CORNELL
UNIVERSITY
LIBRARY

CORNELL UNIVERSITY LIBRARY
3 1924 092 705 809

Cornell University Library

The original of this book is in
the Cornell University Library.

There are no known copyright restrictions in
the United States on the use of the text.

http://www.archive.org/details/cu31924092705809

NINTH CENSUS—VOLUME I.

THE STATISTICS

OF THE

POPULATION OF THE UNITED STATES,

EMBRACING

THE TABLES OF RACE, NATIONALITY, SEX, SELECTED AGES, AND OCCUPATIONS.

TO WHICH ARE ADDED

THE STATISTICS

OF

SCHOOL ATTENDANCE AND ILLITERACY, OF SCHOOLS, LIBRARIES, NEWSPAPERS AND PERIODICALS, CHURCHES, PAUPERISM AND CRIME, AND OF AREAS, FAMILIES, AND DWELLINGS.

COMPILED,

FROM THE ORIGINAL RETURNS OF THE NINTH CENSUS,

(JUNE 1, 1870,)

UNDER

THE DIRECTION OF THE SECRETARY OF THE INTERIOR,

BY

FRANCIS A. WALKER,

SUPERINTENDENT OF CENSUS.

WASHINGTON:

GOVERNMENT PRINTING OFFICE.

1872.

MAPS CONTAINED IN THIS VOLUME.

	Page.
Population—Density	1
Distribution of Colored	75
General Foreign	297
German and Irish elements	327
English and Welsh, Swedish and Norwegian, Chinese and British American elements	343
Illiteracy and Wealth	393
Area—Acquisition and Transfer of Territory	571

CONTENTS OF THE VOLUMES OF THE NINTH CENSUS.

VOLUME I.

Page.

LETTER OF THE SUPERINTENDENT OF CENSUS TO THE SECRETARY OF THE INTERIOR, (AUGUST 24, 1872) vii
REPORT OF THE SUPERINTENDENT OF CENSUS TO THE SECRETARY OF THE INTERIOR, (DECEMBER 26, 1871) ix

TOPICS OF THE REPORT.

RESULTS SO FAR AS ATTAINED AT DATE OF THE REPORT—
Constitutional population, in the aggregate, and of each race ix
Indians taxed, how treated in the Census xii
Half-breeds, how treated in the Census xiii
effect of emancipation xiii
apportionment of Representation xiv
True population xvi
Retardation of the national increase xviii
The enumeration, time employed in ..... ix, xxi
thoroughness of xix
Re-enumerations xx
DEFECTS OF THE CENSUS LAW—
A protracted enumeration xxi
Omissions xxi
Duplications xxii
Supervision by United States marshals xxiv
Formation of subdivisions xxiv
Appointment of assistant marshals xxv
Compensation of assistant marshals xxv
Want of prior schedules xxvii
The third set of returns xxvii
SPECIAL ADMINISTRATIVE EFFORTS AT THE NINTH CENSUS—
Affecting the returns:
Changes made in Schedules used at the Censuses of 1860 and 1850 xxviii
in Schedules used at the Census of 1870 xxviii
in instructions as to returns of manufactures xxxv
mortality xxxiii
occupations xxxii
The appointment of deputy marshals to collect the "Social Statistics" xxxvi
In the compilation from the returns:
Regarding ages xxxvii
illiteracy xl
mortality xli
nativity ..... xxxviii, xl
occupations xxxix
In the publication of results:
Regarding arrangement in volumes xliii
economy of space xliii
condensed and selected Statistics xliv
republication of results of former Censuses xliv
tables of cities and minor civil divisions xlvi
ADMISSION OF DEFICIENCIES IN THE RESULTS OF THE CENSUS xlvii
RECOMMENDATION FOR A COMPENDIUM OF THE CENSUS xlviii
THE ORGANIZATION OF THE CENSUS OFFICE AT THE NINTH CENSUS xlviii
ACKNOWLEDGMENTS xlix

TABLES WITHIN THE REPORT.

TABLE SHOWING THE APPORTIONMENT OF REPRESENTATION xv
TABLE OF TRUE POPULATION xvii
TABLES SHOWING TREATMENT AT 1870 AND 1860 OF AGE AND SEX xxxix
ILLITERACY xl
MORTALITY ..... xxxv, xlii, xliii
OCCUPATIONS xl
TABLE ILLUSTRATIVE OF ERRONEOUS PUBLICATION AT THE CENSUS OF 1830 xlv

Page.

REMARKS PERTINENT TO THE GENERAL TABLES.

On the Statistics of Churches 501
Libraries 472
Newspapers and Periodicals 481
Pauperism and Crime 563
Schools and School Attendance 448
Respecting the Acquisition of Territory by the United States; the Erection of Existing and Obsolete Political Divisions of the United States, and their Successive Changes in Organization and Area 571
Table showing the Parcels of Territory composing each Political Division of the United States in every Year when any Change in Area or Political Organization occurred, from 1780 to 1870 588
On the Statistics of Occupations 657

THE GENERAL TABLES.

OF AGGREGATE POPULATION, WITH RACE.

Table I.—Population, 1870-1790, by States and Territories, in Aggregate, and as White, Colored, Free colored, Slave, Chinese, and Indian 31
II.—Population, 1870-1790, in each State and Territory, by Counties, in Aggregate, and as White, Free-colored, Slave, Chinese, and Indian 9
III.—Population, 1870-1850, in each State and Territory, by Civil Divisions less than Counties, as White and Colored, (1870-1850,) and Native and Foreign, (1870) 75

OF NATIVITY AND NATIONALITY.

IV.—Nativity, (General,) 1870-1850, and Foreign Parentage, 1870, by States and Territories 297
V.—Nativity, (General,) 1870-1860, and Foreign Parentage, 1870, in each State and Territory, by Counties 301
VI.—Special Nationalities, 1870, by States and Territories 327
VII.—Special Nationalities, (Selected,) 1870, in each State and Territory, by Counties 343
VIII.—Special Nationalities, 1870, in Fifty Principal Cities 379

OF MISCELLANEOUS STATISTICS.

IX.—School Attendance and Illiteracy, 1870-1850, by States and Territories 393
X.—School Attendance and Illiteracy, 1870, in each State and Territory, by Counties 399
XI.—School Attendance and Illiteracy in Fifty Principal Cities, 1870, by Wards 437
XII(A)Schools, 1870-1850, by States and Territories 447
XII(B)Schools, 1870-1850, by Classes, and Kinds in each Class—Summary for the United States 458
XIII.—Schools, 1870, in each State and Territory, (extended) 459
XIV(A)Libraries, 1870-1850, by States and Territories 471
XIV(B)Libraries, 1870-1850, by Classes, and Kinds in each Class—Summary for the United States 478
XV.—Newspapers and Periodicals, 1870-1850, by States and Territories 479
XVI.—Newspapers and Periodicals, 1870-1850, by Periods of Issue and by Classes—Summary of the United States 495
XVII(A)Churches, 1870-1850, by States and Territories 499
XVII(B)Churches, 1870-1850, by Denominations—Summary for the United States 526
XVIII.—Churches, 1870, (Selected Statistics,) in each State and Territory, by Counties 527
XIX.—Pauperism and Crime, 1870-1850, by States and Territories 561
XX.—Areas, Families, and Dwellings, 1870-1850, by States and Territories 593
XXI.—Areas, Families, and Dwellings of Fifty Principal Cities, 1870, by Wards 597

OF SEX AND SELECTED AGES.

XXII.—Sex, with General Nativity and Race, distinguishing also the Blacks and Mulattoes, 1870, by States and Territories 603
XXIII.—Selected Ages, with General Nativity, Race, and Sex, 1870, by States and Territories 617
Showing: Males and females of the school age.
Males of the military and voting ages.
Male citizens of the voting age.
XXIV.—Selected Ages, with Sex, 1870, in each State and Territory, by Counties 621
Showing: Males and females of all ages.
Males and females of the school age.
Males of the military and voting ages.
Male citizens of the voting age.

XXV.—Selected Ages, with Sex, (1870,) in Selected Minor Civil Divisions 639
Showing: Males and females of all ages.
Males and females of the school age.
Males of the military and voting ages.

Page.

OF OCCUPATIONS, 1870.

XXVI.—Persons in each Class of Occupations, with Sex, by States and Territories 669
XXVII(A)Persons in each Occupation, by States and Territories 673
XXVII(B)Females in each Occupation, by States and Territories 683
XXVIII.—Persons in each Class of Occupations, with Age and Sex, and Selected Nationalities, by States and Territories 697
XXIX.—Persons in each Occupation, with Age and Sex, and Selected Nationalities—Summary for the United States 703
XXX.—Persons in Selected Occupations, with Age and Sex, and Selected Nationalities, in each State and Territory 717
XXXI.—Persons in each Class of Occupations, with Age and Sex, and Selected Nationalities, in Fifty Principal Cities 767
XXXII.—Persons in Selected Occupations, with Age and Sex, and Selected Nationalities, in each of Thirty Principal Cities 773

VOLUME II—VITAL STATISTICS.

WILL CONTAIN:

The Tables of Mortality.
The Tables of Births.
The Tables of the Blind, Deaf and Dumb, Insane, and Idiotic.
The Table of Sex, (being Table XXII, of Vol. I.)
The Tables of Ages.

With Maps and Remarks pertinent to the Tables

VOLUME III—INDUSTRY AND WEALTH.

WILL CONTAIN:

The Tables of Wealth, Taxation, and Public Indebtedness.
The Tables of Agriculture.
The Tables of Manufactures.
The Tables of Mining.
The Table of Fisheries.
The Major Tables of Occupations, (being Tables XXVI, XXVII (A,) XXVIII, and XXIX of Vol. I.)

With Maps and Remarks pertinent to the Tables.

DEPARTMENT OF THE INTERIOR, CENSUS-OFFICE,
Washington, D. C., August, 24, 1872.

SIR: I have the honor to report that the last of the tables to be comprised in the volume on the Population of the United States at the Ninth Census, has been sent to press to-day.

The first table of this volume was sent to press June 20, 1871. On the 2d of September, 1871, 1,000 copies of the first four tables were obtained on Department requisition and distributed to members of Congress and to the newspaper press.

On the 26th of December, 1871, I had the honor to submit a report of the operation of the Census Bureau during the year then expiring, which report will be embodied in the volume now in press, and will present substantially all the remarks which are deemed necessary in the publications of the present Census, except such notes and explanations as would be more appropriate in immediate connection with the individual tables to which they relate.

By concurrent resolution of March 8, 1872, 12,000 copies of the first eight tables were ordered printed; and by concurrent resolution of May 23, 1872, another edition of 12,000 was authorized. The number of copies of the complete volume authorized by the concurrent resolution of April 19, 1871, is 25,000. The maps which are to illustrate this volume are already under contract and will be delivered to the Congressional Printer on or before the date at which it is expected the edition will be ready for binding.

The latter half of this volume has been prepared for publication amid the duties and distractions of another Bureau, to the charge of which I was assigned in November, 1871. I trust, however, that an examination of these tables will not disclose any want of labor or of care in the superintendence of the Census work.

I have the honor to be, very respectfully, your obedient servant,

FRANCIS A. WALKER,
Superintendent.

Hon. C. DELANO,
Secretary of the Interior.

REPORT

OF THE

SUPERINTENDENT OF THE NINTH CENSUS.

HON. C. DELANO, *Secretary of the Interior:*

SIR: I have the honor to submit the following report:

The enumeration of inhabitants at the Ninth Census of the United States, which, by law, was commenced on the 1st of June, 1870, was substantially completed by the 9th of January, 1871. At that date returns had been received covering 38,333,417 persons, leaving 224,954, as was subsequently determined, to be returned, more than one-half of whom, it is fair to assume, had then been enumerated. Yet, for this inconsiderable fraction of the population the country was obliged to wait seven and a half months. On the 23d of February returns had been received covering all but 92,266 of the population. The last returns from any of the former free States were received April 3, 1871, comprising 271 names to complete the township of Lodi, Athens County, Ohio. On the 9th of June the number of persons still to be returned was 18,606. On the 23d of June returns were received from the last county of Mississippi. On the 29th of July returns were received from the last county of Texas. On the 23d of August returns were received from the townships of Bowen and Wharton's Creek, Madison County, Arkansas, (304 names,) completing the enumeration.

These delays, most vexatious and most discreditable in a national work of such importance as the census of the United States, were, as you are aware, absolutely unavoidable, with existing census machinery. All the authority and all the resources which the law intrusts to this office and to the Department were employed in abundant season to have secured the completion of the entire work within the time prescribed, but for the ineradicable defects of the act of 1850, under which, with few and slight modifications, the census of the United States continues to be taken. Until the law shall vest in the Department the same control over its agents at the census which is possessed by other Departments in respect to their agents, and by this Department in respect to all its other operations, it will never be practicable to determine, within six months, the period for the completion of the census, nor to provide that, when the work is supposed to be finished, some portion of the territory shall not be found which has not been covered by the enumeration, and in which the service must be organized at the last moment, without due preparation and at a great and increasing disadvantage. With sincere deference, I submit that it is not worthy of a great nation that its census should be so tardily and so loosely taken as is inevitable in the United States under existing provisions of law.

CONSTITUTIONAL POPULATION.

AGGREGATE.—The constitutional population of the United States (excluding, that is, "Indians not taxed" and the inhabitants of the Territories) upon the 1st of June, 1870, as finally determined by the complete census, was 38,115,641. The positive increase during the decade had been 6,931,897, a gain of 22.22 per cent.

The thirty-four States which were in the Union in 1860 were found to have been affected by the changes of ten years, as follows:

Alabama had increased from 964,201 to 996,992, a gain of 3.40 per cent.: its rank among the States being 16 instead of 13, as in 1860.

Arkansas, from 435,450 to 484,471, a gain of 11.26 per cent.: rank, 26 instead of 25.

California, from 379,994 to 560,247, a gain of 47.44 per cent.: rank, 24 instead of 26.
Connecticut, from 460,147 to 537,454, a gain of 16.80 per cent.: rank, 25 instead of 24.
Delaware, from 112,216 to 125,015, a gain of 11.41 per cent.: rank, 34 instead of 32.
Florida, from 140,424 to 187,748, a gain of 33.70 per cent.: rank, 33 instead of 31.
Georgia, from 1,057,286 to 1,184,109, a gain of 12.00 per cent.: rank, 12 instead of 11.
Illinois, from 1,711,951 to 2,539,891, a gain of 48.36 per cent.: rank, 4, as in 1860.
Indiana, from 1,350,428 to 1,680,637, a gain of 24.45 per cent.: rank, 6, as in 1860.
Iowa, from 674,913 to 1,194,020, a gain of 76.91 per cent.: rank, 11 instead of 20.
Kansas, from 107,206 to 364,399, a gain of 239.90 per cent.: rank, 29 instead of 33.
Kentucky, from 1,155,684 to 1,321,011, a gain of 14.30 per cent.: rank, 8 instead of 9.
Louisiana, from 708,002 to 726,915, a gain of 2.67 per cent.: rank, 21 instead of 17.
Maine had decreased from 628,279 to 626,915, a loss of 0.22 per cent.: rank, 23 instead of 22.
Maryland had increased from 687,049 to 780,894, a gain of 13.66 per cent.: rank, 20 instead of 19.
Massachusetts, from 1,231,066 to 1,457,351, a gain of 18.38 per cent.: rank, 7, as in 1860.
Michigan, from 749,113 to 1,184,059, a gain of 58.06 per cent.: rank, 13 instead of 16.
Minnesota, from 172,023 to 439,706, a gain of 155.61 per cent.: rank, 28 instead of 30.
Mississippi, from 791,305 to 827,922, a gain of 4.63 per cent.: rank, 18 instead of 14.
Missouri, from 1,182,012 to 1,721,295, a gain of 45.62 per cent.: rank, 5 instead of 8.
New Hampshire had decreased from 326,073 to 318,300, a loss of 2.38 per cent.: rank, 31 instead of 27.
New Jersey had increased from 672,035 to 906,096, a gain of 34.83 per cent.: rank, 17 instead of 21.
New York, from 3,880,735 to 4,382,759, a gain of 12.94 per cent.: rank, 1, as in 1860.
North Carolina, from 992,622 to 1,071,361, a gain of 7.93 per cent.: rank, 14 instead of 12.
Ohio, from 2,339,511 to 2,665,260, a gain of 13.92 per cent.: rank, 3, as in 1860.
Oregon, from 52,465 to 90,923, a gain of 73.30 per cent.: rank, 36 instead of 34.
Pennsylvania, from 2,906,215 to 3,521,951, a gain of 21.19 per cent.: rank, 2, as in 1860.
Rhode Island, from 174,620 to 217,353, a gain of 24.47 per cent.: rank, 32 instead of 29.
South Carolina, from 703,708 to 705,606, a gain of 0.27 per cent.: rank, 22 instead of 18.
Tennessee, from 1,109,801 to 1,258,520, a gain of 13.40 per cent.: rank, 9 instead of 10.
Texas, from 604,215 to 818,579, a gain of 35.48 per cent.: rank, 19 instead of 23.
Vermont, from 315,098 to 330,551, a gain of 4.90 per cent.: rank, 30 instead of 28.
Virginia had decreased from 1,596,318 to 1,225,163, a loss of 23.25 per cent.: rank, 10 instead of 5.
Wisconsin had increased from 775,881 to 1,054,670, a gain of 35.93 per cent.: rank, 15, as in 1860.

The loss of constitutional population in Virginia was due to the erection of fifty counties into the State of West Virginia, comprising a constitutional population of 442,014, as determined by the Ninth Census. Adding this to the population of the present State of Virginia, we have a total of 1,667,177, a gain of 4.44 per cent. upon the return of Virginia in 1860.

The State of Nebraska, admitted into the Union in 1864, was found to have a constitutional population, on the 1st of June, 1870, of 122,993.

The State of Nevada, likewise admitted in 1864, was found to have a constitutional population of 42,491.

WHITE.—Of this aggregate of 38,115,641, the white population embraced 33,203,128, an increase of 6,512,348 during the decade, or 24.39 per cent.

The white population of the several States had changed as follows:

Alabama, from 526,271 to 521,384, a loss of 0.93 per cent.: rank, 21 instead of 18.
Arkansas, from 324,143 to 362,115, a gain of 11.71 per cent.: rank, 26 instead of 25.
California, from 323,177 to 499,424, a gain of 54.54 per cent.: rank, 22 instead of 26.
Connecticut, from 451,504 to 527,549, a gain of 16.84 per cent.: rank, 20, as in 1860.
Delaware, from 90,589 to 102,221, a gain of 12.84 per cent.: rank, 34 instead of 32.
Florida, from 77,746 to 96,057, a gain of 23.55 per cent.: rank, 35 instead of 33.
Georgia, from 591,550 to 638,926, a gain of 8.01 per cent.: rank, 16 instead of 17.
Illinois, from 1,704,291 to 2,511,096, a gain of 47.34 per cent.: rank, 4, as in 1860.
Indiana, from 1,338,710 to 1,655,837, a gain of 23.69 per cent.: rank, 5, as in 1860.
Iowa, from 673,779 to 1,188,207, a gain of 76.35 per cent.: rank, 8 instead of 13.
Kansas, from 106,390 to 346,377, a gain of 225.57 per cent.: rank, 28 instead of 31.
Kentucky, from 919,484 to 1,098,692, a gain of 19.49 per cent.: rank, 10 instead of 9.

Louisiana, from 357,456 to 362,065, a gain of 1.29 per cent.: rank, 27 instead of 22.
Maine, from 626,947 to 624,809, a loss of 0.34 per cent.: rank, 17 instead of 16.
Maryland, from 515,918 to 605,497, a gain of 17.36 per cent.: rank, 18 instead of 19.
Massachusetts, from 1,221,432 to 1,443,156, a gain of 18.15 per cent.: rank, 7 instead of 6.
Michigan, from 736,142 to 1,167,282, a gain of 58.57 per cent.: rank, 9 instead of 12.
Minnesota, from 169,395 to 438,257, a gain of 158.72 per cent.: rank, 23 instead of 30.
Mississippi, from 353,899 to 382,896, a gain of 8.19 per cent.: rank, 25 instead of 23.
Missouri, from 1,063,489 to 1,603,146, a gain of 50.74 per cent.: rank, 6 instead of 7.
New Hampshire, from 325,579 to 317,697, a loss of 2.42 per cent.: rank, 30 instead of 24.
New Jersey, from 646,699 to 875,407, a gain of 35.37 per cent.: rank, 13 instead of 14.
New York, from 3,831,590 to 4,330,210, a gain of 13.01 per cent.: rank, 1, as in 1860.
North Carolina, from 629,942 to 678,470, a gain of 7.70 per cent.: rank, 15, as in 1860.
Ohio, from 2,302,808 to 2,601,946, a gain of 12.99 per cent.: rank, 3, as in 1860.
Oregon, from 52,160 to 86,929, a gain of 66.66 per cent.: rank, 36 instead of 34.
Pennsylvania, from 2,849,259 to 3,456,609, a gain of 21.32 per cent.: rank, 2, as in 1860.
Rhode Island, from 170,649 to 212,219, a gain of 24.36 per cent.: rank, 32 instead of 29.
South Carolina, from 291,300 to 289,667, a loss of 0.56 per cent.: rank, 31 instead of 28.
Tennessee, from 826,722 to 936,119, a gain of 13.23 per cent.: rank, 12 instead of 10.
Texas, from 420,891 to 564,700, a gain of 34.17 per cent.: rank, 19 instead of 21.
Vermont, from 314,369 to 329,613, a gain of 4.85 per cent.: rank, 29 instead of 27.
Virginia, from 1,047,299 to 712,089, a loss of 32.01 per cent.: rank, 14 instead of 8.
Wisconsin, from 773,693 to 1,051,351, a gain of 35.89 per cent.: rank, 11, as in 1860.

Adding the white population of the State of West Virginia to that given for Virginia, we have a total of 1,136,122, a gain of 8.48 per cent. over the return for Virginia in 1860.

The State of Nebraska, admitted since the last census, was found to have a white population of 122,117.

The State of Nevada, likewise admitted since the last census, was found to have a white population of 38,959.

COLORED.—The colored population of the States had been affected by general causes and the events of the ten years, as follows:

The United States, from 4,427,294 to 4,835,106, a gain of 9.21 per cent.
Alabama, from 437,770 to 475,510, a gain of 8.62 per cent.: rank, 3, as in 1860.
Arkansas, from 111,259 to 122,169, a gain of 9.81 per cent.: rank, 12 instead of 13.
California, from 4,086 to 4,272, a gain of 4.55 per cent.: rank, 29 instead of 25.
Connecticut, from 8,627 to 9,668, a gain of 12.07 per cent.: rank, 26 instead of 22.
Delaware, from 21,627 to 22,794, a gain of 5.40 per cent.: rank, 21 instead of 19.
Florida, from 62,677 to 91,689, a gain of 46.29 per cent.: rank, 14, as in 1860.
Georgia, from 465,698 to 545,142, a gain of 17.06 per cent.: rank, 1 instead of 2.
Illinois, from 7,628 to 28,762, a gain of 277.06 per cent.: rank, 19 instead of 23.
Indiana, from 11,428 to 24,560, a gain of 114.91 per cent.: rank, 20, as in 1860.
Iowa, from 1,069 to 5,762, a gain of 439.01 per cent.: rank, 27 instead of 29.
Kansas, from 627 to 17,108, a gain of 2628.55 per cent.: rank, 23 instead of 31.
Kentucky, from 236,167 to 222,210, a loss of 5.91 per cent.: rank, 10 instead of 9.
Louisiana, from 350,373 to 364,210, a gain of 3.95 per cent.: rank, 7, as in 1860.
Maine, from 1,327 to 1,606, a gain of 21.02 per cent.: rank, 31 instead of 27.
Maryland, from 171,131 to 175,391, a gain of 2.49 per cent.: rank, 11, as in 1860.
Massachusetts, from 9,602 to 13,947, a gain of 45.25 per cent.: rank, 24 instead of 21.
Michigan, from 6,799 to 11,849, a gain of 74.28 per cent.: rank, 25 instead of 24.
Minnesota, from 259 to 759, a gain of 193.05 per cent.: rank, 34 instead of 33.
Mississippi, from 437,404 to 444,201, a gain of 1.55 per cent.: rank, 4, as in 1860.
Missouri, from 118,503 to 118,071, a loss of 0.36 per cent.: rank, 13 instead of 12.
New Hampshire, from 494 to 580, a gain of 17.41 per cent.: rank, 35 instead of 32.
New Jersey, from 25,336 to 30,658, a gain of 21.01 per cent.: rank, 18, as in 1860.
New York, from 49,005 to 52,081, a gain of 6.28 per cent.: rank, 17 instead of 16.
North Carolina, from 361,522 to 391,650, a gain of 8.33 per cent.: rank, 6, as in 1860.
Ohio, from 36,673 to 63,213, a gain of 72.37 per cent.: rank, 16 instead of 17.

Oregon, from 128 to 346, a gain of 170.31 per cent.: rank, 37 instead of 34.
Pennsylvania, from 56,949 to 65,294, a gain of 14.65 per cent.: rank, 15, as in 1860.
Rhode Island, from 3,952 to 4,980, a gain of 26.01 per cent.: rank, 28 instead of 26.
South Carolina, from 412,320 to 415,814, a gain of 0.85 per cent.: rank, 5, as in 1860.
Tennessee, from 283,019 to 322,331, a gain of 13.89 per cent.: rank, 8, as in 1860.
Texas, from 182,921 to 253,475, a gain of 38.57 per cent.: rank, 9 instead of 10.
Vermont, from 709 to 924, a gain of 30.32 per cent.: rank, 32 instead of 30.
Virginia, from 548,907 to 512,841, a loss of 6.57 per cent.: rank, 2 instead of 1.
Wisconsin, from 1,171 to 2,113, a gain of 80.44 per cent.: rank, 30 instead of 28.

Adding the colored population of the State of West Virginia to that given for Virginia, we have a total of 530,821, a loss of 3.29 per cent. upon the return for Virginia in 1860.

The State of Nebraska, admitted since the last census, was found to have a colored population of 789.

The State of Nevada, likewise admitted since the last census, was found to have a colored population of 357.

CHINESE.—Twenty-three of the States were found to contain "Chinese," which description for census purposes was held to embrace Japanese, (who are, however, distinguished in the tables of population,) but to exclude Hawaiians. The number reported in each State was as follows: Arkansas, 98; California, 49,310; Connecticut, 2; Georgia, 1; Illinois, 1; Iowa, 3; Kentucky, 1; Louisiana, 71; Maine, 1; Maryland, 2; Massachusetts, 97; Michigan, 2; Mississippi, 16; Missouri, 3; Nevada, 3,152; New Jersey, 15; New York, 29; Ohio, 1; Oregon, 3,330; Pennsylvania, 14; South Carolina, 1; Texas, 25; Virginia, 4.

INDIANS TAXED.—In the absence of any constitutional, legal, or judicial definition of the phrase "Indians not taxed," as found in the Constitution and in the census law of 1850, it has been held for census purposes to apply only to Indians maintaining their tribal relations and living upon Government reservations.

The broken bands and the scattered remnants of tribes still to be found in many States of the Union, though generally in a condition of pauperism, have been included in the enumeration of the people. By the fact of breaking away from their tribal relations they are regarded as having entered the body of citizens, and as subject to taxation from the point of view of the Constitution, although they may be exempted actually from taxation by local legislation or by the accident of pauperism. It has been held that it was not necessary that a member of this race should be proved to have actually paid taxes, in order to take him out of the class "Indians not taxed," but only that he should be found in a position, so far as the authorities or agents of the census can know, to be taxed were he in possession of property. His pauperism has been regarded as an individual accident, which cannot possibly affect his constitutional relations. Even where the lands formerly belonging to a tribe have been granted in severalty, without the right of alienation or sale, and the land itself exempted from taxation, such special provisions have been regarded rather as an exception to ordinary legislation in respect to personal rights and personal obligations, made in the interest of the community, than as creating a class to be excluded from the enumeration of the people. The provisions of the Constitution in regard to the enumeration of Indians, being invidious and opposed to the general spirit of that instrument, and even more emphatically opposed to the spirit of recent legislation and of the late constitutional amendments, should be construed strictly and not liberally.

In 1860 the same principle appears to have been applied in determining the representative population of the States. Reference to pages 598 and 599 of the population volume of the Eighth Census will show that all the Indians embraced in the table of general population were included in the representative population of their respective States, except for the State of California.

The reason for excluding Indians in making up the representative population of California was undoubtedly found in the fact that in 1860 the Indians of that State were mainly upon Government reservations, some of which have since been abolished. There appears no longer to be any reason for treating the State of California exceptionally in respect to the Indians found upon its territory. To have made the treatment of this class at the census of 1860 consistent throughout, the 17,798 Indians of California should not have been included at all in the statements of constitutional population.

The number of Indians in each State returned under this construction, as forming a part of the constitutional population, was as follows for each State of the Union, except Delaware, in which State no Indians were found: Alabama, 98; Arkansas, 89; California, 7,241; Connecticut, 235; Florida, 2; Georgia, 40; Illinois, 32; Indiana, 240; Iowa, 48; Kansas, 914; Kentucky, 108; Louisiana, 569; Maine, 499; Maryland, 4; Massachusetts, 151; Michigan, 4,926; Minnesota, 690; Mississippi, 809; Missouri, 75; Nebraska, 87; Nevada, 23; New Hampshire, 23; New Jersey 16; New York, 439; North Carolina, 1,241; Ohio, 100; Oregon, 318; Pennsylvania, 34; Rhode Island, 154; South Carolina, 124; Tennessee, 70; Texas, 379; Vermont, 14; Virginia, 229; West Virginia, 1; Wisconsin, 1,206.

HALF-BREEDS.—Another question seriously affecting the return of Indians in the census is the treatment of half-breeds, in which term persons with any perceptible trace of Indian blood, whether mixed with white or with negro stock, are popularly included. How shall these be treated? Shall they be regarded as following the condition of the father or of the mother? Or, again, shall they be classified with respect to the superior or to the inferior blood? When it is considered how few of pure Indian race are to be found outside of Government reservations, and how variously mixed are even the camps and settlements, popularly known as Indian, in the older States of the Union, it will be seen that the decision of the question must affect in an important degree the numbers of this class to be returned in the census.

It has been held that in treating this question the Census Office is not to be concluded or in the least constrained by analogy from laws or judicial decisions relating to the former slave population of the country. The rule that the child should follow the condition of the mother was the bad necessity of a bad cause, which required every point to be construed against freedom. Something very nearly opposed to this would seem to be in accordance with the present spirit of our laws, as well as to be the dictate of common sense. The principle which has governed in the classification of persons of part-Indian blood in the present census has been as follows: Where persons reported as "Half-breeds" are found residing with whites, adopting their habits of life and methods of industry, such persons are to be treated as belonging to the white population. Where, on the other hand, they are found in communities composed wholly or mainly of Indians, the opposite construction is taken. In a word, in the equilibrium produced by the equal division of blood, the habits, tastes, and associations of the half-breed are allowed to determine his gravitation to the one class or the other. It is believed that this is at once the most logical and the least cumbersome treatment of the subject, in the manifest inexpediency of attempting to trace and record all the varieties of this race, especially considering the small and fast-decreasing numbers in which it is found within the States of the Union.

EMANCIPATION AS AFFECTING REPRESENTATIVE POPULATION.

But the statements presented above do not express the full measure of the political effects which have been wrought by the changes of the ten years ending June 1, 1870.

At each of the eight preceding censuses, the constitutional population of the United States has exceeded the representative population by a rate ranging from 5.34 to 7.37 per cent., by reason of the exclusion of two-fifths of the slaves from the basis of representation.

Assuming that the free colored population in 1870 would have borne the same ratio to the total colored population as in 1860, emancipation has added to the representative population of fifteen of the States existing in 1860, represented at present by sixteen States, in consequence of the organization of the State of West Virginia,) in proportions varying from 0.61 to 29.88 per cent. In Alabama the effect of this change is to add 23.40 per cent. to the otherwise representative population; in Arkansas, 11.20 per cent.; in Delaware, 0.61 per cent.; in Florida, 23.83 per cent.; in Georgia, 22.36 per cent.; in Kentucky, 6.87 per cent.; in Louisiana, 23.42 per cent.; in Maryland, 4.80 per cent.; in Mississippi, 27.26 per cent.; in Missouri, 2.73 per cent.; in North Carolina, 15.46 per cent.; in South Carolina, 29.88 per cent.; in Tennessee, 11.09 per cent.; in Texas, 14.11 per cent.; in Virginia, 12.85 per cent.

The total effect of this cause is to add 13.92 per cent. to the otherwise representative population of the Southern States, and 4.60 per cent. to the otherwise representative population of the United States.

ACTUAL PRESENT REPRESENTATIVE POPULATION.

The joint result of the changes in the constitutional population of the several States, and of the emancipation of the slave population in the fifteen Southern States, is to increase the representative population of the Union to 38,115,641 as against 29,550,028,* being a gain of 28.99 per cent. over that of 1860, distributed as follows:

Alabama, from 790,169 to 996,992, a gain of 26.17 per cent.
Arkansas, from 391,004 to 484,471, a gain of 23.90 per cent.
California, from 362,196 to 560,247, a gain of 54.68 per cent.
Connecticut, from 460,147 to 537,454, a gain of 16.80 per cent.
Delaware, from 111,496 to 125,015, a gain of 12.13 per cent.
Florida, from 115,726 to 187,748, a gain of 62.23 per cent.
Georgia, from 872,406 to 1,184,109, a gain of 35.73 per cent.

* The column for representative population as found upon pp. 598 and 599 of the population volume of the Eighth Census, contains an error of 100 in the State of Pennsylvania, which has here been corrected.

Illinois, from 1,711,951 to 2,539,891, a gain of 48.36 per cent.
Indiana, from 1,350,428 to 1,680,637, a gain of 24.45 per cent.
Iowa, from 674,913 to 1,194,020, a gain of 76.91 per cent.
Kansas, from 107,206 to 364,399, a gain of 239.91 per cent.
Kentucky, from 1,065,490 to 1,321,011, a gain of 23.98 per cent.
Louisiana, from 575,311 to 726,915, a gain of 26.35 per cent.
Maine, from 628,279 to 626,915, a loss of 0.22 per cent.
Maryland, from 652,173 to 780,894, a gain of 19.74 per cent.
Massachusetts, from 1.231,066 to 1,457,351, a gain of 18.38 per cent.
Michigan, from 749,113 to 1,184,059, a gain of 58.06 per cent.
Minnesota, from 172,023 to 439,706, a gain of 155.61 per cent.
Mississippi, from 616,652 to 827,922, a gain of 34.26 per cent.
Missouri, from 1,136,039 to 1,721,295, a gain of 51.52 per cent.
Nebraska, 122,993, admitted since 1860.
Nevada, 42,491, admitted since 1860.
New Hampshire, from 326,073 to 318,300, a loss of 2.38 per cent.
New Jersey, from 672,027 to 906,096, a gain of 34.83 per cent.
New York, from 3,880,735 to 4,382,759, a gain of 12.94 per cent.
North Carolina, from 860,197 to 1,071,361, a gain of 24.55 per cent.
Ohio, from 2,339,511 to 2,665,260, a gain of 13.92 per cent.
Oregon, from 52,465 to 90,923, a gain of 73.30 per cent.
Pennsylvania, from 2,906,215 to 3,521,951, a gain of 21.19 per cent.
Rhode Island, from 174,620 to 217,353, a gain of 24.47 per cent.
South Carolina, from 542,745 to 705,606, a gain of 30.01 per cent.
Tennessee, from 999,513 to 1,258,520, a gain of 25.91 per cent.
Texas, from 531,188 to 818,579, a gain of 54.10 per cent.
Vermont, from 315,098 to 330,551, a gain of 4.90 per cent.
Virginia, from 1,399,972 to 1,225,163, a loss of 12.49 per cent.
West Virginia, 442,014, organized since 1860.
Wisconsin, from 775,881 to 1,054,670, a gain of 35.93 per cent.

APPORTIONMENT OF REPRESENTATIVES UNDER THE NINTH CENSUS.

With a total representative population of 38,115,641, and with the number of Representatives in Congress fixed by the act of March 4, 1862,* at 241, the application of the rule for apportionment prescribed by the act of May 23, 1850,† is found to entitle the several States of the Union to representation as follows: Alabama, 6; Arkansas, 3; California, 4; Connecticut, 3; Delaware, 1; Florida, 1; Georgia, 7; Illinois, 16; Indiana, 11; Iowa, 7; Kansas, 2; Kentucky, 8; Louisiana, 5; Maine, 4; Maryland, 5; Massachusetts, 9; Michigan, 7; Minnesota, 3; Mississippi, 5; Missouri, 11; Nebraska, 1; Nevada, 1; New Hampshire, 2; New Jersey, 6; New York, 28; North Carolina, 7;

Be it enacted, &c., That from and after the third day of March, eighteen hundred and sixty-three, the number of members of the House of Representatives of the Congress of the United States shall be two hundred and forty-one; and the eight additional members shall be assigned one each to Pennsylvania, Ohio, Kentucky, Illinois, Iowa, Minnesota, Vermont, and Rhode Island.

Approved, March 4, 1862.

† SECTION 25. *And be it further enacted,* That so soon as the next and each subsequent enumeration of the inhabitants of the several States, directed by the Constitution of the United States to be taken, shall be completed and returned to the office of the Department of the Interior, it shall be the duty of the Secretary of the Interior to ascertain the aggregate representative population of the United States, by adding to the whole number of free persons in all the States, including those bound to service for a term of years and excluding Indians not taxed, three-fifths of all other persons; which aggregate population he shall divide by the number two hundred and thirty-three, and the product of such division, rejecting any fraction of a unit, if any such happen to remain, shall be the ratio, or rule of apportionment, of representatives among the several States under such enumeration; and the said Secretary of the Department of the Interior shall then proceed, in the same manner, to ascertain the representative population of each State, and to divide the whole number of the representative population of each State by the ratio already determined by him as above directed; and the product of this last division shall be the number of Representatives apportioned to such State under the then last enumeration: *Provided,* That the loss in the number of members caused by the fractions remaining in the several States, on the division of the population thereof, shall be compensated for by assigning to so many States having the largest fractions, one additional member each for its fraction as may be necessary to make the whole number of Representatives two hundred and thirty-three: *And provided also,* That if, after the apportionment of the Representatives under the next, or any subsequent census, a new State or States shall be admitted into the Union, the Representative or Representatives assigned to such new State or States shall be in addition to the number of Representatives herein above limited, which excess of Representatives over two hundred and thirty-three shall only continue until the next succeeding apportionment of Representatives under the next succeeding census.

Approved, May 23, 1850.

Ohio, 17; Oregon, 1; Pennsylvania, 22; Rhode Island, 1; South Carolina, 4; Tennessee, 8; Texas, 5; Vermont, 2; Virginia, 8; West Virginia, 3; Wisconsin, 7.

With a view to easier reference and verification, the process by which these results are obtained is indicated in the following table; and for the greater convenience, possibly, of members of Congress in discussing the effect of any enlargement of the representation, up to the limit of twenty-five per cent., the calculation has been repeated, in respect to each State, on the assumption of an increase in the number of members of the House of Representatives, successively, to 250, 260, 270, 283, 292, and 300:

	STATES.	Representative population.	241.			250.			260.			270.			283.			292.			300.		
			Ratio: 1 to 158,156.			Ratio: 1 to 152,463.			Ratio: 1 to 146,599.			Ratio: 1 to 141,169.			Ratio: 1 to 134,684.			Ratio: 1 to 130,533.			Ratio: 1 to 127,052.		
			No. of Representatives on even division.	Fractions.	Total number of Representatives.	No. of Representatives on even division.	Fractions.	Total number of Representatives.	No. of Representatives on even division.	Fractions.	Total number of Representatives.	No. of Representatives on even division.	Fractions.	Total number of Representatives.	No. of Representatives on even division.	Fractions.	Total number of Representatives.	No. of Representatives on even division.	Fractions.	Total number of Representatives.	No. of Representatives on even division.	Fractions.	Total number of Representatives.
	The United States	38, 115, 641	226	2, 623, 587	241	236	2, 362, 803	250	247	2, 110, 662	260	254	2, 441, 969	270	266	2, 447, 011	283	278	1, 968, 177	292	283	2, 286, 711	300
1	Alabama	996, 992	6	48, 056	6	6	82, 214	6	6	117, 398	7	7	8, 809	7	7	54, 204	7	7	83, 261	8	7	107, 628	8
2	Arkansas	484, 471	3	10, 003	3	3	27, 082	3	3	44, 674	3	3	60, 964	3	3	80, 419	4	3	92, 872	4	3	103, 315	4
3	California	560, 247	3	85, 779	4	3	102, 858	4	3	120, 450	4	3	136, 740	4	4	21, 511	4	4	38, 115	4	4	52, 039	4
4	Connecticut	537, 454	3	62, 986	3	3	80, 065	3	3	97, 657	4	3	113, 947	4	3	133, 402	4	4	15, 322	4	4	29, 246	4
5	Delaware	125, 015	*1	.....	1	*1	.....	1	*1	.....	1	*1	.....	1	*1	.....	1	*1	.....	1	*1	.....	1
6	Florida	187, 748	1	29, 592	1	1	35, 285	1	1	41, 149	1	1	46, 579	1	1	53, 064	1	1	57, 215	1	1	60, 696	1
7	Georgia	1, 184, 109	7	77, 017	7	7	116, 868	8	8	11, 317	8	8	54, 757	8	8	106, 637	9	9	9, 312	9	9	40, 641	9
8	Illinois	2, 539, 891	16	9, 395	16	16	100, 483	17	17	47, 708	17	17	140, 018	18	18	115, 579	19	19	59, 764	20	19	125, 903	20
9	Indiana	1, 680, 637	10	99, 077	11	11	3, 544	11	11	68, 048	11	11	127, 778	12	12	64, 429	12	12	114, 241	13	13	28, 961	13
10	Iowa	1, 194, 020	7	86, 928	7	7	126, 779	8	8	21, 228	8	8	64, 668	8	8	116, 548	9	9	19, 223	9	9	50, 552	9
11	Kansas	364, 399	2	48, 087	2	2	59, 473	2	2	71, 201	3	2	82, 061	3	2	95, 031	3	2	103, 333	3	2	110, 295	3
12	Kentucky	1, 321, 011	8	55, 763	8	8	101, 307	9	9	1, 620	9	9	50, 490	9	9	108, 855	10	10	15, 681	10	10	50, 491	10
13	Louisiana	726, 915	4	94, 291	5	4	117, 063	5	4	140, 519	5	5	21, 070	5	5	53, 405	5	5	74, 250	6	5	91, 655	6
14	Maine	626, 915	3	152, 447	4	4	17, 063	4	4	40, 519	4	4	62, 239	4	4	88, 179	5	4	104, 783	5	4	118, 707	5
15	Maryland	780, 894	4	148, 270	5	5	18, 579	5	5	47, 899	5	5	75, 049	6	5	107, 474	6	5	128, 229	6	6	18, 582	6
16	Massachusetts	1, 457, 351	9	33, 947	9	9	85, 184	10	9	137, 960	10	10	45, 661	10	10	110, 511	11	11	21, 488	11	11	59, 779	11
17	Michigan	1, 184, 059	7	76, 967	7	7	116, 818	8	8	11, 267	8	8	54, 707	8	8	106, 587	9	9	9, 262	9	9	40, 591	9
18	Minnesota	439, 706	2	123, 394	3	2	134, 780	3	2	146, 508	3	3	16, 199	3	3	35, 654	3	3	48, 107	3	3	58, 550	3
19	Mississippi	827, 922	5	37, 142	5	5	65, 607	5	5	94, 927	6	5	122, 077	6	6	19, 818	6	6	44, 724	6	6	65, 610	7
20	Missouri	1 721, 295	10	139, 735	11	11	44, 202	11	11	108, 706	12	12	27, 267	12	12	105, 087	13	13	24, 366	13	13	69, 619	14
21	Nebraska	122, 993	*1	.....	1	*1	.....	1	*1	.....	1	*1	.....	1	*1	.....	1	*1	.....	1	*1	.....	1
22	Nevada	42, 491	*1	.....	1	*1	.....	1	*1	.....	1	*1	.....	1	*1	.....	1	*1	.....	1	*1	.....	1
23	New Hampshire	318, 300	2	1, 988	2	2	13, 374	2	2	25, 102	2	2	35, 962	2	2	48, 932	2	2	57, 234	2	2	64, 196	3
24	New Jersey	906, 096	5	115, 316	6	5	143, 781	6	6	26, 502	6	6	59, 082	6	6	97, 992	7	6	122, 898	7	7	16, 732	7
25	New York	4, 382, 759	27	112, 547	27	28	113, 795	29	29	131, 388	30	31	6, 520	31	32	72, 871	32	33	75, 170	34	34	62, 991	35
26	North Carolina	1, 071, 361	6	122, 425	7	7	4, 120	7	7	45, 168	7	7	83, 178	8	7	128, 573	8	8	27, 097	8	8	54, 945	8
27	Ohio	2, 665, 260	16	134, 764	17	17	73, 389	17	18	26, 478	18	18	124, 218	19	19	106, 264	20	20	54, 600	20	20	124, 220	21
28	Oregon	90, 923	*1	.....	1	*1	.....	1	*1	.....	1	*1	.....	1	*1	.....	1	*1	.....	1	*1	.....	1
29	Pennsylvania	3, 521, 951	22	42, 519	22	23	15, 302	23	24	3, 575	24	24	133, 895	25	26	20, 167	26	26	128, 093	27	27	91, 547	28
30	Rhode Island	217, 353	1	59, 197	1	1	64, 890	1	1	70, 754	1	1	76, 184	2	1	82, 669	2	1	86, 820	2	1	90, 301	2
31	South Carolina	705, 606	4	72, 982	4	4	95, 754	5	4	119, 210	5	4	140, 930	5	5	32, 186	5	5	52, 941	5	5	70, 346	6
32	Tennessee	1, 258, 520	7	151, 428	8	8	38, 816	8	8	85, 728	9	8	129, 168	9	9	46, 364	9	9	83, 723	10	9	115, 052	10
33	Texas	818, 579	5	27, 799	5	5	56, 264	5	5	85, 584	6	5	112, 734	6	6	10, 475	6	6	35 381	6	6	56, 267	6
34	Vermont	330, 551	2	14, 239	2	2	25, 625	2	2	37, 353	2	2	48, 213	2	2	61, 183	2	2	69, 485	3	2	76, 447	3
35	Virginia	1, 225, 163	7	118, 071	8	8	5, 459	8	8	52, 371	8	8	95, 811	9	9	13, 007	9	9	50, 366	9	9	81, 695	10
36	West Virginia	442, 014	2	125, 702	3	2	137, 088	3	3	2, 217	3	3	18, 507	3	3	37, 962	3	3	50, 415	3	3	60, 858	3
37	Wisconsin	1, 054, 670	6	105, 734	7	6	139, 892	7	7	28, 477	7	7	66, 487	8	7	111, 882	8	8	10, 406	8	8	38, 254	8

*Subject to constitutional provision assigning at least one Representative to each State, whatever its population.

TRUE POPULATION.

The Territories.—The Constitution, as a matter of course, contains no requirement for any enumeration of persons outside the States of the Union. The census law of 1850, however, makes provision for enumerating the inhabitants of the several Territories upon the same terms as the inhabitants of the States; and such enumeration has been made in connection with the Ninth Census. The results will be found in detail in the several tables of the present volume, and in the aggregate, as well as with certain distinctions of race and color, in the table following.

Alaska.—No special provision of law exists for any enumeration within the newly acquired District of Alaska; nor was it found practicable to organize the census service there under the general powers conferred by the act of 1850, or as an incident to the operations of the Treasury or the War Departments. In order, however, to present the statistics of the true population of the country formally complete, that district has been included in the table following, the population of the several classes being there stated according to the best available data, consisting mainly of reports, nominal lists, &c., from officers of the Army on duty in that military department.

Indians not taxed.—It is to be regretted that the census law of 1850, while extending the enumeration required by the Constitution to the inhabitants of the Territories, should have followed the narrower rule of that instrument in respect to the Indian population. The phrase of the Constitution, "Indians not taxed," seems to have been adopted by the framers of the census law as a matter of course. Now the fact that the Constitution excludes from the basis of representation "Indians not taxed" affords no possible reason why, in a census which is on its face taken with equal reference to statistical as to political interests, such persons should be excluded from the population of the country. They should, of course, appear separately, so that the provisions of the Constitution in regard to the apportionment of Representatives may be carried out; but they should appear, nevertheless, as a constituent part of the population of the country viewed in the light of all social, economical, and moral principles. An Indian not taxed should, to put it upon the lowest possible ground, be reported in the census just as truly as the vagabond or pauper of the white or the colored race. The fact that he sustains a vague political relation is no reason why he should not be recognized as a human being, by a census which counts even the cattle and horses of the country. The practical exclusion of Indians from the census creates a hiatus which is wholly unnecessary, and which goes to impair that completeness which affords a great part of the satisfaction of any statistical work. With a view, therefore, to reaching the true population of the country as nearly as is practicable in the absence of distinct authority for the appointment of assistant marshals to enumerate the several tribes and bands of Indians, inquiries were conducted extensively through the agents of the Indian Office during the year 1870, the result of which, it is believed, has been to secure a closer approximation to the true numbers of this class of the population than has ever before been effected.

The following table, therefore, in which these several elements, omitted from the enumeration, are made to appear, presents the ultimate facts of the population of the United States, so far as it is possible to reach them by all the agencies directly or indirectly at the command of the authorities of the Census. In this table, however, no attempt has been made to allow for omissions occurring in the enumeration of the classes of persons recognized by the census law and embraced on the schedule of inhabitants. It is one of the faults of the present system that not only will such omissions occur, but they occur so erratically and irrationally as to make it impossible to reach anything like a satisfactory estimate of their extent, or their distribution between classes of the population or sections of the country.

TABLE OF TRUE POPULATION.

	STATES AND TERRITORIES.	Aggregate.	White.	Colored.	Chinese.	INDIAN. Total.	Out of tribal relations.	Sustaining tribal relations. Total.	On reservations and at agencies. Enumerated. Total.	Men.	Women.	Male children.	Female children.	Estimated.	Nomadic, (estimated.)	
	United States	38,925,598	33,592,245	4,886,387	63,254	383,712	25,731	357,981	96,366	26,583	30,464	19,740	19,579	26,875	234,740	
	States	38,205,598	33,203,128	4,835,106	56,179	111,185	21,228	89,957	33,642	9,596	11,329	6,590	6,127	18,575	37,740	
1	Alabama	996,992	521,384	475,510	.....	98	98	.....	.....	.....	.....	.....	.....	.....	.....	1
2	Arkansas	484,471	362,115	122,169	98	89	89	.....	.....	.....	.....	.....	.....	.....	.....	2
3	California	582,031	499,424	4,272	49,310	29,025	7,241	21,784	5,784	1,966	2,181	865	772	2,500	13,500	3
4	Connecticut	537,454	527,549	9,668	2	235	235	.....	.....	.....	.....	.....	.....	.....	.....	4
5	Delaware	125,015	102,221	22,794	.....	.....	.....	.....	.....	.....	.....	.....	.....	.....	.....	5
6	Florida	188,048	96,057	91,689	.....	502	2	500	.....	.....	.....	.....	.....	.....	500	6
7	Georgia	1,184,109	638,926	545,142	1	40	40	.....	.....	.....	.....	.....	.....	.....	.....	7
8	Illinois	2,539,891	2,511,096	28,762	1	32	32	.....	.....	.....	.....	.....	.....	.....	.....	8
9	Indiana	1,680,637	1,655,837	24,560	.....	240	240	.....	.....	.....	.....	.....	.....	.....	.....	9
10	Iowa	1,194,320	1,188,207	5,762	8	848	48	300	.....	.....	.....	.....	.....	300	.....	10
11	Kansas	373,299	346,377	17,108	.....	9,814	914	8,900	5,900	1,985	1,850	1,089	976	.....	3,000	11
12	Kentucky	1,321,011	1,098,692	222,210	1	108	108	.....	.....	.....	.....	.....	.....	.....	.....	12
13	Louisiana	726,915	362,065	364,210	71	569	569	.....	.....	.....	.....	.....	.....	.....	.....	13
14	Maine	626,915	624,809	1,606	1	499	499	.....	.....	.....	.....	.....	.....	.....	.....	14
15	Maryland	780,894	605,497	175,391	2	4	4	.....	.....	.....	.....	.....	.....	.....	.....	15
16	Massachusetts	1,457,351	1,443,156	13,947	97	151	151	.....	.....	.....	.....	.....	.....	.....	.....	16
17	Michigan	1,187,234	1,167,282	11,849	2	8,101	4,926	3,175	.....	.....	.....	.....	.....	3,175	.....	17
18	Minnesota	446,056	438,257	759	.....	7,040	690	6,350	.....	.....	.....	.....	.....	6,350	.....	18
19	Mississippi	827,922	382,896	444,201	16	809	809	.....	.....	.....	.....	.....	.....	.....	.....	19
20	Missouri	1,721,295	1,603,146	118,071	3	75	75	.....	.....	.....	.....	.....	.....	.....	.....	20
21	Nebraska	129,322	122,117	789	.....	6,416	87	6,329	6,329	1,667	2,321	1,279	1,062	.....	.....	21
22	Nevada	58,711	38,959	357	3,152	16,243	23	16,220	.....	.....	.....	.....	.....	.....	16,220	22
23	New Hampshire	318,300	317,697	580	.....	23	23	.....	.....	.....	.....	.....	.....	.....	.....	23
24	New Jersey	906,096	875,407	30,658	15	16	16	.....	.....	.....	.....	.....	.....	.....	.....	24
25	New York	4,387,464	4,330,210	52,081	29	5,144	439	4,705	4,705	1,144	1,196	1,154	1,211	.....	.....	25
26	North Carolina	1,071,361	678,470	391,650	.....	1,241	1,241	.....	.....	.....	.....	.....	.....	.....	.....	26
27	Ohio	2,665,260	2,601,946	63,213	1	100	100	.....	.....	.....	.....	.....	.....	.....	.....	27
28	Oregon	101,883	86,929	346	3,330	11,278	318	10,960	6,110	1,705	2,404	1,024	977	650	4,200	28
29	Pennsylvania	3,522,050	3,456,609	65,294	14	133	34	99	99	21	25	29	24	.....	.....	29
30	Rhode Island	217,353	212,219	4,980	.....	154	154	.....	.....	.....	.....	.....	.....	.....	.....	30
31	South Carolina	705,606	289,667	415,814	1	124	124	.....	.....	.....	.....	.....	.....	.....	.....	31
32	Tennessee	1,258,520	936,119	322,331	.....	70	70	.....	.....	.....	.....	.....	.....	.....	.....	32
33	Texas	818,899	564,700	253,475	25	699	379	320	.....	.....	.....	.....	.....	.....	320	33
34	Vermont	330,551	329,613	924	.....	14	14	.....	.....	.....	.....	.....	.....	.....	.....	34
35	Virginia	1,225,163	712,089	512,841	4	229	229	.....	.....	.....	.....	.....	.....	.....	.....	35
36	West Virginia	442,014	424,033	17,980	.....	1	1	.....	.....	.....	.....	.....	.....	.....	.....	36
37	Wisconsin	1,064,985	1,051,351	2,113	.....	11,521	1,206	10,315	4,715	1,108	1,352	1,150	1,105	5,600	.....	37
	Territories	720,000	389,117	51,281	7,075	272,527	4,503	268,024	62,724	16,987	19,135	13,150	13,452	8,300	197,000	
1	Alaska	70,461	461	.....	.....	70,000	.....	70,000	.....	.....	.....	.....	.....	.....	70,000	1
2	Arizona	41,710	9,581	26	20	32,083	31	32,052	4,352	1,277	1,396	925	754	.....	27,700	2
3	Colorado	47,164	39,221	456	7	7,480	180	7,300	.....	.....	.....	.....	.....	.....	7,300	3
4	Dakota	40,501	12,887	94	.....	27,520	1,200	26,320	.....	.....	.....	.....	.....	.....	26,320	4
5	Dist. of Columbia	131,700	88,278	43,404	3	15	15	.....	.....	.....	.....	.....	.....	.....	.....	5
6	Idaho	20,583	10,618	60	4,274	5,631	47	5,584	3,284	1,006	1,203	549	526	.....	2,300	6
7	Indian Territory	68,152	2,407	6,378	.....	59,367	.....	59,367	19,067	3,884	4,445	5,146	5,592	5,900	34,400	7
8	Montana	39,895	18,306	183	1,949	19,457	157	19,300	.....	.....	.....	.....	.....	.....	19,300	8
9	New Mexico	111,303	90,393	172	.....	20,738	1,309	19,429	14,349	4,278	5,326	2,150	2,595	.....	5,080	9
10	Utah	99,581	86,044	118	445	12,974	179	12,795	8,195	2,715	2,620	1,526	1,334	.....	4,600	10
11	Washington	37,432	22,195	207	234	14,796	1,319	13,477	13,477	3,827	4,145	2,854	2,651	.....	.....	11
12	Wyoming	11,518	8,726	183	143	2,466	66	2,400	.....	.....	.....	.....	.....	2,400	.....	12

RETARDATION OF THE NATIONAL INCREASE.

Undoubtedly much popular disappointment exists at finding the population of the country below forty millions, exclusive of Indians. But it must be remembered that nearly all who had made a special study of the laws of population were, before the enumeration, agreed in placing the total number of inhabitants in the neighborhood of thirty-nine millions. Those who looked for a higher figure, of whom the writer confesses to have been one, took counsel rather of their patriotism than of their judgment, and would have been troubled to give a solid reason for such an expectation. A few simple considerations will suffice to show that the argument was altogether with those who accepted the smaller number.

But for the war and for causes which, whether due to the war or not, came in at nearly the same time, the population of the United States might have been expected, according to ascertained rates of increase, to be in the neighborhood of forty-one and a half millions on the 1st of June, 1870. The rule of geometrical progression has, indeed, been invoked by some to prove that our population, but for the war, would have reached forty-two and a half millions. Geometrical progression is, however, attained in few things human, and maintained long in none. A better rule for finding the population of the country would have been by the use of the mathematical principle of differences, second differences being assumed constant. The following table, prepared by E. B. Elliott, esq., chief clerk of the Bureau of Statistics, exhibits the true projection of the population of 1870, according to the line of ascent from 1830 to 1860:

	1830.	1840.	1850.	1860.	1870.
Population	12, 866, 020	17, 069, 453	23, 191, 876	*31, 399, 300	41, 609, 000
First differences	.....	4, 203, 433	6, 122, 423	8, 207, 424	10, 209, 700
Second differences	.....	.....	1, 918, 990	2, 085, 001	2, 002, 000

* Excluding Indians, as previously.

It will require but a brief review of the notorious and palpable effects of the war to account for the loss of the three millions which make up the difference between the population of the country as projected from previous experience and the population reached by the census.

First. The retardation of increase in the colored population.

To make up the total of forty-one and a half millions we should have had to rely on the colored element for an increase of something like one million, which would have been their proportional gain in ten years, according to previous experience. This expected gain has been so far neutralized that we have instead but 438,179 as the increase of this portion of our population. Drawn largely from the plantations, where their increase was natural, rapid, and sure, to cities and camps, where want, vice, and pestilence made short work of the multitudes hastily gathered, inadequately provided for, and left for the first time to their own control, while so much of the impulse to procreation as depended on the profits of slave-breeding was withdrawn by the abolition of chattelism, it is only to be wondered at that the colored people of the South have held their own in the ten years since 1860.

Second. The direct loss by wounds and disease.

The losses of the Union armies are fixed by the Surgeon General's Office at something over 304,000. This sum, however, embraces only those who died during their term of service. There were discharged 285,000, on account of the several causes of disability recognized by the medical authorities of the Army. Probably two-thirds of these were discharged for disabilities not immediately affecting the duration of life. It is probably fair to assume that the remaining third may be added to the direct losses of the Army from wounds or disease.

Tens of thousands were discharged to die; tens of thousands died within the first few months after discharge. Tens of thousands more lingered through the first or second year. If, in addition to these numbers, we allow for the accelerated mortality of the two millions of persons enlisted into the service of the United States who neither died in service nor were discharged for disability, but who carried out with them the seeds of disease contracted under the hardships and exposures of campaign, or returned to civil life with shattered constitutions though with no developed disease, 500,000 will surely be a moderate estimate for the direct losses among the Union armies.

The losses of the so-called confederate armies are less easily and satisfactorily determined. We know that the total number of men enlisted into that service was scarcely more than half the aggregate of enlistments on the Union side. But, as an offset, three things are notorious: First, the average term of service was much longer, being generally "for the war;" second, the material of the confederate armies was more completely and continuously used; third, a much larger proportion of the sick and wounded died, from the want of skilled medical and surgical

attendance, of proper medical supplies, and of stimulating and nourishing food. Without attempting to deal at all nicely with this subject, it is difficult to see how any one could, upon reflection, place the losses of the confederate armies at less than 350,000 men.

We reach, therefore, the total result of a direct loss to the male population of the country of not less than 850,000. Popular opinion would undoubtedly place this total much higher, and, in such a matter, popular judgments are quite as likely to be correct as judgments formed from the contemplation of statistical data necessarily partial and incomplete.

Third. The indirect loss by the war, in the check given to the increase of the native population.

For nearly four years an average body of a million and a half of men, from eighteen to forty-five years of age, were withdrawn from domestic life. Speaking roughly, one-half of these were unmarried men, who, on account of their military engagements failed to form marriage relations. The other half were married men, whose families were rarely increased by birth during the continuance of the war. The number thus withdrawn from domestic life for four years bore no small proportion to the total male population of the ages when marriages are formed and children begotten.

Fourth. The indirect loss by the war, in the check given to immigration.

For the four years preceding the war the accession by immigration aggregated 649,354; in the four years following the war, 1,163,128; during the four years of the war, only 553,605. Assuming for the middle period a mean between the first and last periods, we shall have a loss, from this source alone, of 353,000.

A fifth cause may be alluded to, namely, the notorious growth of habits of life in many sections of the country which tend strongly to reduce the rate of the national increase, and which, if persisted in, will make the showing of another census hardly so satisfactory as the present, even without a devastating war to account for the loss of hundreds of thousands in hospital and on the battle-field. No one can be familiar with life in the Eastern and Middle States generally, and in the Western cities, and not be aware that children are not born to American parents as they were in the early days of the country. Luxury, fashion, and the vice of "boarding" combine to limit the increase of families to a degree that in some sections even threatens the perpetuation of our native stock. This tendency is not one that requires to be brought out by statistical comparisons. It is patent, palpable, and needs no proof.

There are still other indications that the United States, as they are passing "from the gristle to the solid bone of manhood," are also losing somewhat of that rapid growth which is the characteristic of youth alone; and that we shall have to be content hereafter, as a nation, with something less than our former rate of increase. But this is not the place to dwell on such considerations. Enough has been adduced to account amply for the falling-off in the national rate of progress during the decade. Indeed, under such tremendous losses as the country has sustained, it is wholly wonderful that it should have held its own, and even made a positive gain in ten years of more than seven millions. Nothing but the irresistible vigor of our stock, the noble opportunities afforded by our expanding territory, and the provocatives of our bracing air and generous diet, would have sufficed to repair such losses and make such gains.

THOROUGHNESS OF THE ENUMERATION.

It is believed that the enumeration of the people at the present census has been as carefully and honestly performed, in every part of the country, as at any preceding period.* In no section has the percentage of loss, taking city and country together, been considerable. The field, on the whole, has been thoroughly gleaned, and, in the great majority of subdivisions, far more pains has been taken, under the stimulus of public criticism, than the Government paid for, or had reason to expect.

It is not claimed that the census of any State is perfect, for a perfect census cannot be taken in any State with the machinery established by existing laws. The omissions which have occurred, however, are probably not sufficient in any case to affect the practical result of congressional representation, although any degree of error, in a work of such a character, is excessively annoying to every person of the least statistical instinct.

* I cannot but believe, upon full consideration of all the information which it has been possible to gather on the subject, that the two practices of "farming out" subdivisions, and of "taking the census" at elections and on court days, instead of through the visitation by the assistant marshal of each dwelling-house in his subdivision, in turn, were general throughout the Southern States in 1850 and 1860, and not infrequent elsewhere. Both these practices are in direct violation of law and of the assistant marshal's oath. Both are in the last degree destructive of all accuracy of enumeration. At the Ninth Census, the most stringent instructions were issued on this subject, criminal prosecution was threatened against all offenders, and general publication was made through the newspapers of the fact that such practices were illegal, and information was solicited of all violations of law in these respects. It is believed that this effort resulted, notwithstanding the absence of legal provision for the proper inspection of the census work during its progress, in the suppression, substantially, of these practices.

COMPLAINTS AGAINST THE CENSUS.

Complaints against the census, under the protracted system of enumeration, are a matter of course. Intelligent and candid persons will say, and persist in saying, that they and their families have not been taken, though all the time their names are found fully and fairly written upon the returns of the assistant marshal. This sort of complaint is to be expected; and no one who has had experience of these matters will give any credence to such statements. In the case of ninety-nine out of a hundred individual complaints of persons or families omitted in the enumeration, examination of the returns will prove the census right—the explanation being that, after failing, perhaps upon repeated trials, to obtain the information directly, the assistant marshal has obtained it as best he could, from neighbors, from relatives, from business partners, from family physicians, or even from family tradesmen; not a good way to obtain it, certainly, but under the American system often the only one open to the agent of the census.

The largest proportion of actual to reported omissions which was brought to the notice of the Census Office during the enumeration, (except in localities where, by reason of the flagrant delinquency of the assistant marshal a re-enumeration was ordered,) was in Hartford, Connecticut, where, out of twenty-one cases of complaint, it was found that in thirteen the names had actually been taken; in three instances individuals had been forgotten by employers or landlords, when making return of their households, no fault being imputed to the agents of the census; in the remaining five cases the names of the parties had been omitted by reason of their being out of town at the time their houses were visited by the assistant marshal. Out of many hundreds of cases investigated by the marshal of New York City, in all but five or six the names were found duly recorded on the lists of inhabitants, or else it was found, on inquiry at the residences indicated, that no such persons were known: the charges of omission having been made through the public press wholly for political effect.

Another class of complaints, entitled to more consideration, have been due to exaggerated and unreasonable expectations as to the population to be ascertained at the present census, particularly in regard to certain cities and sections. The internal changes of the United States for the last ten years have been so fierce and rapid as to put calculation at defiance. In the absence of definite information estimates as to the growth of cities and States soon become wild and extravagant. Cities vie with cities, and States with States, in their boasts of population and of wealth, like individuals bidding against each other at an auction, until the most palpable facts in the case are lost sight of, and the extravagances of competitors become a sufficient reason for even more extravagant estimates. Claims that perhaps were first made in a spirit of banter soon are taken as serious, and in the event people become angry to find that not true which was originally asserted only to irritate a rival.

It is worthy of remark in this connection that few, if any, serious complaints have been made in regard to the results of the census in cities of the second or third class. It has been mainly in the smaller cities, and in smart towns that aspire to be considered cities, as also in cities of the first class, disputing the supremacy of the continent, that these complaints have arisen. It is worthy of remark, also, in the same connection, that the complaints, in the great majority of such instances, have been not so much on account of the inadequate representation of the town or city itself, as of the superiority attributed to some immediate rival. If one will try to imagine any one of fifty enterprising western cities perfectly satisfied with the result of the census in respect both to its own population and to that of its neighbors, he will be in a fair position to decide on the degree of credit which should be attached to vague and unsupported complaints against the census.

RE-ENUMERATION OF NEW YORK AND PHILADELPHIA.

The severest test of the general accuracy of the Ninth Census that could possibly have been applied, was through the re-enumeration of the cities of New York and Philadelphia, under the provisions of an executive order.

Popular opinion had attributed to Philadelphia a population of at least 800,000 souls. There were not wanting intelligent persons who claimed for the city as many as 850,000 inhabitants. When, therefore, the progress of the census indicated the return of only a little over 650,000, great and not unreasonable disappointment and dissatisfaction were felt, to meet which the President, most fortunately, directed the census to be retaken. No complaints had been made in respect to the manner in which the United States marshal or his assistants discharged their duties. It was admitted that a better body of officers had never served the Government; but it was urged that the number of the usual inhabitants of Philadelphia absent from the city during the season when, by law, the enumeration was to be conducted, was so great as to reduce the population by at least one-sixth, if not one-quarter.

The re-enumeration was conducted in the fullest concert and co-operation with the city authorities—in my belief so much so as to render the agents of the census even unduly ready to admit names into their lists where there was reasonable doubt whether they had not already been taken elsewhere; the season was that in which the city realizes

its greatest population, and thousands are back for the winter who have country-seats at which they might properly be taken under the law: yet the gain by re-enumeration was but 16,745 on a former return of 657,277, or two and a half per cent.

In New York the vindication of the census was even more complete. The city authorities had there committed themselves to the deepest hostility against the census; and both the original enumeration and the re enumeration under executive order were followed with eager and vindictive criticism, while every obstacle, short of actual physical resistance, was thrown in the way of the agents of the General Government. Yet the gain upon re-enumeration, after a most searching and comprehensive canvass, which I do not hesitate to pronounce a masterpiece of executive function, reflecting the highest credit on the distinguished officer who conducted it in person, was but 18,348, on an original return of 923,944,* being, as nearly as possible, two per cent.

Differences no greater than these between a summer and a winter enumeration of cities of the extent of New York and Philadelphia, and with such peculiar conditions in respect to industry and residence, prove conclusively that the United States marshals and their assistants overcame, to a remarkable degree, the difficulties attending the census of such a population in the summer months. In New York, especially, the result of the re-enumeration may fairly be taken as indicating the *minimum* of omission to be expected in the census of city populations under existing laws. I say *minimum*, because I feel assured that the degree of executive ability brought to the work in New York cannot be surpassed and will rarely be equaled.

THE ESSENTIAL VICIOUSNESS OF A PROTRACTED ENUMERATION.

In dealing so summarily with the charges that are made popularly and loosely against every enumeration, during its progress, I do not wish to be understood as asserting for the Ninth Census anything like absolute completeness. The real faults of the census are generally those that are not complained of. The individuals and classes of citizens making the loudest complaints, are commonly not those with respect to whom the census commits its errors. The cities and sections that are most noisy in their dissatisfaction are commonly those which are best taken, and for that very reason. It is in regions where apathy prevails in regard to the results of the enumeration, and it is in respect to individuals and families that neither write for the newspapers nor read them, that the greater part of the omissions of the census occur. Yet, in each and all, more of error inevitably enters, through the inadequacy of the provisions of the existing census law, than is pleasant to contemplate. The protracted system of enumeration is essentially vicious, and it is not possible to cure the evil by any course of administrative treatment.

By the census law of 1850 assistant marshals were allowed until the 1st of November to complete the enumeration of their subdivisions, and the Secretary of the Interior was authorized, at his discretion, to extend the time in certain districts until the 1st of January following. The provisions of law remained the same for the census of 1860, but the instructions of the Secretary of the Interior required assistant marshals to complete their returns on or before the 15th of August. This limitation was of course not authoritative, and no administrative correction could be applied to any assistant marshal who should take for his work the whole time allowed by law. By the act of May 6, 1870, the time for making returns on Schedule No. 1, was limited to the 10th of September, while the Secretary of the Interior was authorized to grant an extension not later than the 1st of October. The period, therefore, contemplated for the completion of the census was, in round numbers, one hundred days.

Now, where the enumeration of a people is extended over such a period of time, a *de facto* enumeration is of course impossible. The country must be content with an enumeration which affords, in its very nature, but an approximation, more or less inexact, to the real number of inhabitants. A definition of *residence* must be introduced into the law and the schedules; and it is inevitable that by the inherent vagueness of such definitions considerable numbers will escape enumeration. This is not a question of the strong or loose administration of the law. It is involved in the very provision of the law by which a period of one hundred days is taken. The most familiar illustration is that of a ward of a city. The enumeration commencing on the 1st of June, and being protracted until the 10th of September, a family moving on the 1st of July or the 1st of August from a portion of a ward not yet visited by the assistant marshal, into a portion of another ward where the assistant marshal has already made his rounds, will of course escape enumeration, unless the head of the family so thoroughly appreciates the importance of the census as to be at pains to hunt up the proper person and offer information, some portions of which are never given without considerable reluctance. It is assuming more than is fair, to suppose that one out

* The first published statement of the population of New York, by the original enumeration, was 925,485. The tabulation of the returns, by age and sex, discovered several hundred children born since the 1st of June, 1870. In addition, the registers of one or two large sailors' boarding-houses for the entire year had been, it is believed without fraudulent intention, copied by assistant marshals upon their schedules. The rejection of these classes, under the plain terms of the census law, reduced the population, as by the first enumeration, to the number mentioned in the text.

of a hundred of persons so situated will be at this trouble to perform a duty necessarily more or less unpleasant. When it is considered how many thousands of persons in every large city, how many tens of thousands in a city like New York, not only live in boarding-houses, but change their boarding-houses at every freak of fancy or disgust, not to speak of those who leave under the stress of impecuniosity and therefore are not likely to leave their future address or advertise their residence, it will be seen how utterly unfitted is such a system of enumeration to the social conditions of the country at the present time. Of course, the extent to which this liability to omission will affect the results of the census depends entirely upon the stability of the population. In rural districts, where a family may be expected to reside, not only for the entire year but for a term of years, in the same house, the omissions on this account are not large. The danger here is mainly from the liability of assistants to overlook houses situated on by-roads, and cabins standing in the woods or in the fields. This liability, however, is not greater in an enumeration protracted over three or four months than in an enumeration taken on a single day. But wherever we have to deal with the population of cities and manufacturing towns, the percentage of loss becomes considerable.

It is commonly asserted that an exact enumeration is impossible in this country, and the Territories and some of the more sparsely-settled States are frequently adduced to prove the impossibility of taking all the inhabitants on one day. There are undoubtedly regions in which such an enumeration would require that nearly every man should be commissioned as an assistant marshal for his own family, on account of the great distance between settlements. But if this method has advantages over a protracted enumeration, conducted upon a factitious definition of residence, and attended with such difficulties as have been indicated, it is unquestionably practicable to obtain these advantages in the enumeration of ninety-nine per cent. of the population of the country at the present time, leaving the disadvantages of a protracted enumeration to be experienced only in respect to the remaining one per cent.

If the formation of subdivisions and the confirmation of assistants were vested in the Department, with proper discretion as to the use of special agents, it would be possible to take the census of every city and manufacturing town in the United States in a single day, and to complete the enumeration of all properly agricultural sections in a period not exceeding three days, allowing, if need be, for the completion of the purely mining States and the Territories, and perhaps for some portions of Texas, California, Kansas, and Nebraska, a longer period of time, not to exceed thirty days. Such an enumeration could be accomplished in the present condition of the settlement of the United States. It would cost little if any more than a census taken according to the present methods, and would be inexpressibly more satisfactory.

The fact that the better method of enumeration cannot be applied to the scattered portions of the population affords no reason for omitting to take advantage of it in sections of the country to which it is perfectly adapted.

With careful preparation the great city of New York might be canvassed in a single day, and so thoroughly as to omit hardly a single vagrant or criminal. When this *is* done in a city containing three and a quarter millions of inhabitants, it is idle to assert that any reason exists why it could not be done in a city of less than one million.

DUPLICATIONS IN THE CENSUS.

As an offset, in part, to the wholesale omissions which occur in a protracted enumeration from the causes indicated, there is undoubtedly a certain amount of duplication to be allowed for. The tendency to duplication, indeed, in theory exactly equals the tendency to omission; but there is a practical resistance in the former case, which prevents the names duplicated from reaching anything like the number of the names omitted. Most heads of families will decline being taken twice, and few assistant marshals would insist upon enumerating a family after being told that it had been taken in another subdivision. On the other hand, few heads of families which had been omitted would be at pains to look up the assistant marshal for the purpose of being duly enumerated. The cases where names are duplicated are, therefore, mainly of persons whose connection with families is slight or transient, as casual boarders, habitual travelers, and of persons having, from one cause or another, two distinct homes.

The most noteworthy class in which duplications occur is that of students. In preparation for the Ninth Census this matter received careful attention. By recovering the catalogues of a large number of educational institutions for the year 1859–'60, and searching out the names of students upon the returns both for the college town, and the town of home-residence, as per catalogue, it was ascertained, in a sufficient number of cases to justify a general statement, that a very large proportion of the students of the country were taken twice at the last census. Cases of triplication, even, were found, where the student was reported once at his room in the college building, once in the family where he took his meals, and once at his own family home in another town or State. The following facts, taken at random from a large mass of memoranda on this subject, exhibit fairly the proportions of duplications and triplications, as developed by this inquiry. It needs to be repeated at this point that no students should, under the instructions of 1860, have been reported in the college or school town, except those whose own proper families were resident in the town:

Bowdoin College, Brunswick, Maine.—No students were found in the Brunswick return, except such as appear with families of the same surname.

Amherst College, Amherst, Massachusetts.—Of two hundred and forty-two names of undergraduates contained in the catalogue, one hundred and twenty-five are copied into the return for Amherst in a body, in alphabetical order, by classes.

Of the one hundred and twenty-five, five—four of whom are, according to the catalogue, residents of Amherst—are returned a second time by the same assistant marshal at their homes or boarding-houses as "students."

For the names of nine members of the senior class, who were returned with the body of students by the assistant marshal for Amherst, and whose residences, according to the catalogue, were in other towns, search was made in the returns for those towns. Of the nine, seven were found.

Wesleyan University, Middletown, Connecticut.—None of the names in the catalogue of students were found in the return for Middletown, except such as appear from the catalogue to be residents of Middletown.

Harvard University, Cambridge, Massachusetts.—Twenty-eight students named in the catalogue, whose residences, as therein stated, were elsewhere than at Cambridge, are enumerated as "students" in the Cambridge return, in families of a different surname.

Dartmouth College, Hanover, New Hampshire.—There appears to be no duplication in the return of those students of this college whose residence, according to the catalogue, is at Hanover. Such students appear in the Hanover return with their families, and not with the body of the students. The students who, according to the catalogue, are not residents of Hanover, are, with few exceptions, found in the Hanover return in an alphabetical arrangement by class, as if copied from a catalogue.

Of the senior class, sixty-four in number, fifty-seven are thus returned.

Of the seven not so returned, two resided at Hanover, and were enumerated with the families to which they belonged; three were returned at their homes in other towns; and concerning two it could not readily be determined whether they were so returned or not, their residences, per catalogue, being in States the returns for which were at the Government bindery.

Of the fifty-seven seniors who appear with the mass of students in the Hanover return, it was found that thirty-five were, and eight were not, also included in the enumeration of the towns of their residence, as shown by the catalogue; and of twelve it was not determined whether or not they were twice enumerated, their residences being in towns the returns for which were at the Government bindery.

Search was also made in reference to six members of other classes, and they were found to have been returned both at Hanover and at their homes in other towns.

Wabash College, Crawfordsville, Indiana.—The catalogue contains the names of one hundred and fifty-six students. Sixty-seven persons are consecutively enumerated in the Crawfordsville return as "students;" fifty-six of whom appear also in the catalogue. Of these fifty-six, twenty-two were also enumerated at their homes in other towns and eight of the twenty-two still a third time in their boarding-houses in Crawfordsville.*

In view of these results it was decided to change the instructions in use at the Eighth Census, so as to require students to be reported at their college homes, instead of at their family homes, as in 1860. No assurance was felt that this change would result in reducing the amount of duplication or triplication, but it was thought that the results could not well be worse, and that it might prove that the other plan was the one best adapted to secure a just return. I cannot candidly claim credit on account of the result of this change in instructions. So far as comparison has been made, by the use of college and school catalogues for the year 1870, the instances of duplication and triplication appear in about the same proportion as in 1860. As the instructions given in preparation for the present census were especially emphatic and clear on this subject, it must be inferred that the error is inherent in the nature of a protracted enumeration, and that the remedy can only be found in a *de facto* census.

It has not, of course, been possible to apply a similar test to other classes having an equal or greater liability to duplication, (*i. e.*, casual boarders, habitual travelers, &c.,) but it cannot be doubted, from common observation, that the number thus fictitiously added to the population of the country is considerable.

I desire not to be understood as regarding the duplication resulting from these causes as offsetting the loss by omission in any such sense as to be a matter of congratulation. Every error that occurs in the census of a country, or in any statistical result whatever, is to be regretted as an independent evil, hardly less where it balances

---

* The following extract from a résumé of the arrangements made for the Swiss census of 1870, recently published by M. Max Wirth, chief of the federal bureau of statistics, shows that the duplication of the student population in the census is not peculiar to the United States.

"Il s'est rencontré aussi que des personnes jouissaient du droit d'établissement ou de séjour en plusieurs endroits, des propriétaires et des *étudiants*, par exemple. Un certain nombre de *ces derniers* étaient inscrits dans l'endroit où ils faisaient leurs études et dans la localité qu'habitait leur famille."

another error than when it exaggerates the amount of error already existing. Two wrongs no more make a right in mathematics than in morals; and a falsehood in figures is none the more to be tolerated or excused because it may serve to conceal another falsehood.

OTHER DEFECTS OF THE CENSUS LAW.

Supervision by United States marshals.—It would be inexcusable in me to offer objection to the present plan of taking the census through the United States marshals, for any reason that should reflect upon the present incumbents of that office throughout the country, supported as I have been in my work by these officers far beyond what, under the circumstances, it was reasonable to expect of them. The considerations why the marshals of the several judicial districts should not be charged with the superintendence of the census are such as, with their recent experience of the service, must meet their own unanimous assent.

Without dwelling on the several considerations that United States marshals are appointed with reference to their fitness for quite other and separate duties; that the increase of their legitimate business since 1850 has rendered it impossible for them now to give that attention to the work which might once have been expected of them; and that the creation of the internal revenue system and the enactment of the election law have devolved upon them additional obligations still more exacting, until the whole body of their official duties has become so great as to be entirely inconsistent with their devoting an adequate share of their time and effort to an occasional and purely separate and independent work like the census—without dwelling on these considerations, it is sufficient for the settlement of this question that the formation of the judicial districts, to which the United States marshals are severally appointed, is determined by reasons altogether different from those which should determine the formation of census grand divisions.

Southern Florida, with its innumerable reefs and keys, is periodically strewn with wrecks. From the same facts, taken in connection with its proximity to the islands of the Gulf, it affords great facilities for smuggling. For these reasons it is most properly constituted a judicial district, and for that reason, most improperly, it is, by the law of 1850, constituted a census district, with 5,775 inhabitants, enumerated by a single assistant marshal, with a United States marshal to overlook the important operation. Northern New York, with nearly two and a half millions, also constitutes a census district, and its six or seven hundred assistant marshals are all to be instructed and overlooked by one United States marshal. Delaware is a district, so is Massachusetts; Idaho is a district, so is Indiana. It is hardly necessary to say that if superintendence is of any account in census work, the superintendence which is provided by the law of 1850 must be of the least account possible.

The formation of subdivisions.—Here again the census law of 1850 contains a defect of the most serious character, which, so long as it remains unremedied, will always vitiate to no inconsiderable extent the results of a census taken under that law. It is that provision which leaves to the marshals of the several judicial districts the final determination of the census subdivisions, subject only to the proviso that such subdivisions shall not contain exceeding 20,000 inhabitants. This apparent limit is, in fact, no limit whatever, since, even at a protracted enumeration under the present system, subdivisions should never be allowed to exceed 10,000 inhabitants, and only among urban populations should they reach this limit.

The United States marshal, upon the inauguration of a new census, cannot be presumed to have any acquaintance with the requirements of the work, and he will naturally fail to appreciate the difficulties of enumeration for the reason that he has had no experience of them. He will be disposed, for his own convenience, to be charged with the instruction and superintendence of as few assistants as possible, while at the same time the political pressure brought to bear upon him will be in the direction of making large subdivisions, in order to give fortunate applicants as "good a thing" as possible. It is simply a matter of course that under this influence the subdivisions with which the enumeration commences will be far too few, and it will be found necessary in the middle of the work to introduce new and uninstructed assistants to take subdivisions hastily formed not with reference to any reason in the nature of the case, but from the urgent necessities of enumeration. Such has always been and always will be one of the main causes of embarrassment which beset a census taken under the law of 1850. No reason appears why the marshal should be trusted with the final decision of this most important matter. It is not after the analogy of other services, and it is manifestly to the detriment of this service. It is of course proper that each marshal should propose the details of the subdivision of his district, as being better acquainted with its peculiarities of settlement, occupation, &c., but it should be done under authoritative instructions in regard to the maximum of territory and of population; and the entire scheme thus prepared should be submitted for final approval at the Department. In the absence of any right on the part of the Department to direct this matter, it is perfectly idle to suppose that marshals generally will follow the recommendations of the Census Office, looking merely to the efficiency of the

service, against the strong personal and political urgency which dictates a different course. This is not the kind of control which would be trusted in any other department of the public service, and it is not to be expected that it should have any other than an unfortunate effect upon the completion of a work so difficult as the census. As the law stands, the matter of subdivisions is absolutely the business of the marshal. It is in no way the business of the Department, and representations addressed to marshals from the Department upon the subject can receive attention only by courtesy.

The appointment of assistants.—It cannot need to be seriously argued, at this stage of political science, that appointments to the office of assistant marshal should, on every account recognized as of importance in good government, be submitted, for confirmation or rejection, to the Department charged with the conduct and control of the census.

The compensation of assistant marshals.—Another and very important difficulty which was encountered in preparation for the recent census and during its progress, arose from the inadequacy of compensation under the provisions of the act of 1850. From first to last this interfered with the appointment of proper assistants, and still more embarrassed the work of enumeration by rendering assistants desirous of resigning upon the least excuse or none.

The act of May 23, 1850, established the following rates of compensation: For each living inhabitant, 2 cents; for each death reported as having occurred during the year preceding, 2 cents; for each farm, 10 cents; for each establishment of productive industry, (factories, shops, mines, mills, &c.,) 15 cents; for the social statistics of a subdivision or district, 2 per cent. upon the amount paid for the enumeration of the living inhabitants, ($400 for each million of people,) and mileage at 10 cents per mile, the number of miles to be ascertained by multiplying the square root of the number of dwelling-houses by the square root of the number of square miles in the subdivision.

By the first section of the supplementary act of August 30, 1850, it was provided that the Secretary of the Interior should be authorized, at his discretion, to give additional compensation to marshals and assistant marshals "at the Seventh Census of the United States," in California, Oregon, Utah, and New Mexico. The benefit of this provision would, of course, extend equally to all States or Territories formed out of the territory covered by the act. Under this provision, additional compensation, to the extent of 100 per cent., was habitually given to the assistant marshals of the States and Territories named in the act.

It seems to have been assumed, at the Eighth Census of the United States, that this provision of law was still in force, and additional compensation was given to marshals and assistant marshals in those States and Territories, without the question of authority having been raised, so far as appears from the record. In preparing for the present census, the question arose whether this provision was still applicable. As it seemed impossible to maintain such a position for a moment, in view of the terms of the act of August 30, 1850, a communication was addressed to the Department from this office on the 30th day of March, calling attention to the fact that no provision existed for exceptional compensation even in the case of the Pacific States and the Territories; but it was not until the 9th of June, when the time for the commencement of the work had already passed without the marshals of some districts being able to find persons to accept the office of assistant, that additional compensation was authorized, and then only to the extent of 50 per cent. In consequence, the Ninth Census was taken without the advantage of exceptional provision for these outlying regions to even the extent authorized in 1850, although in the interval that had elapsed prices had risen 60 or 80 per cent., while those prices which especially determine the cost of travel, namely, horse-hire and hotel charges, had increased in still greater ratio.

In portions of the country, not named in the act of August 30, 1850, provision was made, by the resolution of June 9, 1870, for additional compensation over the rates of 1850 and 1860, but such provision was expressly limited in terms to subdivisions in which it should be rendered necessary by the "sparseness of the population." The term sparseness of population was, of course, to be loyally interpreted to signify something less than the average of American settlement. To allow such addition in cities or in manufacturing towns, would have been a palpable violation of law, and not less so to extend this provision to thriving agricultural communities.

Such was the only provision for any increase of compensation, even in the most difficult circumstances, over the rates of 1850, at the beginning and through all the course of the enumeration at the Ninth Census. On the 3d of March, 1871, when the census of all the inhabitants of the country, except seventy or eighty thousand, had been completed, Congress authorized the increase of compensation, to the extent of 50 per cent., without respect to density of population, subject to a proviso fixing the maximum amount of compensation per diem. Under this authority such increase has generally been allowed by the Department, involving an expenditure in the neighborhood of $685,000.

The use of this vast sum for this purpose was just and right, and, in a large sense, necessary; but it is greatly to be regretted that the authority to expend it had not been given in advance of the enumeration, rather than when it had been substantially closed. Then it would have been used to improve the character of the census. As it is,

the money has been expended only to relieve hardship. Complaint and dissatisfaction have been remedied; but the census is little the better for it, although the expenditure of so large a sum, had it been authorized in advance, would have sufficed to effect a great improvement in the character of the service.

The main source of all this trouble lies in the fact that the compensation clauses of the act of 1850 are neither theoretically correct nor do they work practical justice. To their theoretical unsoundness we have the highest scientific testimony which can be adduced, namely, that of Professor Benjamin Peirce, Superintendent of the United States Coast Survey, who, after a thorough examination of the mathematical principle which is supposed to underlie this scheme of calculation, has pronounced it to be radically defective and vicious. For its practical injustice, it is sufficient to say that the per diem compensation for field-work to assistant marshals for the census of 1860 ranged from $1 66 to $31 32.

It has been urged that the rates of payment prescribed in the act of 1850 are compensatory in their nature; that, on the one hand, in dense settlements the amount received *per capita* for enumerating inhabitants makes the compensation of the assistant marshal sufficient, while, on the other, in sparsely populated regions the amount paid on account of mileage again sufficiently remunerates the census-taker. This is true in a degree for densely populated districts, and again for regions in the condition of certain of the present Territories of the United States. In cities, where the assistant has only to pass from doorstep to doorstep, the *per capita* compensation will enable a prompt and efficient man, with plausibility enough to quickly gain the confidence of families, and at the same time with a faculty of turning work off rapidly and with little ceremony, to earn from $8 to $12 a day. In certain of the Territories, on the other hand, where the population is altogether in a few important mining districts, or spread along the banks of rivers, it is possible for the marshals to form subdivisions, to which shall be annexed great uninhabited tracts, so that the assistant marshal, while only traveling a few hundred miles, may draw constructive mileage for a hundred thousand, 255,000 square miles forming a single subdivision in 1860. But in regions that lie between these two extremes, in certain of the mining States and Territories for example, where the population is not gathered into nuggets, but sprinkled over the territory like gold through the quartz of their mines, so that the assistant marshal has to visit every part of his subdivision, the possibilities of horseback travel will not allow of a sufficient extent of territory being embraced in one subdivision to yield any considerable sum on account of mileage, while the *per capita* compensation, at 2 cents a head, amounts to little or nothing. In such districts the allowances of the present law will hardly find food for man and beast. In the same way, though in less degree, in ordinary agricultural communities, both West and South, where the farm-houses lie a quarter or half a mile or more apart, all over the subdivision, an assistant marshal must use all his time between daylight and dark, and waste little upon the road, to enable him to earn the barest subsistence under the rates of 1850.

It would be impossible to find language too strong for the embarrassment which the service has suffered from this inadequacy of the provisions of law in respect to compensation. Probably not less than two thousand assistant marshals have been kept from throwing up their positions solely by the fear of incurring the penalty fixed by the fourteenth section of the act of 1850. Before the enumeration had well begun, it became necessary to refuse to accept resignations upon any plea whatever, except in cases of protracted sickness. In some districts a perfect panic arose when the difficulties of the work and the meagerness of the pay became known, and but for a rigid refusal to accept resignations, a general stampede would have occurred, which would have made it simply impossible to carry forward the work.

It need not be said that any service is conducted at enormous disadvantage when it is performed by unwilling agents. If any one will endeavor to conceive the revenue being collected through entire States by officers who are only retained in service through the fear of penalties for resignation, he may form some idea of the obstruction which the census has encountered from this among other causes.

In cases where death or the protracted sickness of an assistant made it absolutely necessary to fill a vacancy, the difficulty of providing for the continuance of the work has been extreme. Some districts have remained for weeks, and even for months, without a person being found of any condition or character who would undertake the duty. In single instances marshals have been obliged to compensate assistants out of their own insufficient fees. In one instance, even, it has come to the knowledge of this office that the marshal of a Southern State, after trying in vain by correspondence to find a single person, black or white, who would accept the office, has been driven to advertise for an assistant in the public prints. It is not at all improbable that this disgraceful incident may have been repeated in other districts.

PRIOR SCHEDULES.

Had not the plan of "prior schedules" formed so prominent a feature of the census bill which at the last session of Congress failed to become law, the use of such schedules would have been introduced in the present census under the general powers conferred by the act of 1850; but in consideration of the fact that this particular provision had encountered so much opposition, it was thought that it would not be a loyal observance of the intention of Congress to introduce a scheme which, had it never been proposed as a legislative provision, might have been introduced unquestioned as a part of the administrative machinery of the census. The experience of the recent enumeration has given fresh illustration of the importance of using this agency in the interest of economy, not to speak of the advantage of securing by means of it a more correct statement in respect to every matter into which the census inquires. The mere saving of time to the assistant marshal would be equivalent to an increase from 10 to 20 per cent. on the rates of compensation authorized by the act of 1850, and to that extent, therefore, would dispense with the necessity now experienced of giving additional compensation. In a few cases, assistant marshals, on their own instance and at their own expense, adopted this scheme in an informal way; and, although schedules thus left at houses without any sanction of law could not be expected to yield as complete results as if made a proper part of the census machinery, yet the success of these efforts was in many cases quite remarkable. To take a single instance: One of the marshals for the city of Covington, Kentucky, reports that he left in advance 3,000 family schedules at the houses of his subdivision, and, upon going around to take them up, found 2,300 satisfactorily filled. The saving of time by this simple means may be judged from the fact that returns of this assistant show that he enumerated a population of nearly 15,000 in 27 working days.

The principal argument for the use of prior schedules, on any right view of the subject, is not, however, found in the saving of time, but in the greater correctness thus given to the enumerations of the census. Under the present system the assistant marshal calls upon families, in the course of his rounds, at hours when the head of the family is generally absent from home. Some, at least, of the inquiries of the census, especially those relating to industry and wealth, are such as but few women are expected to be prepared to answer. The probabilities are, moreover, that in at least one case in six or seven the wife is also absent. The duty of answering inquiries, therefore, often devolves upon servants and children, who are naturally incapable or unprepared to give full and correct answers.

One further remark in regard to prior schedules may not be inappropriate. The main if not the sole objection to their use appears to have arisen from the consideration of the trouble and expense to be involved by the assistant marshal leaving a copy in person with actually every family of his subdivision in advance of the enumeration. In cities and manufacturing towns this might be done without much difficulty, but in rural districts, and especially in the more sparsely settled portions of the country, a preliminary visit of this character would constitute a very serious addition to the duties of the assistant.

The true solution of the difficulty would seem to be found in not requiring the *legal service* of such a paper. By distributing schedules in advance, through personal visitation, in cities and towns, and through the mail, in case of families living at a distance from settlements, four out of five, or even nine out of ten, families could be served in this way without any appreciable addition to the expense; whereas, to require schedules to be distributed in such a way that the assistant marshal should be able to prove in court in every case the service of these papers, would involve an outlay of time and labor which could not be properly compensated without the expenditure of hundreds of thousands of dollars. It would seem that the substantial advantage should be secured without carrying the scheme out to a theoretical completeness. Where schedules should not have been duly received or properly attended to, the assistant marshal would be no worse off with respect to the enumeration of families than before; and even in many of these cases heads of families might casually become acquainted with the character of the inquiries by seeing the schedules in the houses of their neighbors, and be better prepared in consequence to answer promptly and correctly.

THE THIRD SET OF RETURNS.

On the 17th of February, 1870, I had the honor to submit a recommendation that the third set of returns required by the census law of 1850 should be dispensed with, both for the sake of economy and with a view to better protecting the confidential character of the census. This proposition was forwarded to Congress with the recommendation of the Secretary, but the measure failed to become law.

The experiences of the present census have fully justified all the reasons upon which the recommendation was based. The cost of the second copy (making the third set of returns) at the present census, including the cost of the schedules, together with the allowance of 50 per cent. upon this portion of the assistant marshals' compen-

sation, has not amounted to less than $125,000. The whole expenditure has been worse than useless. It has been positively mischievous. The knowledge on the part of the people that the original sheets of the census were to be deposited among the records of the counties to which they relate, has added almost incalculably to the resistance which the inquiries of the census have encountered. It is useless to attempt to maintain the confidential character of a census under such circumstances. The deposit of the returns at the county seat of every county constitutes a direct invitation to impertinent or malicious examination. No proper purpose can be served by this copy of the census returns. All the use to which it can be put must be improper and mischievous. At every step the work of the assistant marshal has been made more difficult by the fear that the information would be used with a view to taxation, or that matters strictly of family and personal interest would be divulged for impertinent and malicious criticism. No one feature of the present method of enumeration has done so much to excite and justify this fear as the provision of the law which requires that the original returns for each county shall be deposited in the office of the county clerk.

At a time when all services are suffering a relentless retrenchment on the ground of economy, it is certainly unfortunate that so large an additional expense should be involved in connection with the census, the whole effect of which is to render more laborious the duty of enumeration, to retard the completion of the work, and seriously to impair the value of its results.

CHANGES IN SCHEDULES.

At previous enumerations considerable changes have been introduced into the schedules as annexed to and made a part of the act of May 23, 1850.

A memorandum of these changes, whether amounting to the introduction of new subject-matter, or being mere variations in form, will be found below.* Into the schedules for use at the Ninth Census the following changes were introduced:

To Schedule No. 1 two inquiries were added, (Nos. 19 and 20,) in compliance with what was believed to be the requirements of the fourteenth amendment to the Constitution. The *first* was intended to obtain the number of male citizens of the United States, in each State, of twenty-one years and upward; the *second*, to obtain the number of such citizens whose right to vote is denied or abridged on other grounds than rebellion or other crime. No anticipations were entertained that the results of these inquiries would be of value for the purpose for which directly they were introduced into the schedule, but it was believed that, in the absence of any legislative provision for determining these two classes of the population, in order to carry out the requirements of the fourteenth amendment, the Department would not be clear if it neglected to make the attempt, it being the only executive organ through which, without such special provision, the information could be obtained, and the present being the only time for ten years when the attempt could be made.

The census is not the proper agency for such an inquiry. The questions of citizenship and of the denial of suffrage to rightful citizens, are mixed questions of law and fact, which an assistant marshal is not competent to decide. No particular value is attributed to the results of these questions, so far as the original object is concerned, but incidentally, it is believed, information of value has been obtained. The count thus required of the total number of male citizens above twenty-one in each State and in the United States, while it perhaps has not authority enough to be used in reducing the representative rights of a sovereign State, has yet been carefully made, and is believed to be as exact as most statistical results. The information is of a kind never before obtained in the country, and has certainly an important bearing upon political philosophy and political history in the United States.

In column 7, in the inquiry "Profession, occupation, or trade of each person, male or female, over fifteen years of age," the limitation of age was stricken out of the schedules, and the limitation of ten years was intro-

---

* *Memorandum of differences between the schedules in use at the censuses of* 1850 *and* 1860, *and the schedules annexed to the census law of* 1850.

Schedule No. 1.—(Free inhabitants.)—The question "Value of personal estate owned" introduced.

Schedule No. 2.—(Slaves.)—The ninth inquiry of this schedule in the act, "Remarks," was omitted from the schedule of 1850, and became "No. of slave-houses" on the schedule of 1860.

Schedule No. 3.—(Agriculture.)—The question "Other prepared hemp" inserted. This by virtue of twenty-seventh section of act approved May 23, 1850. Question No. 45, "Honey and beeswax," in the law, branched on the schedule of 1860 as questions 45 and 46.

Schedule No. 4.—(Manufactures.)—No change.

Schedule No. 5.—(Social statistics.)—The questions "No. of teachers" and "No. of pupils" introduced; also, "Amount annually realized from endowment." The question "Value of churches" in the law, became "Value of church property" on the schedule. The inquiry "Denomination" introduced. The inquiry of the law "Whole number of paupers supported *within the year*" was divided on the schedule as "Native" and "Foreign," whereas this distinction in the law only extended to "Whole number on 1*st of June*." The same of "No. convicted of crime *during year*." The distinction, twice required in the law, between paupers and criminals, as "white" or "black," was omitted from the schedules.

Schedule No. 6.—(Mortality.)—The inquiry "No. of days ill" introduced on the schedules.

duced into the instructions to assistant marshals. It was believed that this inquiry ought to extend as nearly as possible to the whole body of persons of both sexes and all ages pursuing gainful occupations in the United States.

After the inquiry "Place of birth," (column 10 of the law and of previous schedules,) two columns were added for an affirmative mark against the name of each person whose father or whose mother was of foreign birth. It is a matter of regret that it was not practicable to give space in these columns for the particular State or country of the foreign birth of parents. The importance of the tables which distribute our foreign-born population among the several nations of the Old World have always been fully appreciated by our people; but it would be of even greater value to ascertain the contributions made to our *native* population by each principal country of Europe; to obtain, in addition to the number born in England, in Ireland, in Germany, in Sweden, or in Denmark, the number of those who are Irish, English, Germans, Swedes, or Danes by only one remove.

Inasmuch, however, as the typographical possibilities of a single-paged schedule would not allow of the introduction of so much matter, the inquiries of the census in this direction were limited to obtaining the total number having father or mother of foreign birth. It is believed that no more important addition could be made to the schedule of inhabitants. This part of the work appears to have been, in general, very well done by the assistants, and the results as found in Table IV of the present volume are both instructive and surprising.

Two other changes were introduced experimentally into this schedule.

The inquiry which appears in the census law of 1850, "Married within the year," was altered to read "If married within the year, state the month;" and a column was introduced with the heading, "If born within the year, state the month."

These two changes were introduced for the purpose of making our statistics comparable with those of many European countries, which give the month for the three capital events of life—birth, marriage, and death. Provision had already been made for obtaining the month of death through the mortality schedule.

The first change mentioned has had no valuable result, for the simple reason that the return of marriages on Schedule No. 1 was ludicrously short of the known facts of every community in the land. Such had been the case heretofore in the census; but hopes were entertained that, by strenuous instructions to assistant marshals, this defect might be remedied, and even the additional information desired be secured. The experience of this census, however, as of the censuses of 1850 and 1860, has shown that the statistics of this subject are only to be collected through a permanent registration and under a system of penalties.

The direct result of the effort to obtain the month of birth for all children born within the census year, has been to secure statistics on this subject which are of a high degree of value for nine months of the year, and exhibit with great accuracy the varying influence of the seasons upon human reproduction in each section of the Union.

Of even greater value, perhaps, is the indirect and generally unexpected result of this inquiry, namely, the explanation that has been afforded, through it, of the inadequacy of the return made at all previous censuses, of children under one year of age.

It may be known to many persons besides those commonly interested in such abstruse calculations, that the controversy as to the proportion of our population which is of original native stock, has turned very much on the determination of the number of persons born during a year in the United States, as the same is indicated by the number surviving at the end of the year.

Besides making the almost inconceivable blunder of overlooking, in such calculations, the infants dying during the year of the census, some of our most pretentious writers on the subject of population have based their disparaging conclusions as to the vigor of our pure American stock, in contrast with that of the several foreign elements, upon the statements of previous censuses as to the number "under one year."

It has been manifest, however, to those who took pains to look below the surface, that the number of this class was, for some reason, inadequately represented. Dr. Jarvis, of Dorchester, Massachusetts, a writer of great accuracy on these subjects, has advanced the explanation that infants of such tender age are to a considerable extent overlooked in the enumeration. But most heads of families will agree that "the baby" in the house is generally the last member of the household to be forgotten; and that such omissions are far more likely to occur in respect to children absent at school or in trade.

I have for some time held the opinion that the inadequate representation of persons under one year of age was due to the tendency to speak of infants of between eleven and twelve months, and even between ten and eleven months, as a year old, and that, therefore, the defect complained of did not result from the omission of names from the schedules, but from erroneous classification. The result of the inquiry has been to substantiate this view most strikingly, and, while explaining the inadequacy of the return of children under one year at this and previous censuses, to furnish ample material for correcting and completing the statement.

It is proposed to include the table which presents these results for each State and Territory in the volume

devoted to the vital statistics of the country, and that table has not, therefore, undergone its final revision for pul lication: but a few instances taken at random will suffice to indicate the general character of the whole. It will b seen at a glance that the respective numbers of births in the several months vary for nine months only so much a should be expected under the influence of physical causes; but that in the tenth month a very perceptible disturl ance is introduced, while in the eleventh and twelfth months (counting backward from the date of enumeration) th number of births fall off with extraordinary rapidity, almost to zero.

BIRTH TABLE.

STATES.	1870.					1869.						
	May.	April.	March.	Feb.	Jan.	Dec.	Nov.	Oct.	Sept.	Aug.	July.	June.
Connecticut	1,380	1,219	1,273	1,067	1,105	1,176	927	1,092	1,053	918	587	20
Maine	1,302	1,392	1,449	1,250	1,162	1,210	1,044	1,113	1,117	1,003	719	28
Massachusetts	3,771	3,430	3,287	3,139	3,117	3,229	2,705	2,899	2,830	2,429	1,584	56
Missouri	5,778	5,538	6,231	6,172	5,879	5,745	4,412	4,400	4,518	3,260	1,873	44
Ohio	7,815	7,590	8,207	7,518	7,370	7,476	6,362	6,903	6,683	5,375	3,298	1,06
Vermont	844	7[illegible]0	771	686	626	659	556	608	628	519	323	12

To resume: The "Illiteracy" column of the schedule of 1850, "Persons over twenty years of age who cannot read or write," branched upon the schedule of 1870 into two columns, "Cannot read" and "Cannot write."

This addition to the statistics of illiteracy is believed to be of capital importance. The reason for such a division of the subject is real and palpable. It is not, however, strictly an addition to the inquiries of the census, inasmuch as to meet the requirements of the schedules of 1850 and 1860 the assistant marshal was, in fact, obliged to ask both questions. The answers were, however, required to be separately recorded upon the schedule of 1870.

It is well known that great numbers of persons, rather than admit their ignorance, will claim to read, who will not pretend that they can write. No matter how limited their acquirements, the assistant marshal will not get them to confess that they cannot read, provided they have any possible ground for claiming such an accomplishment. All, however, who have had to do with soldiers, or with workmen in gangs, know that no such sensitiveness, at least in any such degree, exists in regard to writing. There is much more readiness and frankness in acknowledging a deficiency in this respect.

But if a man cannot write, it is fair to assume that he cannot read well; that is, that he really comes within the illiterate class, whose numbers it is of peculiar importance to ascertain at the present time. The distinction has been fully justified in the result. Taking the whole country together, hundreds of thousands of persons appear in the class "Cannot write," over and above those who confess that they cannot read. This is the true number of the illiterate of the country: the class which it is now necessary to treat, for the simple safety of our political institutions.

The limitation of age, moreover, incorporated in the schedule annexed to the act of 1850, has been modified so as to bring within the scope of this inquiry all persons above ten years of age.

The reason for this enlargement seems to be such as to justify the change. Previous censuses have obtained the number of illiterate over twenty. These are the hopelessly illiterate, of whose enlightenment no reasonable expectation can be entertained. But those at present between the ages of ten and fifteen, and between fifteen and twenty, who cannot read and write, are to constitute the class which in ten years more, but for exertions now to be put forth, will form the hopelessly illiterate of another census. It is clearly as important to determine the numbers of our youth who are growing up in ignorance, and who may yet be brought within the reach of instruction, as to determine the number of those who have passed the period of youth in ignorance, and who will, with few exceptions, remain illiterate through life.

mother was of foreign birth were introduced into this schedule, to correspond with the same on Schedule No. 1. The inquiry upon the schedules of 1850 and 1860, "Number of days ill," was omitted, as of no conceivable importance. This inquiry is not contained in the schedule annexed to the law of 1850.

The inquiry upon the Agricultural schedule previously in use, "Acres of unimproved land," was divided on the schedules of 1870 into "Acres of woodland" and "Acres of other unimproved land." A column was added for the inquiry, "Total amount of wages paid during the year, including value of board." The inquiry, "Bushels of wheat raised" in 1850, was divided in 1870 as "Bushels of spring wheat," "Bushels of winter wheat." Under the head of "Dairy products" was added the inquiry, "Amount of milk sold."

Upon the schedules of 1850 and 1860 "Hemp raised" occupied three columns, "Dew-rotted," "Water-rotted," and "Other prepared hemp." As hemp is, speaking generally, prepared in only one way at the present time in the United States, this crop was limited to a single column in the schedules of 1870; and assistant marshals were instructed, if they had occasion to report hemp prepared in other ways, to indicate the distinction by a note. A column for the "Value of forest products, including wood, lumber, staves, poles, &c.," was added to the schedule of 1870. To the inquiry of 1850 and 1860, "Value of animals slaughtered," upon the schedule of 1870 were added the words "or sold for slaughter."

By far the most important addition to this schedule was the inquiry, "Total value of farm productions during the year." The difficulty which statisticians have experienced in getting anything like a correct total valuation of the agricultural production of the country has been the reason for this inquiry. So long as well-informed men can dispute whether the farm production of the country reaches two thousand or four thousand million dollars, it would seem desirable that an effort should be made to introduce somewhat more of certainty into the subject. The country would not be satisfied for a moment if the column "Total production" was stricken from the Manufacturing schedule, and statisticians were left to estimate the aggregate of the manufacturing industry of the country from fragmentary information in regard to the quantities of different articles reported as produced during a single year.

Upon the Manufacturing schedule the inquiry of the law, "Kind of motive power, machinery, structure, or resource," was developed into inquiries occupying four columns of the schedule of 1870, namely:

1st, "Kind of motive power," (steam, water, wind, horse, or hand;) 2d, "If steam or water, number of horse-power;" 3d and 4th, "Name" and "number" of machines used.

This change, however, is a purely formal one, as the instructions of 1860 required all these facts to be obtained, although, as was inevitable from the attempt to compress so much and such diverse material within a single column, in effect none of the information was secured with sufficient distinctness and completeness to allow of its publication, and the whole was therefore lost. The result of the division of these inquiries at the Ninth Census has been to secure full and reliable material, for the first time, for a report of the steam and water power of the country employed in manufactures. Except a careful report for the State of Rhode Island, and a report more or less accurate for the city of Philadelphia, I am not aware that any statistics of this kind have ever been prepared in the United States. The information in regard to the machinery used in the cotton, wool, iron, and other important industries, and in regard to the capacity of the grist and flouring establishments of the United States, has also been obtained with fullness and accuracy.

The inquiry of 1850 and 1860, "Average number of hands employed—male, female," was modified in the schedule of 1870 to read "Average number of hands employed—males above sixteen, females above fifteen, children and youth." For the inquiries upon the schedule of 1850 and 1860 in regard to "wages," namely, "Average monthly cost of male labor," "Average monthly cost of female labor," was substituted, on the schedule of 1870, a single inquiry, "Total amount of wages paid during the year."

Inasmuch as the phraseology of this schedule, as annexed to the act of 1850, and as used in the censuses of 1850 and 1860, viz: "Producing *articles* to the value of $500," was often understood to imply that the inquiry should be limited to establishments producing separate and distinct articles, such, mainly, as could be done up in parcels, sold across a counter, and carried off in the pocket, and as such a limitation would be in the highest degree mischievous and absurd, the word "articles" was stricken from the heading of the schedule of 1870.

The schedule for "Social statistics," as annexed to the act of 1850, contained ten general heads, Valuation, Taxation, Education, Religion, Libraries, Newspapers and Periodicals, Pauperism, Crime, Wages, Seasons and Crops. The last of these was stricken from the schedule of 1870, for the reasons that it has always been valueless in its results, and that the information which it was intended to obtain is now secured through the Department of Agriculture. The place of this inquiry was supplied by an inquiry into the "Public debt" of towns, cities, counties, and States, as the proper complement of the inquiries relating to valuation and taxation, and as being of great importance at the present time to the public credit.

Fewer changes in subject-matter were introduced into this schedule at the present than at previous censuses. The distinction of "Paupers" and of "Criminals" as "Native white," "Native black," which was omitted from the schedules of 1850 and 1860, was restored in 1870, to follow the form of the schedule as annexed to the law. Under the head of "Religion," the inquiry "Number of churches" being ambiguous, two columns were used in 1870, "Number of church organizations," "Number of church edifices." Under the head of "Education" the inquiries "Number of teachers" and "Number of pupils" were subdivided to read "Number of males," "Number of females."

A decided difference of *form*, however, was introduced into the schedule. For example, under the general head of "Education," the schedule of 1850 required to be stated the "Kinds of colleges, academies, or schools," leaving assistant marshals to make a classification of educational institutions for themselves.

An example of the inevitable confusion consequent upon an attempt to collect statistics according to this method will be found both instructive and amusing. From the returns on Schedule No. 5, for the States of Virginia, Vermont, and a portion of Pennsylvania, is gathered at random the following extensive list of specifications:

Academy; classical academy; academy for males; academy for females; academy for males and females; boarding-school; boarding-school for ladies; boys' grammar school; boys' primary school; classical school; college; common school; common school for males; common school for females; common schools mixed; commercial school; commercial and military institute; colored public school; corporation school; collegiate institute; charity school; day-school; district school; elementary school; elementary and classical school; English school; family school; Friends' school; free school; female seminary; female institute; female college; graded school; grammar school; high school; institution of learning; independent school; music school; military institute; normal school; pay school; parochial school; public school; private school; primary school; select school; State school; secondary school; subscription school; seminary; theological seminary; unclassified; ungraded; university.

Under the same system of allowing assistant marshals to furnish their own classification, the following are given as the "Kinds of taxation" in the same States:

Borough; bridges; capitation; corporation; county; county levy; city; district school; education; fees and income; ferries; gas; highway; income; land; licenses; literary fund; militia; office fees; ordinaries; parish; parish levy; personal; property; poor; road; real estate; school; State school; State revenue; State; stores; stallion; slaves; town; village; and water.

If any one will attempt to classify these "kinds of taxation," upon any known or imaginary system, either, first, according to the objects on which the taxes are imposed; or, second, the authority imposing the taxes; or, third, the purposes to which the proceeds are to be applied, he will realize the importance of furnishing assistant marshals with a classification in advance, to which they shall be required to adhere in their returns of such matters.

Indeed, a glance at this list will show the utter impossibility of reducing such specifications to anything like a consistent scheme. The information might just as well not be given at all as be given in this manner.

In view of this palpable difficulty, the schedule of 1870 contained a classification under each of the three general heads of "Schools," "Taxes," and "Libraries," for the government of assistant marshals in their returns.

SPECIAL ADMINISTRATIVE EFFORTS AT THE NINTH CENSUS.

Apart from the rearrangement of the schedules and the adjustment of the stated inquiries to meet new or altered social or economical conditions in the public body, it is only in certain respects that the census, under the limited powers conferred by the act of 1850, even when construed and employed most liberally, can be improved by administration at the Census Office. Whether the enumeration shall omit a larger or a smaller number of inhabitants than at preceding censuses, is determined almost wholly by the changes that may have taken place in the social conditions of the people, and by the accidental character of the appointments to the office of United States marshal, the country over, at the time. If, by reason of improved facilities for travel, and the greater restlessness of our population, an increasing number escape enumeration at each successive census, it is a matter over which the Census Office, as at present constituted, has little control. If, on the other hand, by reason of the low grade of appointments to the offices, both of marshal and of assistant marshal, the work of enumeration should be more negligently performed, for this, again, neither the Department nor the Office should be held responsible, as they have no control over the matter of appointments.

even under the most improved provisions of law, as to present a view of the industrial capacity of the country as justly and completely as would be obtained from a perfect representation of the employments of the whole body of inhabitants. Even were provision to be made by law for enumerating the great interests of trade and transportation, in addition to those of agriculture and manufactures, which alone are provided for, there would still remain a vast body of production, in the form of professional and personal services, which the schedules of the census could not pretend to cover, while at the same time no small measure of the industries which were professedly embraced in the enumeration would unavoidably escape observation.

The social value of such statistics is even greater. The habits of a people, their social tastes, and moral standards, would be more truthfully depicted in a complete list of their daily occupations, than ever was done in any book of travels or of history. Next to the actual count of living inhabitants, for the purpose of distributing representation, the most important single inquiry of the census is in regard to the occupations of the people.

It has been common to assume that the difficulties which beset a truthful return of occupations are inherent and ineradicable. I have never seen any reason for accepting such a view. It is not asserted that these difficulties arise from the reluctance or the ignorance of the people. It must be, then, from the unfitness of enumerators generally to report occupations according to any scientific or satisfactory classification, or it is from the want of clear and definite instructions on the subject.

In the present census unusual attention has been bestowed upon this inquiry. The object aimed at was to prevent the use on the returns of those general and unmeaning terms which have hitherto embarrassed the work of compilation, and which will always occur in profusion where special efforts are not directed to the single end of securing correct and intelligible reports of occupations.*

In the census of 1860 the occurrence of these vague and unsatisfactory terms was so frequent that the utmost efforts in compilation could not have succeeded in removing tens of thousands of cases where, from the specification of the occupation, it was impossible to judge to which of the great branches of industry—manufactures, agriculture, mining, commerce, or professional life—the person reported belonged; or to avoid tens of thousands more where, the great branch of industry being determined, it was entirely impossible to say to which of its principal departments he should be assigned.

The result of the efforts made to improve this portion of the returns has been eminently satisfactory, and it is believed that the tables of occupation, when fully prepared, will afford a view of the employments of the people of exceptional interest and value.

Second.—Another point in which the returns of the census may be materially affected by the character of the definitions and instructions issued, and by the urgency with which such instructions are impressed upon the minds of assistant marshals, is in respect to the statement of diseases and other "Causes of death," upon the Mortality

---

* The following extracts from the "Pamphlet of Instructions" will serve to show more specifically the kind of errors which it was desired to avoid:

OCCUPATION.—The inquiry "Profession, occupation, or trade," is one of the most important questions of this schedule. Make a study of it. Take especial pains to avoid unmeaning terms, or such as are too general to convey a definite idea of the occupation. Call no man a "factory hand" or a "mill operative." State the kind of a mill or factory. The better form of expression would be "works in cotton mill,' "works in paper mill," &c.

Do not apply the word "jeweler" to those who make watches, watch chains, or jewelry, in large manufacturing establishments.

Call no man a "commissioner," a "collector," an "agent," an "artist," an "overseer," a "professor," a "treasurer," a "contractor," or a "speculator," without further explanation.

When boys are entered as apprentices, state the trade they are apprenticed to, as, "apprenticed to a carpenter," "apothecary's apprentice."

When clerks are returned, describe them as "clerk in store," "clerk in woolen mill," "railroad clerk," "bank clerk," &c.

Describe no man as a "mechanic" if it is possible to describe him more accurately. * * *

Be very particular to distinguish between farmers and farm laborers. In agricultural regions this should be one of the points to which the assistant marshal should especially direct his attention.

Judges (state whether federal or State, whether probate, police, or otherwise) may be assumed to be lawyers, and that addition, therefore, need not be given, but all other *officials* should have their profession designated, if they have any, as "retired merchant, governor of Massachusetts," "paper manufacturer, representative in legislature." If anything is to be omitted, leave out the office and put in the occupation.

The organization of domestic service has not proceeded so far in this country as to render it worth while to make distinction in the character of work. Report all as "domestic servants."

Cooks, waiters, &c., in hotels and restaurants, will be reported separately from domestic servants.

The term "housekeeper" will be reserved for such persons as receive distinct wages or salary for the service. * * *

You are under no obligation to give any man's occupation just as he expresses it. If he cannot tell intelligibly what he *is*, find out what he *does*, and characterize his profession accordingly.

The inquiry as to occupation will not be asked in respect to infants or children too young to take any part in production. Neither will the doing of domestic errands or family chores out of school be considered an occupation. "At home" or "attending school" will be the best entry in the majority of cases; but if a boy or girl, whatever the age, is earning money regularly by labor, contributing to the family support or appreciably assisting in mechanical or agricultural industry, the occupation should be stated.

schedule. The difficulties which encumber this subject are far more serious than those which belong to the return of occupations, but, in a degree, they also allow of removal or abatement, by means of greater clearness and positiveness in the matter of instructions, and by the use of auxiliary agencies, such as are usually at the command of assistant marshals. If we examine the tables of mortality at preceding censuses, we find, as in the case of occupations, a vast number of pretended specifications, which are no specifications at all, it being impossible in no small number of cases, after the cause of death is stated, to determine what the man died for or what he died of, the origin, seat, and type of the disease being all equally doubtful. It is, of course, inevitable that there shall be a large number of cases reported where the cause of death cannot be satisfactorily determined, but this is only where the difficulty has resulted from the mysterious nature of the disease, or from the absence of persons sufficiently well informed to characterize it. Such, however, constitute not one-third, possibly not one-fifth, of the cases where the actual returns of the census have in the past been vague or ambiguous. It is not generally because the family are not able to give the information, but it is because the enumerator is not sufficiently intelligent or well-advised to elicit the facts and to express them to the comprehension of others, that so large a proportion of the causes of death, as stated upon the schedules of mortality, are impossible or absurd.

Two methods have been adopted for remedying this defect at the present enumeration. Urgent instructions at length were given to assistant marshals in advance, to report the cause of death as minutely and specifically as possible; and in this connection all erroneous or insufficient denominations, to which a liability had been shown at previous enumerations, were indicated, and assistants warned against their use. At the same time assistant marshals were directed, wherever it should be found practicable, to submit their schedules of mortality to the physician of the neighborhood or village, with a view to having deficiencies supplied and errors corrected. So simple a provision, it was believed, would be sufficient to cure a great part of the defects of the enumeration.

The unknown causes of death returned at the present census aggregate but 17,266, being 3.67 per cent. of the total deaths, not violent, reported. The unknown causes of death returned in 1860 were 36,707, being 9.81 per cent. of the total deaths not violent.

But this comparison does not express the full measure of the improvement in these statistics which it has been found possible to effect by such administrative efforts as have here been indicated. The tables of mortality at the Eighth Census contain many thousands of deaths to which causes are assigned which afford neither a popular nor a scientific explanation of the fact of death. For example, hemorrhage is returned as a cause of death in 1,321 instances. Yet from such a statement it cannot even be determined whether the death was violent or not; nor, if death *not* violent, what was the origin, the seat, or the type of the disease. The death might have been from hemorrhage of the bowels, or of the brain, or of the lungs, or it might have been from a gunshot wound, or through an injury from machinery. The probabilities are that the greater portion of these deaths should have been returned as from consumption, but it is not possible to determine what proportion of the total should have been so returned, much less to distribute such deaths between the two sexes, among the several periods of life, or among the months of the year.

With a similar looseness, 6,234 persons are reported as having died of "infantile diseases." Now, to say that an infant dies of an infantile disease amounts to no more than to say that an adult dies of an adult disease. All such insufficient specifications have been merged in the "unknown" of 1870. For comparison, therefore, the unknown of 1860 should be enlarged by the addition of at least the following classes: "hemorrhage," 1,321; "infantile diseases," 6,234; "inflammation," 1,326; "sudden death," 816; "cold water," 5, making a total "true unknown" for that census of 46,409, being 12.40 per cent. of the total deaths not violent.

The following table exhibits the distribution of the unknown causes of death for the two censuses among the States and Territories:

STATES AND TERRITORIES.	1860.									1870.		
	Unknown.	Cold water.	Hemorrhage.	Infantile.	Inflammation.	Sudden death.	True unknown.	Total deaths not violent.	Per cent. of unknown.	Unknown.	Total deaths not violent.	Per cent. of unknown.
Alabama	1,608	.....	43	264	24	38	1,977	11,855	16.67	730	10,120	7.21
Arizona	.....	.....	.....	.....	.....	.....	.....	.....	.....	.....	192	.....
Arkansas	1,107	.....	20	40	24	16	1,207	8,483	14.22	451	5,850	7.70
California	248	.....	24	31	11	10	324	3,243	9.99	243	8,467	2.75
Colorado	.....	.....	.....	.....	.....	.....	.....	.....	.....	1	315	0.31
Connecticut	295	.....	42	31	19	20	407	5,873	6.93	175	6,478	2.70
Dakota	2	.....	.....	.....	.....	.....	2	4	50.00	8	76	10.52
Delaware	133	1	4	17	3	1	159	1,189	13.37	78	1,501	5.12
District of Columbia	129	.....	13	57	2	6	207	1,250	16.56	24	1,938	1.23
Florida	226	.....	12	45	6	4	293	1,630	17.97	35	2,120	1.65
Georgia	1,966	.....	38	193	72	38	2,307	11,820	19.51	668	12,754	5.24
Idaho	.....	.....	.....	.....	.....	.....	.....	.....	.....	7	38	18.42
Illinois	1,566	.....	39	373	63	19	2,060	18,518	11.12	1,184	32,379	3.65
Indiana	1,299	.....	39	194	27	19	1,578	14,722	10.71	821	16,985	4.83
Iowa	640	.....	13	147	18	7	825	6,942	11.88	442	9,118	4.84
Kansas	121	.....	2	36	4	3	166	1,484	11.18	197	4,325	4.55
Kentucky	2,249	.....	48	387	23	27	2,734	15,649	17.47	852	13,701	6.21
Louisiana	1,092	.....	31	154	39	17	1,333	11,632	11.45	187	13,832	1.35
Maine	276	.....	24	44	22	14	380	7,247	5.24	160	7,397	2.16
Maryland	956	.....	26	101	8	37	1,128	7,081	15.92	446	9,370	4.75
Massachusetts	623	.....	84	620	54	32	1,413	20,393	6.92	769	24,778	3.10
Michigan	455	.....	22	58	58	12	605	6,960	8.69	348	10,641	3.27
Minnesota	119	.....	6	7	5	.....	137	1,009	13.57	139	3,314	4.19
Mississippi	1,481	.....	34	206	33	8	1,762	11,308	15.45	527	8,523	6.18
Missouri	1,985	1	40	224	39	17	2,306	16,918	13.63	880	26,890	3.27
Montana	.....	.....	.....	.....	.....	.....	.....	.....	.....	6	127	4.72
Nebraska	41	.....	2	15	1	.....	59	350	16.85	54	926	5.83
Nevada	.....	.....	.....	.....	.....	.....	.....	.....	.....	15	526	2.85
New Hampshire	197	.....	14	86	22	10	329	4,312	7.62	101	4,135	2.44
New Jersey	373	.....	29	88	35	23	548	7,183	7.61	290	10,136	2.88
New Mexico	308	.....	4	13	14	1	340	1,082	31.42	11	1,062	1.03
New York	2,534	.....	170	522	289	71	3,586	44,984	7.97	808	66,429	1.21
North Carolina	2,082	.....	42	300	27	45	2,496	11,912	20.95	931	10,126	9.19
Ohio	1,783	1	83	302	62	53	2,284	23,712	9.63	964	28,311	3.40
Oregon	30	.....	2	1	4	3	40	274	14.59	17	567	2.99
Pennsylvania	1,815	.....	125	440	125	65	2,570	28,870	8.90	1,209	50,160	2.41
Rhode Island	122	.....	16	20	6	6	170	2,341	7.26	52	2,640	1.96
South Carolina	1,176	.....	25	174	28	38	1,441	9,113	15.81	231	6,925	3.33
Tennessee	2,014	.....	52	206	34	51	2,357	14,349	16.42	782	13,669	5.72
Texas, east of the Colorado River	1,212	1	26	115	43	12	1,409	8,697	16.20	467	8,504	*5.49
Texas, west of the Colorado River										126	1,956	*6.44
Utah	49	.....	.....	57	10	.....	116	320	36.25	21	853	2.46
Vermont	163	.....	10	11	5	1	190	3,240	5.86	110	3,410	3.22
Virginia	3,667	.....	97	509	33	81	4,387	21,211	20.68	1,124	14,448	†7.77
Washington	1	.....	.....	.....	.....	.....	1	41	243	8	184	4.34
West Virginia	.....	.....	.....	.....	.....	.....	.....	.....	.....	280	3,838	†7.29
Wisconsin	564	1	20	146	34	11	776	6,731	11.52	287	9,449	3.03
Wyoming	.....	.....	.....	.....	.....	.....	.....	.....	.....	.....	40	.....
Total	36,707	5	1,321	6,234	1,326	816	46,409	374,022	12.40	17,266	469,523	3.67

* The per cent. of unknown for Texas proper is 5.67.

† The per cent. of unknown for Virginia and West Virginia is 7.68.

Third. Another important point in which the value of the returns of the census will greatly depend upon the character of instructions given, is in respect to the "kinds and quantities," both of materials consumed and of the resulting products, upon the manufacturing schedule. The difficulty is one that ought not to exist, since it might be wholly avoided by the use of schedules special to each important industry of the country. In the absence of any such provision, the returns of manufactures, upon the schedule annexed to the act of 1850, are liable to become so confused, in respect to the statement of "kinds and quantities," as to render it practically impossible to tabulate the results. So considerable is this difficulty, that out of more than one hundred and forty thousand establishments of productive industry reported upon this schedule in 1860, from all of which statements were *required* of kinds and quantities,

both of materials and products, it was found possible to tabulate only about five per cent.,* according to kinds and quantities, and of this list scarcely any portion exhibited the information with a satisfactory degree of fullness.

The difficulty of tabulation under such a plan arises generally not from the want of a sufficient number of specifications, but from the fact that the specifications, in regard to each industry, are made by hundreds or thousands of proprietors of establishments, none of whom are advised with what degree of minuteness or according to what classification, it is desired to have the materials and products reported. As a consequence many will be at pains to report with far more particularity and minuteness than is desirable, while others will report with less than is essential.

The reduction of such irregular specifications to anything like a common system is impossible, so that not only is the particular information required lost, but the manufacturers of the country are put to very great trouble and inconvenience for nothing.

The methods adopted at the present census, in dealing with the subject, were as follows: In the first place, somewhat more than one-half the proprietors of productive establishments were by instructions relieved from the trouble of returning "kinds and quantities." All whose materials and products were "of a minor and miscellaneous character," where the statement of kinds and quantities could not possibly be of use, were excused from returning this information. Secondly, by a mechanical adaptation, the schedules of 1850 and 1860, without the addition or alteration of a letter or figure, were made to secure a portion of the advantages in this respect belonging to special schedules. Thirdly, the instructions to assistant marshals contained a distinct classification of the materials and of the articles of production which it was desired to have reported in the case of each important industry. Such a classification, it was believed, would save proprietors of establishments and assistant marshals much delay and vexation in deciding with what degree of fullness, and according to what specification, to report; and would also render such reports of value when made.

The result of these efforts has been to secure so much improvement in this particular, as to insure that from eighty to one hundred thousand manufacturing establishments will be tabulated with all the fullness of information, in respect to materials, machinery, and production, which could be desired. The information thus obtained is not only important in itself, but is, at the present time, exceptionally desirable, on account of the disturbance of values and the exaggeration of prices.

Fourth. Still another noticeable administrative feature of the recent census, has been the appointment of special deputy marshals in a majority of districts for the collection of the "social statistics," so called, upon Schedule No. 5.

The collection of these statistics is, by the law of 1850, made an exception to the rules which govern in respect to the other schedules.

All the materials for Schedules Nos. 1, 2, 3, and 4, must be obtained by the personal inquiry of the assistant marshal at each house, farm, shop, &c., of his subdivision. The social statistics, on the other hand, are of a character to be obtained largely from official documents, from the public reports or manuscript records of schools, colleges, prisons, poor-houses, asylums, &c.

The seventh section of the act of May 23, 1850, therefore provides that marshals may at their discretion appoint "deputies" for the collection of the social statistics, and that such appointments shall not be deemed an interference with the duties of assistant marshals.

Notwithstanding this provision of the law, it does not appear that such deputies were in any case appointed at preceding censuses, except for single cities or counties, the person commissioned to collect the statistics of the entire city or county being commonly one of the regular assistants.

The section authorizing the appointment of special deputies for the collection of social statistics, appears to be one of the best provisions of the act of 1850; and special efforts were made in preparation for the Ninth Census to induce marshals to appoint such deputies in all States which should be found highly organized enough to admit of

---

*Cotton goods	1,091	Musical instruments	223
Woolen goods	1,260	Coal mining	622
Worsted goods	3	Iron mining	157
Hosiery	197	Blooms	97
Wool-carding	712	Pig iron	286
Carpeting	213	Bar, sheet, and railroad iron	256
Hats and caps	622	Wire	16
Silk manufactures	139	Car-wheels	17
Linen goods	10	Locomotive engines	19
Cordage	190	Sewing-machines	74
Hemp bagging	34	Steel	13
Paper	555	Salt	399

the collection of their statistics through such central agencies. The attention of marshals was especially invited to the importance of securing for this work men of known interest in and aptitude for such inquiries, in order that the results might be presented in a manner creditable to the several States and cities. It was also announced that, in case it should be desired to have the social statistics of any State which is divided into two or more judicial districts taken as a whole, and the marshals for the several districts of the State should to that end concur in issuing commissions to the same person, such an appointment would be recognized by the Department as in substantial compliance with the law of 1850.

In consequence of these efforts special deputies were appointed in a majority of the States, either for the entire State or for important sections. In several instances gentlemen of national reputation were induced to accept the appointment of deputy marshal, from a scientific interest in the results, or from a wish to see their States properly represented in the census. In some States, however, mainly at the South, where much of the interior organization was overthrown by the war, it was not deemed practicable to collect the social statistics in this way, and the duty was therefore charged, as heretofore, upon the regular assistants.

The result of these special efforts in the direction of the social statistics of the country, has been to secure statements of a high degree of completeness and accuracy from somewhat more than half the States of the Union, in respect to their wealth, debt, and taxation; their public pauperism and crime; their church organizations and edifices; their academies, colleges, and schools; their newspapers and periodicals. For the results in respect to libraries and wages, not much can be said. In the remaining States the statistics of the classes first named have, after the most laborious correspondence, been worked up into something like an approximation to the truth. The total result, in respect to eight of the classes embraced on the "Social statistics" schedule, is to enable the office to prepare tables which, taking the whole country together, are unquestionably well worth publishing, provided they be accompanied by the proper exceptions and explanations in respect to deficiencies known to exist.

This frank admission should not prejudice the publications of the present census in comparison with those of preceding censuses, or with official documents emanating from any other source. These portions of the statistics of the census have never been more completely or correctly taken, and where deficiencies are acknowledged, it is because the information is not to be obtained by agencies at present in existence.

In no part of the census service is the inadequacy of compensation so severely felt as in the collection of the social statistics. The Government pays something like $24,000 for the work in all the States of the Union, while the information could not be satisfactorily collected as a matter of business for less than $200,000.

COMPILATION OF RESULTS.

In the compilations of the present census, it has been invariably held to be a desirable thing to retain the forms and molds of preceding census publications, in order to make comparison practicable. The only cases where departure from this rule has been allowed in any particular, are those in which the specifications or classifications of previous publications have been thought to be essentially vicious, and therefore more to be honored in the breach than in the observance. Where inadequacy merely has been complained of, the effort has been made to introduce new divisions or new groupings, while retaining the old so far as to allow comparison to be made with former results, as notably in the tabulation of the ages of the living population.

While preserving the comparative character of those tables which correspond to the several tables published in 1850 and 1860, large additions have been made to the number of tables published, for the purpose of more completely presenting the information obtained in the enumeration; while the tables which correspond in general to those of former publications, have been enlarged at a very considerable expense of clerical labor. I have not felt the least hesitation in undertaking any compilation, no matter how extended, which promised results that could be useful to any considerable class of the community, or which had a clear scientific value. The census of this country is not taken so often, nor is the statistical information at the command of our people so ample, that we can afford to throw away any part of the material for want of a complete compilation. Especially, since it costs so heavily to bring this material into the Census Office, would it be the falsest of all false economy to lose any portion of it which, when tested, is found to be trustworthy, for the sake of effecting a saving in the cost of tabulation. All that could be done to reduce the expense of these additional undertakings in the Census Office, by fixing a high standard of clerical efficiency, and exacting the utmost of daily performance that could justly be required of the clerks of the office, has been done. Whatever, in spite of this, has been added to the cost of the census through this increase in the number and this enlargement of the scope of the tables accompanying, must be justified, if at all, by the value of the statistics in the interest of science, industry, and good legislation.

Ages. The classification of the ages of living inhabitants adopted in the compilations of 1860, was as follows;

Under 1, 1 to 5; 5 to 10; 10 to 15; 15 to 20; 20 to 30; 30 to 40; 40 to 50; 50 to 60; 60 to 70; 70 to 80; 80 to 90; 90 to 100; each year above 100 being specified. The most evident criticisms upon this classification are as follows: The period 1 to 5 is too long, both from the great number to be reported in that class, and from the fact that the conditions of life change to an important degree with each year under 5. A minuter subdivision ought to be made. Especially is this true with a view to computing, for any scientific purpose, the number of survivors from this class at any time during the interval between two censuses. Secondly, decennial periods are too extensive to allow of anything like nicety of calculation. Quinquennial periods have been adopted for the compilations of the present census. Thirdly, it may seem very strange, when it is considered that one of the principal objects of the census from the earliest times, in all countries, has been to ascertain the military strength of the people, that the period at which the military age begins has never thus far been obtained in the United States. It is difficult to conceive of any species of information which can, from a practical point of view, have precedence in a census over the determination of the number of males between 18 and 45. Fourthly, compilations of preceding censuses have totally disregarded another fact of the highest value, namely, the number of males in the country above the age of 21 years. If any information in regard to the number of persons, according to age, might be supposed to be of interest to the political philosopher, it is the number of persons of voting age. Fifthly, there is quite as much reason for obtaining the number of persons who are above 80 *by single years*, as for obtaining the number above 100 by single years. It cannot be questioned that the additional information would be of great use, not merely in calculations purely scientific, but in computing the expectation of life with reference to life annuities and life insurance.

In fact, this whole matter of decennial periods for the tabulation of ages exhibits a singular disregard of the proper objects of statistical inquiry under a government like ours. The decimal system may be a very good one to introduce into coinage and to govern weights and measures, but it means nothing when applied to the important events of human life. Twenty years means nothing more than any other period; but eighteen years, the age at which a man enters the militia of his country; twenty-one years, the age at which a man becomes a voter in every State of the Union; these periods do mean something, and hold important relations to political science.

At the same time, while introducing new specifications of age into the compilation of the present census, for the reasons presented above, care has been taken to keep up the comparative character of the Ninth Census. In accordance with this principle the age of twenty years has been introduced into the tables, not because it is of any importance in itself more than any other single year, but in order to enable comparison to be made between this class at the present and at preceding censuses.

In view of the consideration presented above, the following classification of ages has been adopted in the compilations of the present census: Under 1; 1; 2; 3; 4; 5 to 10; 10 to 15; 15 to 18; 18 to 20; 21; 21 to 25; 25 to 30; 30 to 35; 35 to 40; 40 to 45; 45 to 50; 50 to 55; 55 to 60; 60 to 65; 65 to 70; 70 to 75; 75 to 80; 80; 81; 82; 83; and upward, by single years.

Another most important distinction which has been introduced into the tabulation of results, is the distinction between native and foreign-born in the tables of age and sex. This distinction involves no inconsiderable addition to the work of preparing these tables, but it is exceedingly desirable. From the table of the native population by age and sex, we shall be able to see how the various conditions of life in the United States affect the duration of life to those who are born here and grow up through their childhood under the influence of our soil and climate. From the table of the foreign-born population, we shall see how those who have derived their original constitution from foreign stock, and have grown up generally to manhood under other influences, are affected by coming under the influence of American climate and American habits of life. By merging these two classes, as has heretofore been done, we obtain neither. The foreign-born population will be lost in the greater numbers of the native, while at the same time it will be sufficiently numerous seriously to affect the proportions of the latter, and, perhaps, in certain classes, entirely to reverse results.

The following table exhibits the classification according to age, sex, and nativity adopted at the present census, as compared with the classification at the Eighth Census:

Treatment of the classification of population by age and sex at the censuses of 1860 *and* 1870.

STATE OF NEW HAMPSHIRE.

1860.						1870.													
White.		Colored.		Total.	Ages.	Ages.	Total.	NATIVE.						FOREIGN.					
								White.		Colored.		Indian.		White.		Colored.		Indian.	
Male.	Female.	Male.	Female.					Male.	Female.	Male.	Female.	Male.	Female.	Male.	Female.	Male.	Female.	Male.	Female.
3,445	3,230	7	8	6,690	Under 1	Under 1	5,740	2,884	2,789	2	7			28	30				
						1	5,716	2,802	2,761	5	7			69	72				
						2	6,194	3,091	2,910	7				82	104				
						3	6,071	2,932	2,938	1	7			100	93				
14,502	13,777	21	24	28,324	1 and under 5	4	5,944	2,910	2,776	4	3			111	140				
16,405	16,112	25	22	32,564	5 and under 10	5 and under 10	28,209	13,528	13,122	11	23		2	719	802			1	1
16,501	15,595	31	26	32,153	10 and under 15	10 and under 15	31,868	15,650	14,378	32	23	1		888	892	2		1	1
						15 and under 18	18,689	8,578	8,612	23	21		1	637	813	1	1	1	1
16,756	17,651	20	23	34,459	15 and under 20	18 and under 20	12,889	5,629	5,780	34	15			713	717	1			
						20	6,809	2,655	3,094	15	6	1		469	569				
						21 and under 25	22,508	9,157	9,990	40	18			1,684	1,617	2			
27,137	30,287	47	38	57,509	20 and under 30	25 and under 30	24,509	9,519	11,129	32	24	1	1	1,905	1,895	2	1		
						30 and under 35	21,492	8,343	9,998	14	20			1,465	1,649		1	2	
20,414	21,172	32	31	41,649	30 and under 40	35 and under 40	20,633	8,421	9,173	20	15			1,402	1,601				1
						40 and under 45	18,722	7,838	8,265	12	17	1		1,304	1,282	3			
16,497	17,069	27	20	33,613	40 and under 50	45 and under 50	16,760	7,294	7,559	16	12		1	1,000	875		1	1	1
						50 and under 55	15,771	6,993	7,324	10	10			788	646				
13,103	13,834	15	17	26,969	50 and under 60	55 and under 60	12,654	5,799	6,061	8	7		1	410	367			1	
						60 and under 65	11,918	5,452	5,724	6	8			369	359				
8,785	9,950	12	16	18,763	60 and under 70	65 and under 70	9,304	4,286	4,665	2	4			168	178		1		
						70 and under 75	7,343	3,353	3,659	3	7			175	145	1			
4,625	5,335	10	11	9,981	70 and under 80	75 and under 80	4,663	2,034	2,487	1	1			86	53				1
						80	744	315	393	2				18	15	1			
						81	467	193	266					5	8				
						82	499	212	281					6					
						83	453	199	245					4	5				
						84	399	136	252	1				6	4				
						85	290	113	163		2			5	7				
						86	208	89	116					1	2				
						87	174	72	100					2					
						88	175	54	118					2	1				
						89	131	43	87		1			1					
1,265	1,765	4	8	3,037	80 and under 90	90	120	35	74					3	7				
						91	43	10	29		2			1	1				
						92	60	23	36						1				
						93	39	16	21						2				
						94	19	6	13										
						95	23	8	12					2	1				
						96	10	4	5						1				
						97	10	2	8										
						98	10	1	8						1				
						99	2	1	1										
126	237		1	364	90 and under 100	100	6		4		1			1					
2	2	2	1	7	Above 100	101	1		1										
					Unknown	Unknown	11	6	4						1				
159,563	166,016	253	241	326,073			318,300	140,686	147,431	301	261	4	6	14,629	14,951	13	5	7	6

Occupations.—Even more considerable has been the addition made to the tabulation of occupations. Instead of a simple count, as in 1860, the number of persons in each specified occupation will, in the publications of the present census, be distributed duly between the two sexes, among three designated periods of life, and among the principal foreign nationalities represented in our population. In the belief previously expressed in the course of this report, that the tables of occupation are not only of the first importance in the interest of moral and social science, but that they afford the only true basis for calculating the industrial capacity and production of the country, the following form has been prescribed for tabulating the employments of the people:

TABLE OF OCCUPATIONS.

1860.		1870.																	
			AGE AND SEX.						NATIVITY.										
			10 to 15.		16 to 59.		60 and over.												
Number.	OCCUPATIONS.	Number.	Male.	Female.	Male.	Female.	Male.	Female.	United States.	Germany.	Ireland.	England and Wales.	Scotland.	Sweden, Norway, and Denmark.	France.	Other north of Europe.	Other south of Europe.	British America.	Other and unknown.
1,555	Blacksmiths	1,665	3	.....	1,490	.....	172	.....	1,463	3	60	11	.....	1	....	.....	.....	127	.....
7,347	Boot and shoemakers	5,412	52	9	4,887	222	241	1	5,204	2	73	13	16	2	....	.....	.....	91	11
3,370	Carpenters and joiners	4,406	39	.....	4,001	.....	366	.....	4,114	2	44	7	25	.....	....	.....	.....	164	50
641	Clergymen	664	.....	.....	569	.....	97	.....	644	2	2	2	1	.....	....	.....	.....	13	.....
6,487	Domestic servants	7,481	27	233	107	6,527	18	569	6,482	10	637	50	10	13	12	.....	.....	267	.....
*	Mill operatives—Cotton	12,759	631	526	3,903	7,619	59	21	7,124	43	2,011	524	157	16	35	1	.....	2,552	296
*	Woolen	3,821	186	226	1,478	1,903	31	.....	2,490	15	657	227	44	11	....	1	1	192	186
1,190	Milliners and dressmakers	1,570	.....	1	16	1,506	* 5	42	1,460	[illegible]	51	13	2	.....	....	.....	.....	36	.....
81	Nurses	82	.....	.....	.....	69	.....	13	76	....	[illegible]	1	2	.....	....	.....	.....	.....	.....
2,635	School teachers	1,987	.....	5	121	1,852	8	1	1,976	1	2	2	1	.....	....	.....	1	4	.....
1,316	Tailors and tailoresses	888	.....	.....	258	588	22	20	799	17	24	7	5	1	....	.....	.....	35	.....

* Could not be distinguished on table of occupations.

The figures in the above table are for the State of New Hampshire. The few employments particularized have been taken at random, for the purpose merely of illustrating the form of tabulation adopted. To embody the whole list of occupations specified would have made the table too cumbersome for this place.

Nativities.—The innovation made in the tabulation of nativities consists solely in the distinction, now introduced for the first time, between white and colored in the tables (V to VIII of this present volume) which exhibit the countries of foreign and the States of native birth. The change is so simple as not to require the introduction of a specimen table. The distinction is principally of value as showing the movements of the native colored population.

Illiteracy.—The scope of the statistics of illiteracy, as before explained in remarks upon the changes made in the schedules, has been considerably enlarged by the extension of the inquiry to persons between ten and twenty years of age. The labor of compilation has been still further increased by subdividing each of the headings of the tables of 1860 according to three periods of life. The additional information thus secured was urgently solicited by the Commissioner of Education, and by gentlemen in all sections of the country prominently connected with the cause of public education. The following table exhibits the treatment of illiteracy in the compilations of 1870 as compared with those of 1860.

TABLE OF ILLITERACY.

NEW HAMPSHIRE.

CENSUS OF 1860.							CENSUS OF 1870.															
CANNOT READ AND WRITE, OVER TWENTY YEARS OF AGE.									CANNOT WRITE.													
										White.					* Colored.							
White.		Colored.		Native.	Foreign.	Total.	Counties.	Cannot read, over ten years of age.	Total.	10 to 15.		15 to 20.		20 and over.		10 to 15.		15 to 20.		20 &c.		Native.	Foreign.
M.	F.	M.	F.							M.	F.	M.	F.	M.	F.	M.	F.	M.	F.	M.	F.		
.....	.....	....	....	.....	.....	.....	Belknap	179	325	38	28	21	16	102	109	2	....	1	1	4	3	157	168
.....	.....	....	....	.....	.....	.....	Carroll	142	259	36	12	18	6	92	91	....	....	1	....	3	...	245	14
.....	.....	....	....	.....	.....	.....	Cheshire	365	475	16	14	23	17	169	234	....	....	1	1	...	....	66	409
.....	.....	....	....	.....	.....	.....	Coos	372	471	23	15	70	22	208	123	2	1	1	1	2	3	127	344
.....	.....	....	....	.....	.....	.....	Grafton	679	902	41	32	81	55	405	280	....	....	2	....	4	2	222	680
.....	.....	....	....	.....	.....	.....	Hillsborough	3,012	3,465	112	104	214	306	1,128	1,584	....	....	2	....	9	6	209	3,256
.....	.....	....	....	.....	.....	.....	Merrimack	922	1,178	52	47	96	82	354	537	....	....	....	....	7	3	202	976
.....	.....	....	....	.....	.....	.....	Rockingham	658	1,158	54	32	87	45	381	532	....	2	....	3	8	12	375	783
.....	.....	....	....	.....	.....	.....	Strafford	932	1,255	57	59	78	117	380	564	....	....	....	....	....	....	279	976
.....	.....	....	....	.....	.....	.....	Sullivan	357	438	27	34	24	34	142	171	...	....	2	....	1	3	110	328
2,023	2,660	15	19	1,093	3,624	4,717	Total	7,618	9,926	456	377	712	700	3,361	4,225	4	3	10	8	38	32	1,992	7,934

* Eleven Indians are here, for convenience, reported among the colored; 10 in Coos County, and 1 in Grafton County.

Mortality Statistics.—The grouping of States into districts for the purpose of the Mortality Statistics, adopted in the publication of the Eighth Census, has been abandoned in preparing for the publication of the present census. The statistics will, as at the Seventh Census, be presented by States. This return to a former method does not defeat the possibility of comparison. Any one who desires to obtain the statistics of mortality for the year 1870. according to districts, will find all the material at his hand for the purpose, and may group the same according to his own theories or wishes. But there appears to be grave reason to doubt whether the meteorology of the United States is sufficiently far advanced to enable States to be thus grouped, according to their climatic conditions, with any degree of safety. It is evident that if the States and Territories of the United States are to be classified by districts, according to an assumed unity of vital conditions within each district, it is a matter of absolute necessity that the propriety of the classification shall in every case be beyond question. Otherwise such an arrangement, instead of bringing out the truth, will only serve to conceal it.

It is perfectly conceivable that, by introducing into each group one State only which actually belongs in some other group, the most important characteristics of every State and Territory in the Union, by turns, might be completely hid from view. The value, therefore, of statistics of mortality, where the principle of grouping is adopted, depends upon the absolute correctness of the system. But since there is grave reason to doubt whether the measurement of cold, heat, and moisture by extremes and by averages in the United States has been advanced to such a degree as to allow a true classification of States according to these conditions, it has been thought best to present the material in a form which admits of combinations at pleasure.

I should have held these views with much diffidence had they not been confirmed by correspondence with some of the most eminent writers upon these subjects.*

In determining the classification of diseases that should be adopted in the compilations of the census, and in deciding the numerous questions, both of principle and of detail, which must arise in the progress of such a work, it would be necessary for the Superintendent either hastily to prepare himself as best he could for the service, at the serious risk of committing many errors of judgment, or else to obtain professional assistance. Between the two courses I had no difficulty in deciding in favor of the latter, nor did it seem any more a matter of doubt that it was preferable to have the scientific control of the work assumed by some recognized official authority, if practicable, rather than to have it given into private hands. I therefore took the liberty of addressing Major General Joseph K. Barnes, Surgeon General United States Army, with the request that, while the entire clerical labor should be performed in the Census Office, the determination of scientific questions arising in the course of compilation and publication might be assumed by his department. I have to acknowledge the cordial co-operation of General Barnes, and of the accomplished officers of the medical staff, Brevet Lieutenant Colonels J. J. Woodward and J. S. Billings, with whom, as representing General Barnes in this matter, I have had constant communication upon subjects of the character indicated occurring in the course of compilation. Colonel Woodward's letter, prefixed to the Tables of Mortality, states with clearness all the decisions successively reached during the progress of this work, and explains forcibly and succinctly the reasons which controlled in such decisions. The Mortality Statistics of the present census are submitted with full confidence that the medical profession, the life-insurance interest, and the country generally, will approve them, making such allowances as are just for necessary imperfections under the present system of enumeration.

In compiling the Statistics of Mortality, the same classification of ages, up to the limit of eighty years, was adopted as in the statistics of the living population. Reference to the specimen table of Age and Sex will show the extent of this change. The distinction of Native and Foreign, however, was not carried through the tabulation of Ages from the Mortality Schedules, but has been made in another connection hereafter to be mentioned.

The Mortality Statistics of the Eighth Census were obtained by tabulating the deaths reported upon a single sheet, to give the age, the sex, and the month of death. In addition to this, a second and a third tabulation have been carried on for the Ninth Census, with a view to exhibit the number of deaths from each specified cause, by

---

*I am at liberty to make the following extract from a letter of J. W. Draper, LL. D., author of "The Intellectual Development of Europe," "The Future Civil Policy of the United States," etc.

"I have frequently had occasion to reflect on the subject to which you refer—the sectional grouping of the States adopted in the census as respects mortuary statistics.

"As they stand now, eight of the districts are said to represent the climate characteristics of the country. Such an assertion, however, cannot be made of them with anything like scientific accuracy. This grouping accords neither with the annual isothermals, nor with those of summer or winter. The ninth district is avowedly an exceptional case.

"Considering how imperfectly the meteorology of the continent is at present understood, any system of grouping dependent on it must be liable to fallacy. In ten years more, perhaps, such an attempt may possibly be executed, but for the present I agree fully with you, that it is best to abstain from the employment of such a device, notwithstanding the desirability of retaining the forms and molds of previous censuses. Compactness, or space saved in the work, is not to be considered for a moment when at the risk of conveying false information.

"My advice is, therefore, to abandon the present fictitious grouping."

Occupations, by Nationality, and by Color. The reason for undertaking this additional work has been that the relations of occupation, of nationality, and of race (so far as the same is indicated by color) to life and health are believed to be quite as important as those of the seasons of the year. The publications of the Seventh Census (1850) presented the Statistics of Mortality tabulated with respect to occupations; but the work does not seem to have been undertaken at the Eighth Census.

The results of such tabulations are shown by the specimen tables following. These tables are only extended vertically and horizontally far enough to indicate the scope of the additional statistics secured.

DEATHS FROM EACH CAUSE, WITH DISTINCTION OF CERTAIN SPECIFIED OCCUPATIONS.

OCCUPATIONS.	CAUSE OF DEATH.																	
			I.—GENERAL DISEASES.		II.—LOCAL DISEASES.													
	Aggregate.	Unknown causes.	General diseases—A.	General diseases—B.	Diseases of the nervous system.	Diseases of the circulatory system.	Diseases of the respiratory system.	Diseases of the digestive system.	Diseases of the urinary system and male organs of generation.	Diseases of the female organs of generation.	Affections connected with pregnancy.	Diseases of the organs of locomotion.	Diseases of the integumentary system.	III.—Conditions not necessarily associated with general or local diseases.	IV.—Poisons.	V.—Parasites.	VI.—Malformations.	VII.—Accidents and injuries.
UNITED STATES.																		
Total deaths	492263	17266	94832	93852	60455	17034	63971	73999	4744	1318	4810	2187	2778	28493	2351	1069	364	22740
Total of specified occupations	88410	1278	11652	27101	8439	4964	12822	8089	2098	52	208	408	242	2820	742	12	.....	7483
Agriculturists	51223	876	7415	13978	4899	2780	8750	4771	1208	43	182	259	147	1778	253	9	.....	3875
Clergymen	629	10	60	182	77	54	84	76	32	.....	.....	3	1	39	2	.....	.....	9
Laborers	13359	201	1720	4134	1045	661	1579	1216	246	4	14	52	29	417	196	3	.....	1842
Lawyers	595	7	55	179	93	45	58	61	19	.....	.....	.....	3	19	13	.....	.....	43
Merchants and clerks	6736	45	642	2573	807	503	650	607	200	.....	.....	29	17	138	100	.....	.....	425
Mill and factory operatives	3594	24	496	1395	286	186	302	248	66	1	10	12	9	84	38	.....	.....	347
Mechanics, all other	10339	96	1044	3866	996	608	1172	926	279	.....	.....	47	30	295	118	.....	.....	862
Physicians	947	15	76	268	143	73	130	105	37	.....	.....	[illegible]	1	31	18	.....	.....	46
Teachers	1078	4	144	526	93	54	97	79	11	4	2	2	5	19	4	.....	.....	34
ALABAMA.																		
Total deaths	10771	730	2084	1289	1180	341	2055	1399	76	60	173	24	179	395	40	86	9	651
Total of specified occupations	2757	98	471	489	263	132	659	233	50	9	44	6	4	58	21	.....	.....	220

DEATHS FROM EACH SPECIFIED DISEASE AND CLASS OF DISEASES, WITH DISTINCTIONS OF RACE AND NATIONALITY.

CAUSE OF DEATH.	Aggregate.	Unknown.	Total.	White.	Colored.	Chinese.	Indian.	Total.	Germany.	Sweden, Norway, and Denmark.	Ireland.	England and Wales.	Scotland.	France.	Other north of Europe.	Italy.	Other south of Europe.	China and Japan.	All other.
THE UNITED STATES.																			
Grand total	492, 263	1, 570	424, 730	356, 771	67, 461	34	464	65, 963	18, 626	2, 224	27, 053	7, 159	1, 763	1, 631	934	219	931	436	4, 987
Unknown causes	17, 266	145	16, 146	12, 201	3, 922	5	18	975	265	63	338	90	16	21	27	2	9	67	77
General diseases—A.	94, 832	176	86, 388	73, 047	13, 170	1	170	8, 268	2, 718	645	2, 327	835	182	191	152	31	128	40	1, 019
Small-pox	4, 507	39	3, 878	2, 760	1, 031	....	87	590	260	15	120	21	2	14	7	4	[illegible]	7	137
Measles	9, 237	10	8, 839	6, 770	2, 059	....	10	388	93	99	68	48	15	3	10	4	4	.....	44
Scarlet fever	20, 320	9	19, 399	19, 099	289	....	11	912	245	70	173	180	28	[illegible]	30	1	15	[illegible]	159
Typhus fever	1, 770	27	1, 305	1, 070	233	...	2	438	111	20	165	38	8	9	9	1	5	3	36

(The same for each State and Territory.)

DEATHS, WITH DISTINCTION OF RACE AND AGE AND SEX.

UNITED STATES.	MALE.																
	Total.	Unknown.	Under 1.	1.	2.	3.	4.	Total under 5.	5 to 10.	10 to 15.	15 to 20.	20 to 25.	30 to 35.	35 to 40.	40 to 45.	45 to 50.	50 to 55.
Total	260, 673	688	60, 876	23, 075	12, 577	7, 636	5, 341	109, 505	13, 714	8, 186	9, 521	13, 539	10, 736	9, 456	10, 205	....	....
White	225, 818	603	52, 402	19, 771	10, 672	6, 475	4, 608	93, 928	11, 566	6, 641	7, 762	10, 354	9, 218	8, 236	9, 079	....	....
Colored	34, 241	76	8, 428	3, 285	1, 891	1, 154	725	15, 483	2, 129	1, 527	1, 729	2, 118	1, 432	1, 132	1, 071	....	....
Chinese	387	7	19	1	.....	.....	1	21	3	2	5	48	70	72	48	....	....
Indian	227	2	27	18	14	7	7	73	16	16	25	19	16	16	7	....	....

(This form and corresponding one for females constitute the table for each State and Territory.)

PUBLICATION OF RESULTS.

The results of the Ninth Census will, under authority of the joint resolution of April 13, 1871, be published in three quarto volumes. The number of volumes thus authorized corresponds to the most obvious division of the statistics of the census, viz: I. Population; II. Vital Statistics; III. Industry.

Into the first would naturally fall such of the so-called social statistics of the census as bear most directly upon the moral, social, and intellectual condition of the people; the statistics of churches, libraries, schools, newspapers, pauperism, and crime. The second would embrace the statistics (Schedules Nos. 3 and 4) of agriculture and manufactures, (the third grand division of industry, viz, commerce, not being recognized in the census;) the tables of occupations, derived from Schedule No. 1, and certain of the social statistics, (Schedule No. 5,) viz, valuation, taxation, and indebtedness, with whatever may be published on the subject of wages. The third would embrace the tables of mortality; the statistics of the blind, deaf and dumb, insane, and idiotic; the birth-tables, and whatever of value, if anything, can be obtained from the schedules in respect to the month of marriage.

There remains but one class of tables to be assigned, viz, the tables of age and sex. In the publications of the Eighth Census, these tables appeared in the population volume. They have, however, an even more obvious connection with the vital statistics of the country. In fact, the tables of age and sex have a double relation. It is proposed, therefore, to include the extended tables of age and sex in the volume which contains the statistics of births and deaths; while the population volume will contain selected tables of age and sex, showing (1) the total number of persons of each sex, (2) the number of each sex of school age, (3) the number of males of military age, (4) the number of males of voting age.

Economy of space.—Although the tabulation of results carried on at the present census has been so much more extensive than heretofore, the aggregate bulk of the several volumes will be little more than two-thirds that of the four volumes of 1860. The publications of the Eighth Census aggregated 2,875 pages. The three quarto volumes of 1870 will fall short of 2,000 pages. This saving in space, notwithstanding the largely increased amount of statistical matter to be provided for, will be mainly effected, first, by dispensing with everything in the nature of literary, historical, or economical disquisition; secondly, by printing in double or treble measure tables which heretofore have been printed in single measure; third, by publishing the living population according to the extended classification of age, by totals of States instead of by totals of counties. The reason for the latter change is that, while it is believed that the minuter distinctions of age are of the greatest value for the country as a whole, and even by entire States, it is not believed to be of importance that these distinctions should be carried out in respect to the population of each of the twenty-two hundred counties of the Union. The results of the compilation by counties will, however, be preserved at the Census Office for reference, should there ever be occasion to consult them. Those distinctions of age which are of importance as applied to smaller civil divisions, (the school, military, and voting ages,) will, as before stated, be given by counties and also by cities and towns, but at scarcely one-tenth the cost of space required by the extended classification of age and sex.

The saving on account of each of the two former changes amounts to several hundred pages. A portion of the space thus economized has been used for the new tables, now first appearing, and the volumes have at the same time been greatly reduced, as indicated.

Condensed and selected tables.—Another noticeable feature of the present work consists in the use of tables containing condensed or selected results, where reasonable limits of space will not allow of the publication of the full details.

Preservation of intermediate results.—In the course of compilation at the Census Office, however, a vast amount of information will still be obtained, as a means to more general results, which no reasonable limits of space would allow to be published, and which may yet be of local interest and well worthy of preservation. For example, referring still again to the statistics of nativities, it would be altogether impracticable to publish the results, even in the most condensed form, by towns and villages; and yet it is often a matter of considerable present interest and importance to be able to determine the constituent elements of their population, while for the purposes of town or county histories, twenty or fifty years later, no class of information would be more highly prized. So far as practicable, therefore, a complete record has been kept of all intermediate results reached in the compilations of the present census.

One typographical feature of the present publication may be alluded to in passing.

As a rule, in all tables extended vertically and horizontally, the totals are placed at the top and at the left, instead of at the bottom and at the right, as usual, while of successive periods named, the nearer and not the more remote in time is placed at the left. The advantage of this deviation from the customs of American statistical publications it is believed will become apparent on the first glance at the tables which follow. No one who has had frequent occasion to follow a line of figures across a page, or two parallel pages, to find the total at the opposite end, at the imminent peril every instant of losing the line, and with a feeling of doubt at the last whether he has actually kept it after all, but will appreciate the advantage of having the totals brought up, as in the present publication, to the left hand, where they stand immediately against their respective titles. For somewhat the same reason, the totals of vertical columns are carried up to the top; and of several successive periods, placed longitudinally, the nearest in time is brought to the left.

REPUBLICATION OF PREVIOUS RESULTS.

Comparisons with the results of previous censuses have been very extensively introduced into certain portions of the publications of the present census. Tables I and II of the population volume will be found to contain the totals of population, with distinction of color, for each of the nine censuses now complete.

A sufficient reason, it is believed, in addition to the acknowledged convenience and instructiveness of such comparative statistics, for so extensive a republication of previously ascertained results, has been found in the increasing scarcity of the published volumes of the earlier censuses. The first four—those of 1790, 1800, 1810, and 1820—are indeed almost wholly inaccessible, even to the majority of scholars and statesmen. But few, even of the larger libraries of the country, contain these publications. The library of Harvard College and the library of the Boston Athenæum contain copies of the official censuses of those years. The public library of Boston possesses only forty pages of the census volume of 1820, and nothing of those of 1790, 1800, and 1810. The public library of Philadelphia possesses the censuses of 1790 and 1820, and wants those of 1800 and 1810. The Astor and Mercantile libraries of New York contain none of the publications of the census from 1790 to 1820.

The Census Office itself wants the census of 1790; and in order to complete the statistics here presented, the Library of Congress, which contains a full collection, has been consulted, as well as the original manuscript returns deposited in this office.

So strongly was the scarcity of these early censuses felt, even at that date, that Congress, by the thirteenth section of the act approved March 23, 1830, directed the republication of the results of the first four censuses, in connection with the Fifth Census; but so hastily and heedlessly was this work performed, that it must be regarded as absolutely valueless. Many pages of that republication would, by merely noting the necessary corrections, be almost as much disfigured as the worst proof of statistical matter ever seen in a printing-house.

A specimen with corrections indicated, is given below:

FIRST TWENTY-FIVE COUNTIES OF VIRGINIA, CENSUS OF 1800, AS REPUBLISHED.

COUNTIES.	FREE WHITE MALES.					FREE WHITE FEMALES.					All other free persons, except Indians not taxed.	Slaves.	Total number.
	Under 10 years of age.	Of 10 years and under 16.	Of 16 and under 26, including heads of families.	Of 26 and under 45, including heads of families.	Of 45 and upwards, including heads of families.	Under 10 years of age.	Of 10 years and under 16.	Of 16 and under 26, including heads of families.	Of 26 and under 45, including heads of families.	Of 45 and upwards, including heads of families.			
Accomack	1,462	797	947	966	468	1,483	756	1,117	1,132	595	1,541	4,429	15,693
Albemarle	1,669	721	863	821	547	1,590	657	859	644	425	207	7,436	16,439
Amelia	480	184	306	308	170	415	190	300	272	164	58	6,585	9,432
Amherst	1,723	689	846	989	525	1,603	614	897	(a) 858	467	134	7,462	(b) 16,807
Augusta	1,708	696	938	934	736	(c) 1,224	685	913	867	570	95	1,946	(d) 11,312
Bath	1,001	492	445	365	233	925	414	440	312	203	17	661	5,508
Berkeley	(e) 2,851	1,378	1,712	1,621	1,214	3,117	1,271	1,697	1,495	973	203	3,971	(f) 21,506
Bedford	1,889	849	858	873	611	1,796	758	864	819	539	202	4,097	(g) 14,115
Botetourt	1,628	678	787	845	549	1,565	619	845	816	441	135	1,519	10,427
Brunswick	1,157	518	737	670	361	939	548	698	658	361	270	9,422	(r) 16,309
Buckingham	1,255	544	664	622	(h) 400	1,155	505	702	577	390	229	6,336	(s) 13,409
Campbell	1,019	472	582	604	343	1,002	405	618	538	310	302	3,671	(t) 10,066
Caroline	1,148	457	545	648	356	1,068	497	737	629	407	365	10,581	(j) 17,238
Chesterfield	1,028	471	612	684	363	976	(k) 570	627	685	361	319	7,852	(l) 14,188
Culpeper	1,878	806	938	1,011	708	1,768	726	1,041	956	647	273	7,348	18,100
Charlotte	1,005	382	562	569	324	918	413	556	480	297	123	6,283	(m) 7,912
Charles City	333	142	167	206	116	291	160	182	245	112	398	3,013	5,365
Cumberland	700	273	434	397	218	668	302	369	355	229	183	5,711	(n) 9,857
Dinwiddie (v)	816	360	516	458	302	712	339	513	439	286	246	6,866	(t) 11,853
Essex	570	241	326	360	214	474	250	397	381	252	276	5,767	9,508
Fairfax	1,230	694	589	668	475	1,172	580	666	635	326	204	6,078	13,317
Fauquier	2,190	957	1,127	1,087	815	2,083	915	1,335	1,135	800	131	8,754	21,329
Fluvanna	464	211	227	258	181	442	221	278	217	160	44	1,920	(o) 5,122
Franklin	1,540	668	700	715	405	1,436	557	713	599	368	27	1,574	9,304
Frederick	3,307	1,628	1,697	1,608	1,412	3,183	1,476	1,772	1,638	(p) 1,107	453	5,663	(q) 24,94

(a) 852. (b) 16,801. (c) 1,624. (d) 11,712. (e) 3,351. (f) 22,006. (g) 14,125. (h) 410. (i) 9,866. (j) 17,438. (k) 510. (l) 14,488. (m) 11,912. (n) 9,839. (o) 4,623. (p) 907. (q) 24,744. (r) 16,339. (s) 13,389. (t) 15,374.

(v) This line of figures does not express Dinwiddie County. Add the corresponding line of Petersburg and each item will be changed and the total of the county will be as by foot-note (t.)

In consideration of the above facts it has been thought desirable that the reports of the present census should present such a view of the results of preceding enumerations as is to be found in the accompanying tables.

In connection with this republication, the totals of population, heretofore published, have been carefully compared with the separate items, and with the original manuscript returns on deposit in the Census Office.

This comparison has resulted in the correction of county aggregates, in a very considerable number of cases, and of county totals by classes, (white, free colored, slave, Indian, &c.,) to a still greater extent. These errors, however, frequently balance each other and are lost in the aggregates of the States, so that the only cases in which the State aggregates have been corrected by the comparison, are as follows: Georgia, Kentucky, and New York 1800; Virginia, 1810; Arkansas, Maryland, North Carolina, Tennessee, and Virginia, 1820; Virginia, 1830.*

In addition to the above, there is another large class of errors of a clerical or typographical character which

* The table of *Arkansas* corrects the official census of 1820 by increasing whites 27.

The table of *Georgia* corrects the official census of 1800 by diminishing free colored 900, and slaves 293; also corrects the schedule of the census of 1830, and the retrospect tables in the compendium of 1840 and in the censuses of 1850 and 1860, by increasing whites 583, slaves 2, and the aggregate 585.

The table of *Kentucky* corrects the census of 1800, the schedule of 1830, and the retrospect tables in the compendium of 1840 and in the censuses of 1850 and 1860, by increasing whites 2, and diminishing free colored 2.

The table of *Maryland* corrects the official census of 1820, the schedule of 1830, and the retrospect tables in the compendium of 1840 and in the censuses of 1850 and 1860, by diminishing whites 1, and increasing slaves 1.

The table of *New York* corrects the census of 1800 by increasing whites 2,515, free colored 43, slaves 290, and the aggregate 3,001; also the schedule of 1830, and the retrospect tables in the compendium of 1840 and in the censuses of 1850 and 1860, by increasing whites 1,692 free colored 43, slaves 560, and the aggregate 2,295.

The table of *North Carolina* corrects the census of 1820, and the retrospect tables in the compendium of 1840 and in the censuses of 1850

have occurred frequently in the most important portions of the several official censuses, examples of which appear in the notes to Table II.

A single result of these examinations into the earlier censuses has enough of curious and perhaps of substantial interest to be noted here. The State of Vermont was, in the publication of the first census, that of 1790, put down as numbering among its inhabitants sixteen slaves. In subsequent publications this number was, by a clerical or typographical error, changed to seventeen; but, with this accidental variation, the statement of the first census has passed unchallenged, and antiquarians have even taken pains to explain in what manner it was that this small number of slaves should have been found in a State otherwise through all its history a free State.

The re-examination of the original census-roll of Vermont at the census of 1790, for the purposes of this republication, brought to light what had never before been suspected—that these sixteen persons appeared upon the return of the assistant marshal as "free colored." By a simple error of compilation, they were introduced into the column for slaves; and this error has been perpetuated through nearly the whole history of the Government until corrected in the accompanying tables.

Table of cities, towns, &c.—In Table III of the population volume, which contains the population of all recognized civil divisions less than counties, (cities, towns, townships, villages, boroughs, beats, wards of parishes, election districts, militia districts, &c.,) comparison with the results of 1850 and 1860 has been introduced as far as practicable. For this purpose the manuscript returns of the Seventh and Eighth Censuses have been carefully compared with the tables of cities, towns, villages, &c., in the published volumes. The latter have been found to be exceedingly defective and inaccurate. Several thousand civil divisions have been added to the list, which were entirely omitted from the publication of these censuses, although recognized on the returns of assistant marshals. Reference to the original manuscripts, for this purpose, elicited the additional fact that not only were the lists defective, but the figures, as published, were very inaccurate for the cities, towns, &c., actually appearing.

To take one class of errors in this exhibit, and to illustrate them from a single State: an extensive table appears in the population volume of 1860, which purports to give the population of the "cities, towns, &c.," of Ohio. Examination of this table and reference to original returns show that sometimes it is the population of the town which is given; sometimes the population of the township including the town; and sometimes the population of the township outside the town.* These variations occur continually through the list, and corrections to the number of many hundreds in that State alone have been rendered necessary in the present republication. The additions and corrections introduced in several other States have been almost as numerous.

These remarks are not made with a view to the disparagement of any person, but to show the necessity of such a republication, and to let it be understood that in all points in which the tables appended disagree with preceding publications, the present is the authoritative statement.

---

and 1860, by increasing free colored 100, and diminishing slaves 100; also corrects the schedule of 1830, by diminishing whites 100, increasing free colored 100, and diminishing slaves 100.

The table of *Tennessee* corrects the census of 1820, the schedule of 1830, and the retrospect tables in the compendium of 1840 and in the censuses of 1850 and 1860, by increasing free colored 10 and the aggregate 10.

The table of *Virginia* corrects the census of 1810, the schedule of 1830, and the retrospect tables in the compendium of 1840 and in the censuses of 1850 and 1860, by decreasing whites 20, slaves 2, and the aggregate 22; also corrects the census of 1820, the schedule of 1830, and the retrospect tables in the compendium of 1840 and in the censuses of 1850 and 1860, by increasing whites 11, and diminishing free colored 6 and slaves 5; also corrects the retrospect tables of the censuses of 1850 and 1860 by diminishing whites 2, free colored 6, slaves 5, and total 13.

* *E. g.*: Each of the townships of Ashtabula, Athens, and Conneaut contains a borough or village of the same name. In the list of cities, towns, &c., referred to, Ashtabula appears with a population of 1,418; Athens, with a population of 2,852; Conneaut with a population of 1,952. In the first case, however, it is the borough only of Ashtabula that is given; in the second case, the population of the township of Athens is put down, including the village of the same name; in the third case, what is reported as Conneaut is only so much of the township as lies outside the town of that name. The real facts in regard to these towns and townships were as follows:

Borough of Ashtabula	1,418
Outside the borough	1,322
Township of Ashtabula	2,740
Village of Athens	1,341
Outside the village	1,511
Township of Athens	2,852
Borough of Conneaut	964
Outside the borough	1,952
Township of Conneaut	2,916

The list of civil divisions for the Ninth Census, now for the first time published, is as complete as it could be made by the most stringent instructions to marshals and assistants in regard to preserving all recognized denominations, and by an extensive correspondence with the executives of the several States. Wherever it fails to present any civil division of sufficient consequence to justify its preservation, or any mistake has been made in the classification of such civil division as town, township, borough, village, &c., it is for the want of necessary data at the Census Office, after all possible exertion had been put forth to secure complete lists. It has been a matter of surprise to find how deficient the records of many States of the Union are in respect to their own existing civil divisions, and particularly in regard to changes of boundary, of name, or of municipal character, within a comparatively recent period. In the case of some, notwithstanding the expressed willingness of the executive to afford such information, it has been impossible to secure a simple list of the existing townships of the State at the present time. Of course, in such a condition of things, it has been altogether out of the question to obtain an account of the *changes* occurring in past years.

It has been sought to accompany this comparative statement of population with such explanations as should account in every case for the disappearance of old and the appearance of new civil divisions within the same State or county, explaining all changes of name and accounting for the population thus lost or found. In some instances it has proved impossible to secure the information desired. In such cases the figures are given just as they are found in the different censuses, and it is left to local research to apply the key to changes which it has been impossible at this distance to explain.

The value of a correct publication of all the civil divisions of the country, large and small, cannot be overestimated. It is the feature of the census in which a greater number of citizens are interested than perhaps in any other, except the single page which exhibits the grand totals of population. Special pains, therefore, have been taken with this table. The more usual distinction, namely, that of sex, has been omitted, and the population has been distinguished instead as native or foreign, white or colored. The reason for this has been that, as reasonable limits of space would not suffice for the publication of all the facts, a selection was made of those which are most important to be stated.

It will at once be seen that, with a given population in any town or city, the respective numbers of males and females may be predicated with a very close approach to accuracy. The sexes will throughout be evenly balanced, or one or the other will have a very slight preponderance. Natural laws maintain a substantial equality. But with such a population it is impossible to predicate anything whatever in regard to the proportions of native and foreign, of white and colored. The foreign element may be one-half or three-fourths, or it may be but the tenth of one per cent. The black population may be largely in preponderance, or there may not be a single representative of that color found. Hence, these two classes of facts have been taken as the most important to be preserved. The proportion of the sexes will be shown in connection with the tables of age.

ADMISSION OF ERRORS AND DEFICIENCIES.

The statistics of the census are not of uniform value. The census law of 1850 was a purely tentative measure. Some of the inquiries which it proposed are such as the country is not even yet ripe for. In respect to others, no adequate machinery is provided; and the investigations from that cause fail to accomplish worthy results. In respect to others, still, the compensation provided is so inadequate that, although the statistics are easily accessible, and the machinery for their collection is well adapted to the purpose, the motive force is wanting to secure the thorough performance of the duty. From these three causes it follows that the agents of the census are charged by law with the collection of statistics upon certain subjects where a partial failure, more or less considerable, is inevitable. Yet these statistics the authorities of the census are presumably bound to publish, except where the results are so flagrantly wrong as to be calculated to deceive rather than to instruct.

In such a state of things it would seem to be the duty of those charged with the publication of these statistics to indicate in respect to each class the degree to which the figures may be relied upon, and, as nearly as may be practicable, the proportion of omission or error. It is undoubtedly true that many will by such a course become advised of these deficiencies who never would have discovered them. It is probably true also that many persons will, when candidly advised of the necessary limitations of such statistics, proceed to the conclusion that they are all worthless, and thus reject the whole. It is unquestionable, therefore, that the results of the census would obtain more credit if put forth without any admissions or exceptions; but I have not deemed such a course fair to the public. If, in the progress of compilation or correspondence, defects more or less numerous and important have been detected, which it is yet impracticable to remedy, the country has as much right to that information as to the actual figures of the census.

COMPENDIUM OF THE NINTH CENSUS.

It is recommended that a compendium of the Census in octavo form be authorized for wide popular distribution. With a view to the publication of such a volume, which, though it should contain little original matter, or none, will yet require much care and labor in its preparation, I have already forwarded an estimate to be embodied in the estimates of the Department for the fiscal year 1872–'73, for the salaries of a chief clerk and six clerks of class four, for three months from the 1st of July next, with a small allowance for the miscellaneous expenses of the office during the time.

The whole of this appropriation may not be required, but it seems best that the service should be fully provided for, if a compendium is to be authorized. Work upon it can be commenced at once, more than three-fourths of the tables which are to furnish the material for the compendium being already prepared. The remainder may be delayed a few months, but enough will be on hand constantly to allow of uninterrupted progress being made with the selections, the condensations, the groupings, the calculations of percentage, &c., necessary to present the results of the census most accessibly and most instructively for popular use.

THE CENSUS OFFICE.

The Census Office was organized on the 7th of February, 1870, by the appointment of a Superintendent. By making special arrangements with the marshals of the larger States, it was found practicable by the 1st of July to have a considerable force of clerks engaged upon the work of compiling the returns according to the forms adopted for tabulation, both those hitherto used and those which were introduced for the first time at the present census. The advantage of this early organization was twofold. It enabled the Superintendent to call the attention of marshals and assistant marshals to mistakes which were being committed in the course of the enumeration, in season for such errors to be corrected upon the greater portion of the returns; and it also gave the office a large number of trained clerks against the time when the main body of the returns should be received.

The clerical force of the Census Office has been raised, in accordance with the provisions of law, by a system of examinations. Examinations began upon the 18th of February, 1870, and have been continued, with longer or shorter intervals, according to the necessities of the office, to the present time. Seven hundred and nineteen persons have presented themselves before the board for examination. Of this number, 401 passed upon their first examination. The marking being upon a scale of 1,000, 1 passed above 950, 5 between 900 and 950, 17 between 800 and 900, 42 between 700 and 800, 52 between 600 and 700, 102 between 500 and 600, 98 between 450 and 500, 84 between 400 and 450, 103 between 300 and 400, 89 between 200 and 300, 74 between 100 and 200, and 52 under 100.

By the rule adopted at the commencement of the examinations, any applicant attaining a total of 450 marks was promised an appointment. No one could be appointed to a first-class clerkship who failed to reach 400; between 400 and 450, appointment might be given or withheld, at discretion.

Of those who failed upon first examination, 64 were allowed another examination upon the presentation of evidence which established a presumption that the first examination had not, generally from reasons of physical disability at the time, afforded a fair opportunity. Of this number, 37 succeeded upon another trial. Of these, one only passed above 700; three between 600 and 700; twelve between 500 and 600; twelve between 450 and 500; nine between 400 and 450; nine between 300 and 400; seven between 200 and 300; three between 100 and 200, and eight under 100. The fact that the proportion of those who passed upon the second trial is almost exactly the same as of those who passed upon the first, and that at a second examination nearly all who succeeded did so with a narrow margin, is the strongest confirmation that could be afforded to the justice and accuracy of the test applied.

These examinations were conducted by the use of sealed papers. Each person examined was furnished with a written list of the questions and problems proposed, and was allowed six hours in which to perform the work. The papers were examined by the board without a knowledge of the applicant's name, and it was only after his standing had been determined that the envelope containing his name was broken.

The examinations were mainly in the practical use of figures, being designed specially to test the fitness of the candidate for the work of the Census Office. New series of questions were frequently introduced, in order to secure the integrity of the examination; but it was sought at each change to make the new series an exact equivalent of the former one. Each part was examined and marked by itself, so that however gross the error which the candidate might commit at one point, it should not prejudice whatever merit might be found in others. It will be a matter of surprise to many to see such a wide range, as the result of these examinations, in the marks of the individual applicants. The differences indicated in the arithmetical aptitude and ability of applicants are not, however, greater than those which exist between men actually in office under the Government.

Unquestionably one reason why so much prejudice is excited by a rigid system of examinations, and why so many inefficient persons are, in the absence of such a system, pressed upon the public service, is that these differ-

ences are not appreciated. No one probably would question, for a moment, that differences exist among men of ordinary intelligence in respect to clerical aptitude; but it is too commonly assumed that they are no greater than the differences which exist in respect to strength, or weight, or stature. No one probably would doubt that one clerk might be better than another, just as one clerk will be heavier than another, by ten, twenty, or even, in a few extreme cases, thirty per cent.; but that such differences go really to the extent of making one good clerk more valuable than two, or three, or four merely moderate clerks, while no consideration whatever can make it worth while for the Government to give desk-room to a really poor clerk: this is not generally understood.

These comments upon the examinations of the Census Office have been made strictly with reference to the qualifications of the applicants for the work of that office. It has been fully recognized that many have been rejected who might have made excellent corresponding clerks, or have succeeded admirably in the conduct of general business. The qualifications which the Census Office demands are the average qualifications of a good bank clerk or paymaster's clerk; and with a view to such duties, the differences in ability which have been developed by this series of examinations, represent actually the differences between men as they are found in the community, and as they apply for public office.

ACKNOWLEDGMENTS.

The clerical force of this office deserve the warmest commendation for the high standard of industry and efficiency which their own zeal and fidelity, rather than administrative measures on the part of the Superintendent, have maintained. Especially to Colonel G. D. Harrington, chief clerk, and to the following gentlemen, chiefs and assistant chiefs of division, are my thanks due: S. W. Stocking, C. S. Mixter, C. W. Seaton, D. S. Keller, W. J. Warren, Henry Stone, S. A. Galpin, J. M. Grassie, A. W. Paine, J. Q. Adams, J. W. Bradshaw, Lockwood R. May, and J. P. Scott. These gentlemen were chosen for the positions to which they were assigned without the slightest reference to any other consideration than their personal fitness for the work; and the results have fully justified their selection. They have not allowed themselves to measure their service by the usual requirements of public office, or by the demands made upon them, but have served the Government unsparingly to the utmost of their strength. They deserve, therefore, to have their names connected with this record of the Ninth Census.

Acknowledgment is due to the Honorable the Postmaster General, and to the Hon. J. M. Edmunds, postmaster of the city of Washington, for exceptional facilities in the prompt and safe transmission of the vast bodies of mail-matter which this office has had occasion to send and receive.

No expressions which I could use would exaggerate the assistance which the Census has derived from the manner in which its numerous and most difficult demands upon the Government Printing Office have been met. To Hon. A. M. Clapp, Congressional Printer, and to his zealous and capable assistants in every department of the great public work under his charge, this office is indebted for services far beyond the requirements of law or usage.

To you, sir, and to your predecessor in the administration of the Department, the Census Office is under the deepest obligations for the enlightened interest invariably manifested in its success, and for the kind, liberal, and courageous support given to every proposed improvement or reform.

I have the honor to be, sir, very respectfully, your obedient servant,

FRANCIS A. WALKER,
Superintendent.

DEPARTMENT OF THE INTERIOR,
Census Office, November 21, 1871.

NOTE.—Subsequently to the date of this report, it was discovered at the Census Office, that a portion of the population of Linn County, Iowa, to the number of 2,228, although duly enumerated, had, through oversight, failed to be returned by the United States marshal. It was also ascertained that one sheet of schedules from Luzerne County, Pennsylvania, had been mislaid, and the inhabitants returned thereon to the number of 160 had been omitted from the count. In reprinting the report, for the purposes of the present publication, the changes involved in the correction of these two errors have been carried through the tables and the computations in the text.

TABLE I.

POPULATION OF THE UNITED STATES,

(BY STATES AND TERRITORIES,)

IN

THE AGGREGATE,

AND AS

WHITE, COLORED, FREE COLORED, SLAVE, CHINESE, AND INDIAN, AT EACH CENSUS.

TABLE I.—THE UNITED STATES.

STATES AND TERRITORIES.	AGGREGATE.																	
	1870		1860		1850		1840		1830		1820		1810		1800		1790	
Total of the United States	38, 558, 371		31, 443, 321		23, 191, 876		*a* 17, 069, 453		12, 866, 020		*4,631 9, 633, 822		7, 239, 881		5, 308, 483		3, 929, 214	
Variances from former official totals. Amount	.....		.....		.....		.....		.....		(*b*) + 254 Ark., Tenn., and Vt.		— 22 Va.		(*c*) + 3, 001 N. Y.		— 112 Del. and Vt.	
Variances from former official totals. Details in Table II.	.....		.....		.....		.....		.....									
Total of the States	38, 115, 641		31, 183, 744		23, 067, 202		17, 019. 641		12, 820, 868		*4,631 9, 600, 783		7, 215, 858		5, 294, 390		3, 929, 214	
Alabama	16	996, 992	13	964, 201	12	771, 623	12	590, 756	15	309, 527	19	127, 901	....	.....	....	.....	....	.....
Arkansas	26	484, 471	25	435, 450	26	209, 897	25	97, 574	27	30, 388	25	*18 14, 255	....	.....	....	.....	....	.....
California	24	560, 247	26	379, 994	29	92, 597	....	.....	....	.....	....	.....	....	.....	....	.....	....	.....
Connecticut	25	537, 454	24	460, 147	21	370, 792	20	309, 978	16	297, 675	14	*100 275, 148	9	261, 942	8	251, 002	8	237, 946
Delaware	34	125, 015	32	112, 216	30	91, 532	26	78, 085	24	76, 748	22	72, 749	19	72, 674	17	64, 273	16	59, 096
Florida	33	187, 748	31	140, 424	31	87, 445	27	54, 477	25	34, 730	....	.....	....	.....	....	.....	....	.....
Georgia	12	1, 184, 109	11	1, 057, 286	9	906, 185	9	691, 392	10	516, 823	11	*4 340, 985	11	252, 433	12	162, 686	13	82, 548
Illinois	4	2, 539, 891	4	1, 711, 951	11	851, 470	14	476, 183	20	157, 445	24	*49 55, 162	23	12, 282	....	.....	....	.....
Indiana	6	1, 680, 637	6	1, 350, 428	7	988, 416	10	685, 866	13	343, 031	18	147, 178	21	24, 520	20	5, 641	....	.....
Iowa	11	1, 194, 020	20	674, 913	27	192, 214	28	43, 112	....	.....	....	.....	....	.....	....	.....	....	.....
Kansas	29	364, 399	33	107, 206	....	.....	....	.....	....	.....	....	.....	....	.....	....	.....	....	.....
Kentucky	8	1, 321, 011	9	1, 155, 684	8	982, 405	6	779, 828	6	687, 917	6	*182 564, 135	7	406, 511	9	220, 955	14	73, 677
Louisiana	21	726, 915	17	708, 002	18	517, 762	19	352, 411	19	215, 739	17	*484 152, 923	18	76, 556	....	.....	....	.....
Maine	23	626, 915	22	628, 279	16	583, 169	13	501, 793	12	399, 455	12	*66 298, 269	14	228, 705	14	151, 719	11	96, 540
Maryland	20	780, 894	19	687. 049	17	583, 034	15	470, 019	11	447, 040	10	407, 350	8	380, 546	7	341, 548	6	319, 728
Massachusetts	7	1, 457, 351	7	1, 231, 066	6	994, 514	8	737, 699	8	610, 408	7	*128 523, 159	5	472, 040	5	422, 845	4	378, 787
Michigan	13	1, 184, 059	16	749, 113	20	397, 654	23	212, 267	26	31, 639	26	*131 8, 765	24	4, 762	....	.....	....	.....
Minnesota	28	439, 706	30	172, 023	33	6, 077	....	.....	....	.....	....	.....	....	.....	....	.....	....	.....
Mississippi	18	827, 922	14	791, 305	15	606, 526	17	375, 651	22	136, 621	21	75, 448	20	40, 352	19	8, 850	....	.....
Missouri	5	1, 721, 295	8	1, 182, 012	13	682, 044	16	383, 702	21	140, 455	23	*29 66, 557	22	20, 845	....	.....	....	.....
Nebraska	35	122, 993	35	28, 841	....	.....	....	.....	....	.....	....	.....	....	.....	....	.....	....	.....
Nevada	37	42, 491	36	6, 857	....	.....	....	.....	....	.....	....	.....	....	.....	....	.....	....	.....
New Hampshire	31	318, 300	27	326, 073	22	317, 976	22	284, 574	18	269, 328	15	*139 244, 022	16	214, 460	11	183, 858	10	141, 885
New Jersey	17	906, 096	21	672, 035	19	489, 555	18	373, 306	14	320, 823	13	*149 277, 426	12	245, 562	10	211, 149	9	184, 139
New York	1	4, 382, 759	1	3, 880, 735	1	3, 097, 394	1	2, 428, 921	1	1, 918, 608	1	*701 1, 372, 111	2	959, 049	3	589, 051	5	340, 120
North Carolina	14	1, 071, 361	12	992, 622	10	869, 039	7	753, 419	5	737, 987	4	638, 829	4	555, 500	4	478, 103	3	393, 751
Ohio	3	2, 665, 260	3	2, 339, 511	3	1, 980, 329	3	1, 519, 467	4	937, 903	5	*139 581, 295	13	230, 760	18	45, 365	....	.....
Oregon	36	90, 923	34	52, 465	32	13, 294	....	.....	....	.....	....	.....	....	.....	....	.....	....	.....
Pennsylvania	2	3, 521, 951	2	2, 906, 215	2	2, 311, 786	2	1, 724, 033	2	1, 348, 233	3	*1,951 1, 047, 507	3	810, 091	2	602, 365	2	434, 373
Rhode Island	32	217, 353	29	174, 620	28	147, 545	24	108, 830	23	97, 199	20	*44 83, 015	17	76, 931	16	69, 122	15	68, 825
South Carolina	22	705, 606	18	703, 708	14	668, 507	11	594, 398	9	581, 185	8	502, 741	6	415, 115	6	345, 591	7	249, 073
Tennessee	9	1, 258, 520	10	1, 109, 801	5	1, 002, 717	5	829, 210	7	681, 904	9	*52 422, 771	10	261, 727	15	105, 602	17	35, 691
Texas	19	818, 579	23	604, 215	25	212, 592	....	.....	....	.....	....	.....	....	.....	....	.....	....	.....
Vermont	30	330, 551	28	315, 098	23	314, 120	21	291, 948	17	280, 652	16	*15 235, 966	15	217, 895	13	154, 465	12	85, 425
Virginia	10	1, 225, 163	5	1, 596, 318	4	1, 421, 661	4	1, 239, 797	3	1, 211, 405	2	*250 1, 065, 116	1	974, 600	1	880, 200	1	747, 610
West Virginia	27	442, 014	....	.....	....	.....	....	.....	....	.....	....	.....	....	.....	....	.....	....	.....
Wisconsin	15	1, 054, 670	15	775, 881	24	305, 391	29	30, 945	....	.....	....	.....	....	.....	....	.....	....	.....
Total of the Territories		442, 730		259, 577		124, 614		43, 712		39, 834		33, 039		24, 023		14, 093		.....
Arizona	9	9, 658	....	.....	....	.....	....	.....	....	.....	....	.....	....	.....	....	.....	....	.....
Colorado	4	39, 864	4	34, 277	....	.....	....	.....	....	.....	....	.....	....	.....	....	.....	....	.....
Dakota	8	14, 181	6	4, 837	....	.....	....	.....	....	.....	....	.....	....	.....	....	.....	....	.....
District of Columbia	1	131, 700	2	75, 080	2	51, 687	1	43, 712	1	39, 834	1	33, 039	1	24, 023	1	14, 093	....	.....
Idaho	7	14, 999	....	.....	....	.....	....	.....	....	.....	....	.....	....	.....	....	.....	....	.....
Montana	6	20, 595	....	.....	....	.....	....	.....	....	.....	....	.....	....	.....	....	.....	....	.....
New Mexico	2	91, 874	1	93, 516	1	61, 547	....	.....	....	.....	....	.....	....	.....	....	.....	....	.....
Utah	3	86, 786	3	40, 273	3	11, 380	....	.....	....	.....	....	.....	....	.....	....	.....	....	.....
Washington	5	23, 955	5	11, 594	....	.....	....	.....	....	.....	....	.....	....	.....	....	.....	....	.....
Wyoming	10	9, 118	....	.....	....	.....	....	.....	....	.....	....	.....	....	.....	....	.....	....	.....
On public ships in service of the United States	.....		.....		.....			6, 100		5, 318	.....		.....		.....		.....	

NOTE.—The narrow column under each census year shows the order of the States and Territories when arranged according to magnitude of population in the aggregate or in each class.

(*) "All other persons, except Indians not taxed." In the form of Schedule I, transmitted by the Secretary of State to the marshals, and in the tables of the official census of 1820, this heading was printed without a comma. Yet it was printed with a comma after the word "persons" in the schedule which was made a part of the census act of 1820, and the thirty-third interrogatory prescribed by the Secretary of State to be put by an assistant marshal to a head of a family was: "How many other persons, EXCEPT INDIANS NOT TAXED?" This interrogatory follows the punctuation of the schedule in the census act, and the care taken to emphasize the last clause by capital letters relieves the meaning of the interrogatory from doubt. A few Indians taxed were included in this column, as were also persons in the military and naval service of the United States, inmates of prisons, alms and poor houses, and generally such persons as assistant marshals could not locate in a family. The quantities marked with an asterisk (*), as well as all others in Tables I and II, which are interlined above another, are not included in the lower quantity, but the two are additive.

(*a*) To obtain the total population of the United States at the census of 1840, it is necessary to add to the printed total of the aggregate table 787, being the increase of the second enumeration of the county of Montgomery, Maryland, over the first enumeration.

(*b*) In the aggregate table of the census of 1820, the total of the State of Tennessee is printed 422,613 instead of 422,813, as given by the tables of Tennessee in the same census. This error of the total column of the aggregate table having been corrected, the above variance applies.

(*c*) In the aggregate table of the census of 1800 the total of Kentucky is printed 220,959. The table for Kentucky in the same census has it 220,955; also the total of the eastern district of Pennsylvania is printed 327,979 instead of 327,799. These errors of the total column of the aggregate table having been corrected, the above variance applies. See note (*d*,) page 4.

TABLE I.—THE UNITED STATES—Continued.

STATES AND TERRITORIES.	WHITE.																	
	1870		1860		1850		1840		1830		1820		1810		1800		1790	
Total of the United States	33,589,377		26,922,537		19,553,068		a14,195,805		10,537,378		7,862,166		5,862,073		4,306,446		3,172,006	
Variances from former official totals. Amount	.....		— 1		.....		+ 110		.....		(b) + 256		— 20		(c & d) + 2,517		— 114	
Variances from former official totals. Details in Table II.	.....		Fla.		.....		Va.		.....		Ark., Md., Vt., and Va.		Va.		Ky., and N. Y.		Vt.	
Total of the States	33,203,128		26,690,780		19,442,272		14,159,048		10,504,497		7,839,552		5,845,994		4,296,380		3,172,006	
Alabama	21	521,384	18	526,271	15	426,514	14	335,185	18	190,406	18	85,451	....	.....	....	.....	....	.....
Arkansas	26	362,115	25	324,143	26	162,189	25	77,174	26	25,671	25	12,579	....	.....	....	.....	....	.....
California	22	499,424	26	323,177	29	91,635	....	.....	....	.....	....	.....	....	.....	....	.....	....	.....
Connecticut	20	527,549	20	451,504	18	363,099	17	301,856	14	289,603	10	267,181	7	255,179	6	244,721	6	232,374
Delaware	34	102,221	32	90,589	30	71,169	26	58,561	24	57,601	22	55,282	18	55,361	17	49,852	16	46,310
Florida	35	96,057	33	77,746	31	47,203	29	27,943	27	18,385	....	.....	....	.....	....	.....	....	.....
Georgia	16	638,926	17	591,550	13	521,572	12	407,695	12	296,806	16	189,566	16	145,414	14	102,261	15	52,886
Illinois	4	2,511,096	4	1,704,291	7	846,034	11	472,254	19	155,061	23	53,788	23	11,501	....	.....	....	.....
Indiana	5	1,655,837	5	1,338,710	5	977,154	6	678,698	10	339,399	17	145,758	20	23,890	19	5,343	....	.....
Iowa	8	1,188,207	13	673,779	25	191,881	27	42,924	....	.....	....	.....	....	.....	....	.....	....	.....
Kansas	28	346,377	31	106,390	....	.....	....	.....	....	.....	....	.....	....	.....	....	.....	....	.....
Kentucky	10	1,098,692	9	919,484	8	761,413	8	590,253	7	517,787	6	434,644	6	324,237	11	179,873	14	61,133
Louisiana	27	362,065	22	357,456	24	255,491	23	158,457	22	89,441	20	73,383	19	34,311	....	.....	....	.....
Maine	17	624,809	16	626,947	11	581,813	9	500,438	9	398,263	9	297,340	10	227,736	13	150,901	11	96,002
Maryland	18	605,497	19	515,918	16	417,943	16	318,204	13	291,108	11	260,223	8	235,117	7	216,326	7	208,649
Massachusetts	7	1,443,156	6	1,221,432	4	985,450	5	729,030	5	603,359	5	516,419	4	465,303	4	416,393	3	373,324
Michigan	9	1,167,282	12	736,142	17	395,071	21	211,560	25	31,346	26	8,591	24	4,618	....	.....	....	.....
Minnesota	33	438,257	30	169,395	33	6,038	....	.....	....	.....	....	.....	....	.....	....	.....	....	.....
Mississippi	25	382,896	23	353,899	22	295,718	22	179,074	23	70,443	24	42,176	21	23,024	20	5,179	....	.....
Missouri	6	1,603,146	7	1,063,489	10	592,004	15	323,888	20	114,795	21	55,988	22	17,227	....	.....	....	.....
Nebraska	33	122,117	35	28,696	....	.....	....	.....	....	.....	....	.....	....	.....	....	.....	....	.....
Nevada	37	38,959	36	6,812	....	.....	....	.....	....	.....	....	.....	....	.....	....	.....	....	.....
New Hampshire	30	317,697	24	325,579	19	317,456	19	284,036	16	268,721	13	243,236	15	213,490	10	182,998	9	141,097
New Jersey	13	875,407	14	646,699	14	465,509	13	351,588	11	300,266	12	257,409	11	226,868	9	194,325	8	169,954
New York	1	4,330,210	1	3,831,590	1	3,048,325	1	2,378,890	1	1,873,663	1	1,332,744	1	918,699	2	557,731	4	314,142
North Carolina	15	678,470	15	629,942	12	553,028	10	484,870	8	472,843	7	419,200	5	376,410	5	337,764	5	288,204
Ohio	3	2,601,946	3	2,302,808	3	1,955,050	3	1,502,122	3	928,329	4	576,572	9	228,861	18	45,028	....	.....
Oregon	36	86,929	34	52,160	32	13,087	....	.....	....	.....	....	.....	....	.....	....	.....	....	.....
Pennsylvania	2	3,456,609	2	2,849,259	2	2,258,160	2	1,676,115	2	1,309,900	2	1,017,094	2	786,804	1	586,095	2	424,099
Rhode Island	32	212,219	29	170,649	28	143,875	24	105,587	21	93,621	19	79,413	17	73,214	16	65,438	13	64,470
South Carolina	31	289,667	28	291,300	23	274,563	20	259,084	17	257,863	14	237,440	14	214,196	8	196,255	10	140,178
Tennessee	12	936,119	10	826,722	9	756,836	7	640,627	6	535,746	8	339,927	13	215,875	15	91,709	17	31,913
Texas	19	564,700	21	420,891	27	154,034	....	.....	....	.....	....	.....	....	.....	....	.....	....	.....
Vermont	29	329,613	27	314,369	20	313,402	18	291,218	15	279,771	15	235,063	12	217,145	12	153,908	12	85,154
Virginia	14	712,089	8	1,047,299	6	894,800	4	740,968	4	694,300	3	603,085	3	551,514	3	514,280	1	442,117
West Virginia	24	424,033	....	.....	....	.....	....	.....	....	.....	....	.....	....	.....	....	.....	....	.....
Wisconsin	11	1,051,351	11	773,693	21	304,756	28	30,749	....	.....	....	.....	....	.....	....	.....	....	.....
Total of the Territories	386,249		231,757		110,796		30,657		27,563		22,614		16,079		10,066		.....	
Arizona	9	9,581	....	.....	....	.....	....	.....	....	.....	....	.....	....	.....	....	.....	....	.....
Colorado	4	39,221	4	34,231	....	.....	....	.....	....	.....	....	.....	....	.....	....	.....	....	.....
Dakota	7	12,887	6	2,576	....	.....	....	.....	....	.....	....	.....	....	.....	....	.....	....	.....
District of Columbia	2	88,278	2	60,763	2	37,941	1	30,657	1	27,563	1	22,614	1	16,079	1	10,066	....	.....
Idaho	8	10,618	....	.....	....	.....	....	.....	....	.....	....	.....	....	.....	....	.....	....	.....
Montana	6	18,306	....	.....	....	.....	....	.....	....	.....	....	.....	....	.....	....	.....	....	.....
New Mexico	1	90,393	1	82,924	1	61,525	....	.....	....	.....	....	.....	....	.....	....	.....	....	.....
Utah	3	86,044	3	40,125	3	11,330	....	.....	....	.....	....	.....	....	.....	....	.....	....	.....
Washington	5	22,195	5	11,138	....	.....	....	.....	....	.....	....	.....	....	.....	....	.....	....	.....
Wyoming	10	8,726	....	.....	....	.....	....	.....	....	.....	....	.....	....	.....	....	.....	....	.....
On public ships in service of the United States	.....		.....		.....		6,100		5,318		.....		.....		.....		.....	

(a) To obtain the total white at the census of 1840, care must be taken to include 6,100 persons on board public ships, and 487, being the increase in the white of the second enumeration of the county of Montgomery, Maryland, over the white at the first enumeration.

(b) In the aggregate table of the census of 1820, at Tennessee, "White males to 45" are printed 27,349 instead of 27,549, as rightly given in the tables of the State of Tennessee. This error in the white column of the aggregate table having been corrected, and consequently the total white having been made 200 more than there printed, the above variance applies.

(c) In the aggregate table of the census of 1800, at New Jersey, "White males under 10" are printed 33,900 instead of 33,980; at District of Columbia, in the same column, 889 should be 689; at Kentucky, "White males 65 and upwards," printed 9,238, should be 9,233; at Western District of Virginia, "White females 26 and under 45," printed 8,632, should be 15,169; and column "White females, 45 and upwards," printed 15,169, should be 8,632; and at "Indian Territory" add 766 to the total of the items for the columns of the White, in order to balance "766 persons" added to the total of the Territory in the table under correction, but not then placed in any of the classes of the population of the Territory. These "*persons*" are thus assumed to be whites, but cannot be distributed among the Age and Sex columns of the whites in that table. These errors of the White columns of the aggregate table having been corrected, the above variance applies.

(d) In the columns of Table I, devoted to the Second Census, the sum of the variances in the classes of population does not equal the variance at the aggregate. In explanation of this apparent inconsistency, it is necessary to state that the table showing the aggregate population at the Second Census, as originally published, had no complete summary line, and that the official totals of that census have been established in the following manner. After correcting the indigenous errors of that table, in accordance with notes (c), pages 3 and 4 of this volume, and striking out the lines of the table for Maryland and "Baltimore County," and inserting in their stead the line of "Maryland, corrected," the columns have been added, and the total white afterwards obtained by adding the totals of the ten Age and Sex columns. The result held to be the official totals of the Second Census appears in the second line of the following tabular statement, which, with the subsequent annotation, is in explanation of the failure of the variances of the above table for the Second Census to form an equation:

	White.		Free colored.		Slave.		Aggregate.
The Second Census as published at the Ninth Census	4,306,466	+	108,435	+	893,602	=	5,308,483
The Second Census as originally published	4,303,929	+	109,294	+	893,605	>	5,305,482
Variances of the former from the latter publication	+ 2,517	—	859	—	3	<	+ 3,001
Variances of the latter publication from a balanced total line (assuming its "Aggregate" to be correct as it was, disregarding the 3,001, found after the publication)	+ 151	+	902	+	293	>	0
Variances of the former publication from the balanced totals of the latter	+ 2,668	+	43	+	293	+	3,001

The first line of this statement is an equation; the second an inequation, whose second member is correct, and whose first member is in each term too large to permit that member to equal the second member; consequently the third line of the statement, obtained by subtracting the second line from the first, must be an equation, whose second member is correct, and whose first member is in every term too small as a member of an equation. The third line is the series of variances inserted in Table I of this volume, and expresses the differences between official totals, as originally and now published. The fourth line of the statement furnishes the numbers which, by enlarging each term of its first member, change this inequation to an equation, and produce the fifth line of the statement, which expresses the additional population discovered by the recount at the Ninth Census of the original returns of the Second Census for the State of New York. (See note (a), page 52.)

TABLE I.—THE UNITED STATES—Continued.

STATES AND TERRITORIES.	COLORED.																	
	1870		1860		1850		1840		1830		1820		1810		1800		1790	
Total of the United States	4,880,009		4,441,830		3,638,808		2,873,648		2,328,642		1,771,656		1,377,808		1,002,037		757,208	
Variances from former official totals. Amount(a)	...		...		...		—110		...		—2		—2		+38		...	
Variances from former official totals. States	...		...		...		Va.		...		Md., N. C., Tenn., and Va.		Va.		Ga., Ky., and N. Y.		...	
Total of the States	4,835,106		4,427,294		3,624,990		2,860,593		2,316,371		1,761,231		1,369,864		998,010		757,208	
Alabama	3	475,510	3	437,770	4	345,109	5	255,571	9	119,121	9	42,450	...	...	...	...	...	...
Arkansas	12	122,169	13	111,259	15	47,708	16	20,400	20	4,717	20	1,676	...	...	...	...	...	...
California (b)	29	4,272	25	4,086	27	962	...	...	...	...	...	...	...	...	...	...	...	...
Connecticut	26	9,668	22	8,627	22	7,693	20	8,122	18	8,072	16	7,967	14	6,763	13	6,281	11	5,572
Delaware	21	22,794	19	21,627	19	20,363	17	19,524	15	19,147	14	17,467	13	17,313	10	14,421	8	12,786
Florida	14	91,689	14	62,677	16	40,242	14	26,534	16	16,345	...	...	...	...	...	...	...	...
Georgia	1	545,142	2	465,698	3	384,613	3	283,697	4	220,017	4	151,419	5	107,019	5	60,425	5	29,662
Illinois	19	28,762	23	7,628	23	5,436	22	3,929	23	2,384	22	1,374	21	781	...	...	...	...
Indiana	20	24,560	20	11,428	20	11,262	21	7,168	21	3,632	21	1,420	23	630	20	298	...	...
Iowa	27	5,762	29	1,069	31	333	29	188	...	...	...	...	...	...	...	...	...	...
Kansas	23	17,108	31	627	...	...	...	...	...	...	...	...	...	...	...	...	...	...
Kentucky	10	222,210	9	236,167	9	220,992	8	189,575	5	170,130	6	129,491	6	82,274	6	41,082	9	12,544
Louisiana	7	364,210	7	350,373	7	262,271	7	193,954	8	126,298	8	79,540	8	42,245	...	...	...	...
Maine	31	1,606	27	1,327	26	1,356	24	1,355	24	1,192	23	929	20	969	17	818	16	538
Maryland	11	175,391	11	171,131	10	165,091	10	151,815	6	155,932	5	147,127	4	145,429	4	125,222	2	111,079
Massachusetts	24	13,947	21	9,602	21	9,064	19	8,669	19	7,049	17	6,740	15	6,737	12	6,452	12	5,463
Michigan	25	11,849	24	6,799	25	2,583	26	707	27	293	26	174	24	144	...	...	...	...
Minnesota	34	759	33	259	33	39	...	...	...	...	...	...	...	...	...	...	...	...
Mississippi	4	444,201	4	437,404	6	310,808	6	196,577	10	66,178	11	33,272	12	17,328	15	3,671	...	...
Missouri	13	118,071	12	118,503	11	90,040	11	59,814	13	25,660	15	10,569	17	3,618	...	...	...	...
Nebraska	33	789	35	82	...	...	...	...	...	...	...	...	...	...	...	...	...	...
Nevada	36	357	36	45	...	...	...	...	...	...	...	...	...	...	...	...	...	...
New Hampshire	35	580	32	494	30	520	27	538	26	607	25	786	19	970	16	860	15	788
New Jersey	18	30,658	18	25,336	18	24,046	15	21,718	14	20,557	13	20,017	11	18,694	8	16,824	7	14,185
New York	17	52,081	16	49,005	14	49,069	12	50,031	11	44,945	10	39,367	9	40,350	7	31,320	6	25,978
North Carolina	9	391,650	6	361,522	5	316,011	4	268,549	3	265,144	3	219,629	3	179,090	3	140,339	4	105,547
Ohio	16	63,213	17	36,673	17	25,279	18	17,345	17	9,574	18	4,723	18	1,899	19	337	...	...
Oregon	37	346	34	128	32	207	...	...	...	...	...	...	...	...	...	...	...	...
Pennsylvania	15	65,294	15	56,949	13	53,626	13	47,918	12	38,333	12	30,413	10	23,287	9	16,270	10	10,274
Rhode Island	28	4,980	26	3,952	24	3,670	23	3,243	22	3,578	19	3,602	16	3,717	14	3,684	13	4,355
South Carolina	5	415,814	5	412,320	2	393,944	2	335,314	2	323,322	2	265,301	2	200,919	2	149,336	3	108,895
Tennessee	8	322,331	8	283,019	8	245,881	9	188,583	7	146,158	7	82,844	7	45,852	11	13,893	14	3,778
Texas	9	253,475	10	182,921	12	58,558	...	...	...	...	...	...	...	...	...	...	...	...
Vermont	32	924	30	709	28	718	25	730	25	881	24	903	22	750	18	557	17	271
Virginia	2	512,841	1	548,907	1	526,861	1	498,829	1	517,105	1	462,031	1	423,086	1	365,920	1	305,493
West Virginia	22	17,980	...	...	...	...	...	...	...	...	...	...	...	...	...	...	...	...
Wisconsin	30	2,113	28	1,171	29	635	28	196	...	...	...	...	...	...	...	...	...	...
Total of the Territories	44,903		14,536		13,818		13,055		12,271		10,425		7,944		4,027		...	
Arizona	9	26	...	...	...	...	...	...	...	...	...	...	...	...	...	...	...	...
Colorado	2	456	4	46	...	...	...	...	...	...	...	...	...	...	...	...	...	...
Dakota	7	94	...	...	...	...	...	...	...	...	...	...	...	...	...	...	...	...
District of Columbia	1	43,404	1	14,316	1	13,746	1	13,055	1	12,271	1	10,425	1	7,944	1	4,027	...	...
Idaho	8	60	...	...	...	...	...	...	...	...	...	...	...	...	...	...	...	...
Montana	4	183	...	...	...	...	...	...	...	...	...	...	...	...	...	...	...	...
New Mexico	5	172	2	85	3	22	...	...	...	...	...	...	...	...	...	...	...	...
Utah	6	118	3	59	2	50	...	...	...	...	...	...	...	...	...	...	...	...
Washington	3	207	5	30	...	...	...	...	...	...	...	...	...	...	...	...	...	...
Wyoming	4	183	...	...	...	...	...	...	...	...	...	...	...	...	...	...	...	...
On public ships in service of the United States	...		...		...		...		...		...		...		...		...	

(a) Heretofore no combination of the slave and the free colored population has been published in the recapitulation table of any official census. Indeed, a careful research has failed, with one exception, to discover in any previous census any table showing the total colored population. There having been no previous publication of this kind, the several variances on this page, instead of being strictly "Variances from former official totals," are rather the combined effect of variances shown on the pages of the table devoted respectively to the free colored and the slave population.

(b) CALIFORNIA, GENERAL NOTE.—At the census of 1850 the returns for Contra Costa and Santa Clara Counties were lost on the way to the Census Office, and those for San Francisco County were destroyed by fire. The State census of California for the year 1852 which, pursuant to a joint resolution of Congress, was appended to the official census of the United States for 1850, gives the population of these counties as follows: Contra Costa, white, 2,487; free colored, 21; Indian, 278; aggregate, 2,786. Santa Clara, white, 6,158; free colored, 56; Indians, 550; aggregate, 6,764. San Francisco, white, 35,531; colored, 464; Indians, 159; aggregate, 36,154. Aggregate of the three counties, 45,704: constituted of white, 44,176; free colored, 541; Indian, 987. The population of the State at 1852, as given by the above authority, was: white, 171,841; free black, 1,678; free mulatto, 528; Chinese, 9,809; and Indian, (domesticated and nomadic,) 31,266; aggregate, 215,122. To this was added an estimate for El Dorado County, from which there were no returns in that census, of 40,000 not distributed among the races, which increased the aggregate of the State to 255,122.

TABLE I.—THE UNITED STATES—Continued.

STATES AND TERRITORIES.	FREE COLORED.																	
	1870		1860		1850		1840		1830		1820		1810		1800		1790	
Total of the United States	4, 880, 009		488, 070		434, 495		a386, 293		319, 599		233, 634		186, 446		108, 435		59, 527	
Variances from former official totals. Amount							— 10 Va.				+ 104 N. C., Tenn., and Va.				—859 Ga., Ky., and N. Y.		+ 16 Vt.	
Details in Table II.																		
Total of the States	4, 835, 106		476, 748		424, 390		377, 932		313, 447		229, 586		183, 897		107, 652		59, 527	
Alabama	3	475, 510	22	2, 690	21	2, 265	19	2, 039	19	1, 572	21	571						
Arkansas	12	122, 169	33	144	28	608	27	465	27	141	26	59						
California	29	4, 272	18	4, 086	23	962												
Connecticut	26	9, 668	14	8, 627	14	7, 693	12	8, 105	10	8, 047	9	7, 870	10	6, 453	8	5, 330	9	2, 808
Delaware	21	22, 794	8	19, 829	[illegible]	18, 073	9	16, 919	[illegible]	15, 855	6	12, 958	5	13, 136	5	8, 268	7	3, 899
Florida	14	91, 689	26	932	24	932	23	817	22	844								
Georgia	1	545, 142	21	3, 500	18	2, 931	18	2, 753	17	2, 486	16	1, 763	14	1, 801	12	1, 019	14	398
Illinois	19	28, 762	15	7, 628	16	5, 436	16	3, 598	18	1, 637	23	457	20	613				
Indiana	20	24, 560	10	11, 428	10	11, 262	14	7, 165	15	3, 629	17	1, 230	22	393	20	163		
Iowa	27	5, 762	25	1, 069	31	333	29	172										
Kansas	23	17, 108	29	625														
Kentucky	10	222, 210	11	10, 684	11	10, 011	13	7, 317	13	4, 917	14	2, 759	15	1, 713	15	739	17	114
Louisiana	7	364, 210	9	18, 647	9	17, 462	5	25, 502	7	16, 710	[illegible]	10, 476	8	7, 585				
Maine	31	1, 606	23	1, 327	22	1, 356	22	1, 355	20	1, 190	18	929	18	969	14	818	13	538
Maryland	11	175, 391	1	83, 942	1	74, 723	1	62, 078	1	52, 938	1	39, 730	1	33, 927	2	19, 587	2	8, 043
Massachusetts	24	13, 947	13	9, 602	12	9, 064	10	8, 669	12	7, 048	11	6, 740	9	6, 737	7	6, 452	4	5, 463
Michigan	25	11, 849	17	6, 799	20	2, 583	25	707	26	261	25	174	24	120				
Minnesota	34	759	32	259	33	39												
Mississippi	4	444, 201	27	773	25	930	21	1, 366	25	519	22	458	23	240	19	182		
Missouri	13	118, 071	20	3, 572	19	2, 618	20	1, 574	24	569	24	347	21	607				
Nebraska	33	789	35	67														
Nevada	36	357	36	45														
New Hampshire	35	580	30	494	29	520	26	537	23	604	20	786	17	970	13	852	12	630
New Jersey	18	30, 658	7	25, 318	7	23, 810	7	21, 044	6	18, 303	7	12, 460	7	7, 843	9	4, 402	10	2, 762
New York	17	52, 081	[illegible]	49, 005	4	49, 069	2	50, 027	3	44, 870	4	29, 279	3	25, 333	4	10, 417	6	4, 654
North Carolina	6	391, 650	6	30, 463	5	27, 463	6	22, 732	5	19, 543	5	14, 712	6	10, 266	6	7, 043	5	4, 975
Ohio	16	63, 213	5	36, 673	6	25, 279	8	17, 342	9	9, 568	12	4, 723	13	1, 899	17	337		
Oregon	37	346	34	128	32	207												
Pennsylvania	15	65, 294	3	56, 949	3	53, 626	[illegible]	47, 854	4	37, 930	[illegible]	30, 202	4	22, 492	3	14, 564	3	6, 537
Rhode Island	28	4, 980	19	3, 952	17	3, 670	17	3, 238	16	3, 561	13	3, 554	12	3, 609	10	3, 304	8	3, 407
South Carolina	5	415, 814	12	9, 914	13	8, 960	11	8, 276	11	7, 921	10	6, 826	11	4, 554	11	3, 185	11	1, 801
Tennessee	8	322, 331	16	7, 300	15	6, 422	15	5, 524	14	4, 555	15	2, 737	16	1, 317	18	309	15	361
Texas	9	253, 475	31	355	30	397												
Vermont	32	924	28	709	26	718	24	730	21	881	19	903	19	750	16	557	16	271
Virginia	2	512, 841	[illegible]	58, 042	2	54, 333	3	49, 842	2	47, 348	2	36, 883	2	30, 570	1	20, 124	1	12, 866
West Virginia	22	17, 980																
Wisconsin	30	2, 113	24	1, 171	27	635	28	185										
Total of the Territories	44, 903		11, 322		10, 105		8, 361		6, 152		4, 048		2, 549		783			
Arizona	9	26																
Colorado	[illegible]	456	[illegible]	46														
Dakota	7	94																
District of Columbia	1	43, 404	1	11, 131	1	10, 059	1	8, 361	1	6, 152	1	4, 048	1	2, 549	1	783		
Idaho	[illegible]	60																
Montana	4	183																
New Mexico	5	172	2	85	[illegible]	22												
Utah	6	118	4	30	2	24												
Washington	3	207	[illegible]	30														
Wyoming	4	183																
On public ships in service of the United States																		

(a) To obtain the total "free colored" at the census of 1840, it is necessary to add to the printed total of the aggregate table 58, being the increase in the free colored of the second enumeration of the county of Montgomery, Maryland, over the free colored at the first enumeration.

TABLE I.—THE UNITED STATES—Continued.

STATES AND TERRITORIES.	SLAVE.																	
	1870		1860		1850		1840		1830		1820		1810		1800		1790	
Total of the United States			3,953,760		3,204,313		a2,487,355		2,009,043		1,538,022		1,191,362		893,602		697,681	
Variances from former official totals. Amount. Details in Table II.							—100 Va.				—106 Md., N. C., and Va.		—2 Va.		—3 Ga. and N. Y.		—16 Vt.	
Total of the States			3,950,546		3,200,600		2,482,601		2,002,924		1,531,645		1,185,967		890,358		697,681	
Alabama			4	435,080	4	342,844	4	253,532	7	117,549	9	41,879						
Arkansas			12	111,115	13	47,100	13	19,935	13	4,576	15	1,617						
California																		
Connecticut							18	17	20	25	19	97	15	310	13	951	12	2,764
Delaware			15	1,798	15	2,290	14	2,605	14	3,292	14	4,509	12	4,177	10	6,153	9	8,887
Florida			14	61,745	14	39,310	12	25,717	12	15,501								
Georgia			2	462,198	3	381,682	3	280,944	4	217,531	4	149,656	5	105,218	5	59,406	5	29,264
Illinois							16	331	16	747	16	917	17	168				
Indiana							23	3	23	3	18	190	16	237	15	135		
Iowa							19	16										
Kansas			18	2														
Kentucky			9	225,483	9	210,981	8	182,258	5	165,213	5	126,732	6	80,561	6	40,343	7	12,430
Louisiana			6	331,726	7	244,809	9	168,452	8	109,588	8	69,064	8	34,660				
Maine									24	2								
Maryland			13	87,189	10	90,368	10	89,737	9	102,994	6	107,397	4	111,502	4	105,635	3	103,036
Massachusetts									25	1								
Michigan									19	32			19	24				
Minnesota																		
Mississippi			3	436,631	5	309,878	6	195,211	10	65,659	10	32,814	9	17,088	11	3,489		
Missouri			11	114,931	11	87,422	11	58,240	11	25,091	11	10,222	13	3,011				
Nebraska			17	15														
Nevada																		
New Hampshire							24	1	23	3					16	8	14	158
New Jersey			16	b18	16	236	15	674	15	2,254	13	7,557	11	10,851	9	12,422	8	11,423
New York							22	4	18	75	12	10,088	10	15,017	7	20,903	6	21,324
North Carolina			7	331,059	6	288,548	5	245,817	3	245,601	3	204,917	3	168,824	3	133,296	4	100,572
Ohio							23	3	22	6								
Oregon																		
Pennsylvania							17	64	17	403	17	211	14	795	12	1,706	10	3,737
Rhode Island							21	5	21	17	20	48	18	108	14	380	13	948
South Carolina			5	402,406	2	384,984	2	327,038	2	315,401	2	258,475	2	196,365	2	146,151	2	107,094
Tennessee			8	275,719	8	239,459	7	183,059	6	141,603	7	80,107	7	44,535	8	13,584	11	3,417
Texas			10	182,566	12	58,161												
Vermont																		
Virginia			1	490,865	1	472,528	1	448,987	1	469,757	1	425,148	1	392,516	1	345,796	1	292,627
West Virginia																		
Wisconsin							20	11										
Total of the Territories				3,214		3,713		4,694		6,119		6,377		5,395		3,244		
Arizona																		
Colorado																		
Dakota																		
District of Columbia			1	3,185	1	3,687	1	4,694	1	6,119	1	6,377	1	5,395	1	3,244		
Idaho																		
Montana																		
New Mexico																		
Utah			2	29	2	c26												
Washington																		
Wyoming																		
Or, public ships in service of the United States																		

(a) To obtain the total slave at the census of 1840, care must be taken to add to the printed total of slave in the aggregate table 242, being the excess in slave of the second enumeration of the county of Montgomery, Maryland, over the slave of the first enumeration.
(b) Colored apprentices for life, by the act to abolish slavery, passed April 18, 1846.
(c) Returned as on the way to California.

TABLE I.—THE UNITED STATES—Continued.

STATES AND TERRITORIES.	CHINESE.										INDIAN.								
	1870		1860		1850	1840	1830	1820	1810	1800	1790	1870		1860		1850	1840	1830	1820	1810	1800	1790
Total of the United States	a63, 254		34, 933									25, 731		44, 021								
Variances from former official totals. Amount														+ 1 Fla.								
Variances from former official totals. Details in Table II.																						
Total of the States	a56, 179		34, 933									21, 228		30, 737								
Alabama												21	98	11	160							
Arkansas	4	98										22	89	18	48							
California	1	b49, 310	1	34, 933								1	7, 241	1	17, 798							
Connecticut	14	2										14	235	25	16							
Delaware																						
Florida												34	2	29	1							
Georgia	15	1										27	40	19	38							
Illinois	15	1										29	32	21	32							
Indiana												13	240	7	290							
Iowa	13	3										26	48	15	65							
Kansas												5	914	8	189							
Kentucky	15	1										19	108	20	33							
Louisiana	6	71										8	569	10	173							
Maine	15	1										9	499	27	5							
Maryland	14	2										33	4									
Massachusetts	5	c97										17	151	21	32							
Michigan	14	d2										2	4, 926	2	6, 172							
Minnesota												7	690	3	2, 369							
Mississippi	9	16										6	809	28	2							
Missouri	13	3										24	75	23	20							
Nebraska												23	87	16	63							
Nevada	3	3, 152										30	23									
New Hampshire												30	23									
New Jersey	10	c15										31	16									
New York	7	29										10	439	12	140							
North Carolina												3	1, 241	4	1, 158							
Ohio	15	1										20	100	22	30							
Oregon	8	3, 330										12	318	9	177							
Pennsylvania	11	d14										28	34	26	7							
Rhode Island												16	154	24	19							
South Carolina	15	1										18	124	14	88							
Tennessee												25	70	17	60							
Texas	8	25										11	379	6	403							
Vermont												32	14	23	20							
Virginia	12	4										15	229	13	112							
West Virginia												35	1									
Wisconsin												4	1, 206	5	1, 017							
Total of the Territories		7, 075											4, 503		13, 284							
Arizona	6	20										9	31									
Colorado	7	7										4	180									
Dakota												3	1, 200	2	2, 261							
District of Columbia	8	3										10	15	5	1							
Idaho	1	4, 274										8	47									
Montana	2	1, 949										6	157									
New Mexico												2	1, 309	1	10, 507							
Utah	3	445										5	179	4	89							
Washington	4	234										1	1, 319	3	426							
Wyoming	5	143										7	66									
On public ships in service of the United States																						

(a) Includes 55 Japanese. (b) Includes 33 Japanese. (c) Includes 10 Japanese. (d) Includes 1 Japanese.

TABLE II.

POPULATION OF EACH STATE AND TERRITORY,

(BY COUNTIES,)

IN

THE AGGREGATE,

AND AS

WHITE, FREE COLORED, SLAVE, CHINESE, AND INDIAN, AT ALL CENSUSES.

TABLE II.—STATE OF ALABAMA.

COUNTIES.	AGGREGATE. 1870	1860	1850	1840	1830	1820	1810	1800	1790
Total	996992	964201	771623	590756	309527	127901	a9046	a1250	.....
Variances from former official totals	.....	.....	.....	.....	.....	.....	.....	.....	.....
Autauga (b) (k)	11623	16739	15023	14342	11874	3853	.....	.....	.....
Baker (b)	6194	.....	.....	.....	.....	.....	.....	.....	.....
Baldwin (l)	6004	7530	4414	2951	2324	1713	a1427	.....	.....
Barbour (d)	29309	30812	23632	12024	.....	.....	.....	.....	.....
Benton (c)	.....	.....	17163	14260	.....	.....	.....	.....	.....
Bibb (b)	7469	11894	9969	8284	6306	3676	.....	.....	.....
Blount (m)	9945	10865	7367	5570	4233	2415	.....	.....	.....
Bullock (d)	24474	.....	.....	.....	.....	.....	.....	.....	.....
Butler (e) (j)	14981	18122	10836	8685	5650	1405	.....	.....	.....
Calhoun (c) (h) (m)	13980	21539	.....	.....	.....	.....	.....	.....	.....
Cataco (f)	.....	.....	.....	.....	.....	5263	.....	.....	.....
Chambers (g)	17562	23214	23960	17333	.....	.....	.....	.....	.....
Cherokee (m)	11132	18360	13884	8773	.....	.....	.....	.....	.....
Choctaw	12676	13877	8389	.....	.....	.....	.....	.....	.....
Clarke	14663	15049	9786	8640	7595	5839	.....	.....	.....
Clay (g)	9560	.....	.....	.....	.....	.....	.....	.....	.....
Cleburne (h)	8017	.....	.....	.....	.....	.....	.....	.....	.....
Coffee (j) (n)	6171	9623	5940	.....	.....	.....	.....	.....	.....
Colbert (i)	12537	.....	.....	.....	.....	.....	.....	.....	.....
Conecuh (l)	9574	11311	9322	8197	7444	5713	.....	.....	.....
Coosa (k)	11945	19273	14543	6995	.....	.....	.....	.....	.....
Covington (j)	4868	6469	3645	2435	1522	.....	.....	.....	.....
Crenshaw (j)	11156	.....	.....	.....	.....	.....	.....	.....	.....
Dale (n)	11325	12197	6382	7397	2031	.....	.....	.....	.....
Dallas	40705	33625	29727	25199	14017	6003	.....	.....	.....
De Kalb (m)	7126	10705	8245	5929	.....	.....	.....	.....	.....
Elmore (k)	14477	.....	.....	.....	.....	.....	.....	.....	.....
Escambia (l)	4041	.....	.....	.....	.....	.....	.....	.....	.....
Etowah (m)	10109	.....	.....	.....	.....	.....	.....	.....	.....
Fayette (r)	7136	12850	9681	6942	3547	.....	.....	.....	.....
Franklin (i)	8006	18627	19610	14270	11078	4988	.....	.....	.....
Geneva (n)	2959	.....	.....	.....	.....	.....	.....	.....	.....
Greene (o)	18399	30859	31441	24024	15026	4554	.....	.....	.....
Hale (o)	21792	.....	.....	.....	.....	.....	.....	.....	.....
Hancock (p)	.....	.....	1542	.....	.....	.....	.....	.....	.....
Henry	14191	14918	9019	5787	4020	2638	.....	.....	.....
Jackson	19410	18283	14088	15715	12700	8751	.....	.....	.....
Jefferson	12345	11746	8989	7131	6855	.....	.....	.....	.....
Lauderdale	15091	17420	17172	14485	11781	4963	.....	.....	.....
Lawrence	16658	13975	15258	13313	14984	.....	.....	.....	.....
Lee (q)	21750	.....	.....	.....	.....	.....	.....	.....	.....
Limestone	15017	15306	16483	14374	14807	9871	.....	.....	.....
Lowndes (e) (j)	25719	27716	21915	19539	9410	.....	.....	.....	.....
Macon (d) (q)	17727	26802	26898	11247	.....	.....	.....	.....	.....
Madison	31267	26451	26427	25706	27990	17481	a4699	.....	.....
Marengo (o)	26151	31171	27831	17264	7700	2933	.....	.....	.....
Marion (r)	6059	11182	7833	5847	4058	.....	.....	.....	.....
Marshall (m)	9871	11472	8846	7553	.....	.....	.....	.....	.....
Mobile	49311	41131	27600	18741	6267	2672	.....	.....	.....
Monroe	14214	15667	12013	10680	8782	8838	.....	.....	.....
Montgomery (d) (k)	43704	35904	29711	24574	12695	6604	.....	.....	.....
Morgan (f)	12187	11335	10125	9841	9062	.....	.....	.....	.....
Perry (b) (o)	24975	27724	22285	19086	11490	.....	.....	.....	.....
Pickens	17690	22316	21512	17118	6622	.....	.....	.....	.....
Pike (d) (j)	17423	24435	15920	10108	7108	.....	.....	.....	.....
Randolph (g) (h)	12006	20059	11581	4973	.....	.....	.....	.....	.....
Russell (q)	21636	26592	19548	13513	.....	.....	.....	.....	.....
Sanford (r)	8893	.....	.....	.....	.....	.....	.....	.....	.....
Shelby (b)	12218	12618	9536	6112	5704	2416	.....	.....	.....
St. Clair (m)	9360	11013	6829	5638	5975	4166	.....	.....	.....
Sumter	24109	24035	22250	29937	.....	.....	.....	.....	.....
Talladega (g) (h)	18064	23520	18624	12587	.....	.....	.....	.....	.....
Tallapoosa (k) (q)	16963	23827	15584	6444	.....	.....	.....	.....	.....
Tuscaloosa (o)	20081	23200	18056	16583	13646	8229	.....	.....	.....
Walker	6543	7980	5124	4032	2202	.....	.....	.....	.....
Washington	3912	4669	2713	5300	3474	.....	a2920	a1250	.....
Wilcox	28377	24618	17352	15278	9548	2917	.....	.....	.....
Winston (p)	4155	3576	.....	.....	.....	.....	.....	.....	.....

COUNTIES.	WHITE. 1870	1860	1850	1840	1830	1820	1810	1800	1790
Total	521384	526271	426514	335185	190406	85451	a6422	a733	.....
Variances from former official totals	.....	.....	.....	.....	.....	.....	.....	.....	.....
Autauga	4329	7105	6274	6217	5867	2203	.....	.....	.....
Baker	5057	.....	.....	.....	.....	.....	.....	.....	.....
Baldwin	3159	3585	2100	1161	965	651	a667	.....	.....
Barbour	12143	14629	12842	6469	.....	.....	.....	.....	.....
Benton	.....	.....	13397	11360	.....	.....	.....	.....	.....
Bibb	5061	8027	7097	6256	5113	2930	.....	.....	.....
Blount	9263	10193	6941	5225	3882	2239	.....	.....	.....
Bullock	7223	.....	.....	.....	.....	.....	.....	.....	.....
Butler	8590	11260	7162	6192	3904	835	.....	.....	.....
Calhoun	10088	17169	.....	.....	.....	.....	.....	.....	.....
Cataco	.....	.....	.....	.....	.....	4394	.....	.....	.....
Chambers	8974	11315	12784	10188	.....	.....	.....	.....	.....
Cherokee	9652	15321	12170	7652	.....	.....	.....	.....	.....
Choctaw	5802	6767	4620	.....	.....	.....	.....	.....	.....
Clarke	7098	7599	4901	4228	3894	3778	.....	.....	.....
Clay	8823	.....	.....	.....	.....	.....	.....	.....	.....
Cleburne	7441	.....	.....	.....	.....	.....	.....	.....	.....
Coffee	5151	8200	5380	.....	.....	.....	.....	.....	.....
Colbert	7898	.....	.....	.....	.....	.....	.....	.....	.....
Conecuh	4667	6419	4925	4376	3812	3769	.....	.....	.....
Coosa	8544	14044	10414	4858	.....	.....	.....	.....	.....
Covington	4269	5631	3077	2055	1118	.....	.....	.....	.....
Crenshaw	8950	.....	.....	.....	.....	.....	.....	.....	.....
Dale	9528	10379	5622	6809	1757	.....	.....	.....	.....
Dallas	8552	7785	7461	7922	6794	3324	.....	.....	.....
De Kalb	6656	9853	7730	5589	.....	.....	.....	.....	.....
Elmore	7747	.....	.....	.....	.....	.....	.....	.....	.....
Escambia	3047	.....	.....	.....	.....	.....	.....	.....	.....
Etowah	8401	.....	.....	.....	.....	.....	.....	.....	.....
Fayette	6059	11145	8451	5961	3035	.....	.....	.....	.....
Franklin	6693	10119	11398	8236	6069	3308	.....	.....	.....
Geneva	2732	.....	.....	.....	.....	.....	.....	.....	.....
Greene	3858	7251	9265	7556	7585	2861	.....	.....	.....
Hale	4802	.....	.....	.....	.....	.....	.....	.....	.....
Hancock	.....	.....	1480	.....	.....	.....	.....	.....	.....
Henry	9534	10464	6776	4701	3005	2011	.....	.....	.....
Jackson	16350	14811	11754	13863	11418	8129	.....	.....	.....
Jefferson	9839	9078	6714	5486	5121	.....	.....	.....	.....
Lauderdale	9921	10639	11097	9447	7960	3556	.....	.....	.....
Lawrence	10096	7173	8342	7143	8361	.....	.....	.....	.....
Lee	10151	.....	.....	.....	.....	.....	.....	.....	.....
Limestone	7764	7215	8399	7498	8077	6922	.....	.....	.....
Lowndes	5086	8362	7258	6956	5001	.....	.....	.....	.....
Macon	5103	8624	11286	5369	.....	.....	.....	.....	.....
Madison	15527	11685	11937	12297	13855	8813	a3745	.....	.....
Marengo	6090	6761	7101	5350	4549	2052	.....	.....	.....
Marion	5835	9893	6922	5094	3452	.....	.....	.....	.....
Marshall	8504	9596	7952	6688	.....	.....	.....	.....	.....
Mobile	28195	28559	17303	11763	3440	1653	.....	.....	.....
Monroe	6625	6878	5648	5370	5165	5014	.....	.....	.....
Montgomery	12419	12122	10169	8972	6180	3941	.....	.....	.....
Morgan	8829	7592	6637	6580	6126	.....	.....	.....	.....
Perry	7142	9479	8342	8721	7149	.....	.....	.....	.....
Pickens	8052	10117	10972	9347	4974	.....	.....	.....	.....
Pike	12798	15646	12102	7987	5204	.....	.....	.....	.....
Randolph	10365	18132	10616	4446	.....	.....	.....	.....	.....
Russell	5946	10936	8405	6244	.....	.....	.....	.....	.....
Sanford	7330	.....	.....	.....	.....	.....	.....	.....	.....
Shelby	8840	8970	7153	4494	4549	2011	.....	.....	.....
St. Clair	7295	9236	5501	4505	4818	3607	.....	.....	.....
Sumter	5202	5919	7369	13901	.....	.....	.....	.....	.....
Talladega	8469	14634	11617	7663	.....	.....	.....	.....	.....
Tallapoosa	12772	17154	11511	4424	.....	.....	.....	.....	.....
Tuscaloosa	11787	12971	10571	9943	8807	5894	.....	.....	.....
Walker	6235	7461	4857	3820	2034	.....	.....	.....	.....
Washington	2125	2119	1195	2843	1924	.....	a2010	a733	.....
Wilcox	6767	6795	5517	5960	5442	1556	.....	.....	.....
Winston	4134	3454	.....	.....	.....	.....	.....	.....	.....

COUNTIES.	FREE COLORED. 1870	1860	1850	1840	1830	1820	1810	1800	1790
Total	475510	2690	2265	2039	1572	571	a59	a23	.....
Variances from former official totals	.....	.....	.....	.....	.....	.....	.....	.....	.....
Autauga	7292	14	19	16	17	3	.....	.....	.....
Baker	1137	.....	.....	.....	.....	.....	.....	.....	.....
Baldwin	2845	140	90	83	96	61	a43	.....	.....
Barbour	17165	33	10	7	.....	.....	.....	.....	.....
Benton	.....	.....	3	6	.....	.....	.....	.....	.....
Bibb	2408	25	11	5	1	.....	.....	.....	.....
Blount	682	6	.....	1	21	1	.....	.....	.....
Bullock	17251	.....	.....	.....	.....	.....	.....	.....	.....
Butler	6391	44	35	23	7	1	.....	.....	.....
Calhoun	3892	28	.....	.....	.....	.....	.....	.....	.....
Cataco	.....	.....	.....	.....	.....	11	.....	.....	.....
Chambers	8588	50	18	4	.....	.....	.....	.....	.....
Cherokee	1480	37	23	9	.....	.....	.....	.....	.....
Choctaw	6872	16	.....	.....	.....	.....	.....	.....	.....
Clarke	7565	14	9	17	29	26	.....	.....	.....
Clay	737	.....	.....	.....	.....	.....	.....	.....	.....
Cleburne	576	.....	.....	.....	.....	.....	.....	.....	.....
Coffee	1020	6	3	.....	.....	.....	.....	.....	.....
Colbert	4639	.....	.....	.....	.....	.....	.....	.....	.....
Conecuh	4901	10	3	4	14	13	.....	.....	.....
Coosa	3394	11	9	12	.....	.....	.....	.....	.....
Covington	599	17	88	9	8	.....	.....	.....	.....
Crenshaw	2206	.....	.....	.....	.....	.....	.....	.....	.....
Dale	1797	7	3	8	5	.....	.....	.....	.....
Dallas	32152	80	8	69	63	2	.....	.....	.....
De Kalb	470	4	9	.....	.....	.....	.....	.....	.....
Elmore	6730	.....	.....	.....	.....	.....	.....	.....	.....
Escambia	951	.....	.....	.....	.....	.....	.....	.....	.....
Etowah	1708	.....	.....	.....	.....	.....	.....	.....	.....
Fayette	1077	2	9	.....	.....	.....	.....	.....	.....
Franklin	1313	13	15	29	21	13	.....	.....	.....
Geneva	227	.....	.....	.....	.....	.....	.....	.....	.....
Greene	14541	10	49	37	21	2	.....	.....	.....
Hale	16990	.....	.....	.....	.....	.....	.....	.....	.....
Hancock	.....	.....	.....	.....	.....	.....	.....	.....	.....
Henry	4657	21	1	2	6	1	.....	.....	.....
Jackson	3060	67	42	36	18	83	.....	.....	.....
Jefferson	2506	19	8	9	19	.....	.....	.....	.....
Lauderdale	5170	44	60	69	26	29	.....	.....	.....
Lawrence	6562	14	64	25	67	.....	.....	.....	.....
Lee	11597	.....	.....	.....	.....	.....	.....	.....	.....
Limestone	7253	6	21	36	41	30	.....	.....	.....
Lowndes	20633	14	8	14	21	.....	.....	.....	.....

TABLE II.—STATE OF ALABAMA—Continued.

COUNTIES.	FREE COLORED. 1870	1860	1850	1840	1830	1820	1810	1800	1790
Macon	12620	1	16	27					
Madison	15740	192	164	144	158	46	a6		
Marengo	20058	1	37	12	13	15			
Marion	224	5	3		0				
Marshall	1367	51	26	24					
Mobile	21107	1195	941	787	546	183			
Monroe	7572	46	40	18	76	30			
Montgomery	31285	70	115	116	65	8			
Morgan	3358	37	51	45	42				
Perry	17833	39	26	22	23				
Pickens	9638	8	6	7	17				
Pike	4625	4	24	10	26				
Randolph	1641	23	29	1					
Russell	15690	18	32	3					
Sanford	1563								
Shelby	3378	26	7	2	16				
St. Clair	2065	9	7	8	3	6			
Sumter	18907	25	50	116					
Talladega	9595	21	36	26					
Tallapoosa	4190	1		7					
Tuscaloosa	8294	84	8	86	46				
Walker	308		1	1					
Washington	1787	56	22	23	18		a10	a23	
Wilcox	21610	26		24	16	7			
Winston	21								
	SLAVE.								
Total		435080	342844	253532	117549	41879	a2565	a494	
Variances from former official totals									
Autauga		9607	8730	8109	5990	1647			
Baldwin		3714	2218	1707	1263	1001	a717		
Barbour		16150	10780	5548					
Benton			3763	2894					
Bibb		3842	2861	2023	1192	746			
Blount		666	426	344	330	175			
Butler		6818	3639	2470	1739	569			
Calhoun		4342							
Cataco						858			
Chambers		11849	11158	7141					
Cherokee		3002	1691						
Choctaw		7094	3769	1112					
Clarke		7436	4876	4395	3672	2035			
Coffee		1417	557						
Conecuh		4882	4394	3817	3618	1931			
Coosa		5212	4120	2125					
Covington		821	480	371	396				
Dale		1809	757	580	269				
Dallas		25760	22258	17208	7160	2677			
De Kalb		848	506	340					
Fayette		1703	1221	981	512				
Franklin		8495	8197	6005	4988	1667			
Greene		23598	22127	16431	7420	1691			
Hancock			62						
Henry		4433	2242	1084	1009	626			

COUNTIES.	SLAVE. 1870	1860	1850	1840	1830	1820	1810	1800	1790
Jackson		3405	2292	1816	1264	539			
Jefferson		2649	2267	1636	1715				
Lauderdale		6737	6015	4969	3795	1378			
Lawrence		6788	6852	6145	6556				
Limestone		8085	8063	6840	6689	2919			
Lowndes		19340	14649	12569	4388				
Macon		18176	15596	5851					
Madison		14573	14326	13265	13977	8622	a948		
Marengo		24409	20693	11902	3138	866			
Marion		1283	908	753	600				
Marshall		1821	868	841					
Mobile		11376	9356	6191	2281	836			
Monroe		8705	6325	5292	3541	3794			
Montgomery		23710	19427	15486	6450	2655			
Morgan		3706	3437	3216	2894				
Perry		18206	13917	10343	4318				
Pickens		12191	10534	7764	1631				
Pike		8785	3794	2111	1878				
Randolph		1904	936	526					
Russell		15638	11111	7266					
Shelby		3622	2376	1616	1139	405			
St. Clair		1768	1321	1125	1154	553			
Sumter		18091	14831	15920					
Talladega		8865	6971	4898					
Tallapoosa		6672	4073	2013					
Tuscaloosa		10145	7477	6554	4793	2335			
Walker		519	266	211	168				
Washington		2494	1496	2434	1532		a900	a494	
Wilcox		17797	11835	9294	4090	1354			
Winston		122							
	INDIAN.								
Total	98	160							
Variances from former official totals									
Autauga	2	13							
Baldwin		91							
Barbour	1								
Choctaw	2								
Conecuh	6								
Coosa	7	6							
Dale		2							
Dallas	1								
Escambia	43								
Lee	2								
Macon	4	1							
Madison		1							
Marengo	3								
Marion		1							
Marshall		4							
Mobile	9	1							
Monroe	17	38							
Montgomery		2							
Tallapoosa	1								

(a) Then in the Territory of Mississippi.
(b) In 1868 Baker from Autauga, Bibb, Perry, and Shelby.
(c) In 1858 name changed from Benton to Calhoun.
(d) In 1866 Bullock from Barbour, Macon, Montgomery, and Pike.
(e) In 1866 west half township 11, range 16, from Lowndes.
(f) In 1821 name changed from Cataco to Morgan.
(g) In 1866 Clay from Randolph and Talladega.
(h) In 1866 Cleburne from Calhoun, Randolph, and Talladega.
(i) In 1867 Colbert from Franklin.
(j) In 1866 Crenshaw from Butler, Coffee, Covington, Lowndes, and Pike.
(k) In 1866 Elmore from Autauga, Coosa, Montgomery, and Tallapoosa.
(l) In 1868 Escambia from Baldwin and Conecuh.
(m) In 1866 Etowah from Blount, Calhoun, Cherokee, De Kalb, Marshall, and St. Clair.
(n) In 1868 Geneva from Coffee and Dale. In 1869-'70 extended to Florida line.
(o) In 1867 Hale from Greene, Marengo, Perry, and Tuscaloosa.
(p) In 1850 Hancock, name changed to Winston.
(q) In 1866 Lee from Chambers, Macon, Russell, and Tallapoosa.
(r) In 1867 Sanford from Fayette and Marion.

TERRITORY OF ARIZONA.

COUNTIES.	AGGREGATE. 1870	1860	1850	WHITE. 1870	1860	1850	FREE COLORED. 1870	1860	1850	CHINESE. 1870	INDIAN. 1870	1860
Total	9658	a6482		9581	a2421		26	a21		20	31	a4840
Variances from former official totals												
Mohave	179			175			4					
Pima	5716			5698			12				6	
Yavapai	2142			2116			8			12	6	
Yuma	1621			1592			2			8	19	

(a) Then the county of Arizona, in the Territory of New Mexico.

TABLE II.—STATE OF ARKANSAS.

COUNTIES.	AGGREGATE.								
	1870	1860	1850	1840	1830	1820	1810	1800	1790
Total	484471	435450	209897	97574	30388	*18 14255	a1062		
Variances from former official totals						b+27			
Arkansas	8268	8844	3245	1346	1426	1260	a1062		
Ashley	8042	8590	2058						
Benton	13831	9306	3710	2228					
Boone (c)	7032								
Bradley	8646	8388	3829						
Calhoun	3853	4103							
Carroll (c) (d)	5780	9383	4614	2844					
Chicot	7214	9234	5115	3806	1165				
Clarke	11953	9735	4070	2309	1369	1040			
Columbia	11397	12449							
Conway	8112	6697	3583	2892	982				
Craighead	4577	3066							
Crawford	8957	7850	7960	4266	2440				
Crittenden (h)	3831	4920	2648	1561	1272				
Cross (h)	3915								
Dallas	5707	8283	6877						
Desha	6125	6459	2911	1598					
Drew	9960	9078	3276						
Franklin	9627	7298	3972	2665					
Fulton	4843	4024	1819						
Grant (e)	3943								
Greene	7573	5843	2593	1586					
Hempstead (f)	13768	13989	7672	4921	2512	*2 2246			
Hot Springs (e)	5877	5635	3609	1907	458				
Independence	14566	14307	7767	3669	2031				
Izard	6806	7215	3213	2240	1266				
Jackson (j)	7268	10493	3086	1540	333				
Jefferson (e)	15733	14971	5834	2566	772				
Johnson	9152	7612	5227	3433					
Lafayette	9139	8464	5220	2200	748				
Lawrence (i)	5981	9372	5274	2835	2806	*10 5592			
Little River (f)	3236								
Madison (d)	8231	7740	4823	2775					
Marion (c)	3979	6192	2308	1325					
Miller (g)					356	999			
Mississippi	3633	3895	2368	1410					
Monroe	8336	5657	2049	936	461				
Montgomery	2984	3633	1958						
Newton	4374	3393	1758						
Ouachita	12975	12936	9591						
Perry	2685	2465	978						
Phillips	15372	14877	6935	3547	1152	*4 1197			
Pike	3788	4025	1861	969					
Poinsett (h)	1720	3621	2308	1320					
Polk	3376	4262	1263						
Pope	8386	7883	4710	2850	1483				
Prairie	5604	8854	2097						
Pulaski	32066	11699	5657	5350	2395	*2 1921			
Randolph	7466	6261	3275	2196					
Saline (e)	3911	6640	3903	2061					
Scott	7483	5145	3083	1694					
Searcy	5614	5271	1979	936					
Sebastian	12940	9238							
Sevier (f)	4492	10516	4240	2810	634				
Sharpe (i)	5400								
St. Francis (h) (j)	6714	8672	4479	2499	1505				
Union	10571	12288	10298	2889	640				
Van Buren	5107	5357	2864	1518					
Washington	17266	14673	9970	7148	2182				
White	10347	8316	2619	929					
Woodruff (j)	6891								
Yell	8048	6333	3341						

COUNTIES.	WHITE.								
	1870	1860	1850	1840	1830	1820	1810	1800	1790
Total	362115	324143	162189	77174	25671	b12579	a924		
Variances from former official totals						b+27			
Arkansas	3982	3923	1694	980	1044	1076	a924		
Ashley	4278	4829	1409						
Benton	13640	8905	3508	2050					
Boone	6958								
Bradley	6117	5698	2601						
Calhoun	2753	3122							
Carroll	5743	9053	4391	2707					
Chicot	1816	1722	1122	1105	888				
Clarke	8461	7516	3113	1622	1264	970			
Columbia	7679	8845							
Conway	7482	5895	3339	2695	895				
Craighead	4324	2978							
Crawford	7961	6986	6935	3614	2080				
Crittenden	1253	2573	1842	1096	1101				
Cross	2626								
Dallas	3956	4788	4333						
Desha	2185	2655	1685	1155					
Drew	6106	5581	2361						
Franklin	8976	6330	3497	2257					
Fulton	4758	3936	1768						
Grant	3604								
Greene	7417	5654	2530	1536					
Hempstead	7439	8589	5180	2923	1987	1753			
Hot Springs	5226	5019	3237	1655	404				
Independence	13658	12970	6927	3146	1724				
Izard	6624	6831	3017	2099	1177				
Jackson	5656	7957	2517	1258	316				
Jefferson	5556	7813	3197	1551	606				
Johnson	8539	6639	4489	2839					
Lafayette	3981	4146	1900	555	405				
Lawrence	5735	8875	4882	2562	2473	5073			
Little River	1358								
Madison	8081	7444	4659	2692					
Marion	3960	5923	2053	1221					
Miller					301	917			
Mississippi	2662	2434	1496	900					
Monroe	5135	3431	1651	786	386				
Montgomery	2864	3541	1891						
Newton	4363	3369	1704						
Ouachita	7511	8457	6285						
Perry	2395	2162	957						
Phillips	4871	5931	4341	2625	1015	1052			
Pike	3367	3798	1751	860					
Poinsett	1494	2535	2026	1253					
Polk	3323	4090	1196						
Pope	7811	6905	4231	2626	1272				
Prairie	3793	6015	1812						
Pulaski	18348	8187	4506	3961	1928	1738			
Randolph	7109	5902	3029	1973					
Saline	3726	5891	3394	1662					
Scott	7362	4930	2921	1542					
Searcy	5584	5178	1950	933					
Sebastian	11545	8555							
Sevier	3523	7150	2837	2076	568				
Sharpe	5286								
St. Francis	4268	6051	3770	2132	1368				
Union	5675	5957	5526	1981	462				
Van Buren	4988	5157	2761	1459					
Washington	16590	13106	8757	6246	2007				
White	9146	6881	2309	841					
Woodruff	4205								
Yell	7281	5335	2902						

COUNTIES.	FREE COLORED.								
	1870	1860	1850	1840	1830	1820	1810	1800	1790
Total	122169	144	608	465	141	59	a2		
Variances from former official totals									
Arkansas	4212		13	5	13	6	a2		
Ashley	3764		5						
Benton	182	1	1	10					
Boone	74								
Bradley	2529		2						
Calhoun	1100								
Carroll	37		10						
Chicot	5393		9	3	7				
Clarke	3492	5	7						
Columbia	3718	5							
Conway	630		4	5					
Craighead	253	1							
Crawford	988	6	92	34	8				
Crittenden	2575		5	11	6				
Cross	1289								
Dallas	1751	1	2						
Desha	3934	20	57	36					
Drew	3854								
Franklin	651	[illegible]	3	8					
Fulton	85		1						
Grant	339								
Greene	156		10						
Hempstead	6329	2	32	62	3	12			
Hot Springs	650	3	11	[illegible]	2				
Independence	908		12	9	4				
Izard	182				32				
Jackson	1612	1	6	[illegible]					
Jefferson	10167	12	16	5	6				
Johnson	613		7	3					
Lafayette	5158	7		1	3				
Lawrence	246	3	4	6	8	29			
Little River	1878								
Madison	150								
Marion	19	8	129	65					
Miller									
Mississippi	971		7						
Monroe	3209		3	2					
Montgomery	120		1						
Newton	9		7						
Ouachita	5458	1	2						
Perry	290		6						
Phillips	10501	4	3	17	11				
Pike	421								
Poinsett	225		3						
Polk	45								
Pope	575			9					
Prairie	1811		12						
Pulaski	13708	7	32	105	28	12			
Randolph	357		[illegible]	7					
Saline	185		6						
Scott	121		16	21					
Searcy	30								

TABLE II.—STATE OF ARKANSAS—Continued.

COUNTIES.	FREE COLORED. 1870	1860	1850	1840	1830	1820	1810	1800	1790
Sebastian	1354	1							
Sevier	968		31	9					
Sharpe	114								
St. Francis	2446		2	2	1				
Union	4896		5	2	4				
Van Buren	119								
Washington	674	47	14	19	5				
White	1200	3	2						
Woodruff	2686								
Yell	767		15						
	SLAVE.								
Total		111115	47100	19935	4576	1617	a136		
Variances from former official totals									
Arkansas		4921	1538	361	369	178	a136		
Ashley		3761	644						
Benton		384	201	168					
Boone									
Bradley		2690	1226						
Calhoun		981							
Carroll		330	213	137					
Chicot		7512	3984	2698	270				
Clarke		2214	950	687	105	70			
Columbia		3599							
Conway		802	240	192	87				
Craighead		87							
Crawford		858	933	618	352				
Crittenden		2347	801	454	165				
Cross									
Dallas		3494	2542						
Desha		3784	1169	407					
Drew		3497	915						
Franklin		962	472	400					
Fulton		88	50						
Grant									
Greene		189	53	50					
Hempstead		5398	2460	1936	522	481			
Hot Springs		613	361	249	52				
Independence		1337	828	514	303				
Izard		382	196	141	57				
Jackson		2535	563	276	17				
Jefferson		7146	2621	1010	160				
Johnson		973	731	591					
Lafayette		4311	3320	1644	340				
Lawrence		494	388	267	325	490			
Little River									
Madison		296	164	83					
Marion		261	126	39					
Miller					55	82			
Mississippi		1461	865	510					
Monroe		2226	395	148	75				
Montgomery		92	66						
Newton		24	47						
Ouachita		4478	3304						
Perry		303	15						
Phillips		8941	2591	905	126	145			

COUNTIES.	SLAVE. 1870	1860	1850	1840	1830	1820	1810	1800	1790
Pike		227	110	109					
Poinsett		1086	279	67					
Polk		172	67						
Pope		978	479	215	211				
Prairie		2839	273						
Pulaski		3505	1119	1284	439	171			
Randolph		359	243	216					
Saline		749	503	399					
Scott		215	146	131					
Searcy		93	29	[illegible]					
Sebastian		680							
Sevier		3366	1372	725	66				
Sharpe									
St. Francis		2621	707	365	136				
Union		6331	4767	906	174				
Van Buren		200	103	59					
Washington		1493	1199	883	170				
White		1432	308	88					
Woodruff									
Yell		998	424						
	CHINESE.								
Total	98								
Variances from former official totals									
Arkansas	74								
Chicot	5								
Desha	5								
Jefferson	10								
Pulaski	4								
	INDIAN.								
Total	89	48							
Variances from former official totals									
Benton	9	16							
Crawford	[illegible]								
Crittenden	3								
Desha	1								
Hot Springs	1								
Izard		2							
Monroe	1								
Ouachita	6								
Phillips		1							
Poinsett	1								
Polk	8								
Pulaski	6								
Sebastian	41	2							
Sevier	1								
Washington	2	27							
White	1								

(*) All other persons, except Indians not taxed.
(a) Then in the Territory of Louisiana, and returned as follows: "Settlements of Hopefield and St. Francis, white 159, free colored 0, slave 29, total 188; settlements on the *Arkensas*, white 765, free colored 2, slave 107, total 874."
(b) In official census of 1820 the column "White females, 10 and under 16," has a total of 900. The marshal's manuscript return shows this total to be 927, and the total of the State to be 27 more than then published.
(c) In 1869 Boone from Carroll and Marion.
(d) In 1869 part of Madison attached to Carroll.
(e) In 1869 Grant from Hot Springs, Jefferson, and Saline.
(f) In 1867 Little River from Hempstead and Sevier.
(g) Was southwestern county of the State. The part of it north of Red River now in Indian Territory. The part south of Red River now in Texas.
(h) In 1862 Cross from Crittenden, Poinsett, and St. Francis.
(i) In 1868 Sharpe from Lawrence.
(j) In 1862 Woodruff from Jackson and St. Francis.

STATE OF CALIFORNIA.

COUNTIES.	AGGREGATE. 1870	1860	1850	1840	1830	1820	1810	1800	1790
Total	560247	379994	92597						
Variances from former official totals									
Alameda	24237	8927							
Alpine (d)	685								
Amador (d)	9582	10930							
Butte	11403	12106	3574						
Calaveras (d)	8895	16299	16884						
Colusa	6165	2274	115						

COUNTIES.	AGGREGATE. 1870	1860	1850	1840	1830	1820	1810	1800	1790
Contra Costa	8461	5328	(e)						
Del Norte	2022	1993							
El Dorado (d)	10309	20562	20057						
Fresno	6336	4605							
Humboldt	6140	2694							
Inyo	1956								
Kern (g)	2925								
Klamath	1686	1803							
Lake (h)	2969								
Lassen (i)	1327								
Los Angeles	15309	11333	3530						

TABLE II.—STATE OF CALIFORNIA—Continued.

COUNTIES.	AGGREGATE.								
	1870	1860	1850	1840	1830	1820	1810	1800	1790
Marin	6903	3334	323						
Mariposa	4572	6243	4379						
Mendocino (k)	7545	3967	55						
Merced	2807	1141							
Mono (d) (l)	430								
Monterey	9876	4739	1872						
Napa (h)	7163	5521	405						
Nevada	19134	16446							
Placer	11357	13270							
Plumas (g) (i)	4489	4363							
Sacramento	26830	24142	9087						
San Bernardino	3988	5551							
San Diego	4951	4324	798						
San Francisco (o)	149473	56802	(e)						
San Joaquin (p)	21050	9435	3647						
San Luis Obispo	4772	1782	336						
San Mateo (o)	6635	3214							
Santa Barbara	7784	3543	1185						
Santa Clara	26246	11912	(e)						
Santa Cruz	8743	4944	643						
Shasta (i)	4173	4360	378						
Sierra	5619	11387							
Siskiyou	6848	7629							
Solano	16871	7169	580						
Sonoma	19819	11867	560						
Stanislaus (p)	6499	2245							
Sutter (g)	5030	3390	3444						
Tehama	3587	4044							
Trinity	3213	5125	1635						
Tulare	4533	4638							
Tuolumne (p)	8150	16229	8351						
Yolo (g)	9899	4716	1086						
Yuba	10851	13668	9673						

COUNTIES.	WHITE.								
	1870	1860	1850	1840	1830	1820	1810	1800	1790
Total	499424	323177	91635						
Variances from former official totals									
Alameda	22106	8548							
Alpine	676								
Amador	7883	8252							
Butte	9197	9737	3541						
Calaveras	7405	12546	16802						
Colusa	5389	2165	115						
Contra Costa	8271	5185							
Del Norte	1009	1341							
El Dorado	8589	15515	19908						
Fresno	3259	999							
Humboldt	6025	2498							
Inyo	1608								
Kern	2193								
Klamath	1081	1220							
Lake	2825								
Lassen	1309								
Los Angeles	14720	9221	3518						
Marin	6394	3097	321						
Mariposa	3364	4303	4184						
Mendocino	6865	2905	55						
Merced	2548	1114							
Mono	386								
Monterey	9429	4305	1854						
Napa	6725	5448	405						
Nevada	16334	14138							
Placer	8850	10819							
Plumas	3571	3851							
Sacramento	22725	21692	8875						
San Bernardino	3964	2504							
San Diego	4838	1249	790						
San Francisco	136059	52866							
San Joaquin	19193	9166	3616						
San Luis Obispo	4567	1621	335						
San Mateo	6098	3088							
Santa Barbara	7484	3178	1181						
Santa Clara	24536	11646							
Santa Cruz	8532	4688	643						
Shasta	3529	3895	378						
Sierra	4781	9122							
Siskiyou	5329	6992							
Solano	15870	7092	543						
Sonoma	19184	11587	559						
Stanislaus	6189	2002							
Sutter	4791	3348	3424						
Tehama	3166	3242							
Trinity	1951	3370	1617						
Tulare	4391	3262							
Tuolumne	6556	14095	8288						
Yolo	9318	4683	1076						
Yuba	8362	11582	9607						

COUNTIES.	FREE COLORED.								
	1870	1860	1850	1840	1830	1820	1810	1800	1790
Total	4272	4086	962						
Variances from former official totals									
Alameda	81	55							
Alpine	1								
Amador	72	88							
Butte	84	71	33						
Calaveras	31	95	82						
Colusa	81	25							
Contra Costa	21	27							
Del Norte	12	48							
El Dorado	132	277	149						
Fresno	15	3							
Humboldt		[illegible]							
Inyo	[illegible]								
Kern	4								
Klamath	2	4							
Lake	2								
Lassen									
Los Angeles	134	87	12						
Marin	22	23	2						
Mariposa	90	90	195						
Mendocino	9	3							
Merced	36	23							
Mono									
Monterey	16	17	18						
Napa	109	55							
Nevada	165	156							
Placer	95	52							
Plumas	[illegible]	5							
Sacramento	475	468	212						
San Bernardino	8	19							
San Diego	15	8	8						
San Francisco	1330	1176							
San Joaquin	223	126	31						
San Luis Obispo	9	12	1						
San Mateo	10	68							
Santa Barbara	38		4						
Santa Clara	173	87							
Santa Cruz	53	32							
Shasta	44	42							
Sierra	28	57							
Siskiyou	29	71							
Solano	78	42	37						
Sonoma	77	85	1						
Stanislaus	4	45							
Sutter	31	30	20						
Tehama	73	42							
Trinity	23	17	18						
Tulare	39	23							
Tuolumne	67	166	63						
Yolo	69	27	10						
Yuba	152	233	66						

COUNTIES.	CHINESE.								
	1870	1860	1850	1840	1830	1820	1810	1800	1790
Total	a49310	34933	(b)						
Variances from former official totals									
Alameda	1939	193							
Alpine	8								
Amador	1627	2568							
Butte	2082	2177							
Calaveras	1441	3657							
Colusa	271	[illegible]							
Contra Costa	160	2							
Del Norte	217	338							
El Dorado	f1582	4762							
Fresno	427	309							
Humboldt	39	37							
Inyo	29								
Kern	143								
Klamath	542	533							
Lake	119								
Lassen	17								
Los Angeles	j 236	11							
Marin	361	4							
Mariposa	1084	1843							
Mendocino	129	5							
Merced	186								
Mono	42								
Monterey	[illegible]	6							
Napa	263	17							
Nevada	2627	2147							
Placer	2410	2392							
Plumas	911	399							
Sacramento	m3596	1731							
San Bernardino	16								
San Diego	70								

TABLE II.—STATE OF CALIFORNIA—Continued.

COUNTIES.	CHINESE. 1870	1860	1850	1840	1830	1820	1810	1800	1790
San Francisco	n12030	2719							
San Joaquin	1629	139							
San Luis Obispo	59								
San Mateo	519	6							
Santa Barbara	109								
Santa Clara	1525	22							
Santa Cruz	156	6							
Shasta	574	415							
Sierra	810	2208							
Siskiyou	1440	515							
Solano	920	14							
Sonoma	473	51							
Stanislaus	306	192							
Sutter	20[illegible]	2							
Tehama	294	104							
Trinity	1099	1638							
Tulare	99	13							
Tuolumne	1524	1962							
Yolo	395	6							
Yuba	2337	1781							
	INDIAN.								
Total	7241	17798	(c)						
Variances from former official totals									
Alameda	111	131							
Alpine									
Amador		22							
Butte	40	121							
Calaveras	x18	1							
Colusa	424	75							
Contra Costa	9	114							
Del Norte	784	266							
El Dorado	6	[illegible]							
Fresno	2635	3294							

COUNTIES.	INDIAN. 1870	1860	1850	1840	1830	1820	1810	1800	1790
Humboldt	76	153							
Inyo	311								
Kern	585								
Klamath	61	46							
Lake	23								
Lassen	1								
Los Angeles	219	2014							
Marin	126	210							
Mariposa	34	7							
Mendocino	542	1054							
Merced	37	4							
Mono	2								
Monterey	201	411							
Napa	66	1							
Nevada	8	5							
Placer	2	7							
Plumas	5	108							
Sacramento	34	251							
San Bernardino		3028							
San Diego	28	3067							
San Francisco	54	41							
San Joaquin	5	4							
San Luis Obispo	137	149							
San Mateo	8	52							
Santa Barbara	153	365							
Santa Clara	12	157							
Santa Cruz	2	218							
Shasta	26	8							
Sierra									
Siskiyou	50	51							
Solano	3	21							
Sonoma	85	144							
Stanislaus		6							
Sutter		10							
Tehama	54	656							
Trinity	140	100							
Tulare	4	1340							
Tuolumne	3	6							
Yolo	117								
Yuba		72							

(a) Including 33 Japanese.
(b) The State census of 1852 gives Chinese as follows: Nevada, 3,886, over 21 years of age; Placer, 3,019; Sacramento County, 804; and Yuba, 2,100. (*Vide* Doc. No. 14, Appendix to Senate Journal, 4th session legislature of California.)
(c) The State census of 1852 gives the following "Indians domesticated:" In Butte, 30; Calaveras, 1,982; Colusa, 66; Contra Costa, 278; Los Angeles, 4,193; Marin, 218; Mariposa, 4,533; Mendocino, 187; Monterey, 636; Napa, 1,328; Nevada, 3,226; Placer, 730; Sacramento, 80; San Diego, 2,273; San Francisco, 159; San Joaquin, 379; Santa Clara, 550; Santa Cruz, 110; Shasta, 73; Siskiyou, 26; Solano, 46; Sonoma, 376; Sutter, 514; Trinity, 4; Tuolumne, 590; Tulare, 8,407; Yolo, 152; and Yuba, 120. In Tulare, as well as in other returns, it is not stated whether they are domesticated. Total Indians, 31,266. (*Vide* Doc. No. 14, Appendix to Senate Journal, 4th session of legislature of California.)
(d) In 1863 Alpine from Amador, Calaveras, El Dorado, and Mono.
(e) The returns of 1850 for Contra Costa and Santa Clara were lost on the way to the Census Office, and those for San Francisco were destroyed by fire. The corrected State census of 1852 gives the population of these three counties as follows: Contra Costa, 2,786; San Francisco, 36,154; and Santa Clara, 6,764; and gives the total population of the State, (save El Dorado, not returned,) at 215,122. El Dorado was estimated at 40,000, which would make the total probable population at that date 255,122. (*Vide* Doc. No. 14, Appendix to Senate Journal, 4th session legislature of California.)
(f) Including 22 Japanese.
(g) In 1865 organized.
(h) In 1863 Lake from Napa.
(i) In 1863 Lassen from Plumas and Shasta.
(j) Including 2 Japanese.
(k) In 1860 organized.
(l) In 1863 organized.
(m) Including 1 Japanese.
(n) Including 8 Japanese.
(o) In 1857 San Mateo from San Francisco.
(p) In 1854 Stanislaus from San Joaquin and Tuolumne.

TERRITORY OF COLORADO.

COUNTIES.	AGGREGATE. 1870	1860	1850	WHITE. 1870	1860	1850	FREE COLORED. 1870	1860	1850	CHINESE. 1870	INDIAN. 1870	1860
Total	39864	34277		39221	34231		456	46		7	180	
Variances from former official totals												
Arapahoe	6829			6566			257			[illegible]	2	
Bent	592			570			11				11	
Boulder	1939			1938			1					
Clear Creek	1596			1572			22			2		
Conejos	2504			2470							34	
Costilla	1779			1761			1				17	
Douglas	1388			1385			2				1	
El Paso	987			986			1					
Fremont	1064			1063			1					
Gilpin	5490			5429			60			1		
Greenwood	510			479			31					
Huerfano	2250			2217			2				31	
Jefferson	2390			2370			20					
Lake	522			521			1					
Larimer	838			828							10	
Las Animas	4276			4191			13				72	
Park	447			446			1					
Pueblo	2265			2237			27				1	
Saguache	304			304								
Summit	258			253			5					
Weld	1636			1635							1	

TABLE II.—STATE OF CONNECTICUT.

COUNTIES.	AGGREGATE. 1870	1860	1850	1840	1830	1820	1810	1800	1790
Total	537454	460147	370792	309978	297675	*100 275148	261942	251002	237946
Variances from former official totals	.....	.....	.....	.....	.....	.....	.....	.....	.....
Fairfield	95276	77476	59775	49917	47010	*5 42734	40950	38208	36250
Hartford	109007	89962	69967	55629	51131	47264	44733	42147	38029
Litchfield	48727	47318	45253	40448	42858	*94 41173	41375	41214	38755
Middlesex	36099	30859	27216	24879	24844	*1 22404	20723	19847	18855
New Haven	121257	97345	65588	48582	43847	39616	37064	32162	30830
New London	66570	61731	51821	44463	42201	35943	34707	34883	33200
Tolland (a)	22000	21177	20091	17980	18702	14330	13779	14319	13106
Windham (a)	38518	34279	31081	28080	27082	31684	28611	28222	28921
WHITE.									
Total	527549	451504	363099	301856	289603	267181	255179	244721	232374
Variances from former official totals	.....	.....	.....	.....	.....	.....	.....	.....	.....
Fairfield	93582	75800	58319	48580	45614	41353	39682	36975	35126
Hartford	107252	88643	68707	54347	49989	46057	43796	41337	37336
Litchfield	47648	46207	44222	39410	41772	40288	40587	40511	38199
Middlesex	35722	30522	26927	24439	24322	21895	20353	19524	18494
New Haven	118517	95223	64159	47135	42670	38378	36163	31276	29972
New London	65010	60387	50313	42723	40368	34249	33051	33438	31885
Tolland	21801	20920	19946	17741	18436	14080	13559	14107	12965
Windham	38017	33802	30506	27481	26432	30881	27988	27553	28397
FREE COLORED.									
Total	9668	8627	7693	8105	8047	7870	6453	5330	2808
Variances from former official totals	.....	.....	.....	.....	.....	.....	.....	.....	.....
Fairfield	1680	1676	1456	1335	1388	1354	1185	957	327
Hartford	1752	1319	1260	1282	1141	1190	920	743	430
Litchfield	1052	1111	1031	1037	1084	882	784	656	323
Middlesex	372	337	280	439	520	500	313	251	140
New Haven	2734	2113	1429	1439	1168	1222	850	650	425

COUNTIES.	FREE COLORED. 1870	1860	1850	1840	1830	1820	1810	1800	1790
New London	1419	1344	1508	1740	1831	1683	1579	1236	729
Tolland	199	256	145	239	265	248	220	203	94
Windham	460	471	575	594	650	791	602	634	340
SLAVE.									
Total	.....	.....	.....	b17	25	97	310	951	2764
Variances from former official totals	.....	.....	.....	.....	.....	.....	.....	.....	.....
Fairfield	.....	.....	.....	2	8	27	83	276	797
Hartford	.....	.....	.....	.....	1	17	17	67	263
Litchfield	.....	.....	.....	1	2	3	4	47	233
Middlesex	.....	.....	.....	1	2	9	57	72	221
New Haven	.....	.....	.....	8	9	16	51	236	433
New London	.....	.....	.....	.....	2	11	77	209	586
Tolland	.....	.....	.....	.....	1	2	.....	9	47
Windham	.....	.....	.....	5	.....	12	21	35	184
CHINESE.									
Total	2	.....	.....	.....	.....	.....	.....	.....	.....
Variances from former official totals	.....	.....	.....	.....	.....	.....	.....	.....	.....
Hartford	1	.....	.....	.....	.....	.....	.....	.....	.....
Windham	1	.....	.....	.....	.....	.....	.....	.....	.....
INDIAN.									
Total	235	16	.....	.....	.....	.....	.....	.....	.....
Variances from former official totals	.....	.....	.....	.....	.....	.....	.....	.....	.....
Fairfield	14	.....	.....	.....	.....	.....	.....	.....	.....
Hartford	2	.....	.....	.....	.....	.....	.....	.....	.....
Litchfield	27	.....	.....	.....	.....	.....	.....	.....	.....
Middlesex	5	.....	.....	.....	.....	.....	.....	.....	.....
New Haven	6	9	.....	.....	.....	.....	.....	.....	.....
New London	141	.....	.....	.....	.....	.....	.....	.....	.....
Tolland	.....	1	.....	.....	.....	.....	.....	.....	.....
Windham	40	0	.....	.....	.....	.....	.....	.....	.....

(*) All other persons, except Indians not taxed.

(a) In the official census of 1860, 468 whites, belonging to the town of Mansfield, Tolland County, were published as of Windham, Windham County. The totals of Tolland County have here been increased 468, and those of Windham County decreased 468.

(b) Thirty-seven other slaves were returned by the marshal, but have been omitted, being those captured in the slaver Amistad, and not of the population of Connecticut.

TERRITORY OF DAKOTA.

COUNTIES.	AGGREGATE. 1870	1860	1850	WHITE. 1870	1860	1850	FREE COLORED. 1870	1860	1850	CHINESE. 1870	INDIAN. 1870	1860
Total	14181	4837	.....	12887	2576	.....	94	.....	.....	.....	1200	2261
Variances from former official totals	.....	.....	.....	.....	.....	.....	.....	.....	.....	.....	.....	.....
Bonhomme	608	.....	.....	592	.....	.....	4	.....	.....	.....	12	.....
Brookings	163	.....	.....	18	.....	.....	.....	.....	.....	.....	145	.....
Buffalo	246	.....	.....	214	.....	.....	9	.....	.....	.....	23	.....
Charles Mix	152	.....	.....	35	.....	.....	.....	.....	.....	.....	117	.....
Clay	2621	.....	.....	2618	.....	.....	2	.....	.....	.....	1	.....
Deuel	37	.....	.....	17	.....	.....	.....	.....	.....	.....	20	.....
Hutchinson	37	.....	.....	37	.....	.....	.....	.....	.....	.....	.....	.....
Jayne	5	.....	.....	3	.....	.....	2	.....	.....	.....	.....	.....
Lincoln	712	.....	.....	712	.....	.....	.....	.....	.....	.....	.....	.....
Minnehaha	355	.....	.....	301	.....	.....	.....	.....	.....	.....	54	.....
Pembina	1213	.....	.....	404	.....	.....	1	.....	.....	.....	808	.....
Todd	337	.....	.....	321	.....	.....	16	.....	.....	.....	.....	.....
Union	3507	.....	.....	3496	.....	.....	.....	.....	.....	.....	11	.....
Yankton	2097	.....	.....	2077	.....	.....	19	.....	.....	.....	1	.....
Unorganized portion of Territory	2091	.....	.....	2042	.....	.....	41	.....	.....	.....	8	.....

TABLE II.—STATE OF DELAWARE.

COUNTIES.	AGGREGATE. 1870	1860	1850	1840	1830	1820	1810	1800	1790
Total	125015	112216	91532	78085	76748	72749	72674	64273	a59094
Variances from former official totals	.....	.....	.....	.....	.....	.....	.....	.....	.....
Kent	29804	27804	22816	19872	19913	20793	20495	19554	18920
New Castle	63515	54797	42780	33120	29720	27899	24429	25361	a19686
Sussex	31696	29615	25936	25093	27115	24057	27750	19358	20488
	WHITE.								
Total	102221	90589	71169	58561	57601	55282	55361	49852	46310
Variances from former official totals	.....	.....	.....	.....	.....	.....	.....	.....	.....
Kent	22640	20330	16084	13618	13654	14190	14151	13823	14050
New Castle	53323	46355	34765	25806	23226	22360	19463	20769	16487
Sussex	26258	23904	20320	19137	20721	18732	21747	15260	15773

COUNTIES.	FREE COLORED. 1870	1860	1850	1840	1830	1820	1810	1800	1790
Total	22794	19829	18073	16919	15855	12958	13136	8268	3899
Variances from former official totals	.....	.....	.....	.....	.....	.....	.....	.....	.....
Kent	7164	7271	6385	5827	5671	5533	5616	4246	2570
New Castle	10192	8188	7621	6773	5708	4344	3919	2754	639
Sussex	5438	4370	4067	4319	4476	3081	3601	1268	690
	SLAVE.								
Total	.....	1798	2290	2605	3292	4509	4177	6153	8887
Variances from former official totals	.....	.....	.....	.....	.....	.....	.....	.....	.....
Kent	.....	203	347	427	588	1070	728	1485	2300
New Castle	.....	254	394	541	786	1195	1047	1838	2562
Sussex	.....	1341	1549	1637	1918	2244	2402	2830	4025

(a) It will be observed that the several classes of New Castle County (white, free colored, and slave) exceed the total of the county here given by 2. The error comes from the original return of the marshal in respect to this county. It is impossible to ascertain by reference to any printed or written document whether the error is in the items or the totals. The totals of the county and of the State have, therefore, been allowed to stand as they were printed in the official census of 1790. In Table I the items have been assumed to be correct, and the totals, 19,698 and 59,096, have been taken to be the correct totals of the county and of the State.

DISTRICT OF COLUMBIA.

CITIES, ETC.	AGGREGATE. 1870	1860	1850	1840	1830	1820	1810	1800	1790
Total	131700	75080	51687	a9967 33745	a9573 30261	a9703 23336	a8552 15471	a5949 8144	.....
Variances from former official totals	.....	.....	.....	.....	.....	.....	.....	.....	.....
Georgetown City	11384	8733	8366	7312	8441	7360	4948	(b) 8144	....
Washington City	109199	61122	40001	23364	18826	13247	8208		....
Remainder of the District	11117	5225	3320	3069	2994	2729	2315		....
Alexandria County	.....	.....	.....	a9967	a9573	a9703	a8552	a5949	.....
	WHITE.								
Total	88278	60763	37941	a6731 23926	a6411 21152	a6556 16058	a5734 10345	a4394 5672	.....
Variances from former official totals	.....	.....	.....	.....	.....	.....	.....	.....	.....
Georgetown City	8113	6798	6080	5124	6057	4940	3235	(b) 5672	....
Washington City	73731	50138	29730	16843	13367	9606	5904		....
Remainder of the District	6434	3827	2131	1959	1728	1512	1206		....
Alexandria County	.....	.....	.....	a6731	a6411	a6556	a5734	a4394	.....
	FREE COLORED.								
Total	43404	11131	10059	a1862 6499	a1548 4604	a1290 2758	a977 1572	a383 400	.....
Variances from former official totals	.....	.....	.....	.....	.....	.....	.....	.....	.....
Georgetown City	3271	1358	1561	1403	1208	894	551	b400	....
Washington City	35455	9209	8158	4808	3129	1696	867		....
Remainder of the District	4678	564	340	288	267	168	154		....
Alexandria County	.....	.....	.....	a1862	a1548	a1290	a977	a383	.....

CITIES, ETC.	SLAVE. 1870	1860	1850	1840	1830	1820	1810	1800	1790
Total	.....	3185	3687	a1374 3320	a1614 4505	a1857 4520	a1841 3554	a1172 2072	.....
Variances from former official totals	.....	.....	.....	.....	.....	.....	.....	.....	.....
Georgetown City	.....	577	725	785	1176	1526	1162	(b) 2072	....
Washington City	.....	1774	2113	1713	2330	1945	1437		....
Remainder of the Dist.	.....	834	849	822	999	1049	955		....
Alexandria County	.....	.....	.....	a1374	a1614	a1857	a1841	a1172	.....
	CHINESE.								
Total	3	.....	.....	.....	.....	.....	.....	.....	.....
Variances from former official totals	.....	.....	.....	.....	.....	.....	.....	.....	.....
Georgetown City	.....	.....	.....	.....	.....	.....	.....	.....	.....
Washington City	.....	.....	.....	.....	.....	.....	.....	.....	.....
Remainder of the Dist.	3	.....	.....	.....	.....	.....	.....	.....	.....
Alexandria County	.....	.....	.....	.....	.....	.....	.....	.....	.....
	INDIAN.								
Total	15	1	.....	.....	.....	.....	.....	.....	.....
Variances from former official totals	.....	.....	.....	.....	.....	.....	.....	.....	.....
Georgetown City	.....	.....	.....	.....	.....	.....	.....	.....	.....
Washington City	13	1	.....	.....	.....	.....	.....	.....	.....
Remainder of the Dist.	2	.....	.....	.....	.....	.....	.....	.....	.....
Alexandria County	.....	.....	.....	.....	.....	.....	.....	.....	.....

(a) Then in the District of Columbia, now in Virginia.

(b) All of Washington County.

STATE OF FLORIDA.

COUNTIES.	AGGREGATE. 1870	1860	1850	1840	1830	1820	1810	1800	1790
Total	187748	110424	87445	54477	34730	.....	.....	.....	.....
Variances from former official totals	.....	.....	.....	.....	.....	.....	.....	.....	.....
Alachua	17328	8232	2521	2952	2204	.....	.....	.....	.....
Baker (d)	1325	.....	.....	.....	.....	.....	.....	.....	.....
Benton (a)	.....	.....	926	.....	.....	.....	.....	.....	.....
Bradford (d)	3671	.....	.....	.....	.....	.....	.....	.....	.....
Brevard (f)	1216	216	.....	.....	.....	.....	.....	.....	.....
Calhoun	998	1446	1377	1112	.....	.....	.....	.....	.....
Clay	2098	1914	.....	.....	.....	.....	.....	.....	.....
Columbia	7335	4646	4808	2102	.....	.....	.....	.....	.....
Dade (f)	85	83	159	446	.....	.....	.....	.....	.....
Duval	11921	5074	4539	4156	1970	.....	.....	.....	.....
Escambia	7817	5768	4351	3993	b2518	.....	.....	.....	.....
Franklin	1256	1904	1561	1030	.....	.....	.....	.....	.....
Gadsden	9802	9396	8784	5992	4895	.....	.....	.....	.....
Hamilton	5749	4154	2511	1464	553	.....	.....	.....	.....
Hernando (a)	2938	1200	.....	.....	.....	.....	.....	.....	.....
Hillsborough	3216	2981	2377	452	.....	.....	.....	.....	.....
Holmes	1579	1336	1205	.....	.....	.....	.....	.....	.....

TABLE II.—STATE OF FLORIDA—Continued.

COUNTIES.	AGGREGATE. 1870	1860	1850	1840	1830	1820	1810	1800	1790
Jackson	9528	10209	6639	4681	c3907				
Jefferson	13398	9876	7718	5713	3312				
La Fayette	1783	2068							
Leon	15236	12343	11442	10713	6494				
Levy	2018	1781	465						
Liberty	1050	1457							
Madison	11121	7779	5490	2644	525				
Manatee	1931	854							
Marion	10804	8609	3338						
Monroe	5657	2913	2645	688	517				
Mosquito (e)				73	733				
Nassau	4247	3644	2164	1892	1511				
New River (d)		3820							
Orange (e)	2195	987	466						
Polk (f)	3169								
Putnam	3821	2712	687						
Santa Rosa	3312	5480	2883		g868				
St. John's	2618	3038	2525	2694	2538				
St. Lucie (f)			139						
Sumter	2952	1549							
Suwannee	3556	2303							
Taylor	1453	1384							
Volusia (f)	1723	1158							
Wakulla	2506	2839	1955						
Walton	3041	3037	1817	1461	h1207				
Washington	2302	2154	1950	859	i978				
	WHITE.								
Total	96057	77746	47203	27943	18385				
Variances from former official totals		j—1							
Alachua	4935	3767	1617	1719	1592				
Baker	1035								
Benton			604						
Bradford	2847								
Brevard	1197	224							
Calhoun	754	895	886	705					
Clay	1699	1388							
Columbia	4107	2582	3541	1649					
Dade	72	80	147	412					
Duval	5141	2925	2338	2250	866				
Escambia	4937	j3653	2644	2330	b1319				
Franklin	781	1378	1184	782					
Gadsden	3764	3981	3897	2637	2388				
Hamilton	3386	2734	1817	1034	492				
Hernando	2083	*1000							
Hillsborough	2670	2415	1706	437					
Holmes	1435	1271	1037						
Jackson	3930	5263	3075	2002	c2040				
Jefferson	3501	3498	2775	2162	1695				
La Fayette	1586	1490							
Leon	2895	3194	3183	3461	3336				
Levy	1623	1331	320						
Liberty	727	935							
Madison	4429	3521	2802	1442	262				
Manatee	1843	601							
Marion	2926	3294	2068						
Monroe	4631	2302	2088	516	368				
Mosquito				73	49				
Nassau	2277	1978	1061	954	672				
New River		3075							
Orange	1997	823	238						
Polk	2687								
Putnam	2487	1634	473						
Santa Rosa	2750	4048	2095		g506				
St. John's	1937	1953	1417	1685	1336				
St. Lucie			111						
Sumter	1972	1000							
Suwannee	2121	1467							
Taylor	1374	1259							
Volusia	1395	861							
Wakulla	1562	1672	1164						
Walton	2636	2584	1481	1189	h882				
Washington	1928	1670	1434	504	i582				
	FREE COLORED.								
Total	91689	932	932	817	844				
Variances from former official totals									
Alachua	12393	8	1	1	15				
Baker	290								
Benton									
Bradford	824								
Brevard	19	1							
Calhoun	244	27	38	17					
Clay	399	7							
Columbia	3228	1	1	3					
Dade	13	1	1	4					
Duval	6780	162	95	105	86				

COUNTIES.	FREE COLORED. 1870	1860	1850	1840	1830	1820	1810	1800	1790
Escambia	2880	153	375	307	b314				
Franklin	475	6		26					
Gadsden	6038	6	7	13	6				
Hamilton	2363	23	9	3					
Hernando	854								
Hillsborough	546	2	11	2					
Holmes	137	3	5						
Jackson	5598	43	30	43	c13				
Jefferson	9897	4	5	2	7				
La Fayette	197	1							
Leon	12341	60	56	21	6				
Levy	395								
Liberty	323	1							
Madison	6692	9							
Manatee	88								
Marion	7878	1	1						
Monroe	1026	160	126	76	83				
Mosquito					27				
Nassau	1970	54	26	30	46				
New River		1							
Orange	198	1	2						
Polk	482								
Putnam	1334	31	10						
Santa Rosa	562	61	4		g13				
St. John's	681	82	115	121	172				
St. Lucie			1						
Sumter	980								
Suwannee	1435	1							
Taylor	79								
Volusia	328								
Wakulla	944		1						
Walton	405	12		41	h45				
Washington	373	10	12	2	i11				
	SLAVE.								
Total		61745	39310	25717	15501				
Variances from former official totals									
Alachua		4457	906	562	597				
Baker									
Benton			322						
Bradford									
Brevard		21							
Calhoun		524	453	420					
Clay		519							
Columbia		2063	1266	450					
Dade		2	11	30					
Duval		1987	2106	1801	1018				
Escambia		1961	1332	1356	b885				
Franklin		520	377	222					
Gadsden		5409	4880	3342	2501				
Hamilton		1397	685	427	61				
Hernando		*200							
Hillsborough		564	660	13					
Holmes		112	163						
Jackson		4903	3534	2636	c1854				
Jefferson		6374	4938	3549	1610				
La Fayette		577							
Leon		9089	8203	7231	3152				
Levy		450	145						
Liberty		521							
Madison		4249	2688	1202	263				
Manatee		253							
Marion		5314	1269						
Monroe		451	431	96	66				
Mosquito					657				
Nassau		1612	1077	908	793				
New River		744							
Orange		163	226						
Polk									
Putnam		1047	204						
Santa Rosa		1371	784		g349				
St. John's		1003	993	888	1030				
St. Lucie			27						
Sumter		549							
Suwannee		835							
Taylor		125							
Volusia		297							
Wakulla		1167	790						
Walton		441	336	231	h280				
Washington		474	504	353	i385				
	INDIAN.								
Total	2								
Variances from former official totals		j+1							
Escambia		j1							
Hernando	1								
Washington	1								

(*) Estimated.
(a) In 1850, Benton, now Hernando.
(b) West of Escambia River, including Santa Rosa Island.
(c) Excepting that part of Holmes Creek, and including that part of Washington on the Chipola and Appalachicola Rivers.
(d) Since 1860 New River absorbed by Baker and Bradford.
(e) Mosquito, now Orange.
(f) Since 1850 Brevard, and parts of Dade, Polk, and Volusia have absorbed St. Lucie.
(g) Escambia and Walton, between Yellow and Escambia Rivers.
(h) Walton and Washington, between Choctawatchee and Yellow Rivers, including isthmus south of Choctawatchee, being in Washington.
(i) Washington, excepting that part on Chipola and Appalachicola Rivers, and including that part of Jackson west of Holmes Creek.
(j) In 1860 1 Indian reported in the white population.

TABLE II.—STATE OF GEORGIA.

COUNTIES.	AGGREGATE. 1870	1860	1850	1840	1830	1820	1810	1800	1790
Total	1184109	1057286	906185	691392	516823	*4 340985	252433	162686	82548
Variances from former official totals	.....	.....	.....	.....	.....	.....	.....	.....	.....
Appling	5086	4190	2949	2052	1468	1264	.....	.....	.....
Baker	6843	4985	8120	4226	1253	.....	.....	.....	.....
Baldwin	10618	9075	8148	7250	7295	7734	6356	.....	.....
Banks	4973	4707	.....	.....	.....	.....	.....	.....	.....
Bartow (a)	16566	.....	.....	.....	.....	.....	.....	.....	.....
Berrien	4518	3475	.....	.....	.....	.....	.....	.....	.....
Bibb	21255	16291	12699	9802	7154	.....	.....	.....	.....
Brooks	8342	6556	.....	.....	.....	.....	.....	.....	.....
Bryan	5252	4015	3424	3182	3139	3021	2827	2836	.....
Bullock	5610	5664	4310	3102	2587	2578	2305	1913	.....
Burke	17679	17165	16100	13176	11833	11577	10858	9504	9467
Butts	6941	6455	6488	5308	4944	.....	.....	.....	.....
Calhoun	5503	4913	.....	.....	.....	.....	.....	.....	.....
Camden	4615	5120	6319	6075	4578	*1 4341	3941	1681	305
Campbell	9176	8301	7242	5370	3323	.....	.....	.....	.....
Carroll	11782	11991	9357	5252	3419	.....	.....	.....	.....
Cass (a)	.....	15724	13304	9390	.....	.....	.....	.....	.....
Catoosa	4409	5022	.....	.....	.....	.....	.....	.....	.....
Charlton	1897	1750	.....	.....	.....	.....	.....	.....	.....
Chatham	41279	31013	22901	18861	14127	14737	13540	12946	10769
Chattahoochee	6059	5797	.....	.....	.....	.....	.....	.....	.....
Chattooga	6902	7165	6815	3438	.....	.....	.....	.....	.....
Cherokee	10399	11291	12400	5595	.....	.....	.....	.....	.....
Clarke	12941	11218	11119	10522	10176	8767	7628	.....	.....
Clay	3493	4803	.....	.....	.....	.....	.....	.....	.....
Clayton	5177	4466	.....	.....	.....	.....	.....	.....	.....
Clinch	3945	3063	637	.....	.....	.....	.....	.....	.....
Cobb	13814	14242	13843	7539	.....	.....	.....	.....	.....
Coffee	3192	2879	.....	.....	.....	.....	.....	.....	.....
Colquitt	1654	1316	.....	.....	.....	.....	.....	.....	.....
Columbia	13529	11860	11961	11356	12606	12695	11242	8345	.....
Coweta	15875	14703	13635	10364	5003	.....	.....	.....	.....
Crawford	7557	7693	8984	7981	5313	.....	.....	.....	.....
Dade	3033	3069	2680	1364	.....	.....	.....	.....	.....
Dawson	4369	3856	.....	.....	.....	.....	.....	.....	.....
Decatur	15183	11922	8262	5872	3851	.....	.....	.....	.....
De Kalb	10014	7806	14432	10467	10042	.....	.....	.....	.....
Dooly	9790	8917	8361	4127	2135	.....	.....	.....	.....
Dougherty	11517	8295	.....	.....	.....	.....	.....	.....	.....
Early	6098	6149	7246	5444	2051	768	.....	.....	.....
Echols	1978	1491	.....	.....	.....	.....	.....	.....	.....
Effingham	4214	4755	3864	3075	2924	3018	2586	2072	2424
Elbert	9249	10433	12959	11125	12354	11788	12156	10094	.....
Emanuel	6134	5081	4577	3129	2673	2928	.....	.....	.....
Fannin	5429	5139	.....	.....	.....	.....	.....	.....	.....
Fayette	8221	7047	8709	6191	5504	.....	.....	.....	.....
Floyd	17230	15195	8205	4441	.....	.....	.....	.....	.....
Forsyth	7983	7749	8850	5619	.....	.....	.....	.....	.....
Franklin	7893	7393	11513	9886	10107	9040	10815	6859	1041
Fulton	33446	14427	.....	.....	.....	.....	.....	.....	.....
Gilmer	6644	6724	8440	2536	.....	.....	.....	.....	.....
Glascock	2736	2437	.....	.....	.....	.....	.....	.....	.....
Glynn	5376	3889	4933	5302	4567	3418	3417	1874	413
Gordon	9268	10146	5984	.....	.....	.....	.....	.....	.....
Greene	12454	12652	13068	11690	12549	13589	11679	10761	5405
Gwinnett	12431	12940	11257	10804	13289	4589	.....	.....	.....
Habersham	6322	5966	8895	7961	10671	3145	.....	.....	.....
Hall	9607	9366	8713	7875	11748	5086	.....	.....	.....
Hancock	11317	12044	11578	9659	11820	12734	13330	14456	.....
Haralson	4004	3039	.....	.....	.....	.....	.....	.....	.....
Harris	13284	13736	14721	13933	5105	.....	.....	.....	.....
Hart	6783	6137	.....	.....	.....	.....	.....	.....	.....
Heard	7866	7805	6923	5329	.....	.....	.....	.....	.....
Henry	10102	10702	14726	11756	10566	.....	.....	.....	.....
Houston	20406	15611	16450	9711	7369	.....	.....	.....	.....
Irwin	1837	1699	3334	2038	1180	411	.....	.....	.....
Jackson	11181	10605	9768	8522	9004	8355	10569	7736	.....
Jasper	10439	10743	11486	11111	13131	14614	7573	.....	.....
Jefferson	12190	10219	9131	7254	7309	*2 7054	6111	5684	.....
Johnson	2964	2919	.....	.....	.....	.....	.....	.....	.....
Jones	9436	9107	10224	10065	13345	16570	8597	.....	.....
Laurens	7834	6998	6442	5585	5589	5436	2210	.....	.....
Lee	9567	7196	6660	4520	1680	.....	.....	.....	.....
Liberty	7688	8367	7926	7241	7233	6695	6228	5313	5355
Lincoln	5413	5466	5998	5895	6145	6458	4555	4766	.....
Lowndes	8321	5249	7714	5574	2453	.....	.....	.....	.....
Lumpkin	5161	4626	8955	5671	.....	.....	.....	.....	.....
Macon	11458	8449	7052	5045	.....	.....	.....	.....	.....
Madison	5227	5933	5703	4510	4646	3735	.....	.....	.....
Marion	8000	7390	10280	4842	1436	.....	.....	.....	.....
McIntosh	4491	5546	6027	5360	4998	5129	3739	2660	.....
Meriwether	13756	15330	16476	14132	4422	.....	.....	.....	.....
Miller	3091	1791	.....	.....	.....	.....	.....	.....	.....
Milton	4284	4602	.....	.....	.....	.....	.....	.....	.....
Mitchell	6633	4308	.....	.....	.....	.....	.....	.....	.....
Monroe	17213	15953	16985	16275	16202	.....	.....	.....	.....
Montgomery	3586	2997	2154	1616	1269	1869	2954	3180	.....
Morgan	10696	9997	10741	9121	12046	13520	8369	.....	.....
Murray	6500	7083	14433	4695	.....	.....	.....	.....	.....
Muscogee	16663	16554	18578	11699	3508	.....	.....	.....	.....
Newton	14615	14320	13296	11628	11155	.....	.....	.....	.....
Oglethorpe	11782	11549	12259	10868	13618	14046	12297	9780	.....
Paulding	7639	7038	7039	2556	.....	.....	.....	.....	.....
Pickens	5317	4951	.....	.....	.....	.....	.....	.....	.....
Pierce	2778	1973	.....	.....	.....	.....	.....	.....	.....
Pike	10905	10076	14336	9176	6149	.....	.....	.....	.....

COUNTIES.	AGGREGATE. 1870	1860	1850	1840	1830	1820	1810	1800	1790
Polk	7822	6295	.....	.....	.....	.....	.....	.....	.....
Pulaski	11940	8744	6627	5389	4906	5283	2093	.....	.....
Putnam	10461	10125	10794	10260	13261	15475	10029	.....	.....
Quitman	4150	3499	.....	.....	.....	.....	.....	.....	.....
Rabun	3256	3271	2448	1912	2176	524	.....	.....	.....
Randolph	10561	9571	12868	8276	2191	.....	.....	.....	.....
Richmond	25724	21284	16246	11932	11644	8608	6189	5475	11317
Schley	5129	4633	.....	.....	.....	.....	.....	.....	.....
Scriven	9175	8274	6847	4794	4776	3941	4477	3019	.....
Spalding	10205	8699	.....	.....	.....	.....	.....	.....	.....
Stewart	14204	13422	16027	12933	.....	.....	.....	.....	.....
Sumter	16559	9428	10322	5759	.....	.....	.....	.....	.....
Talbot	11913	13616	16534	15627	5940	.....	.....	.....	.....
Taliaferro	4796	4583	5146	5190	4934	.....	.....	.....	.....
Tatnall	4860	4352	3227	2724	2040	2644	2206	.....	.....
Taylor	7143	5998	.....	.....	.....	.....	.....	.....	.....
Telfair	3245	2713	3026	2763	2136	2104	744	.....	.....
Terrell	9053	6232	.....	.....	.....	.....	.....	.....	.....
Thomas	14523	10766	10103	6766	3299	.....	.....	.....	.....
Towns	2780	2459	.....	.....	.....	.....	.....	.....	.....
Troup	17632	16262	16879	15733	5799	.....	.....	.....	.....
Twiggs	8545	8320	8179	8422	8031	10640	3405	.....	.....
Union	5267	4413	7234	3152	.....	.....	.....	.....	.....
Upson	9430	9910	9424	9408	7013	.....	.....	.....	.....
Walker	9925	10082	13109	6572	.....	.....	.....	.....	.....
Walton	11038	11074	10821	10209	10929	4192	1026	.....	.....
Ware	2286	2200	3888	2323	1205	.....	.....	.....	.....
Warren	10545	9820	12425	9789	10946	10630	8725	8329	.....
Washington	15842	12698	11766	10565	9820	10627	9940	10300	4532
Wayne	2177	2268	1499	1258	963	1010	676	.....	.....
Webster	4677	5030	.....	.....	.....	.....	.....	.....	.....
White	4606	3315	.....	.....	.....	.....	.....	.....	.....
Whitfield	10117	10047	.....	.....	.....	.....	.....	.....	.....
Wilcox	2439	2115	.....	.....	.....	.....	.....	.....	.....
Wilkes	11796	11420	12107	10148	14237	*1 17606	14887	13103	31500
Wilkinson	9383	9376	8296	6842	6513	6992	2154	.....	.....
Worth	3778	2763	.....	.....	.....	.....	.....	.....	.....

COUNTIES.	WHITE. 1870	1860	1850	1840	1830	1820	1810	1800	1790
Total	638926	591550	521572	407695	296806	189566	145414	102261	52886
Variances from former official totals	.....	.....	.....	.....	.....	.....	.....	.....	.....
Appling	4110	3442	2520	1755	1284	1178	.....	.....	.....
Baker	1888	1493	4351	2447	977	.....	.....	.....	.....
Baldwin	3844	4057	3519	3075	2726	3487	3790	.....	.....
Banks	4052	3610	.....	.....	.....	.....	.....	.....	.....
Bartow	11846	.....	.....	.....	.....	.....	.....	.....	.....
Berrien	4057	3041	.....	.....	.....	.....	.....	.....	.....
Bibb	9831	9458	7009	5355	4139	.....	.....	.....	.....
Brooks	4111	3067	.....	.....	.....	.....	.....	.....	.....
Bryan	1647	1636	1164	897	723	759	557	528	.....
Bullock	3866	3506	2840	2147	1933	1877	1861	1629	.....
Burke	4243	5013	5118	4609	5066	5673	6091	6523	7064
Butts	3496	3373	3680	3285	3254	.....	.....	.....	.....
Calhoun	2026	2174	.....	.....	.....	.....	.....	.....	.....
Camden	1458	1276	2069	2004	1458	1808	1207	936	221
Campbell	6589	6289	5718	4526	2694	.....	.....	.....	.....
Carroll	10473	10116	8252	4725	2724	.....	.....	.....	.....
Cass	.....	11433	10271	7381	.....	.....	.....	.....	.....
Catoosa	3793	4368	.....	.....	.....	.....	.....	.....	.....
Charlton	1496	1223	.....	.....	.....	.....	.....	.....	.....
Chatham	16760	15511	9152	6801	4226	4569	3214	3673	2456
Chattahoochee	2654	3034	.....	.....	.....	.....	.....	.....	.....
Chattooga	5399	5107	5131	2624	.....	.....	.....	.....	.....
Cherokee	9117	10047	11630	5401	.....	.....	.....	.....	.....
Clarke	6488	5539	5513	5603	5438	5285	5000	.....	.....
Clay	2644	2626	.....	.....	.....	.....	.....	.....	.....
Clayton	3734	3240	.....	.....	.....	.....	.....	.....	.....
Clinch	3437	2609	506	.....	.....	.....	.....	.....	.....
Cobb	10593	10410	11568	6630	.....	.....	.....	.....	.....
Coffee	2514	2206	.....	.....	.....	.....	.....	.....	.....
Colquitt	1517	1195	.....	.....	.....	.....	.....	.....	.....
Columbia	4080	3511	3617	3920	4467	5213	5229	5321	.....
Coweta	7856	7433	8202	7263	3631	.....	.....	.....	.....
Crawford	3284	3407	4342	4412	3591	.....	.....	.....	.....
Dade	2788	2765	2532	1285	.....	.....	.....	.....	.....
Dawson	4032	3526	.....	.....	.....	.....	.....	.....	.....
Decatur	7465	5985	4618	3478	2541	.....	.....	.....	.....
De Kalb	7352	5798	11372	8456	8376	.....	.....	.....	.....
Dooly	4935	4845	5580	3234	1787	.....	.....	.....	.....
Dougherty	2093	2207	.....	.....	.....	.....	.....	.....	.....
Early	2826	2092	3716	3120	1505	551	.....	.....	.....
Echols	1513	1177	.....	.....	.....	.....	.....	.....	.....
Effingham	2507	2572	2007	1633	1707	1654	1575	1310	1674
Elbert	4386	4697	6676	6077	6501	6629	7532	7255	.....
Emanuel	4431	3748	3591	2500	2179	2526	.....	.....	.....
Fannin	5285	4966	.....	.....	.....	.....	.....	.....	.....
Fayette	5683	5022	6741	4827	4266	.....	.....	.....	.....
Floyd	11473	9269	5202	3165	.....	.....	.....	.....	.....
Forsyth	6862	6851	7812	5060	.....	.....	.....	.....	.....
Franklin	6034	6038	9076	7754	7694	7240	9143	5892	885
Fulton	18164	11441	.....	.....	.....	.....	.....	.....	.....
Gilmer	6527	6553	8236	2441	.....	.....	.....	.....	.....
Glascock	1917	1654	.....	.....	.....	.....	.....	.....	.....
Glynn	1926	1048	696	891	597	643	564	779	193
Gordon	7726	8001	5156	.....	.....	.....	.....	.....	.....
Greene	4298	4229	4744	4641	5026	6599	6398	7097	4020

Table II.—STATE OF GEORGIA—Continued.

COUNTIES.	WHITE.								
	1870	1860	1850	1840	1830	1820	1810	1800	1790
Gwinnett	10272	10358	8952	8552	10949	4050	.....	.....	.....
Habersham	5373	5136	7675	7007	9757	2868	.....	.....	.....
Hall	8317	8091	7370	6773	10563	4681	.....	.....	.....
Hancock	3645	3871	4210	3697	4603	5847	6849	9605	.....
Haralson	3685	2810	.....	.....	.....	.....	.....	.....	.....
Harris	5791	5979	6709	7482	2831	.....	.....	.....	.....
Hart	4841	4603	.....	.....	.....	.....	.....	.....	.....
Heard	5218	4979	4520	3749	.....	.....	.....	.....	.....
Henry	6269	6175	9742	8424	7989	.....	.....	.....	.....
Houston	5071	4828	6510	4861	5161	.....	.....	.....	.....
Irwin	1541	1453	2883	1772	1066	372	.....	.....	.....
Jackson	7471	7249	6808	5994	6180	6346	8712	6328	.....
Jasper	3884	3771	4321	4921	6767	9086	5743	.....	.....
Jefferson	4247	4133	3717	2877	3603	3932	3746	4008	.....
Johnson	2049	2063	.....	.....	.....	.....	.....	.....	.....
Jones	2991	3084	3899	4417	6471	9620	5571	.....	.....
Laurens	4180	3723	3459	3078	3200	3450	1714	.....	.....
Lee	1924	2242	3025	2469	1369	.....	.....	.....	.....
Liberty	2428	2284	2002	1645	1588	1641	1352	1346	1303
Lincoln	1797	1675	2187	2527	2824	3378	2331	3326	.....
Lowndes	4276	2850	5339	4394	2113	.....	.....	.....	.....
Lumpkin	4699	4156	7995	5143	.....	.....	.....	.....	.....
Macon	3975	3575	4088	3553	.....	.....	.....	.....	.....
Madison	3646	3924	3763	3125	3385	2829	.....	.....	.....
Marion	4169	3854	6667	3741	1327	.....	.....	.....	.....
McIntosh	1196	1429	1326	1348	1095	1343	761	831	.....
Meriwether	6387	6578	8481	8725	3018	.....	.....	.....	.....
Miller	2135	1151	.....	.....	.....	.....	.....	.....	.....
Milton	3818	3984	.....	.....	.....	.....	.....	.....	.....
Mitchell	3683	2716	.....	.....	.....	.....	.....	.....	.....
Monroe	6409	5753	6810	7804	8838	.....	.....	.....	.....
Montgomery	2478	2014	1541	1279	934	1165	2190	2742	.....
Morgan	3637	2983	3634	3461	5211	7463	5949	.....	.....
Murray	5743	5639	12492	3896	.....	.....	.....	.....	.....
Muscogee	7441	8966	10355	6939	2260	.....	.....	.....	.....
Newton	8601	7822	8077	7890	8128	.....	.....	.....	.....
Oglethorpe	4641	4014	4382	4506	5659	6703	6857	6686	.....
Paulding	7083	6460	5560	2102	.....	.....	.....	.....	.....
Pickens	5188	4705	.....	.....	.....	.....	.....	.....	.....
Pierce	1964	1740	.....	.....	.....	.....	.....	.....	.....
Pike	5999	5332	8686	6595	4356	.....	.....	.....	.....
Polk	5244	3853	.....	.....	.....	.....	.....	.....	.....
Pulaski	5955	4607	3784	2972	3123	3237	1553	.....	.....
Putnam	3016	2956	3300	3741	5513	8208	6771	.....	.....
Quitman	1773	1870	.....	.....	.....	.....	.....	.....	.....
Rabun	3137	3061	2338	1825	2115	509	.....	.....	.....
Randolph	5084	5103	7857	5586	1508	.....	.....	.....	.....
Richmond	13157	12405	8153	5650	5163	3667	2681	2728	7162
Schley	2278	2274	.....	.....	.....	.....	.....	.....	.....
Scriven	4287	3742	3173	2162	2387	2090	2657	2253	.....
Spalding	5327	4826	.....	.....	.....	.....	.....	.....	.....
Stewart	5104	5534	8649	8174	.....	.....	.....	.....	.....
Sumter	5920	4536	6469	4115	.....	.....	.....	.....	.....
Talbot	4761	4994	7793	8861	3839	.....	.....	.....	.....
Taliaferro	1809	1693	2051	2295	2162	.....	.....	.....	.....
Tatnall	3580	3191	2378	1878	1520	2063	1600	.....	.....
Taylor	4181	3601	.....	.....	.....	.....	.....	.....	.....
Telfair	2100	1877	2096	2001	1569	1423	525	.....	.....
Terrell	3769	3343	.....	.....	.....	.....	.....	.....	.....
Thomas	6160	4488	4943	3810	2127	.....	.....	.....	.....
Towns	2623	2346	.....	.....	.....	.....	.....	.....	.....
Troup	6408	6223	7791	8682	3607	.....	.....	.....	.....
Twiggs	2913	2930	3517	4214	4495	7096	2756	.....	.....
Union	5153	4295	6955	3065	.....	.....	.....	.....	.....
Upson	4865	5015	4720	5536	4444	.....	.....	.....	.....
Walker	8396	8517	11408	5583	.....	.....	.....	.....	.....
Walton	6876	6447	6895	6583	7762	3556	964	.....	.....
Ware	1834	1818	3597	2189	1141	.....	.....	.....	.....
Warren	4285	4347	6158	5176	6152	6530	5659	6252	.....
Washington	7530	6143	5991	5962	5895	6697	6423	7181	3856
Wayne	1798	1617	1088	877	676	671	421	.....	.....
Webster	2439	2741	.....	.....	.....	.....	.....	.....	.....
White	4042	3041	.....	.....	.....	.....	.....	.....	.....
Whitfield	8606	8314	.....	.....	.....	.....	.....	.....	.....
Wilcox	1902	1692	.....	.....	.....	.....	.....	.....	.....
Wilkes	3969	3434	3805	3630	5265	7838	7602	8032	24052
Wilkinson	4684	5472	5551	4957	4588	5516	1836	.....	.....
Worth	2673	2118	.....	.....	.....	.....	.....	.....	.....
	FREE COLORED.								
Total	545142	3500	2931	2753	2486	1763	1801	1019	398
Variances from former official totals	.....	.....	.....	.....	.....	.....	.....	*b*—900	.....
Appling	976	[illegible]	25	15	5	8	.....	.....	.....
Baker	4955	.....	4	6	1	.....	.....	.....	.....
Baldwin	6774	92	27	68	27	9	16	.....	.....
Banks	921	11	.....	.....	.....	.....	.....	.....	.....
Bartow	4719	.....	.....	.....	.....	.....	.....	.....	.....
Berrien	400	2	.....	.....	.....	.....	.....	.....	.....
Bibb	11424	41	53	27	27	.....	.....	.....	.....
Brooks	4231	2	.....	.....	.....	.....	.....	.....	.....
Bryan	3605	.....	15	7	14	24	6	2	.....
Bullock	1744	.....	.....	.....	4	4	18	15	.....
Burke	13436	100	150	159	125	84	76	14	11
Butts	3445	15	3	1	7	.....	.....	.....	.....
Calhoun	3477	[illegible]	.....	.....	.....	.....	.....	.....	.....
Camden	3157	1	4	22	34	51	47	10	14
Campbell	2587	[illegible]	7	2	11	.....	.....	.....	.....

COUNTIES.	FREE COLORED.								
	1870	1860	1850	1840	1830	1820	1810	1800	1790
Carroll	1309	13	4	5	208	.....	.....	.....	.....
Cass	.....	9	21	14	.....	.....	.....	.....	.....
Catoosa	616	4	.....	.....	.....	.....	.....	.....	.....
Charlton	401	.....	.....	.....	.....	.....	.....	.....	.....
Chatham	24518	725	731	669	423	626	578	224	112
Chattahoochee	3405	5	.....	.....	.....	.....	.....	.....	.....
Chattooga	1503	4	4	.....	.....	.....	.....	.....	.....
Cherokee	1281	45	13	3	.....	.....	.....	.....	.....
Clarke	6453	19	17	42	29	21	34	.....	.....
Clay	2849	14	.....	.....	.....	.....	.....	.....	.....
Clayton	1743	.....	.....	.....	.....	.....	.....	.....	.....
Clinch	507	5	2	.....	.....	.....	.....	.....	.....
Cobb	3217	13	3	5	.....	.....	.....	.....	.....
Coffee	678	10	.....	.....	.....	.....	.....	.....	.....
Colquitt	137	11	.....	.....	.....	.....	.....	.....	.....
Columbia	9449	56	72	123	107	62	33	16	.....
Coweta	8019	22	18	23	.....	.....	.....	.....	.....
Crawford	4273	16	13	1	4	.....	.....	.....	.....
Dade	245	4	.....	.....	.....	.....	.....	.....	.....
Dawson	337	4	.....	.....	.....	.....	.....	.....	.....
Decatur	7718	13	5	8	5	.....	.....	.....	.....
De Kalb	2662	8	32	7	18	.....	.....	.....	.....
Dooly	4855	2	6	8	12	.....	.....	.....	.....
Dougherty	9424	9	.....	.....	.....	.....	.....	.....	.....
Early	4172	.....	1	7	6	1	.....	.....	.....
Echols	465	.....	.....	.....	.....	.....	.....	.....	.....
Effingham	1704	18	9	9	5	17	1	.....	.....
Elbert	4863	25	16	73	88	.....	50	23	.....
Emanuel	1703	39	24	24	29	35	.....	.....	.....
Fannin	144	1	.....	.....	.....	.....	.....	.....	.....
Fayette	2538	6	3	30	51	.....	.....	.....	.....
Floyd	5753	13	4	5	.....	.....	.....	.....	.....
Forsyth	1121	8	11	9	.....	.....	.....	.....	.....
Franklin	1859	42	55	37	43	26	16	8	.....
Fulton	15282	31	.....	.....	.....	.....	.....	.....	.....
Gilmer	117	3	4	3	.....	.....	.....	.....	.....
Glascock	819	25	.....	.....	.....	.....	.....	.....	.....
Glynn	3450	2	5	2	2	15	8	3	5
Gordon	1536	39	.....	.....	.....	.....	.....	.....	.....
Greene	8156	25	58	25	53	53	45	7	8
Gwinnett	2159	31	11	14	8	1	.....	.....	.....
Habersham	949	43	2	12	5	.....	.....	.....	.....
Hall	1290	14	7	3	4	6	.....	.....	.....
Hancock	7672	36	62	47	37	24	25	16	.....
Haralson	319	.....	.....	.....	.....	.....	.....	.....	.....
Harris	7493	21	30	33	5	.....	.....	.....	.....
Hart	1942	[illegible]	.....	.....	.....	.....	.....	.....	.....
Heard	2648	15	3	3	.....	.....	.....	.....	.....
Henry	3833	12	15	16	6	.....	.....	.....	.....
Houston	15332	28	16	5	14	.....	.....	.....	.....
Irwin	296	.....	1	.....	5	.....	.....	.....	.....
Jackson	3710	27	19	15	41	12	11	8	.....
Jasper	6555	18	31	35	42	34	9	.....	.....
Jefferson	7943	41	47	35	59	28	29	34	.....
Johnson	915	7	.....	.....	.....	.....	.....	.....	.....
Jones	6445	34	46	29	45	64	439	.....	.....
Laurens	3654	6	9	5	14	11	11	.....	.....
Lee	7643	7	8	5	.....	.....	.....	.....	.....
Liberty	5260	.....	16	35	21	17	68	27	27
Lincoln	3616	23	31	29	45	17	12	7	.....
Lowndes	4045	.....	20	3	5	.....	.....	.....	.....
Lumpkin	462	38	21	12	.....	.....	.....	.....	.....
Macon	7483	9	[illegible]	3	.....	.....	.....	.....	.....
Madison	1581	17	7	3	2	2	.....	.....	.....
Marion	3830	7	9	1	.....	.....	.....	.....	.....
McIntosh	3288	54	72	102	109	71	21	16	.....
Meriwether	7369	4	2	16	10	.....	.....	.....	.....
Miller	956	.....	.....	.....	.....	.....	.....	.....	.....
Milton	466	1	.....	.....	.....	.....	.....	.....	.....
Mitchell	2950	3	.....	.....	.....	.....	.....	.....	.....
Monroe	10804	23	5	24	11	.....	.....	.....	.....
Montgomery	1108	6	.....	.....	.....	1	17	3	.....
Morgan	7058	7	16	14	15	12	2	.....	.....
Murray	757	2	11	1	.....	.....	.....	.....	.....
Muscogee	9220	173	67	59	8	.....	.....	.....	.....
Newton	6014	40	32	18	24	.....	.....	.....	.....
Oglethorpe	7141	21	3	31	19	5	5	5	.....
Paulding	556	6	.....	.....	.....	.....	.....	.....	.....
Pickens	129	.....	.....	.....	.....	.....	.....	.....	.....
Pierce	814	.....	2	.....	.....	.....	.....	.....	.....
Pike	4906	24	62	32	20	.....	.....	.....	.....
Polk	2578	2	.....	.....	.....	.....	.....	.....	.....
Pulaski	5984	31	39	32	18	25	12	.....	.....
Putnam	7445	31	26	37	41	26	38	.....	.....
Quitman	2377	4	.....	.....	.....	.....	.....	.....	.....
Rabun	119	4	.....	.....	2	.....	.....	.....	.....
Randolph	5477	1	3	11	1	.....	.....	.....	.....
Richmond	12565	490	281	186	235	110	72	54	39
Schley	2851	11	.....	.....	.....	.....	.....	.....	.....
Scriven	4888	2	1	9	23	18	4	.....	.....
Spalding	4878	54	.....	.....	.....	.....	.....	.....	.....
Stewart	9100	4	5	18	.....	.....	.....	.....	.....
Sumter	10639	2	18	1	.....	.....	.....	.....	.....
Talbot	7152	19	18	20	2	.....	.....	.....	.....
Taliaferro	2987	41	51	39	37	.....	.....	.....	.....
Tatnall	1280	4	18	5	14	13	64	.....	.....
Taylor	2962	.....	.....	.....	.....	.....	.....	.....	.....
Telfair	1145	.....	.....	5	2	35	1	.....	.....
Terrell	5284	1	.....	.....	.....	.....	.....	.....	.....
Thomas	8363	34	4	26	4	.....	.....	.....	.....
Towns	155	5	.....	.....	.....	.....	.....	.....	.....
Troup	11224	37	40	28	4	.....	.....	.....	.....
Twiggs	5632	72	42	43	29	17	7	.....	.....

TABLE II.—STATE OF GEORGIA—Continued.

COUNTIES.	FREE COLORED. 1870	1860	1850	1840	1830	1820	1810	1800	1790
Union	114	2	1						
Upson	4565	7		4	12				
Walker	1529	30	37	43					
Walton	4162	6	17	1	4	5	2		
Ware	452	5	3	2	3				
Warren	6260	94	159	77	101	59	18	19	
Washington	8312	23	37	37	16	32	4	451	2
Wayne	379	30	5	14	11	6	1		
Webster	2238	2							
White	564	11							
Whitfield	1511	1							
Wilcox	537	2							
Wilkes	7827	33	21	17	12	63	1	63	180
Wilkinson	4699	17		19	3	13			
Worth	1105	13							
	SLAVE.								
Total		462198	381682	280944	217531	149656	105218	59406	29264
Variances from former official totals								b—293	
Appling		745	404	282	179	78			
Baker		3492	3765	1773	275				
Baldwin		4929	4602	4107	4542	4238	2550		
Banks		1086							
Bartow									
Berrien		432							
Bibb		6790	5637	4420	2988				
Brooks		3282							
Bryan		2379	2245	2278	2402	2238	2264	2306	
Bullock		2162	1460	955	650	697	426	269	
Burke		12052	10832	8408	6642	5820	4691	2967	2392
Butts		3067	2805	2022	1683				
Calhoun		2731							
Camden		4143	4246	4049	3086	2482	2687	735	70
Campbell		2004	1507	842	618				
Carroll		1862	1101	522	487				
Cass		4282	3008	1995					
Catoosa		710							
Charlton		557							
Chatham		14807	14018	11381	9478	9542	9748	9049	8201
Chattahoochee		2758							
Chattooga		2054	1680	814					
Cherokee		1199	1157	491					
Clarke		5660	5589	4877	4709	3461	2594		
Clay		2253							
Clayton		1226							
Clinch		449	129						
Cobb		3819	2272	904					
Coffee		663							
Colquitt		110							
Columbia		8293	8272	7313	8032	7420	5980	3008	
Coweta		7248	5415	3078	1372				
Crawford		4270	4629	3568	1718				
Dade		300	148	79					
Dawson		326							
Decatur		5924	3639	2386	1308				
De Kalb		2000	2924	2004	1648				
Dooly		4070	2775	1185	336				
Dougherty		6079							
Early		4057	3529	2317	540	216			
Echols		314							
Effingham		2165	1848	1433	1212	1347	1010	762	750
Elbert		5711	6267	4975	5765	5159	4574	2816	
Emanuel		1294	962	605	465	367			
Fannin		143							
Fayette		2019	1965	1334	1187				
Floyd		5913	2999	1271					
Forsyth		890	1027	550					
Franklin		1313	2382	2095	2370	1774	1656	959	156
Fulton		2955							
Gilmer		167	200	92					
Glascock		758							
Glynn		2839	4232	4409	3968	2760	2845	1092	215
Gordon		2106	828						
Greene		8398	8266	7024	7470	6937	5236	3657	1377
Gwinnett		2551	2294	2238	2332	538			
Habersham		787	1218	942	909	277			
Hall		1261	1336	1099	1181	399			
Hancock		8137	7306	5915	7180	6863	6456	4835	
Haralson		229							
Harris		7736	7982	6418	2269				
Hart		1528							
Heard		2811	2400	1577					
Henry		4515	4969	3316	2571				
Houston		10755	9924	4845	2194				
Irwin		246	450	266	109	39			
Jackson		3329	2941	2513	2783	1997	1816	1400	
Jasper		6954	7134	6155	6322	5494	1821		
Jefferson		6045	5367	4342	3647	3094	2336	1642	
Johnson		849							
Jones		5989	6279	5619	6829	6886	2587		
Laurens		3269	2974	2502	2375	1975	485		
Lee		4947	3627	2046	311				
Liberty		6083	5908	5561	5624	5037	4808	3940	4025
Lincoln		3768	3780	3339	3276	3063	2212	1433	

COUNTIES.	SLAVE. 1870	1860	1850	1840	1830	1820	1810	1800	1790
Lowndes		2399	2355	1177	335				
Lumpkin		432	939	516					
Macon		4865	2961	1489					
Madison		1992	1933	1382	1259	904			
Marion		3529	3604	1070	109				
McIntosh		4063	4629	3910	3794	3715	2957	1819	
Meriwether		8748	7993	5391	1394				
Miller		640							
Milton		617							
Mitchell		1589							
Monroe		10177	10170	8447	7353				
Montgomery		977	613	337	335	703	747	435	
Morgan		7006	7094	5646	6820	6045	2418		
Murray		1442	1930	798					
Muscogee		7445	8156	4701	1240				
Newton		6458	5187	3720	3003				
Oglethorpe		7514	7874	6331	7940	7338	5435	3089	
Paulding		572	1477	454					
Pickens		246							
Pierce		233							
Pike		4722	5558	2549	1773				
Polk		2440							
Pulaski		4106	2804	2385	1765	2021	528		
Putnam		7138	7468	6482	7707	7241	3220		
Quitman		1625							
Rabun		206	110	84	59	15			
Randolph		4467	5008	2679	682				
Richmond		8389	7812	6096	6246	4831	3436	2693	4116
Schley		2348							
Scriven		4530	3673	2623	2366	1833	1816	766	
Spalding		3819							
Stewart		7884	7373	4741					
Sumter		4890	3835	1643					
Talbot		8603	8723	6746	2099				
Taliaferro		2849	3044	2856	2735				
Tatnall		1157	831	841	506	568	542		
Taylor		2397							
Telfair		836	930	757	565	646	218		
Terrell		2888							
Thomas		6244	5156	2930	1168				
Towns		108							
Troup		10002	9048	7023	2188				
Twiggs		5318	4620	4165	3507	3527	642		
Union		116	278	87					
Upson		4888	4704	3868	2557				
Walker		1535	1664	946					
Walton		4621	3909	3625	3163	631	60		
Ware		377	288	132	61				
Warren		5379	6108	4536	4693	4041	3048	2058	
Washington		6532	5738	4566	3909	3898	3513	2668	694
Wayne		621	406	367	276	333	254		
Webster		2287							
White		263							
Whitfield		1732							
Wilcox		421							
Wilkes		7953	8281	6501	8960	9705	7284	5008	7268
Wilkinson		3887	2745	1866	1922	1463	318		
Worth		632							
	CHINESE.								
Total	1								
Variances from former official totals									
Clinch	1								
	INDIAN.								
Total	40	38							
Variances from former official totals									
Bartow	1								
Berrien	1								
Bibb		2							
Brooks		5							
Chatham	1								
Cherokee	1								
Cobb	4								
Effingham	11								
Fannin		29							
Floyd	4								
Gilmer		1							
Gordon	6								
Houston	3								
Marion	1								
McIntosh	7								
Morgan	1	1							
Muscogee	2								
Pulaski	1								
Richmond	2								
Towns	2								

(*) All other persons, except Indians not taxed.
(a) Name changed to Bartow.
(b) In the official census of 1800 the totals of white, free colored, and slave did not make the aggregate as published. By correctly adding the columns of free colored and slave and changing the total of the county of Montgomery to 9,504, the total of free colored and slave becomes as here published, and the aggregate of the census of 1800 remains the same, and the table at that census balances. See note (d.) page 4.

TABLE II.—TERRITORY OF IDAHO.

COUNTIES.	AGGREGATE.			WHITE.			FREE COLORED.			CHINESE.	INDIAN.	
	1870	1860	1850	1870	1860	1850	1870	1860	1850	1870	1870	1860
Total	14999			10618			60			4274	47	
Variances from former official totals												
Ada	2675			2569			20			78	8	
Alturas	689			369			5			314	1	
Boise	3834			2057			15			1754	8	
Idaho	849			415			2			425	7	
Lemhi	988			864			2			120	2	
Nez Percés	1607			837			4			747	19	
Oneida	1922			1921			1					
Owyhee	1713			1334			9			368	2	
Shoshone	722			252			2			468		

STATE OF ILLINOIS.

COUNTIES.	AGGREGATE.								
	1870	1860	1850	1840	1830	1820	1810	1800	1790
Total	2539891	1711951	851470	476183	157445	*49 55162	12282	a2458	
Variances from former official totals									
Adams	56362	41323	26508	14476	2186				
Alexander	10564	4707	2484	3313	1390	626			
Bond	13152	9815	6144	5060	3124	2931			
Boone	12942	11678	7624	1705					
Brown	12205	9938	7198	4183					
Bureau	32415	26426	8841	3067					
Calhoun	6562	5144	2231	1741	1090				
Carroll	16705	11733	4586	1023					
Cass	11580	11325	7253	2981					
Champaign	32737	14629	2649	1475					
Christian	20363	10492	3203	1878					
Clark	18719	14987	9532	7453	3940	931			
Clay	15875	9336	4289	3228	755				
Clinton	16285	10941	5139	3718	2330				
Coles	25235	14203	9335	9616					
Cook	349966	144954	43385	10201					
Crawford	13889	11551	7135	4422	3117	*23 2999			
Cumberland	12223	8311	3718						
De Kalb	23265	19086	7540	1697					
De Witt	14768	10820	5002	3247					
Douglas	13484	7140							
Du Page	16685	14701	9290	3535					
Edgar	21450	16925	10692	8225	4071				
Edwards	7565	5454	3524	3070	1649	3444			
Effingham	15653	7816	3799	1675					
Fayette	19638	11189	8075	6328	2704				
Ford	9103	1979							
Franklin	12652	9393	5681	3682	4083	1763			
Fulton	38291	33338	22508	13142	1841				
Gallatin	11134	8055	5448	10760	7405	3155			
Greene	20277	16093	12429	11951	7674				
Grundy	14938	10379	3023						
Hamilton	13014	9915	6362	3945	2616				
Hancock	35935	29061	14652	9946	483				
Hardin	5113	3759	2887	1378					
Henderson	12582	9501	4612						
Henry	35506	20660	3807	1260	41				
Iroquois	25782	12325	4149	1695					
Jackson	19634	9589	5862	3566	1828	1542			
Jasper	11234	8364	3220	1472					
Jefferson	17864	12965	8109	5762	2553	691			
Jersey	15054	12051	7354	4535				a100	
Jo Daviess	27820	27325	18604	6180	2111				
Johnson	11248	9342	4114	3626	1596	843			
Kane	39091	30062	16703	6501					
Kankakee	24352	15412							
Kendall	12399	13074	7730						
Knox	39522	28663	13279	7060	274				
Lake	21014	18257	14226	2634					
La Salle	60792	48332	17815	9348					
Lawrence	12533	9214	6121	7092	3668				
Lee	27171	17651	5292	2035					
Livingston	31171	11637	1552	759					
Logan	23053	14272	5128	2333					
Macon	26481	13738	3988	3039	1122				
Macoupin	32726	216[illegible]2	12355	7826	1990				
Madison	44131	31251	20441	14433	6221	13550			
Marion	20622	12739	6720	4742	2125				
Marshall	16956	13437	5180	1849					
Mason	16184	10931	5921						
Massac	9581	6213	4092						
McDonough	26509	20069	7616	5308	(b)				
McHenry	23762	22089	14978	2578					
McLean	53988	28772	10163	6565					
Menard	11735	9581	6319	4431					

COUNTIES.	AGGREGATE.								
	1870	1860	1850	1840	1830	1820	1810	1800	1790
Mercer	18769	15042	5246	2352	26				
Monroe	12982	12832	7679	4481	2000	*21 1516			
Montgomery	25314	13979	6277	4490	2953				
Morgan	28463	22112	16064	19547	12714				
Moultrie	10385	6385	3234						
Ogle	27492	22888	10020	3479					
Peoria	47540	36601	17547	6153	(c)				
Perry	13723	9552	5278	3222	1215				
Piatt	10953	6127	1606						
Pike	30768	27249	18819	11728	2396				
Pope	11437	6742	3975	4094	3316	2610			
Pulaski	8752	3943	2265						
Putnam	6280	5587	3924	2131	c1310				
Randolph	20859	17205	11079	7944	4429	3492	7275	a1103	
Richland	12803	9711	4012						
Rock Island	29783	21005	6937	2610					
Saline	12714	9331	5588						
Sangamon	46352	32274	19228	14716	12960				
Schuyler	17419	14684	10573	6972	b2959				
Scott	10530	9069	7914	6215					
Shelby	25476	14613	7807	6659	2972				
Stark	10751	9004	3710	1573					
St. Clair	51068	37694	20180	13631	7078	*5 5248	5007	a1255	
Stephenson	30608	25112	11666	2800					
Tazewell	27903	21470	12052	7221	4716				
Union	16518	11181	7615	5524	3239	2362			
Vermilion	30388	19800	11492	9303	5836				
Wabash	8841	7313	4690	4240	2710				
Warren	23174	18336	8176	6739	308				
Washington	17599	13731	6953	4810	1675	1517			
Wayne	19758	12223	6825	5133	2553	1114			
White	16846	12403	8925	7919	6091	4828			
Whitesides	27503	18737	5361	2514					
Will	43013	29321	16703	10167					
Williamson	17329	12205	7216	4457					
Winnebago	29301	24491	11773	4609					
Woodford	18956	13282	4415						
	WHITE.								
Total	2511096	1704291	846034	472254	155061	53788	11501	a2275	
Variances from former official totals									
Adams	54794	41144	26369	14443	2181				
Alexander	8268	4652	2464	3304	1378	626			
Bond	13042	9767	6136	5048	3122	2882			
Boone	12907	11670	7618	1705					
Brown	12179	9919	7182	4176					
Bureau	32272	26415	8831	3061					
Calhoun	6559	5143	3230	1726	1090				
Carroll	16675	11718	4583	1019					
Cass	11576	11313	7248	2970					
Champaign	32504	14581	2647	1475					
Christian	20318	10475	3203	1878					
Clark	18698	14948	9494	7426	3921	930			
Clay	15818	9309	4268	3205	753				
Clinton	15962	10729	5002	3597	2243				
Coles	25015	14174	9299	9583					
Cook	316102	143947	43007	10146					
Crawford	13885	11529	7118	4382	3103	2927			
Cumberland	12220	8309	3718						
De Kalb	23212	19079	7539	1697					
De Witt	14712	10814	5001	3246					
Douglas	13387	7109							
Du Page	16652	14696	9257	3531					

Table II.—STATE OF ILLINOIS—Continued.

Counties.	White. 1870	1860	1850	1840	1830	1820	1810	1800	1790
Edgar	21339	16888	10640	8181	4056				
Edwards	7498	5379	3490	3027	1609	3422			
Effingham	15643	7805	3792	1670					
Fayette	19585	11146	8027	6262	2669				
Ford	9059	1979							
Franklin	12646	9367	5646	3671	4036	1691			
Fulton	38226	33289	22492	13110	1841				
Gallatin	10522	7629	5095	10065	6939	2860			
Greene	20255	16067	12369	11901	7634				
Grundy	14843	10362	3021						
Hamilton	12093	9849	6310	3928	2606				
Hancock	35297	29040	14633	9931	4383				
Hardin	5024	3704	2808	1330					
Henderson	12575	9499	4610						
Henry	35413	20658	3807	1256	41				
Iroquois	25618	12255	4070	1694					
Jackson	18639	9560	5829	3523	1766	1503			
Jasper	11211	8350	3206	1430					
Jefferson	17826	12931	8083	5753	2552	689			
Jersey	14823	11942	7300	4513				a100	
Jo Daviess	27727	27147	18386	6040	2047				
Johnson	11196	9306	4097	3608	1584	829			
Kane	38724	30024	16697	6407					
Kankakee	24282	15393							
Kendall	12345	13073	7724						
Knox	38713	28512	13197	7057	274				
Lake	20948	14248	14187	2628					
La Salle	60722	48272	17799	9346					
Lawrence	12243	8976	5843	6867	3495				
Lee	27123	17643	5288	2029					
Livingston	31369	11632	1552	757					
Logan	22937	14247	5128	2332					
Macon	26246	13655	3985	3036	1122				
Macoupin	32406	24504	12272	7791	1990				
Madison	41917	30679	19092	14090	6104	13423			
Marion	20407	12730	6716	4740	2121				
Marshall	16943	13437	5178	1849					
Mason	16184	10929	5898						
Massac	8625	6101	4070						
McDonough	26467	20061	7611	5308	(b)				
McHenry	23698	22085	14975	2578					
McLean	53561	28580	10121	6556					
Menard	11727	9577	6328	4421					
Mercer	18741	15037	5244	2352	26				
Monroe	12913	12815	7635	4400	1959	1493			
Montgomery	25162	13881	6258	4478	2945				
Morgan	27869	21937	15939	19479	12682				
Moultrie	10384	6384	3225						
Ogle	27407	22403	9990	3473					
Peoria	47385	36475	17161	6144	(c)				
Perry	13332	9508	5267	3220	1211				
Piatt	10947	6124	1606						
Pike	30661	27182	18776	11716	2393				
Pope	10955	6546	3871	4036	3232	2576			
Pulaski	6358	3904	2237						
Putnam	6215	5579	3020	2129	a1269				
Randolph	19722	16766	10696	7627	4066	3175	6647	a962	
Richland	12773	9709	4002						
Rock Island	29646	20981	6935	2602					
Saline	12483	9152	5495						
Sangamon	45186	31963	18975	14541	12913				
Schuyler	17394	14670	10547	6949	b2957				
Scott	10515	9047	7002	6210					
Shelby	25416	14590	7762	6633	2970				
Stark	10730	9003	3710	1573					
St. Clair	49771	37169	19509	13171	6771	5068	4854	a1213	
Stephenson	30596	25112	11658	2797					
Tazewell	27839	21427	12016	7201	4701				
Union	16370	11145	7570	5494	3204	2338			
Vermilion	30338	19779	11481	9288	5830				
Wabash	8778	7233	4640	4204	2693				
Warren	22951	18293	8162	6708	308				
Washington	17463	13725	6929	4763	1639	1484			
Wayne	19729	12222	6822	5127	2547	1111			
White	16673	12274	8816	7842	5985	4761			
Whitesides	27444	18727	5359	2514					
Will	42771	29264	16670	10157					
Williamson	17223	12087	7149	4428					
Winnebago	29180	24457	11761	4605					
Woodford	18946	13281	4415						
Free colored.									
Total	28762	7628	5436	3598	1637	457	613	a76	
Variances from former official totals									
Adams	1567	179	139	33	5				
Alexander	2296	55	20	9	6				
Bond	110	48	8	7	1	22			
Boone	35	8	6						
Brown	26	19	16	4					
Bureau	143	11	10	6					
Calhoun	3	1	1	15					
Carroll	30	15	3	4					
Cass	4	12	5	11					
Champaign	233	48	2						
Christian	45	17							
Clark	21	39	38	27	19				
Clay	56	27	21	23					
Clinton	323	212	137	111	82				

Counties.	Free colored. 1870	1860	1850	1840	1830	1820	1810	1800	1790
Coles	220	29	36	33					
Cook	3858	1007	378	55					
Crawford	4	22	17	40	14	72			
Cumberland	3	2							
De Kalb	53	7	1						
De Witt	56	6	1	1					
Douglas	97	31							
Du Page	33	5	3	4					
Edgar	111	37	52	44	15				
Edwards	67	75	34	43	40	15			
Effingham	10	11	7	5					
Fayette	53	43	48	66	11				
Ford	14								
Franklin	6	26	35	6	38	65			
Fulton	65	49	16	32					
Gallatin	612	426	353	671	282	28			
Greene	22	26	60	50	31				
Grundy	94	7	2						
Hamilton	21	66	52	17	8				
Hancock	128	20	19	15					
Hardin	89	55	79	35					
Henderson	7	2	2						
Henry	93	2		4					
Iroquois	164	40	79	1					
Jackson	995	29	33	43	41				
Jasper	23	14	14	42					
Jefferson	38	34	26	9	3	1			
Jersey	231	109	54	20					
Jo Daviess	92	178	218	134	33				
Johnson	52	36	17	3	1	1			
Kane	367	38	6	4					
Kankakee	69	19							
Kendall	54	1	6						
Knox	809	151	82	3					
Lake	62	9	39	6					
La Salle	69	60	16	2					
Lawrence	290	238	278	225	173				
Lee	48	8	4	6					
Livingston	111	5		2					
Logan	116	25		1					
Macon	235	83	3	3					
Macoupin	320	98	83	35					
Madison	2214	562	449	333	93	17			
Marion	215	9	4	2	3				
Marshall	13		2						
Mason	3	2	23						
Massac	956	112	22						
McDonough	42	8	5		(b)				
McHenry	64	4	3						
McLean	427	192	42	9					
Menard	8	7	21	10					
Mercer	28	5	2						
Monroe	69	17	46	70	3	10			
Montgomery	152	98	19	12	4				
Morgan	593	175	125	68	32				
Moultrie	1	1	9						
Ogle	85	25	30	6					
Peoria	155	126	86	9	(c)				
Perry	391	44	11	2					
Piatt	6								
Pike	106	67	43	12	3				
Pope	471	196	104	58	59	34			
Pulaski	2394	39	8						
Putnam	65	8	4	2	c41				
Randolph	1137	439	383	184	152	84	500	a34	
Richland	30	2	10						
Rock Island	137	24	2	8					
Saline	231	170	93						
Sangamon	1166	311	253	169	34				
Schuyler	25	14	26	14	b2				
Scott	15	22	12	5					
Shelby	60	23	45	26					
Stark	21	1							
St. Clair	1297	525	581	401	211	82	113	a42	
Stephenson	12		8	3					
Tazewell	64	43	36	20	11				
Union	148	36	45	26	31				
Vermilion	49	21	11	15	6				
Wabash	63	80	50	36	17				
Warren	223	43	14	31					
Washington	133	6	24	47	23	7			
Wayne	29	1	3	6	3				
White	173	129	109	62	106	19			
Whitesides	59	8	2						
Will	242	57	33	10					
Williamson	106	118	67	29					
Winnebago	121	34	12	3					
Woodford	10	1							
Slave.									
Total				331	747	917	168	a107	
Variances from former official totals									
Alexander					6				
Bond				5	1	27			
Brown				3					
Clark						1			
Clay					2				
Clinton				10	5				

TABLE II.—STATE OF ILLINOIS—Continued.

COUNTIES.	SLAVE. 1870	1860	1850	1840	1830	1820	1810	1800	1790
Edwards						7			
Fayette					24				
Franklin				5	9	7			
Gallatin				24	184	267			
Greene					9				
Hamilton					2				
Hardin				13					
Jackson					21	39			
Jefferson						1			
Jersey				2					
Jo Daviess				6	31				
Johnson				15	11	13			
Madison				10	24	110			
Marion					1				
McDonough					(b)				
Monroe				11	38	13			
Montgomery					4				
Peoria					(c)				
Perry					4				
Pope					25				
Putnam					(c)				
Randolph				133	211	233	128	a107	
Sangamon				6	13				
Schuyler				1					
Shelby					2				
St. Clair				59	96	98	40		
Tazewell					1				
Union				4	1	24			
Washington					13	26			
Wayne					3	3			
White				15		48			
Winnebago				1					

COUNTIES.	CHINESE. 1870	1860	1850	1840	1830	1820	1810	1800	1790
Total	1								
Variances from former official totals									
Morgan	1								
	INDIAN.								
Total	32	32							
Variances from former official totals									
Adams	1								
Clay	1								
Cook	6								
Grundy	1	10							
Hancock		1							
Jo Daviess	1								
Kankakee	1								
Lake	4								
La Salle	1								
Madison		10							
Pike	1								
Pope	11								
Saline		9							
Vermilion	1								
Washington	3								
Whitesides		2							

(*) All other persons, except Indians not taxed.
(a) Then in Indiana Territory. The 100 placed opposite Jersey County was reported to be at "Opee, on the Illinois River."
(b) Schuyler and McDonough reported together and here tabulated in the line of Schuyler County.
(c) Peoria and Putnam reported together and here tabulated in the line of Putnam County.

STATE OF INDIANA.

COUNTIES.	AGGREGATE. 1870	1860	1850	1840	1830	1820	1810	1800	1790
Total	1680637	1350428	988416	685866	343031	147178	24520	b766 a5124 2517	
Variances from former official totals									
Adams	11382	9252	5797	2264					
Allen	43494	29328	16919	5942	996				
Bartholomew	21133	17865	12428	1226	5476				
Benton	5615	2809	1144						
Blackford	6272	4122	2860	10042					
Boone	22593	16753	11631	8121	621				
Brown	8681	6507	4846	2364					
Carroll	16152	13489	11015	7819	1611				
Cass	24193	16843	11021	5480	1162				
Clarke	24770	20502	15828	14595	10686	8709	5670		
Clay	19084	12161	7944	5567	1616				
Clinton	17330	14505	11869	7508	1423				
Crawford	9851	8226	6524	5282	3238	2583			
Daviess	16747	13323	10352	6720	4543	3432			
Dearborn	24116	24406	20166	19327	13974	11468	7310		
Decatur	19053	17294	15107	12171	5887				
De Kalb	17167	13880	8251	1968					
Delaware	19030	15753	10843	8843	2374	3677			
Dubois	12597	10394	6321	3632	1778	1168			
Elkhart	26026	20986	12690	6060	935				
Fayette	10476	10225	10217	9837	9112	5950			
Floyd	23300	20183	14875	9454	6361	2776			
Fountain	16389	15566	13253	11218	7619				
Franklin	20223	19549	17968	13349	10190	10763			
Fulton	12726	9422	5982	1993					
Gibson	17371	14532	10771	8977	5418	3876			
Grant	18487	15797	11092	4875					
Greene	19514	16041	12313	8321	4242				
Hamilton	20882	17310	12684	9855	1757				
Hancock	15123	12802	9698	7535	1436				
Harrison	19913	18521	15286	12459	10273	7875	3595		
Hendricks	20277	16953	14083	11264	3975				
Henry	22986	20119	17605	15128	6497				
Howard	15847	12524	6657						
Huntington	19036	14867	7850	1579					
Jackson	18974	16286	11047	8961	4870	4010			
Jasper	6354	4291	3540	1267					
Jay	15000	11399	7047	3863					

COUNTIES.	AGGREGATE. 1870	1860	1850	1840	1830	1820	1810	1800	1790
Jefferson	29741	25036	23916	16614	11465	8038			
Jennings	16218	14749	12096	8829	3974	2000			
Johnson	18366	14854	12101	9352	4019				
Knox	21562	16056	11084	10657	6525	5437	7945	2517	
Kosciusko	23531	17418	10243	4170					
La Grange	14148	11366	8387	3664					
Lake	12339	9145	3991	1468					
La Porte	27062	22919	12145	8184					
Lawrence	14628	13692	12097	11782	9234	4116			
Madison	22770	16518	12375	8874	2238				
Marion	71939	39855	24103	16080	7192				
Marshall	20211	12722	5348	1651					
Martin	11103	8975	5941	3875	2010	1032			
Miami	21052	16851	11304	3048					
Monroe	14168	12847	11286	10143	6577	2679			
Montgomery	23765	20888	18084	14438	7317				
Morgan	17528	16110	14576	10741	5593				
Newton	5829	2360							
Noble	20389	14915	7946	2702					
Ohio	5837	5462	5308						
Orange	13497	12076	10809	9602	7901	5368			
Owen	16137	14376	12106	8359	4017	838			
Parke	18166	15538	14968	13499	7535				
Perry	14801	11847	7268	4655	3369	2330			
Pike	13779	10078	7720	4769	2475	1472			
Porter	13942	10313	5234	2162					
Posey	19185	16167	12549	9683	6549	4061			
Pulaski	7801	5711	2595	561					
Putnam	21514	20681	18615	16843	8262				
Randolph	22862	18997	14725	10684	3912	1808		a1103	
Ripley	20977	19054	14820	10392	3989	1822			
Rush	17626	16193	16445	16456	9707				
Scott	7873	7303	5885	4242	3092	2334			
Shelby	21892	19569	15502	12005	6295				
Spencer	17998	14556	8616	6305	3196	1882			
Starke	3888	2195	557	149					
St. Clair								a1255	
Steuben	12854	10374	6104	2578					
St. Joseph	25322	18455	10954	6425	287				
Sullivan	18433	15064	10141	8315	4630	3498			
Switzerland	12134	12698	12932	9920	7028	3934			
Tippecanoe	33515	25726	19377	13724	7187				
Tipton	11953	8170	3532						
Union	6341	7109	6944	8017	7944				
Vanderburgh	33145	20552	11414	6250	2611	1798			

TABLE II.—STATE OF INDIANA—Continued.

COUNTIES.	AGGREGATE. 1870	1860	1850	1840	1830	1820	1810	1800	1790
Vermillion	10840	9422	8661	8274	5692				
Vigo	33549	22517	15220	12076	5766	3390			
Wabash	21305	17547	12138	2756		147			
Warren	10204	10057	7357	5656	2861				
Warrick	17653	13261	8511	6321	2877	1749			
Washington	18495	17909	17040	15269	13064	9039			
Wayne	34048	29555	25320	23290	18571	12119			
Wells	13585	10844	6152	1822					
White	10554	8258	4761	1832					
Whitley	14399	10730	5190	1237					
	WHITE.								
Total	1655837	1338710	977154	678698	339399	145758	23890	b766 ab2941 2402	
Variances from former official totals									
Adams	11382	9246	5789	2247					
Allen	43428	29243	16817	5924	992				
Bartholomew	21122	17858	12346	1213	5470				
Benton	5615	2809	1144						
Blackford	6258	4122	2849	10008					
Boone	22353	16663	11611	8102	619				
Brown	8680	6503	4827	2341					
Carroll	16128	13476	10982	7813	1611				
Cass	24082	16770	10960	5440	1146				
Clarke	22800	19982	15246	14207	10443	8571	5549		
Clay	19054	12139	7926	5564	1615				
Clinton	17323	11485	11845	7499	1422				
Crawford	9848	8226	6523	5270	3238	2583			
Daviess	16618	13249	10308	6695	4499	3400			
Dearborn	24058	24332	20019	19192	13912	11396	7218		
Decatur	18966	17270	14951	12108	5877				
De Kalb	17163	13865	8241	1961					
Delaware	18976	15737	10839	8840	2372	3674			
Dubois	12562	10382	6300	3625	1776	1160			
Elkhart	25991	20966	12674	6658	935				
Fayette	10384	10138	10145	9784	9081	5941			
Floyd	21838	19426	14301	9052	6096	2707			
Fountain	16342	15493	13201	11185	7610				
Franklin	20199	19446	17759	13267	10099	10698			
Fulton	12710	9416	5980	1992					
Gibson	16934	14258	10554	8840	5365	3801			
Grant	17750	15112	10245	4875					
Greene	19493	15962	12238	8239	4201				
Hamilton	20367	16960	12502	9788	1756				
Hancock	15069	12709	9594	7496	1436				
Harrison	19564	18407	15195	12370	10150	7806	3562		
Hendricks	20095	16908	14017	11247	3970				
Henry	22545	19836	17318	14983	6456				
Howard	15543	12359	6552						
Huntington	19028	14865	7847	1565					
Jackson	18810	16107	10833	8771	4750	3974			
Jasper	6351	4286	3539	1265					
Jay	14979	11378	7017	3852					
Jefferson	28636	24524	23348	16185	11225	7926			
Jennings	15796	14598	11773	8671	3916	1955			
Johnson	18251	14835	12086	9332	4013				
Knox	21182	15607	10554	10096	6078	5153	7561	2402	
Kosciusko	23521	17416	10242	4170					
La Grange	14123	11350	8369	3661					
Lake	12336	9140	3990	1466					
La Porte	26834	22784	12067	8152					
Lawrence	14378	13574	12003	11676	9175	4101			
Madison	22682	16458	12361	8868	2227				
Marion	67997	39030	23453	15825	7119				
Marshall	20211	12719	5346	1650					
Martin	11067	8923	5845	3852	1999	1028			
Miami	20856	16631	11293	3044					
Monroe	13909	12822	11259	10130	6507	2671			
Montgomery	23598	20738	17941	14344	7308				
Morgan	17454	16003	14501	10651	5562				
Newton	5796	2360							
Noble	20376	14907	7940	2702					
Ohio	5648	5439	5271						
Orange	13338	11816	10558	9444	7776	5272			
Owen	16078	14291	11950	8211	3992	827			
Parke	18014	15342	14740	13436	7519				
Perry	14651	11844	7259	4651	3356	2314			
Pike	13765	10064	7710	4749	2461	1465			
Porter	13903	10296	5229	2155					
Posey	18621	16031	12451	9642	6523	4044			
Pulaski	7801	5711	2595	561					
Putnam	21409	20662	18581	16815	8256				
Randolph	22245	18172	14063	10180	3789	1803		a962	
Ripley	20874	18967	14724	10349	3981	1820			
Rush	17162	15774	16018	15973	9600				
Scott	7868	7301	5870	4227	3077	2328			
Shelby	21764	19548	15483	11985	6287				
Spencer	17049	14554	8602	6278	3182	1877			
Starke	3888	2194	557	149					
St. Clair								a1213	
Steuben	12849	10372	6102	2578					
St. Joseph	25195	18338	10925	6416	287				
Sullivan	18348	14944	10103	8289	4591	3470			
Switzerland	12013	12676	12866	9878	7015	3925			
Tippecanoe	33343	25582	19216	13670	7187				
Tipton	11892	8135	3525						
Union	6229	7063	6906	7956	7267				

COUNTIES.	WHITE. 1870	1860	1850	1840	1830	1820	1810	1800	1790
Vanderburgh	30994	20425	11187	6136	2563	1787			
Vermillion	10792	9392	8643	8251	5673				
Vigo	32447	21811	14541	11651	5643	3364			
Wabash	21174	17469	12124	2746		142			
Warren	10181	10040	7378	5656	2861				
Warrick	17166	13242	8782	6313	2875	1742			
Washington	18477	17722	16788	15076	12858	8980			
Wayne	32810	28688	24284	22664	18154	12053			
Wells	13585	10843	6141	1809					
White	10551	8237	4752	1830					
Whitley	14302	10637	5095	1221					
	FREE COLORED.								
Total	24560	11428	11262	7165	3629	1230	393	a76 87	
Variances from former official totals									
Adams		6	8	17					
Allen	42	63	102	18	4				
Bartholomew	11	7	82	13	6				
Benton									
Blackford	14		11	34					
Boone	240	90	20	19	2				
Brown	1		19	23					
Carroll	24	13	33	1					
Cass	111	65	61	40	16				
Clarke	1970	520	582	388	243	138	40		
Clay	26	22	18	3	1				
Clinton	7	20	24	9	1				
Crawford	1		1	12					
Daviess	129	74	44	25	44	32			
Dearborn	58	74	147	135	62	72	92		
Decatur	87	24	156	63	9				
De Kalb	4	15	10	7					
Delaware	53	16	4	3	2	3			
Dubois	35	12	21	7	2	8			
Elkhart	35	20	16	2					
Fayette	92	87	72	53	31	1			
Floyd	1462	757	574	402	265	69			
Fountain	47	73	52	33	9				
Franklin	24	103	209	82	91	65			
Fulton	16	6	2	1					
Gibson	437	274	217	137	53	45			
Grant	737	384	147						
Greene	21	79	75	82	41				
Hamilton	515	350	182	67	1				
Hancock	54	93	104	39					
Harrison	349	114	91	89	123	69	12		
Hendricks	182	45	36	17	5				
Henry	441	283	287	145	41				
Howard	304	165	105						
Huntington	5	2	3	14					
Jackson	164	179	214	190	120	36			
Jasper	3	5	1	2					
Jay	21	21	30	11					
Jefferson	1105	512	568	429	240	112			
Jennings	422	151	323	158	58	45			
Johnson	115	19	15	20	6				
Knox	380	449	530	561	447	166	249	87	
Kosciusko	10	2	1						
La Grange	25	16	18	3					
Lake	3	5	1	2					
La Porte	228	135	78	32					
Lawrence	250	118	94	106	59	15			
Madison	88	60	14	6	11				
Marion	3938	825	650	255	73				
Marshall		3	2	1					
Martin	36	52	96	23	11	4			
Miami	51	47	11	4					
Monroe	259	25	27	13	70	8			
Montgomery	167	150	143	94	9				
Morgan	74	107	75	90	31				
Newton	33								
Noble	13	8	6						
Ohio	189	23	37						
Orange	159	260	251	158	124	96			
Owen	59	85	156	148	25	10			
Parke	152	196	228	63	16				
Perry	150	3	9	4	13	15			
Pike	14	14	10	20	14	4			
Porter	39	17	5	7					
Posey	564	136	98	41	26	6			
Pulaski									
Putnam	105	19	34	27	6				
Randolph	617	825	662	504	123	5		a34	
Ripley	103	87	96	43	8	2			
Rush	463	419	427	481	107				
Scott	5	2	15	15	15				
Shelby	128	21	19	20	8				
Spencer	949	2	14	27	14	2			
Starke		1							
St. Clair								a42	
Steuben	5	2	2						
St. Joseph	120	88	29	9					
Sullivan	105	120	38	26	39	20			
Switzerland	121	42	66	42	13	9			
Tippecanoe	172	143	161	54					
Tipton	61	35	7						

TABLE II.—STATE OF INDIANA—Continued.

COUNTIES.	FREE COLORED. 1870	1860	1850	1840	1830	1820	1810	1800	1790
Union	112	40	38	61	77				
Vanderburgh	2151	127	227	114	48	3			
Vermillion	48	30	18	23	19				
Vigo	1099	706	748	425	123	26			
Wabash	84	33	14	10		5			
Warren	22	17	9						
Warrick	487	19	29	8	1	6			
Washington	18	187	252	193	206	59			
Wayne	1238	870	1036	630	417	66			
Wells		1	11	13					
White	1	21	9	2					
Whitley	97	92	95	16					
	SLAVE.								
Total				3	3	190	237	a107 28	
Variances from former official totals									
Clarke							81		
Decatur					1				
Gibson						30			
Harrison							21		
Knox						118	135	28	
Orange					1				
Owen						1			
Perry						1			
Pike						3			
Posey						11			
Putnam				1					

COUNTIES.	SLAVE. 1870	1860	1850	1840	1830	1820	1810	1800	1790
Randolph								a107	
Rush				2					
Scott						6			
Spencer						3			
Sullivan						8			
Vanderburgh						1			
Warrick					1	1			
	INDIAN.								
Total	240	290							
Variances from former official totals									
Allen	24	22							
Brown		4							
Cass		8							
Clay	4								
Delaware	1								
Grant		1							
Huntington	3								
Marion	4								
Miami	145	173							
Rush	1								
St. Joseph	7	29							
Tippecanoe		1							
Union		6							
Vigo	3								
Wabash	47	45							
Warren	1								
Whitley		1							

(a) These counties now parts of the State of Illinois.

(b) Then in Indiana Territory, but now in parts in Illinois, Michigan, and Wisconsin.

STATE OF IOWA.

COUNTIES.	AGGREGATE. 1870	1860	1850	1840	1830	1820	1810	1800	1790
Total	1194020	674913	192214	43112					
Variances from former official totals									
Adair	3982	984							
Adams	4614	1533							
Allamakee	17868	12237	777						
Appanoose	16456	11931	3131						
Audubon	1212	454							
Benton	22454	8496	672						
Black Hawk	21706	8244	135						
Boone	14584	4232	735						
Bremer	12528	4915							
Buchanan	17034	7906	517						
Buena Vista	1585	57							
Buncombe (a)									
Butler	9951	3724							
Calhoun	1602	147							
Carroll	2451	281							
Cass	5464	1612							
Cedar	19731	12949	3941	1253					
Cerro Gordo	4722	940							
Cherokee	1967	58							
Chickasaw	10180	4336							
Clarke	8735	5427	79						
Clay	1523	52							
Clayton	27771	20728	3873	1101					
Clinton	35357	18938	2822	821					
Crawford	2530	383							
Dallas	12019	5244	854						
Davis	15565	13764	7264						
Decatur	12018	8677	965						
Delaware	17432	11024	1759	168					
Des Moines	27256	19611	12988	5577					
Dickinson	1389	180							
Dubuque	39069	31164	10841	3059					
Emmet	1392	105							
Fayette	16973	12073	825						
Floyd	10768	3744							
Franklin	4738	1309							
Fremont	11174	5074	1244						

COUNTIES.	AGGREGATE. 1870	1860	1850	1840	1830	1820	1810	1800	1790
Greene	4627	1374							
Grundy	6399	793							
Guthrie	7061	3058							
Hamilton	6055	1699							
Hancock	999	179							
Hardin	13684	5440							
Harrison	8931	3621							
Henry	21463	18701	8707	3772					
Howard	6282	3168							
Humboldt	2596	332							
Ida	226	43							
Iowa	16644	8029	822						
Jackson	22619	18493	7210	1411					
Jasper	22116	9883	1280						
Jefferson	17839	15038	9904	2773					
Johnson	24808	17573	4472	1491					
Jones	19731	13306	3007	471					
Keokuk	19434	13271	4822						
Kossuth	3351	416							
Lee	37210	29232	18861	6003					
Linn	31080	18947	5444	1373					
Louisa	12877	10370	4939	1927					
Lucas	10388	5766	471						
Lyon (a)	221								
Madison	13884	7339	1179						
Mahaska	22508	14816	5989						
Marion	24436	16813	5482						
Marshall	17576	6015	338						
Mills	8718	4481							
Mitchell	9582	3409							
Monona	3654	832							
Monroe	12724	8612	2884						
Montgomery	5934	1256							
Muscatine	21688	16444	5731	1942					
O'Brien	715								
Osceola (b)									
Page	9975	4419	551						
Palo Alto	1336	132							
Plymouth	2199	148							
Pocahontas	1446	103							
Polk	27857	11625	4513						
Pottawattamie	16893	4968	7828						

TABLE II.—STATE OF IOWA—Continued.

COUNTIES.	AGGREGATE. 1870	1860	1850	1840	1830	1820	1810	1800	1790
Poweshiek	15581	5668	615						
Ringgold	5691	2923							
Sac	1411	246							
Scott	38599	25959	5986	2140					
Shelby	2540	818							
Sioux	576	10							
Story	11651	4051							
Tama	16131	5285	8						
Taylor	6989	3590	204						
Union	5986	2012							
Van Buren	17672	17081	12270	6146					
Wapello	22346	14518	8471						
Warren	17980	10281	961						
Washington	18952	14235	4957	1594					
Wayne	11287	6409	340						
Webster	10484	2504							
Winnebago	1562	168							
Winneshiek	23570	13942	546						
Woodbury	6172	1119							
Worth	2892	756							
Wright	2392	653							
	WHITE.								
Total	1188207	673779	191881	42924					
Variances from former official totals									
Adair	3981	984							
Adams	4590	1533							
Allamakee	17860	12231	777						
Appanoose	16421	11918	3124						
Audubon	1211	454							
Benton	22130	8495	672						
Black Hawk	21688	8226	135						
Boone	14572	4232	735						
Bremer	12510	4910							
Buchanan	17025	7901	517						
Buena Vista	1565	57							
Buncombe									
Butler	9951	3723							
Calhoun	1602	147							
Carroll	2451	281							
Cass	5459	1612							
Cedar	19689	12937	3939	1253					
Cerro Gordo	4718	910							
Cherokee	1961	58							
Chickasaw	10177	4331							
Clarke	8709	5427	79						
Clay	1523	52							
Clayton	27714	20703	3871	1094					
Clinton	35226	18925	2802	811					
Crawford	2529	383							
Dallas	11994	5244	854						
Davis	15535	13762	7257						
Decatur	11977	8670	964						
Delaware	17411	11023	1759	168					
Des Moines	27029	19583	12963	5571					
Dickinson	1389	180							
Dubuque	38802	31083	10813	2987					
Emmet	1389	105							
Fayette	16903	12019	825						
Floyd	10765	3744							
Franklin	4733	1309							
Fremont	11144	5069	1244						
Greene	4624	1374							
Grundy	6399	793							
Guthrie	7056	3058							
Hamilton	6052	1699							
Hancock	994	179							
Hardin	13651	5440							
Harrison	8930	3620							
Henry	20980	18677	8695	3756					
Howard	6270	3167							
Humboldt	2596	332							
Ida	226	43							
Iowa	16633	8029	821						
Jackson	22594	18482	7201	1401					
Jasper	22047	9882	1280						
Jefferson	17786	15030	9903	2773					
Johnson	24800	17535	4450	1488					
Jones	19699	13299	3006	471					
Keokuk	19431	13271	4822						
Kossuth	3351	416							
Lee	35647	28987	18809	6082					
Linn	31032	18936	5441	1372					
Louisa	12818	10276	4923	1910					
Lucas	10357	5764	471						
Lyon	221								
Madison	13881	7339	1179						
Mahaska	22358	14800	5988						
Marion	24400	16780	5453						
Marshall	17536	6015	338						
Mills	8713	4462							
Mitchell	9581	3409							
Monona	3612	828							
Monroe	12675	8610	2884						
Montgomery	5921	1245							
Muscatine	21525	16332	5662	1917					
O'Brien	709	81							

COUNTIES.	WHITE. 1870	1860	1850	1840	1830	1820	1810	1800	1790
Osceola									
Page	9822	4418	551						
Palo Alto	1336	132							
Plymouth	2199	138							
Pocahontas	1446	103							
Polk	27554	11612	4513						
Pottawattamie	16725	4959	7828						
Poweshiek	15502	5661	615						
Ringgold	5686	2922							
Sac	1410	246							
Scott	38353	25920	5972	2132					
Shelby	2534	817							
Sioux	576	10							
Story	11649	4051							
Tama	16086	5285	8						
Taylor	6888	3590	204						
Union	5973	2012							
Van Buren	17461	17077	12265	6144					
Wapello	22153	14471	8466						
Warren	17899	10267	961						
Washington	18899	14222	4957	1594					
Wayne	11286	6398	339						
Webster	10475	2500							
Winnebago	1561	168							
Winneshiek	23545	13942	546						
Woodbury	6119	1078							
Worth	2892	756							
Wright	2390	653							
	FREE COLORED.								
Total	5762	1069	333	172					
Variances from former official totals									
Adair	1								
Adams	24								
Allamakee	8	6							
Appanoose	35	13	7						
Audubon	1								
Benton	24	1							
Black Hawk	18	18							
Boone	11								
Bremer	17	5							
Buchanan	9	2							
Butler		1							
Cass	5								
Cedar	42	12	2						
Cerro Gordo	4								
Cherokee	6								
Chickasaw	3	5							
Clarke	26								
Clayton	26	25	2	7					
Clinton	129	13	20	10					
Crawford	1								
Dallas	25								
Davis	30	2	7						
Decatur	41	7	1						
Delaware	21	1							
Des Moines	227	28	25	6					
Dubuque	167	81	28	56					
Emmet	3								
Fayette	70	54							
Floyd	3								
Franklin	5								
Fremont	29	5							
Greene	3								
Guthrie	5								
Hamilton	3								
Hancock	5								
Hardin	23								
Harrison	1	1							
Henry	465	24	12	16					
Howard	12	1	1						
Iowa	11								
Jackson	25	11	9	10					
Jasper	69	1							
Jefferson	53	8	1						
Johnson	98	38	22	3					
Jones	32	7	1						
Keokuk	3								
Lee	1563	245	52	11					
Linn	48	11	3	1					
Louisa	59	94	16	17					
Lucas	31	2							
Madison	3								
Mahaska	150	16	1						
Marion	36	33	29						
Marshall	37								
Mills	5	16							
Mitchell	1								
Monona	42	1							
Monroe	49	2							
Montgomery	13								
Muscatine	163	112	69	25					
O'Brien	6								
Page	153	1							
Polk	303	13							
Pottawattamie	163	9							
Poweshiek	79	7							

TABLE II.—STATE OF IOWA—Continued.

COUNTIES.	FREE COLORED. 1870	1860	1850	1840	1830	1820	1810	1800	1790
Ringgold	5	1							
Sac	1								
Scott	246	39	14	8					
Shelby	6	1							
Story	2								
Tama	45								
Taylor	101								
Union	13								
Van Buren	211	4	5	2					
Wapello	193	47	5						
Warren	81	14							
Washington	53	13							
Wayne	1	11	1						
Webster	9	4							
Winnebago	1								
Winneshiek	25								
Woodbury	44	8							
Wright	2								
	SLAVE.								
Total				16					
Variances from former official totals									
Dubuque				16					

COUNTIES.	CHINESE. 1870	1860	1850	1840	1830	1820	1810	1800	1790
Total	3								
Variances from former official totals									
Marshall	3								
	INDIAN.								
Total	48	65							
Variances from former official totals									
Boone	1								
Bremer	1								
Clayton	1								
Clinton	2								
Fremont	1								
Hardin	10								
Henry	18								
Mills		3							
Monona		3							
Montgomery		11							
Plymouth		10							
Pottawattamie	5								
Woodbury	9	38							

(a) In 1862 name changed from Buncombe to Lyon.

(b) Unorganized; no population.

STATE OF KANSAS.

COUNTIES.	AGGREGATE. 1870	1860	1850	1840	1830	1820	1810	1800	1790
Total	364399	107206							
Variances from former official totals									
Allen	7022	3082							
Anderson	5220	2400							
Atchison	15507	7729							
Barton	2								
Bourbon	15076	6101							
Breckenridge		3197							
Brown	6823	2607							
Butler	3035	437							
Chase	1975	808							
Cherokee	11038								
Clay	2942	163							
Cloud	2323								
Coffey	6201	2842							
Cowley	1175								
Crawford	8160								
Davis	5526	1163							
Dickinson	3043	378							
Doniphan	13969	8083							
Dorn		88							
Douglas	20592	8637							
Ellis	1336								
Ellsworth	1185								
Ford	427								
Franklin	10385	3030							
Godfrey		19							
Greenwood	3484	759							
Howard	2794								
Hunter		158							
Jackson	6053	1936							
Jefferson	12526	4459							
Jewell	207								
Johnson	13684	4364							
Labette	9973								
Leavenworth	32444	12606							
Lincoln	516								
Linn	12174	6336							
Lykins		4980							
Lyon	8014								
Madison		636							
Marion	768	74							
Marshall	6901	2280							
McGhee		1501							
McPherson	738								
Miami	11725								
Mitchell	485								
Montgomery	7564								
Morris	2225	770							
Nemaha	7339	2436							

COUNTIES.	AGGREGATE. 1870	1860	1850	1840	1830	1820	1810	1800	1790
Neosho	10206								
Ness	2								
Osage	7648	1113							
Osborne	33								
Otoe		238							
Ottawa	2127								
Pawnee	179								
Pottawattamie	7848	1529							
Republic	1281								
Rice	5								
Riley	5105	1224							
Russell	156								
Saline	4246								
Sedgwick	1095								
Shawnee	13121	3513							
Smith	66								
Sumner	22								
Trego	166								
Wabaunsee	3362	1023							
Wallace	538								
Washington	4081	383							
Wilson	6694	27							
Woodson	3827	1488							
Wyandotte	10015	2609							
	WHITE.								
Total	346377	106390							
Variances from former official totals									
Allen	6869	3079							
Anderson	5108	2398							
Atchison	14368	7693							
Barton	2								
Bourbon	14297	6035							
Breckenridge		3197							
Brown	6721	2607							
Butler	3002	432							
Chase	1969	808							
Cherokee	10899								
Clay	2932	163							
Cloud	2316								
Coffey	6045	2842							
Cowley	1175								
Crawford	8158								
Davis	5394	1162							
Dickinson	3026	378							
Doniphan	13135	8026							

Table II.—STATE OF KANSAS—Continued.

COUNTIES.	WHITE. 1870	1860	1850	1840	1830	1820	1810	1800	1790
Dorn		88							
Douglas	18232	8633							
Ellis	1304								
Ellsworth	1159								
Ford	317								
Franklin	9961	3030							
Godfrey		19							
Greenwood	3449	759							
Howard	2794								
Hunter		150							
Jackson	5937	1936							
Jefferson	11901	4439							
Jewell	207								
Johnson	13241	4364							
Labette	9879								
Leavenworth	28148	12311							
Lincoln	516								
Linn	11504	6313							
Lykins		4978							
Lyon	7888								
Madison		636							
Marion	766	74							
Marshall	6893	2280							
McGhee		1428							
McPherson	727								
Miami	11248								
Mitchell	485								
Montgomery	7496								
Morris	2152	770							
Nemaha	7316	2436							
Neosho	10130								
Ness	2								
Osage	7530	1113							
Osborne	33								
Otoe		214							
Ottawa	2125								
Pawnee	173								
Pottawattamie	7255	1529							
Republic	1281								
Rice	5								
Riley	5035	1224							
Russell	143								
Saline	4240								
Sedgwick	1085								
Shawnee	12032	3505							
Smith	66								
Sumner	22								
Trego	165								
Wabaunsee	3183	1023							
Wallace	536								
Washington	4079	383							
Wilson	6689	27							
Woodson	3793	1488							
Wyandotte	7839	2420							
	FREE COLORED.								
Total	17108	625							
Variances from former official totals									
Allen	152	3							
Anderson	112								
Atchison	1136	36							
Bourbon	770	65							
Brown	95								
Butler	30	5							
Chase	6								
Cherokee	134								
Clay	10								
Cloud	7								
Coffey	156								
Crawford	2								
Davis	128	1							
Dickinson	17								
Doniphan	833	41							
Douglas	2352	4							
Ellis	31								
Ellsworth	26								
Ford	109								
Franklin	364								
Greenwood	35								

COUNTIES.	FREE COLORED. 1870	1860	1850	1840	1830	1820	1810	1800	1790
Hunter		8							
Jackson	45								
Jefferson	625	20							
Johnson	438								
Labette	94								
Leavenworth	4284	295							
Linn	655	1							
Lyon	126								
Marion	1								
Marshall	8								
McGhee		66							
McPherson	11								
Miami	466								
Montgomery	65								
Morris	72								
Nemaha	23								
Neosho	45								
Osage	118								
Otoe		24							
Ottawa	2								
Pawnee	6								
Pottawattamie	443								
Riley	70								
Russell	13								
Saline	6								
Sedgwick	9								
Shawnee	729	8							
Trego	1								
Wabaunsee	85								
Wallace	2								
Washington	2								
Wilson	5								
Woodson	34								
Wyandotte	2120	48							
	SLAVE.								
Total		2							
Variances from former official totals									
Anderson		2							
	INDIAN.								
Total	914	189							
Variances from former official totals									
Allen	1								
Atchison	3								
Bourbon	9	1							
Brown	7								
Butler	3								
Cherokee	5								
Davis	4								
Doniphan	1	16							
Douglas	8								
Ellis	1								
Ford	1								
Franklin	50								
Jackson	71								
Johnson	5								
Leavenworth	12								
Linn	15	22							
Lykins		2							
Marion	1								
McGhee		7							
Miami	11								
Montgomery	3								
Morris	1								
Neosho	31								
Pottawattamie	150								
Sedgwick	1								
Shawnee	360								
Wabaunsee	94								
Wyandotte	56	141							

Table II.—STATE OF KENTUCKY.

COUNTIES.	AGGREGATE. 1870	1860	1850	1840	1830	1820	1810	1800	1790
Total	1321011	1155684	982405	779828	687917	*182 564135	406511	220955	73677
Variances from former official totals	.....	.....	.....	.....	.....	.....	.....	.....	.....
Adair	11065	9509	9898	8466	8217	8765	6011	.....	.....
Allen	10296	9187	8742	7329	6485	5327	.....	.....	.....
Anderson	5449	7404	6260	5452	4520	.....	.....	.....	.....
Ballard	12576	8692	5496	.....	.....	.....	.....	.....	.....
Barren	17780	16665	20240	17288	15079	10328	11286	4784	.....
Bath	10145	12113	12115	9763	8799	7961	.....	.....	.....
Boone	10696	11196	11185	10034	9075	6542	3608	1534	.....
Bourbon	14863	14860	14466	14478	18436	17664	18009	12825	7837
Boyd	8573	6044	.....	.....	.....	.....	.....	.....	.....
Boyle	9515	9304	9116	.....	.....	.....	.....	.....	.....
Bracken	11409	11021	8903	7053	6518	5280	3706	2606	.....
Breathitt	5672	4980	3785	2195	.....	.....	.....	.....	.....
Breckenridge	13440	13236	10593	8944	7345	7485	3430	807	.....
Bullitt	7781	7289	6774	6334	5652	5831	4311	3542	.....
Butler	9404	7927	5755	3898	3058	3083	2181	.....	.....
Caldwell	10826	9318	13048	10365	8324	9022	4268	.....	.....
Calloway	9410	9915	8096	9794	5164	.....	.....	.....	.....
Campbell	27406	20909	13127	5214	9883	7022	3473	1903	.....
Carroll	6189	6578	5526	3966	.....	.....	.....	.....	.....
Carter	7509	8516	6241	2905	.....	.....	.....	.....	.....
Casey	8884	6466	6556	4939	4342	4349	3285	.....	.....
Christian	23227	21627	19580	15587	12684	10459	11020	2318	.....
Clark	10882	11484	12683	10802	13051	11449	11519	7653	.....
Clay	8297	6652	5421	4607	3548	4393	2398	.....	.....
Clinton	6497	5781	4889	3863	.....	.....	.....	.....	.....
Crittenden	9381	8796	6351	.....	.....	.....	.....	.....	.....
Cumberland	7690	7340	7005	6090	8624	8058	6191	3284	.....
Daviess	20714	15549	12362	8331	5209	3876	.....	.....	.....
Edmondson	4459	4645	4088	2914	2642	.....	.....	.....	.....
Elliott	4433	.....	.....	.....	.....	.....	.....	.....	.....
Estill	9198	6886	5985	5535	4618	3507	2082	.....	.....
Fayette	26656	22599	22735	22194	25098	23250	21370	14028	18410
Fleming	13398	12489	13914	13268	13499	12186	8947	5016	.....
Floyd	7877	6388	5714	6302	4347	8207	3485	478	.....
Franklin	15300	12694	12462	9420	9254	*74 10950	8013	5078	.....
Fulton	6161	5317	4446	.....	.....	.....	.....	.....	.....
Gallatin	5074	5056	5137	4003	6674	7075	3307	1291	.....
Garrard	10376	10531	10237	10480	11871	10851	9186	6186	.....
Grant	9529	8356	6531	4192	2986	1805	.....	.....	.....
Graves	19398	16233	11397	7465	2504	.....	.....	.....	.....
Grayson	11580	7982	6837	4461	3880	4055	2301	.....	.....
Green	9379	8806	9060	14212	13138	11943	6735	6096	.....
Greenup	11463	8760	9654	6297	5852	4311	2369	.....	.....
Hancock	6591	6213	3853	2581	1515	.....	.....	.....	.....
Hardin	15705	15189	14525	16357	12849	10498	7531	3653	.....
Harlan	4415	5494	4268	3015	2929	1961	.....	.....	.....
Harrison	12993	13779	13064	12472	13234	12278	7752	4350	.....
Hart	13687	10348	9093	7031	5191	4184	.....	.....	.....
Henderson	18457	14262	12171	9548	6659	5714	4703	1468	.....
Henry	11066	11949	11442	10015	11387	10816	6777	3258	.....
Hickman	8453	7008	4791	8968	5198	.....	.....	.....	.....
Hopkins	13827	11875	12441	9171	6763	5322	2964	.....	.....
Jackson	4547	3087	.....	.....	.....	.....	.....	.....	.....
Jefferson	118953	89404	59831	36346	23979	*2 20766	13399	8754	4765
Jessamine	8638	9465	10249	9396	9960	9297	8377	5461	.....
Johnson	7494	5306	3873	.....	.....	.....	.....	.....	.....
Josh Bell	3731	.....	.....	.....	.....	.....	.....	.....	.....
Kenton	36096	25467	17038	7816	.....	.....	.....	.....	.....
Knox	8294	7707	7050	5722	4315	3661	5875	1109	.....
La Rue	8235	6691	5859	.....	.....	.....	.....	.....	.....
Laurel	6016	5488	4145	3079	2206	.....	.....	.....	.....
Lawrence	8497	7601	6281	4730	3900	.....	.....	.....	.....
Lee	3055	.....	.....	.....	.....	.....	.....	.....	.....
Letcher	4608	3904	2512	.....	.....	.....	.....	.....	.....
Lewis	9115	8361	7202	6306	5229	3973	2357	.....	.....
Lincoln	10947	10647	10093	10187	11002	*6 9973	8676	8621	6548
Livingston	8200	7213	6578	9025	5971	5824	3674	2856	.....
Logan	20429	19021	16581	13615	13012	14423	12123	5807	.....
Lyon	6233	5307	.....	.....	.....	.....	.....	.....	.....
Madison	19543	17207	15727	16355	18751	15954	15540	10490	5772
Magoffin	4684	3485	.....	.....	.....	.....	.....	.....	.....
Marion	12838	12593	11765	11032	.....	.....	.....	.....	.....
Marshall	9455	6982	5269	.....	.....	.....	.....	.....	.....
Mason	18126	18222	18344	15719	16199	13588	12459	12182	2729
McCracken	13988	10360	6067	4745	1297	.....	.....	.....	.....
McLean	7614	6144	.....	.....	.....	.....	.....	.....	.....
Meade	9485	8898	7393	5780	4131	.....	.....	.....	.....
Menifee	1986	.....	.....	.....	.....	.....	.....	.....	.....
Mercer	13144	13701	14067	18720	17694	*109 15487	12630	9646	7091
Metcalfe	7934	6745	.....	.....	.....	.....	.....	.....	.....
Monroe	9231	8551	7756	6526	5340	4956	.....	.....	.....
Montgomery	7557	7859	9903	9332	10240	9587	12975	7082	.....
Morgan	5975	9237	7620	4603	2857	.....	.....	.....	.....
Muhlenburg	12638	10725	9809	6964	5340	4979	4181	1443	.....
Nelson	14804	15799	14789	13637	14932	16273	14078	9866	11315
Nicholas	9129	11030	10361	8745	8834	7973	4898	2925	.....
Ohio	15561	12209	9749	6592	4715	3879	3792	1223	.....
Oldham	9027	7283	7629	7380	9588	.....	.....	.....	.....
Owen	14309	12719	10444	8232	5786	2031	.....	.....	.....
Owsley	3889	5335	3774	.....	.....	.....	.....	.....	.....
Pendleton	14030	10443	6774	4455	3863	3086	3061	1613	.....
Perry	4274	3950	3092	3089	3330	.....	.....	.....	.....
Pike	9562	7384	5365	3567	2677	.....	.....	.....	.....

COUNTIES.	AGGREGATE. 1870	1860	1850	1840	1830	1820	1810	1800	1790
Powell	2599	2257	.....	.....	.....	.....	.....	.....	.....
Pulaski	17670	17201	14195	9620	9500	7597	6897	3161	.....
Robertson	5399	.....	.....	.....	.....	.....	.....	.....	.....
Rock Castle	7145	5343	4697	3409	2865	2249	1731	.....	.....
Rowan	2991	2282	.....	.....	.....	.....	.....	.....	.....
Russell	5809	6024	5349	4238	3879	.....	.....	.....	.....
Scott	11607	14417	14946	13668	14677	14219	12419	8007	.....
Shelby	15733	16433	17095	17768	19030	21047	14877	8191	.....
Simpson	9573	8146	7733	6537	5815	4852	.....	.....	.....
Spencer	5956	6188	6842	6581	6812	.....	.....	.....	.....
Taylor	8226	7481	7250	.....	.....	.....	.....	.....	.....
Todd	12612	11575	12268	9991	8680	5089	.....	.....	.....
Trigg	13686	11051	10129	7716	5916	3874	.....	.....	.....
Trimble	5577	5880	5963	4480	.....	.....	.....	.....	.....
Union	13640	12791	9012	6673	4764	3470	.....	.....	.....
Warren	21742	17320	15123	15446	10949	11776	11937	4686	.....
Washington	12464	11575	12194	10596	19017	15947	13248	9050	.....
Wayne	10602	10259	8692	7399	8685	7951	5430	.....	.....
Webster	10937	7533	.....	.....	.....	.....	.....	.....	.....
Whitley	8278	7762	7447	4673	3806	2340	.....	.....	.....
Wolfe	3603	.....	.....	.....	.....	.....	.....	.....	.....
Woodford	8240	11219	12423	11740	12273	12207	9659	6624	9210
	WHITE.								
Total	1098692	919484	761413	590253	517787	434644	324237	179873	61133
Variances from former official totals	.....	.....	.....	.....	.....	.....	.....	a+2	.....
Adair	9229	7847	8083	6769	6451	7249	5050	.....	.....
Allen	9192	7625	7385	6375	5521	4594	.....	.....	.....
Anderson	4751	6033	4948	4372	3518	.....	.....	.....	.....
Ballard	11099	6943	4628	.....	.....	.....	.....	.....	.....
Barren	14157	12539	15543	13147	11316	7875	9552	4279	.....
Bath	8443	9472	9464	7708	7186	6685	.....	.....	.....
Boone	9684	9403	9044	7824	7214	5227	2924	1194	.....
Bourbon	8186	7793	7155	7845	11272	12369	13650	10627	6929
Boyd	8282	5871	.....	.....	.....	.....	.....	.....	.....
Boyle	5836	5590	5375	.....	.....	.....	.....	.....	.....
Bracken	10773	10188	7949	6083	5575	4560	3317	2349	.....
Breathitt	5491	4750	3603	2076	.....	.....	.....	.....	.....
Breckenridge	11758	10879	8616	7239	5849	6217	2919	763	.....
Bullitt	6587	5815	5392	4996	4503	4578	3321	2564	.....
Butler	8761	7132	5055	3379	2601	2611	1899	.....	.....
Caldwell	8748	6873	9802	8091	6527	7567	3685	.....	.....
Calloway	8598	8409	7088	8870	4732	.....	.....	.....	.....
Campbell	27123	20701	12871	4921	8828	6115	2991	1612	.....
Carroll	5649	5491	4549	3212	.....	.....	.....	.....	.....
Carter	7409	8170	5960	2711	.....	.....	.....	.....	.....
Casey	8340	5743	5863	4371	3843	3876	3039	.....	.....
Christian	13415	11619	11290	9491	8283	6943	9235	2021	.....
Clark	7167	6598	7709	6755	8489	7945	8562	6075	.....
Clay	7802	6041	4734	3954	3117	4018	2257	.....	.....
Clinton	6205	5503	4589	3674	.....	.....	.....	.....	.....
Crittenden	8572	7838	5473	.....	.....	.....	.....	.....	.....
Cumberland	6181	5874	5476	4571	6918	6712	5266	3012	.....
Daviess	17111	11958	9419	6327	3874	3017	.....	.....	.....
Edmondson	4233	4361	3748	2579	2305	.....	.....	.....	.....
Elliott	4411	.....	.....	.....	.....	.....	.....	.....	.....
Estill	8599	6363	5568	4960	4147	3218	1948	.....	.....
Fayette	14142	11899	11178	10885	13688	13728	13498	9715	14620
Fleming	11842	10359	11617	11158	11663	11011	8381	4752	.....
Floyd	7706	6168	5503	6103	4190	7867	3370	447	.....
Franklin	10637	8860	8740	6337	5982	7261	5756	3687	.....
Fulton	5224	4220	3499	.....	.....	.....	.....	.....	.....
Gallatin	4474	4334	4399	3361	5466	5817	2607	960	.....
Garrard	6972	6857	7029	7110	8242	7901	7088	4921	.....
Grant	9020	7630	5993	3838	2717	1666	.....	.....	.....
Graves	17069	13366	9950	6644	2222	.....	.....	.....	.....
Grayson	11173	7628	6507	4262	3631	3836	2198	.....	.....
Green	7442	6323	6335	10263	9502	8683	5263	5257	.....
Greenup	11002	8350	8992	5479	4832	3730	1874	.....	.....
Hancock	5861	5382	3216	2039	1165	.....	.....	.....	.....
Hardin	13429	12626	12923	13829	10757	9009	6563	3317	.....
Harlan	4304	5352	4108	2928	2786	1851	.....	.....	.....
Harrison	10615	10341	9733	8995	10342	10051	6638	3925	.....
Hart	11495	8878	7739	5978	4366	3572	.....	.....	.....
Henderson	12467	8405	7651	6181	4078	3419	3169	1076	.....
Henry	8628	8602	8375	7637	8880	8808	5629	2848	.....
Hickman	6818	5739	3932	7345	4324	.....	.....	.....	.....
Hopkins	11958	9836	10199	7417	5427	4334	2551	.....	.....
Jackson	4496	3059	.....	.....	.....	.....	.....	.....	.....
Jefferson	99806	77093	47283	26987	16714	13665	8938	6325	3857
Jessamine	5199	5671	6256	5780	6437	6395	5858	3879	.....
Johnson	7373	5260	3843	.....	.....	.....	.....	.....	.....
Josh Bell	3620	.....	.....	.....	.....	.....	.....	.....	.....
Kenton	34439	24815	16117	7031	.....	.....	.....	.....	.....
Knox	7737	7034	6238	5022	3781	3305	5528	1044	.....
La Rue	7270	5987	5177	.....	.....	.....	.....	.....	.....
Laurel	5872	5301	3947	2964	2077	.....	.....	.....	.....
Lawrence	8376	7443	6142	4652	3806	.....	.....	.....	.....
Lee	2924	.....	.....	.....	.....	.....	.....	.....	.....
Letcher	4479	3787	2440	.....	.....	.....	.....	.....	.....
Lewis	8887	8114	6872	5873	4751	3505	2072	.....	.....
Lincoln	7871	7059	6634	6582	7245	6862	6307	6822	5446
Livingston	7147	5955	5401	7338	4801	4770	2932	2396	.....
Logan	14706	12295	1075	8479	8282	9590	9468	4939	.....
Lyon	4814	4167	.....	.....	.....	.....	.....	.....	.....
Madison	13271	11025	10269	10860	12029	11738	12481	8761	5035

TABLE II.—STATE OF KENTUCKY—Continued.

COUNTIES.	WHITE. 1870	1860	1850	1840	1830	1820	1810	1800	1790
Magoffin	4505	3338							
Marion	9495	9004	8598	8310					
Marshall	9070	6596	5000						
Mason	14544	14065	13674	11138	11649	10160	9992	10347	2500
McCracken	10699	8554	5237	4064	1149				
McLean	6800	5227							
Meade	8191	6944	5799	4366	3181				
Menifee	1970								
Mercer	9834	10149	10471	13061	12596	11530	9290	7297	5745
Metcalfe	7073	5914							
Monroe	8442	7612	6902	5811	4690	4453			
Montgomery	4858	4967	6666	6409	7506	7504	11171	6304	
Morgan	5931	8926	7395	4539	2809				
Muhlenburg	11005	9101	8250	5755	4327	4302	3698	1313	
Nelson	10886	10160	9543	8878	10207	12340	10940	7948	10032
Nicholas	7885	9261	8682	7310	7519	7021	4368	2597	
Ohio	14168	10888	8568	5747	4104	3392	3245	1069	
Oldham	6217	4815	5156	4858	6915				
Owen	13133	10989	8882	6915	4901	1823			
Owsley	3812	5205	3616						
Pendleton	13389	9977	6230	4013	3424	2758	2674	1371	
Perry	4173	3863	2972	2923	3150				
Pike	9460	7247	5250	3469	2599				
Powell	2360	2108							
Pulaski	16595	15819	12861	8583	8473	6951	6429	2928	
Robertson	5142								
Rock Castle	6776	4946	4289	3023	2575	2088	1568		
Rowan	2959	2139							
Russell	5516	5453	4901	3828	3419				
Scott	7651	8441	8891	8220	9146	9545	8599	6085	
Shelby	10350	9634	10289	11256	13015	15796	11721	6681	
Simpson	7406	5743	5756	5004	4570	4032			
Spencer	4477	3974	4659	4650	5281				
Taylor	6376	5755	5462						
Todd	7752	6681	7361	6070	5459	3356			
Trigg	9880	7562	7252	5614	4467	3039			
Trimble	5121	5044	4993	3787					
Union	11066	9666	6704	4909	3388	2429			
Warren	15375	11799	10597	11078	7989	9169	10422	4251	
Washington	10354	8707	9086	7900	14218	12159	10981	7611	
Wayne	9927	9244	7855	6754	8046	7393	5200		
Webster	9582	6417							
Whitley	8140	7552	7222	4508	3665	2232			
Wolfe	3575								
Woodford	4415	5276	5878	5816	6498	7422	6153	4502	6963
	FREE COLORED.								
Total	222210	10684	10011	7317	4917	2759	1713	739	114
Variances from former official totals								b—2	
Adair	1836	60	108	92	30	7	5		
Allen	1104	40	43	19	8	10			
Anderson	698	14	30	21	21				
Ballard	1477	31	26						
Barren	3623	48	113	76	28	7	10		
Bath	1702	141	116	104	31	52			
Boone	1012	48	37	27	41	19	28	15	
Bourbon	6677	300	245	308	296	130	190	62	
Boyd	291	17							
Boyle	3679	435	317						
Bracken	636	83	114	151	110	44	31	14	
Breathitt	181	25	12						
Breckenridge	1682	17	11	14	16	1	6	1	
Bullitt	1194	16	27	18	6	8	14	9	
Butler	643	25	19	4	4		8		
Caldwell	2078	39	139	103	23	11	4		
Calloway	812	14	16	13	5				
Campbell	252	88	79	4	22	10	10	12	
Carroll	540	42	28	23					
Carter	100	37	24	8					
Casey	544	57	59	37	36	17	4		
Christian	9812	57	150	99	66	25	19		
Clark	3715	124	134	145	76	41	23	17	
Clay	495	262	172	150	67	90			
Clinton	292	20	38	1					
Crittenden	809	19	30						
Cumberland	1509	53	44	31	14	14	3	36	
Daviess	3603	76	54	44	11	7			
Edmondson	226	11	15	1	59				
Elliott	22								
Estill	599	16	6	17	30	8	1		
Fayette	12513	685	668	599	477	248	208	88	32
Fleming	1556	112	158	118	72	31	17	10	
Floyd	171	73	62	15	18	143			
Franklin	4663	450	357	234	180	139	56	22	
Fulton	937	19	4						
Gallatin	600	14	34	38	24	16	12	2	
Garrard	3404	96	32	87	78	32	15	6	
Grant	509	30	6	6	3	3			
Graves	2329	2	8	4	3				
Grayson	407	3	10		11	35			
Green	1937	111	117	119	175	19	69	3	
Greenup	461	47	56	64	28	15	11		
Hancock	729	13	15	3	3				
Hardin	2276	33	43	46	23	23	28	11	
Harlan	99	15	37	8	7	2			
Harrison	2378	149	146	93	104	90	9	19	

COUNTIES.	FREE COLORED. 1870	1860	1850	1840	1830	1820	1810	1800	1790
Hart	2192	75	53	44	33	16			
Henderson	5990	77	123	48	22	30	20	2	
Henry	2438	36	54	29	44	4	11	4	
Hickman	1635	20	18	6	4				
Hopkins	1869	30	50	31	11	6	1		
Jackson	51	21							
Jefferson	19146	2007	1637	763	331	215	114	23	[illegible]
Jessamine	3439	96	168	144	139	100	36	21	
Johnson	37	19							
Josh Bell	111								
Kenton	1657	85	91	34					
Knox	557	184	200	164	57	19	40	3	
La Rue	965	4	10						
Laurel	144	1	6	6	3				
Lawrence	121	12	2	1	13				
Lee	131								
Letcher	129	9	10						
Lewis	228	17	8	27	14	4	1		
Lincoln	3076	158	104	155	119	58	28	23	8
Livingston	1052	36	59	99	34	34	24	4	
Logan	5723	370	364	310	106	135	169	93	
Lyon	1419	46							
Madison	6272	148	65	82	83	62	22	3	
Magoffin	179	76							
Marion	3343	110	81	80					
Marshall	385	35	20						
Mason	3582	385	386	272	159	62	45	88	
McCracken	3289	68	22	27	18				
McLean	814	29							
Meade	1294	22	21	5	5				
Menifee	16								
Mercer	3310	278	336	373	274	132	56	33	7
Metcalfe	861	50							
Monroe	789	17	23	12	5	5			
Montgomery	2699	140	164	188	154	29	37	11	
Morgan	44	81	38	3	2				
Muhlenburg	1633	40	37	13	15	2	3	5	
Nelson	3918	109	116	116	97	58	28	16	35
Nicholas	1244	155	166	182	78	33	21	6	
Ohio	1393	29	49	22	28	19	14	3	
Oldham	2810	37	49	145	68				
Owen	1176	70	48	36	95	1			
Owsley	75	18	22						
Pendleton	641	42	35	5	11		1	2	
Perry	96	14	3	23	25				
Pike	102	40	17	13					
Powell	239	24							
Pulaski	1075	52	27	18	20	9		1	
Robertson	257								
Rock Castle	369	40	33	9	9	6			
Rowan	32	1							
Russell	293	12	13	4	2				
Scott	3955	232	219	109	79	54	88	12	
Shelby	5383	165	189	157	95	93	42	23	
Simpson	2167	96	42	40	13	17			
Spencer	1479	9	32	20	18				
Taylor	1850	129	148						
Todd	4860	45	97	42	53	4			
Trigg	3806	41	80	50	32	19			
Trimble	456	5	29	20					
Union	2574	20	16	36	21	6			
Warren	6367	203	209	161	87	53	17	4	
Washington	2110	46	63	38	85	54	22	17	
Wayne	675	28	7	15	6	5			
Webster	1355	33							
Whitley	138	26	24	19	2	12			
Wolfe	28								
Woodford	3825	114	169	172	142	107	92	15	27
	SLAVE.								
Total		225483	210981	182258	165213	126732	80561	40343	12430
Variances from former official totals									
Adair		1602	1707	1605	1736	1509	956		
Allen		1522	1314	935	956	723			
Anderson		1357	1282	1059	981				
Ballard		1718	842						
Barren		4078	4584	4065	3735	2446	1724	505	
Bath		2500	2535	1951	1582	1224			
Boone		1745	2104	2183	1820	1296	656	325	
Bourbon		6767	7066	6325	6868	5165	4169	2136	903
Boyd		156							
Boyle		3279	3424						
Bracken		750	840	819	833	676	358	243	
Breathitt		190	170	119					
Breckenridge		2340	1966	1691	1480	1267	505	41	
Bullitt		1458	1355	1320	1143	1245	976	969	
Butler		770	681	515	453	472	274		
Caldwell		2406	3107	2171	1774	1444	579		
Calloway		1492	992	911	427				
Campbell		116	177	289	1033	897	472	279	
Carroll		1045	949	731					
Carter		309	257	186					
Casey		666	634	531	463	456	242		
Christian		9951	8140	5997	4335	3491	1766	297	
Clark		4762	4840	3902	4486	3463	2934	1561	
Clay		349	515	503	364	285	141		

Table II.—STATE OF KENTUCKY—Continued.

COUNTIES.	SLAVE. 1870	1860	1850	1840	1830	1820	1810	1800	1790
Clinton		258	262	188					
Crittenden		939	848						
Cumberland		1413	1485	1485	1692	1332	922	236	
Daviess		3515	2889	1960	1324	852			
Edmondson		273	325	334	278				
Estill		507	411	558	441	281	133		
Fayette		10015	10889	10710	10933	9274	7664	4225	3752
Fleming		2018	2139	1992	1764	1144	549	254	
Floyd		147	149	184	139	197	115	31	
Franklin		3384	3365	2849	3092	3550	2201	1369	
Fulton		1078	943						
Gallatin		708	704	604	1184	1242	688	329	
Garrard		3578	3176	3283	3551	2918	2083	1259	
Grant		696	532	348	266	137			
Graves		2845	1439	817	279				
Grayson		351	320	199	238	184	103		
Green		2372	2608	3830	3461	3241	1401	836	
Greenup		363	606	754	992	566	484		
Hancock		818	622	539	347				
Hardin		2530	2459	2482	2069	1466	940	325	
Harlan		127	123	79	136	108			
Harrison		3289	3185	3384	2788	2137	1105	406	
Hart		1395	1301	1009	792	596			
Henderson		5767	4397	3319	2559	2265	1514	390	
Henry		3311	3013	2349	2463	2004	1137	406	
Hickman		1249	841	1615	870				
Hopkins		2009	2192	1723	1325	982	412		
Jackson		7							
Jefferson		10304	10911	8596	6934	6886	4347	2406	903
Jessamine		3698	3825	3472	3384	2802	2483	1561	
Johnson		27	30						
Kenton		567	830	751					
Knox		489	612	536	477	337	307	62	
La Rue		900	672						
Laurel		186	192	109	126				
Lawrence		146	137	77	81				
Letcher		108	62						
Lewis		230	322	406	464	464	284		
Lincoln		3430	3355	3450	3638	3053	2341	1776	1094
Livingston		1222	1118	1588	1136	1020	718	456	
Logan		6356	5467	4826	4624	4698	2486	775	
Lyon		1094							
Madison		6034	5393	5413	6039	4154	3037	1726	737
Magoffin		71							
Marion		3479	3086	2612					
Marshall		351	249						
Mason		3772	4284	4309	4391	3366	2422	1747	229
McCracken		1738	808	654	130				
McLean		888							
Meade		1932	1573	1409	945				
Mercer		3274	3260	5286	4824	3825	3284	2316	1339
Metcalfe		781							
Monroe		922	831	703	645	498			
Montgomery		2752	3073	2735	2580	2054	1767	767	
Morgan		170	187	61	46				
Muhlenburg		1584	1522	1196	998	675	480	125	
Nelson		5530	5130	4643	4628	3875	3110	1902	1248
Nicholas		1614	1513	1253	1237	919	509	322	
Ohio		1292	1132	823	583	468	533	151	
Oldham		2431	2424	2377	2605				

COUNTIES.	SLAVE. 1870	1860	1850	1840	1830	1820	1810	1800	1790
Owen		1660	1514	1281	790	207			
Owsley		112	136						
Pendleton		424	509	437	428	328	386	240	
Perry		73	117	143	155				
Pike		97	98	85	78				
Powell		125							
Pulaski		1330	1307	1019	1007	637	468	232	
Rock Castle		357	375	377	281	155	163		
Rowan		142							
Russell		559	435	406	458				
Scott		5744	5836	5339	5452	4620	3732	1910	
Shelby		6634	6617	6355	5920	5158	3114	1487	
Simpson		2307	1935	1493	1232	803			
Spencer		2205	2151	1911	1513				
Taylor		1597	1640						
Todd		4849	4810	3879	3168	1729			
Trigg		3448	2797	2052	1417	816			
Trimble		831	941	673					
Union		3105	2292	1728	1355	1035			
Warren		5318	4317	4207	2873	2554	1498	431	
Washington		2822	3045	2658	4714	3734	2245	1422	
Wayne		987	830	630	633	553	230		
Webster		1083							
Whitley		183	901	146	139	96			
Woodford		5829	6376	5752	5633	4678	3414	2107	2220
	CHINESE.								
Total	1								
Variances from former official totals									
Hancock	1								
	INDIAN.								
Total	108	33							
Variances from former official totals									
Breathitt		15							
Campbell	1	4							
Fayette	1								
Harlan	12								
Henderson		13							
Jefferson	1								
Johnson	84								
Livingston	1								
Owsley	2								
Perry	5								
Scott	1								
Whitley		1							

(*) All other persons, except Indians not taxed.
(a) In the official census the column "Free white females 10 to 16," adds 2 more than then printed; same, "16 to 26," adds 2 more than then printed; and same, "26 to 45," adds 2 less than then printed.
(b) In the official census the column "All other free persons, except Indians not taxed," *i. e.* Free colored, adds 2 less than then printed.

STATE OF LOUISIANA.

PARISHES.	AGGREGATE. 1870	1860	1850	1840	1830	1820	1810	1800	1790
Total	726915	708002	517762	352411	a210 215529	*484 152923	76556		
Variances from former official totals									
Ascension	11577	11484	10752	6951	5426	3728	2219		
Assumption	13234	15379	10538	7141	5669	3576	2472		
Avoyelles	12926	13167	9326	6616	3484	2245	1209		
Bienville	10636	†11000	5539						
Bossier	12675	11348	6962						
Caddo	21714	12140	8884	5282					
Calcasieu (b)	6733	5928	3914	2057					
Caldwell	4820	4833	2815	2017					

PARISHES.	AGGREGATE. 1870	1860	1850	1840	1830	1820	1810	1800	1790
Cameron (b)	1591								
Carroll	10110	18052	8789	4237					
Catahoula	8475	11651	7132	4955	2581	2287	1164		
Claiborne	20240	16848	7471	6185	1764				
Concordia	9977	13805	7758	9414	4662	2626	2895		
De Soto	14962	13298	8023						
East Baton Rouge	17816	16046	11977	8138	6698	*412 4808	1463		
East Feliciana	13499	14697	13598	11893	8247	*65 c12667			
Franklin	5078	6162	3251						
Grant (d)	4517								
Iberia (f)	9042								
Iberville	12347	14661	12278	8495	7049	4414	2679		

TABLE II.—STATE OF LOUISIANA—Continued.

PARISHES.	AGGREGATE. 1870	1860	1850	1840	1830	1820	1810	1800	1790
Jackson	7646	9465	5566						
Jefferson	17767	15372	25093	10470	6846				
Lafayette	10388	9003	6720	7841	5653				
Lafourche	14719	14044	9532	7303	5503	*7 3748	1995		
Livingston (g)	4026	4431	3385	2315					
Madison	8600	14133	8773	5142					
Morehouse	9387	10357	3913						
Natchitoches	18265	16699	14228	14350	7905	7486	2870		
Orleans	191418	174491	119460	102193	49826	41351	24552		
Ouachita	11582	4727	5008	4640	5140	2896	1077		
Plaquemines	10552	8494	7390	5060	4489	2354	1549		
Point Coupée	12981	17718	11339	7898	5936	4912	4539		
Rapides (d)	18015	25360	16561	14132	7575	6065	2200		
Richland (e)	5110								
Sabine	6456	5828	4515						
St. Bernard	3553	4076	3802	3237	3356	2635	1020		
St. Charles	4867	5297	5120	4700	5147	3862	3291		
St. Helena (g)	5423	7130	4561	3525	4028	3026			
St. James	10152	11499	11098	8548	7646	5660	3955		
St. John the Baptist	6762	7930	7317	5776	5677	3854	2990		
St. Landry	25553	23104	22253	15233	12591	10085	5048		
St. Martin (f)	9370	12674	11761	8674	7205	12063	7369		
St. Mary (f)	13860	16816	13697	8950	6442				
St. Tammany (g)	5586	5406	6364	4598	2864	1723			
Tangipahoa (g)	7928								
Tensas	12419	16078	9040						
Terrebonne	12451	12091	7724	4410	2121				
Union	11685	10389	8303	1838					
Vermillion (b)	4528	4324	3409						
Washington (g)	3330	4708	3408	2649	2286	2517			
West Baton Rouge	5114	7312	6270	4638	3084	2335			
West Feliciana	10499	11671	13245	10910	8629				
Winn (d)	4954	6876							

PARISHES.	WHITE. 1870	1860	1850	1840	1830	1820	1810	1800	1790
Total	362065	357456	255491	158457	a210 89231	73383	34311		
Variances from former official totals									
Ascension	4265	3940	3340	2255	1725	1495	1141		
Assumption	6247	7189	5170	4103	3760	2409	1915		
Avoyelles	6751	5904	4059	3066	2114	1438	783		
Bienville	5589	†5900	3623						
Bossier	3505	3348	2507						
Caddo	5913	4733	3634	2416					
Calcasieu	5171	4451	2718	1349					
Caldwell	2596	2888	1584	1354					
Cameron	1249								
Carroll	2380	4124	2336	1146					
Catahoula	4381	5492	3585	2935	1643	1524	808		
Claiborne	9630	8996	4949	3846	1539				
Concordia	720	1242	823	1380	1025	827	1279		
De Soto	5111	4777	3549						
East Baton Rouge	6471	6944	5347	3750	3168	2600	706		
East Feliciana	4106	4081	4060	3992	3571	c5434			
Franklin	2233	2758	1664						
Grant	2078								
Iberia	4531								
Iberville	3669	3793	3568	2523	2380	2019	1429		
Jackson	4203	5367	3406						
Jefferson	6709	9964	18046	4966	1596				
Lafayette	5631	4307	3390	4474	3177				
Lafourche	8060	7500	5142	3986	3310	2652	1691		
Livingston	3085	3120	2524	1533					
Madison	936	1640	1416	1210					
Morehouse	3012	3784	1877						
Natchitoches	7312	6304	5466	7042	3802	4745	1213		
Orleans	140923	149063	91431	59519	21281	19244	8001		
Ouachita	3759	1887	2292	2188	2938	2016	784		
Plaquemines	3703	2595	2221	1351	1082	637	557		
Point Coupée	3752	4094	2968	2087	1471	1092	1248		
Rapides	7742	9711	5037	3243	2133	2491	996		
Richland	2405								
Sabine	4592	4115	3347						
St. Bernard	1640	1771	1406	1035	780	667	628		
St. Charles	897	938	867	874	871	727	820		
St. Helena	2509	3413	2354	1945	2624	2164			
St. James	3275	3348	3285	2762	2557	2522	1962		
St. John the Baptist	2715	3037	2586	2141	1980	1532	1402		
St. Landry	13776	10703	10140	7179	6712	5368	2989		
St. Martin	4286	4984	4743	3549	2810	5862	3959		
St. Mary	4203	3475	3423	2366	1912				
St. Tammany	3411	3153	3642	2353	1318	1053			
Tangipahoa	4934								
Tensas	1400	1479	900						
Terrebonne	6080	5131	3305	2075	1063				
Union	7311	6641	4778	1273					
Vermillion	3480	3001	2328						
Washington	2391	2996	2367	1856	1695	1957			
West Baton Rouge	1710	1559	1845	1371	1004	908			
West Feliciana	1583	2036	2173	2061	2190				
Winn	4044	5180							

PARISHES.	FREE COLORED. 1870	1860	1850	1840	1830	1820	1810	1800	1790
Total	364210	18647	17462	25502	16710	10476	7585		
Variances from former official totals									
Ascension	7310	168	146	143	134	104	47		
Assumption	6984	94	27	50	28	18	10		
Avoyelles	6175	74	106	78	35	25	22		
Bienville	5047	†100	21						
Bossier	9170								
Caddo	15799	69	42	29					
Calcasieu	1457	305	230	226					
Caldwell	2224			14					
Cameron	342								
Carroll	7718	20	10	9					
Catahoula	4083	46	19	22	18	12	8		
Claiborne	10608	4		44	10				
Concordia	9257	21	1	31	20	12	35		
De Soto	9851	14	24						
East Baton Rouge	11343	532	279	182	182	132	82		
East Feliciana	9393	23	24	30	24	c69			
Franklin	2844	2	14						
Grant	2414								
Iberia	4510								
Iberville	8675	188	104	85	161	116	45		
Jackson	3443		2						
Jefferson	11054	287	851	618	343				
Lafayette	4755	231	160	134	109				
Lafourche	6659	149	22	71	40	128	15		
Livingston	933		19	43					
Madison	7663	16	4	9					
Morehouse	6375	4	30						
Natchitoches	10929	959	881	657	532	415	181		
Orleans	50456	10939	9961	19226	11906	7161	5727		
Ouachita	7823		8	14	57	44	9		
Plaquemines	6845	514	390	324	219	151	239		
Point Coupée	9229	721	560	381	255	190	104		
Rapides	10267	291	184	378	113	85	123		
Richland	2705								
Sabine	1847								
St. Bernard	1913	65	73	65	57	45	10		
St. Charles	3963	177	121	104	158	148	150		
St. Helena	2914	6	11	7	45	32			
St. James	6877	61	62	75	60	52	41		
St. John the Baptist	4044	299	191	191	204	113	70		
St. Landry	11694	965	1242	925	909	766	389		
St. Martin	5064	311	529	484	408	494	278		
St. Mary	9607	251	424	298	226				
St. Tammany	2175	412	359	305	186	39			
Tangipahoa	2994								
Tensas	11018	7	2						
Terrebonne	6172	72	91	35	25				
Union	4374	3		2					
Vermillion	1047	7	14						
Washington	939	22	4	2	4	1			
West Baton Rouge	3404	113	105	120	148	124			
West Feliciana	8915	64	106	91	94				
Winn	909	41							

PARISHES.	SLAVE. 1870	1860	1850	1840	1830	1820	1810	1800	1790
Total		331726	244809	168452	109588	69064	34660		
Variances from former official totals									
Ascension		7376	7266	4553	3567	2129	1031		
Assumption		8096	5341	2988	1881	1149	547		
Avoyelles		7185	5161	3472	1335	782	404		
Bienville		†5000	1895						
Bossier		8000	4455						
Caddo		7338	5208	2837					
Calcasieu		1171	957	482					
Caldwell		1945	1231	649					
Cameron									
Carroll		13908	6443	3082					
Catahoula		6113	3528	1998	920	751	348		
Claiborne		7848	2522	2205	215				
Concordia		12542	6934	8003	3617	1787	1581		
De Soto		8507	4450						
East Baton Rouge		8570	6351	4206	3348	2076	675		
East Feliciana		10593	9514	7871	4652	c7164			
Franklin		3402	1573						
Grant									
Iberia									
Iberville		10680	8606	5887	4508	2279	1205		
Jackson		4098	2158						
Jefferson		5120	6196	4986	4907				
Lafayette		4463	3170	3233	2367				
Lafourche		6395	4368	3246	2153	968	289		
Livingston		1311	[illegible]	739					
Madison		12477	7353	3923					
Morehouse		6569	2006						
Natchitoches		9434	7881	6651	3571	2326	1476		
Orleans		14484	18068	23448	16639	14946	10824		
Ouachita		2840	2708	2438	2145	836	284		

Table II.—STATE OF LOUISIANA—Continued.

PARISHES.	SLAVE. 1870	1860	1850	1840	1830	1820	1810	1800	1790
Plaquemines		5385	4779	3385	3188	1566	753		
Point Coupée		12903	7811	5430	4210	3630	3187		
Rapides		15358	11340	10511	5329	3489	1081		
Richland									
Sabine		1713	1168						
St. Bernard		2240	2323	2137	2519	1923	382		
St. Charles		4182	4132	3722	4118	2987	2321		
St. Helena		3711	2196	1573	1359	830			
St. James		8090	7751	5711	5029	3086	1952		
St. John the Baptist		4594	4540	3444	3493	2209	1518		
St. Landry		11436	10871	7129	4970	3951	1670		
St. Martin		7358	6489	4641	3987	5707	3132		
St. Mary		13057	9850	6286	4304				
St. Tammany		1841	2363	1940	1360	631			
Tangipahoa									
Tensas		14592	8138						
Terrebonne		6785	4328	2300	1033				
Union		3745	3425	563					
Vermillion		1316	1067						
Washington		1690	1037	791	587	559			
West Baton Rouge		5340	4350	3147	1932	1303			
West Feliciana		9571	10666	8755	6345				
Winn		1354							

	CHINESE. 1870	1860	1850	1840	1830	1820	1810	1800	1790
Total	71								
Variances from former official totals									
Ascension	2								
Caddo	1								
Carroll	12								
Iberia	1								
Iberville	2								
Jefferson	4								
Natchitoches	19								

PARISHES.	CHINESE. 1870	1860	1850	1840	1830	1820	1810	1800	1790
Orleans	23								
St. Charles	7								

	INDIAN. 1870	1860	1850	1840	1830	1820	1810	1800	1790
Total	569	173							
Variances from former official totals									
Assumption	3								
Avoyelles		4							
Caddo	1								
Calcasieu	105	1							
Catahoula	11								
Claiborne	2								
East Baton Rouge	2								
Franklin	1								
Grant	25								
Ibervillo	1								
Jefferson		1							
Lafayette	2	2							
Livingston	8								
Madison	1								
Natchitoches	5	2							
Orleans	16	5							
Plaquemines	4								
Rapides	6								
Sabine	17								
St. John the Baptist	3								
St. Landry	83								
St. Martin	20	21							
St. Mary	50	33							
Tensas	1								
Terrebonne	199	103							
Vermillion	1								
West Feliciana	1								
Winn	1	1							

(*) All other persons, except Indians not taxed.
(†) Estimated.
(*a*) White deaf, dumb, blind, and aliens omitted erroneously by the assistant marshals, and returned by the marshal in the aggregate only.
(*b*) In 1870 Cameron from Calcasieu and Vermillion.
(*c*) East and West Feliciana.
(*d*) In 1869 Grant from Rapides and Winn.
(*e*) In 1868 organized.
(*f*) In 1868 Iberia from St. Martin and St. Mary.
(*g*) In 1869 Tangipahoa from Livingston, St. Helena, St. Tammany, and Washington.

STATE OF MAINE.

COUNTIES.	AGGREGATE. 1870	1860	1850	1840	1830	1820	1810	1800	1790
Total	626915	628279	583169	501793	399455	*66 298269	228705	151719	96540
Variances from former official totals									
Androscoggin	35866	29726							
Aroostook	29609	22479	12529	9413					
Cumberland	82021	75591	79538	68658	60102	*66 49379	42831	38208	26105
Franklin	18807	20403	20027	20801					
Hancock	36405	37757	34372	28605	24336	31290	30031	16358	9549
Kennebec	53203	55655	62521	55823	52485	42623	32564	24571	
Knox	30823	32716							
Lincoln	25597	27860	74875	63517	57192	53189	42992	30225	29236
Oxford	33488	36698	39763	38351	35219	27104	17630		
Penobscot	75150	72731	63089	45705	31530	13870			
Piscataquis	14403	15032	14735	13138					
Sagadahoc	18803	21790							
Somerset	34611	36753	35581	33912	35787	21787	12910		
Waldo	34522	38447	47230	41509	29788				
Washington	43343	42534	38811	28327	21294	12744	7870	4461	2758
York	60174	62107	60098	54034	51722	46283	41877	37896	28892

COUNTIES.	WHITE. 1870	1860	1850	1840	1830	1820	1810	1800	1790
Total	624809	626947	581813	500438	398263	297340	227736	150901	96002
Variances from former official totals									
Androscoggin	35826	29715							
Aroostook	29553	22453	12523	9410					
Cumberland	81503	75116	78939	68117	59649	49030	42465	37918	25919
Franklin	18796	20398	20008	20783					
Hancock	36444	37717	34343	28581	24312	31249	29940	16316	9511
Kennebec	53019	55511	62382	55624	52262	42457	32390	24402	
Knox	30707	32586							
Lincoln	25531	27814	74603	63282	56964	53020	42828	30100	29096
Oxford	33465	36696	39758	38344	35188	27086	17617		
Penobscot	74581	72632	63022	45575	31439	13854			
Piscataquis	14328	15032	14732	13137					
Sagadahoc	18693	21702							
Somerset	34582	36738	35567	33889	35765	21775	12910		
Waldo	34493	38423	47191	41457	29759				
Washington	43188	42360	38683	28267	21233	12688	7834	4436	2738
York	60100	62054	60062	53972	51642	46181	41752	37729	28738

Table II.—STATE OF MAINE—Continued.

COUNTIES.	FREE COLORED. 1870	1860	1850	1840	1830	1820	1810	1800	1790
Total	1606	1327	1356	1355	1190	929	969	818	538
Variances from former official totals	.....	.....	.....	.....	.....	.....	.....	.....	.....
Androscoggin	40	11	.....	.....	.....	.....	.....	.....	.....
Aroostook	56	26	6	3	.....	.....	.....	.....	.....
Cumberland	517	475	599	541	453	349	366	290	186
Franklin	10	[illegible]	19	18	.....	.....	.....	.....	.....
Hancock	49	40	29	24	24	41	91	42	38
Kennebec	184	144	139	199	221	166	174	169	.....
Knox	116	130	.....	.....	.....	.....	.....	.....	.....
Lincoln	58	46	272	235	228	169	164	125	140
Oxford	23	2	5	7	31	18	13	.....	.....
Penobscot	108	99	67	130	41	16	.....	.....	.....
Piscataquis	54	.....	3	1	.....	.....	.....	.....	.....
Sagadahoc	109	83	.....	.....	.....	.....	.....	.....	.....
Somerset	24	15	14	23	22	12	.....	.....	.....
Waldo	29	24	39	52	29	.....	.....	.....	.....
Washington	155	174	128	60	61	56	36	25	20
York	74	53	36	62	80	102	125	167	154
SLAVE.									
Total	.....	.....	.....	.....	2	.....	.....	.....	.....
Variances from former official totals	.....	.....	.....	.....	.....	.....	.....	.....	.....
Kennebec	.....	.....	.....	.....	2	.....	.....	.....	.....

COUNTIES.	CHINESE. 1870	1860	1850	1840	1830	1820	1810	1800	179
Total	1	.....	.....	.....	.....	.....	.....	.....	.....
Variances from former official totals	.....	.....	.....	.....	.....	.....	.....	.....	.....
Hancock	1	.....	.....	.....	.....	.....	.....	.....	.....
INDIAN.									
Total	499	5	.....	.....	.....	.....	.....	.....	.....
Variances from former official totals	.....	.....	.....	.....	.....	.....	.....	.....	.....
Cumberland	1	.....	.....	.....	.....	.....	.....	.....	.....
Franklin	1	.....	.....	.....	.....	.....	.....	.....	.....
Hancock	1	.....	.....	.....	.....	.....	.....	.....	.....
Lincoln	8	.....	.....	.....	.....	.....	.....	.....	.....
Penobscot	461	.....	.....	.....	.....	.....	.....	.....	.....
Piscataquis	21	.....	.....	.....	.....	.....	.....	.....	.....
Sagadahoc	1	5	.....	.....	.....	.....	.....	.....	.....
Somerset	5	.....	.....	.....	.....	.....	.....	.....	.....

(*) All other persons, except Indians not taxed.

STATE OF MARYLAND.

COUNTIES.	AGGREGATE. 1870	1860	1850	1840	1830	1820	1810	1800	1790
Total	780894	687049	583034	470019	447040	407350	380546	341548	319728
Variances from former official totals	.....	.....	.....	.....	.....	.....	.....	.....	.....
Allegany	38536	28348	22769	15690	10609	8654	6909	6303	4809
Anne Arundel	24457	23900	32393	29532	28295	27165	26668	22623	22598
Baltimore	330741	266553	210646	134379	120870	96201	75810	59030	38937
Calvert	9865	10447	9646	9229	8900	8073	8005	8297	8652
Caroline	12101	11129	9692	7806	9070	10108	9453	9226	9506
Carroll	28619	24533	20616	17241	.....	.....	.....	.....	.....
Cecil	25874	23862	18939	17232	15432	16048	13066	9018	13625
Charles	15738	16517	16162	16023	17769	16500	20245	19172	20613
Dorchester	19458	20461	18877	18843	18686	17759	18108	16346	15875
Frederick	47572	46591	40987	36405	45789	40459	34437	31523	30791
Harford	22605	23415	19356	17120	16319	15924	21258	17626	14976
Howard	14150	13338	.....	.....	.....	.....	.....	.....	.....
Kent	17102	13267	11386	10842	10501	11453	11450	11771	12836
Montgomery	20563	18322	15860	15456	19816	16400	17980	15058	18003
Prince George's	21138	23327	21549	19539	20474	20216	20589	21185	21344
Queen Anne	16171	15961	14484	12633	14397	14952	16648	14857	15463
Saint Mary's	14944	15213	13698	13224	13459	12974	12794	13699	15544
Somerset (a)	18190	24992	22456	19508	20166	19579	17195	17358	15610
Talbot	16137	14795	13811	12090	12947	14389	14230	13436	13084
Washington	34712	31417	30848	28850	25268	23075	18730	18650	15822
Wicomico (a)	15802	.....	.....	.....	.....	.....	.....	.....	.....
Worcester (a)	16419	20661	18859	18377	18273	17421	16971	16370	11640
WHITE.									
Total	605497	515918	417943	318204	291108	260223	235117	216326	208649
Variances from former official totals	.....	.....	.....	.....	.....	b + 1	.....	.....	.....
Allegany	37370	27215	21633	14663	9569	7664	6176	5703	4539
Anne Arundel	12725	11704	16542	14630	13872	13482	12439	11030	11664
Baltimore	282818	231242	174853	105331	92329	72635	57233	45050	30878
Calvert	4332	3997	3630	3585	3788	3711	3680	3889	4211
Caroline	8343	7604	6096	5334	6241	7144	6932	6759	7028
Carroll	26444	22525	18667	15221	.....	.....	.....	.....	.....
Cecil	21860	19994	15472	13329	11478	11923	9652	6542	10055
Charles	6418	5796	5665	6022	6789	6514	7398	9043	10124
Dorchester	11902	11654	10747	10629	10685	10095	10415	9415	10010
Frederick	39999	38391	33314	28975	36703	31997	27983	26478	26937
Harford	17750	17971	14413	12041	11314	11217	14606	12018	10784
Howard	10676	9041	.....	.....	.....	.....	.....	.....	.....
Kent	9370	7347	5616	5616	5044	5315	5222	5511	6748
Montgomery	13128	11349	9435	8766	12103	9082	9731	8508	11679
Prince George's	11358	9650	8901	7823	7687	7935	6471	8346	10004
Queen Anne	9579	8415	6936	6132	6659	7226	7529	7315	8171
Saint Mary's	7218	6798	6223	6070	6097	6033	6158	6678	8216

COUNTIES.	WHITE. 1870	1860	1850	1840	1830	1820	1810	1800	1790
Somerset	10916	15332	13385	11485	11371	10384	9162	9340	8272
Talbot	9471	8106	7084	6063	6291	7387	7249	7070	7231
Washington	31874	28305	26930	24724	21277	19247	15591	16108	14472
Wicomico	11396	.....	.....	.....	.....	.....	.....	.....	.....
Worcester	10550	13442	12401	11765	11811	11232	11490	11523	7626
FREE COLORED.									
Total	175391	83942	74723	62078	52938	39730	33927	19587	8043
Variances from former official totals	.....	.....	.....	.....	.....	.....	.....	.....	.....
Allegany	1166	467	412	215	222	195	113	101	12
Anne Arundel	11732	4864	4602	5083	4076	3382	2536	1833	804
Baltimore	47921	29911	29075	21453	17888	12489	7208	4307	927
Calvert	5533	1841	1530	1474	1213	604	388	307	136
Caroline	3758	2786	2788	1720	1652	1390	1001	602	421
Carroll	2175	1225	974	898	.....	.....	.....	.....	.....
Cecil	4014	2918	2623	2551	2249	1783	947	373	163
Charles	9318	1068	913	819	851	567	412	571	404
Dorchester	7556	4684	3848	3987	3000	2496	2661	2365	528
Frederick	7572	4957	3760	2985	2716	1777	783	473	213
Harford	4855	3644	2777	2436	2058	1387	2221	1344	775
Howard	3474	1395	.....	.....	.....	.....	.....	.....	.....
Kent	7732	3411	3143	2491	2266	2067	1979	1786	655
Montgomery	7434	1552	1311	1313	1266	922	677	262	294
Prince George's	9780	1198	1138	1080	1202	1096	4929	648	164
Queen Anne	6592	3372	3278	2541	2866	2138	2738	1025	618
Saint Mary's	7726	1866	1633	1393	1179	894	636	622	343
Somerset	7274	4571	3483	2646	2239	1954	1058	586	268
Talbot	6666	2964	2593	2340	2483	2234	2103	1591	1076
Washington	2838	1677	1828	1580	1082	627	483	342	64
Wicomico	4406	.....	.....	.....	.....	.....	.....	.....	.....
Worcester	5869	3571	3014	3073	2430	1638	1054	449	178
SLAVE.									
Total	.....	87189	90368	89737	102994	107397	111502	105635	103036
Variances from former official totals	.....	.....	.....	.....	.....	c — 1	.....	.....	.....
Allegany	.....	666	724	812	818	795	620	499	258
Anne Arundel	.....	7332	11249	9819	10347	10301	11693	9760	10130
Baltimore	.....	5400	6718	7595	10653	11077	11369	9673	7132
Calvert	.....	4609	4486	4170	3899	3668	3937	4101	4305
Caroline	.....	739	808	752	1177	1574	1520	1865	2057

TABLE II.—STATE OF MARYLAND—Continued.

COUNTIES.	SLAVE. 1870	1860	1850	1840	1830	1820	1810	1800	1790
Carroll	.....	783	975	1122	.....	.....	.....	.....	.....
Cecil	.....	950	844	1352	1705	2342	2467	2103	3407
Charles	.....	9653	9584	9182	10129	9419	12435	9558	10085
Dorchester	.....	4123	4282	4227	5001	5168	5032	4566	5337
Frederick	.....	3243	3913	4445	6370	6685	5671	4572	3641
Harford	.....	1800	2166	2643	2947	3320	4431	4264	3417
Howard	.....	2862	.....	.....	.....	.....	.....	.....	.....
Kent	.....	2509	2627	2735	3191	4071	4249	4474	5433
Montgomery	.....	5421	5114	5377	6447	6396	7572	6288	6030
Prince George's	.....	12479	11510	10636	11585	11185	9189	12191	11176
Queen Anne	.....	4174	4270	3960	4872	5588	6381	6517	6674
Saint Mary's	.....	6549	5842	5761	6183	6047	6000	6399	6985
Somerset	.....	5089	5588	5377	6556	7241	6975	7432	7070
Talbot	.....	3725	4134	3687	4173	4768	4878	4775	4777
Washington	.....	1435	2090	2546	2909	3201	2656	2200	1286
Wicomico	.....	.....	.....	.....	.....	.....	.....	.....	.....
Worcester	.....	3648	3444	3539	4032	4551	4427	4398	3836

COUNTIES.	CHINESE. 1870	1860	1850	1840	1830	1820	1810	1800	1790
Total	2	.....	.....	.....	.....	.....	.....	.....	.....
Variances from former official totals	.....	.....	.....	.....	.....	.....	.....	.....	.....
Baltimore	1	.....	.....	.....	.....	.....	.....	.....	.....
Frederick	1	.....	.....	.....	.....	.....	.....	.....	.....
	INDIAN.								
Total	4	.....	.....	.....	.....	.....	.....	.....	.....
Variances from former official totals	.....	.....	.....	.....	.....	.....	.....	.....	.....
Baltimore	1	.....	.....	.....	.....	.....	.....	.....	.....
Charles	2	.....	.....	.....	.....	.....	.....	.....	.....
Montgomery	1	.....	.....	.....	.....	.....	.....	.....	.....

(a) In 1867, Wicomico from Somerset and Worcester.
(b) In the official census and in marshal's manuscript return, column "White males, 45 and over," adds one more than then printed.
(c) In official census, column "Slaves, male, 26 to 45" adds one less than then printed.

STATE OF MASSACHUSETTS.

COUNTIES.	AGGREGATE. 1870	1860	1850	1840	1830	1820	1810	1800	1790
Total	1457351	1231066	994514	737699	610408	*128 523159	472040	422845	378787
Variances from former official totals	.....	.....	.....	.....	.....	.....	.....	.....	.....
Barnstable	32774	35990	35276	32548	28514	24026	22211	19293	17354
Berkshire	64827	55120	49591	41745	37835	35720	35907	33885	30291
Bristol	102886	93794	76192	60164	49592	40908	37168	33880	31709
Dukes	3787	4403	4540	3958	3517	3292	3290	3118	3265
Essex	200843	165611	131300	94987	82859	74665	71888	61196	57913
Franklin	32635	31434	30870	28812	29501	29268	.....	.....	.....
Hampden	78409	57366	51283	37366	31639	28021	.....	.....	.....
Hampshire	44388	37823	35732	30897	30254	26487	76275	72432	59681
Middlesex	274353	216354	161383	106611	77961	61472	52789	46928	42737
Nantucket	4123	6094	8452	9012	7202	*27 7239	6807	5617	4620
Norfolk	89443	109950	78892	53140	41972	36471	31245	27216	.....
Plymouth	65365	64768	55697	47373	43044	*30 38106	35169	30073	29535
Suffolk	270802	192700	144517	95773	62163	*50 43890	34381	28015	44875
Worcester	192716	159659	130789	95313	84353	*21 73604	64910	61192	56807
	WHITE.								
Total	1443156	1221432	985450	729030	603359	516419	465303	416393	373324
Variances from former official totals	.....	.....	.....	.....	.....	.....	.....	.....	.....
Barnstable	32310	35890	35153	32111	28346	23845	21975	19030	16982
Berkshire	63427	53910	48258	40467	36844	34858	35254	33391	29968
Bristol	100777	91858	74659	58934	48664	40110	36244	33072	30980
Dukes	3541	4385	4487	3938	3469	3195	3134	2916	3232
Essex	199800	164952	130682	94480	82336	74000	71028	60285	57033
Franklin	32543	31370	30779	28724	29310	29133	.....	.....	.....
Hampden	77590	56883	50789	37054	31292	27715	.....	.....	.....
Hampshire	44036	37569	35403	30696	30029	26271	75669	71867	59230
Middlesex	272594	215458	160676	106118	77444	61057	52415	46458	42140
Nantucket	4038	5966	8058	8433	6923	6992	6507	5389	4510
Norfolk	89068	109702	78643	52980	41803	36214	30989	26890	.....
Plymouth	64834	64329	55241	47020	42633	37718	34749	29616	29032
Suffolk	267048	190279	142479	93335	60280	42164	32897	26777	43819
Worcester	191550	158881	130152	94740	83986	73147	64442	60702	56398
	FREE COLORED.								
Total	13947	9602	9064	8669	7048	6740	6737	6452	5463
Variances from former official totals	.....	.....	.....	.....	.....	.....	.....	.....	.....
Barnstable	400	100	123	437	168	181	236	263	372
Berkshire	1322	1210	1333	1278	991	862	653	494	323
Bristol	2067	1936	1533	1230	928	798	924	808	729
Dukes	246	18	53	20	48	97	156	202	33
Essex	1038	659	618	507	522	655	860	911	880
Franklin	91	64	91	88	191	135	.....	.....	.....
Hampden	813	483	503	312	347	300	.....	.....	.....
Hampshire	351	254	329	201	225	216	606	565	451

COUNTIES.	FREE COLORED. 1870	1860	1850	1840	1830	1820	1810	1800	1790
Middlesex	1749	896	707	493	517	415	374	470	597
Nantucket	80	128	394	579	279	247	300	228	110
Norfolk	353	248	249	160	169	257	256	326	.....
Plymouth	506	439	456	353	411	388	420	457	503
Suffolk	3735	2398	2038	2438	1883	1726	1484	1238	1056
Worcester	1136	769	637	573	369	457	468	490	409
	SLAVE.								
Total	.....	.....	.....	.....	1	.....	.....	.....	.....
Variances from former official totals	.....	.....	.....	.....	.....	.....	.....	.....	.....
Essex	.....	.....	.....	.....	1	.....	.....	.....	.....
	CHINESE.								
Total	a97	.....	.....	.....	.....	.....	.....	.....	.....
Variances from former official totals	.....	.....	.....	.....	.....	.....	.....	.....	.....
Barnstable	.....	.....	.....	.....	.....	.....	.....	.....	.....
Berkshire	75	.....	.....	.....	.....	.....	.....	.....	.....
Bristol	1	.....	.....	.....	.....	.....	.....	.....	.....
Dukes	.....	.....	.....	.....	.....	.....	.....	.....	.....
Essex	3	.....	.....	.....	.....	.....	.....	.....	.....
Franklin	.....	.....	.....	.....	.....	.....	.....	.....	.....
Hampden	.....	.....	.....	.....	.....	.....	.....	.....	.....
Hampshire	b1	.....	.....	.....	.....	.....	.....	.....	.....
Middlesex	3	.....	.....	.....	.....	.....	.....	.....	.....
Nantucket	.....	.....	.....	.....	.....	.....	.....	.....	.....
Norfolk	2	.....	.....	.....	.....	.....	.....	.....	.....
Plymouth	1	.....	.....	.....	.....	.....	.....	.....	.....
Suffolk	c7	.....	.....	.....	.....	.....	.....	.....	.....
Worcester	b4	.....	.....	.....	.....	.....	.....	.....	.....
	INDIAN.								
Total	151	32	.....	.....	.....	.....	.....	.....	.....
Variances from former official totals	.....	.....	.....	.....	.....	.....	.....	.....	.....
Barnstable	4	.....	.....	.....	.....	.....	.....	.....	.....
Berkshire	3	.....	.....	.....	.....	.....	.....	.....	.....
Bristol	41	.....	.....	.....	.....	.....	.....	.....	.....
Dukes	.....	.....	.....	.....	.....	.....	.....	.....	.....
Essex	2	.....	.....	.....	.....	.....	.....	.....	.....
Franklin	1	.....	.....	.....	.....	.....	.....	.....	.....
Hampden	6	.....	.....	.....	.....	.....	.....	.....	.....
Hampshire	.....	.....	.....	.....	.....	.....	.....	.....	.....
Middlesex	7	.....	.....	.....	.....	.....	.....	.....	.....
Nantucket	5	.....	.....	.....	.....	.....	.....	.....	.....
Norfolk	20	.....	.....	.....	.....	.....	.....	.....	.....
Plymouth	24	.....	.....	.....	.....	.....	.....	.....	.....
Suffolk	12	23	.....	.....	.....	.....	.....	.....	.....
Worcester	20	9	.....	.....	.....	.....	.....	.....	.....

(*) All other persons, except Indians not taxed.
(a) Including 10 Japanese.
(b) Japanese.
(c) Including 5 Japanese.

TABLE II.—STATE OF MICHIGAN.

COUNTIES.	AGGREGATE. 1870	1860	1850	1840	1830	1820	1810	1800	1790
Total	1184059	749113	397654	212267	31639	*131 8765	4762	*a*551	.....
Variances from former official totals	.....	.....	.....	.....	.....	.....	.....	.....	.....
Alcona	696	185	.....	.....	.....	.....	.....	.....	.....
Allegan	32105	16087	5125	1783	.....	.....	.....	.....	.....
Alpena	2756	290	.....	.....	.....	.....	.....	.....	.....
Antrim	1985	179	.....	.....	.....	.....	.....	.....	.....
Barry	22199	13858	5072	1078	.....	.....	.....	.....	.....
Bay	15900	3164	.....	.....	.....	.....	.....	.....	.....
Benzie (*b*)	2184	.....	.....	.....	.....	.....	.....	.....	.....
Berrien	35104	22378	11417	5011	325	.....	.....	.....	.....
Branch	26226	20981	12472	5715	.....	.....	.....	.....	.....
Brown (*c*)	.....	.....	.....	.....	1356	952	.....	.....	.....
Calhoun	36569	29564	19162	10599	.....	.....	.....	.....	.....
Cass	21094	17721	10907	5710	919	.....	.....	.....	.....
Charlevoix (*d*)	1724	.....	.....	.....	.....	.....	.....	.....	.....
Cheboygan	2196	517	.....	.....	.....	.....	.....	.....	.....
Chippewa	1689	1603	898	534	626	.....	.....	.....	.....
Clare	366	.....	.....	.....	.....	.....	.....	.....	.....
Clinton	22845	13916	5102	1614	.....	.....	.....	.....	.....
Crawford (*c*)	.....	.....	.....	.....	692	*131 361	.....	.....	.....
Delta	2542	1172	.....	.....	.....	.....	.....	.....	.....
Eaton	25171	16476	7058	2379	.....	.....	.....	.....	.....
Emmet	1211	1149	.....	.....	.....	.....	.....	.....	.....
Genesee	33900	22498	12031	4268	.....	.....	.....	.....	.....
Gladwin (*e*)	.....	14	.....	.....	.....	.....	.....	.....	.....
Grand Traverse	4443	1286	.....	.....	.....	.....	.....	.....	.....
Gratiot	11810	4042	.....	.....	.....	.....	.....	.....	.....
Hillsdale	31684	25675	16159	7240	.....	.....	.....	.....	.....
Houghton	13879	9234	708	.....	.....	.....	.....	.....	.....
Huron	9049	3165	210	.....	.....	.....	.....	.....	.....
Ingham	25268	17435	8631	2498	.....	.....	.....	.....	.....
Ionia	27681	16682	7597	1923	.....	.....	.....	.....	.....
Iosco	3163	175	.....	.....	.....	.....	.....	.....	.....
Iowa (*c*)	.....	.....	.....	.....	1587	.....	.....	.....	.....
Isabella	4113	1443	.....	.....	.....	.....	.....	.....	.....
Jackson	36047	26671	19431	13130	.....	.....	.....	.....	.....
Kalamazoo	32054	24646	13179	7380	.....	.....	.....	.....	.....
Kalkaska	424	.....	.....	.....	.....	.....	.....	.....	.....
Kent	50403	30716	12016	2587	.....	.....	.....	.....	.....
Keweenaw (*f*)	4205	.....	.....	.....	.....	.....	.....	.....	.....
Lake	548	.....	.....	.....	.....	.....	.....	.....	.....
Lapeer	21345	14754	7029	4265	.....	.....	.....	.....	.....
Leelanaw	4576	2158	.....	.....	.....	.....	.....	.....	.....
Lenawee	45595	38112	26372	17889	1491	.....	.....	.....	.....
Livingston	19336	16851	13485	7430	.....	.....	.....	.....	.....
Mackinac (*k*)	1716	.....	.....	.....	.....	.....	.....	.....	.....
Macomb	27616	22843	15530	9716	2413	898	*h*580	.....	.....
Manistee	6074	975	.....	.....	.....	.....	.....	.....	.....
Manitou	891	1042	.....	.....	.....	.....	.....	.....	.....
Marquette (*r*)	15033	2821	136	.....	.....	.....	.....	.....	.....
Mason	3263	831	93	.....	.....	.....	.....	.....	.....
Mecosta	5642	970	.....	.....	.....	.....	.....	.....	.....
Menominee (*j*)	1791	.....	.....	.....	.....	.....	.....	.....	.....
Michilimackinac (*k*)	.....	1938	*o*3598	922	877	819	*i*615	*a*551	.....
Midland	3285	787	65	.....	.....	.....	.....	.....	.....
Missaukee	130	.....	.....	.....	.....	.....	.....	.....	.....
Monroe	27483	21593	14698	9922	3187	1831	*m*1340	.....	.....
Montcalm	13629	3968	891	.....	.....	.....	.....	.....	.....
Montmorenci (*e*)	.....	.....	.....	.....	.....	.....	.....	.....	.....
Muskegon	14894	3947	.....	.....	.....	.....	.....	.....	.....
Newaygo	7294	2760	510	.....	.....	.....	.....	.....	.....
Oakland	40867	38261	31270	23646	4911	330	.....	.....	.....
Oceana	7222	1816	300	496	.....	.....	.....	.....	.....
Ogemaw	12	.....	.....	.....	.....	.....	.....	.....	.....
Ontonagon	2845	4568	389	.....	.....	.....	.....	.....	.....
Osceola	2093	27	.....	.....	.....	.....	.....	.....	.....
Oscoda	70	.....	.....	.....	.....	.....	.....	.....	.....
Ostego (*e*)	.....	.....	.....	.....	.....	.....	.....	.....	.....
Ottawa	26051	13216	5587	208	.....	.....	.....	.....	.....
Presque Isle	355	26	.....	.....	.....	.....	.....	.....	.....
Roscommon (*e*)	.....	.....	.....	.....	.....	.....	.....	.....	.....
Saginaw	39097	12693	2609	892	.....	.....	.....	.....	.....
Sanilac	14562	7599	2112	.....	.....	.....	.....	.....	.....
Schoolcraft (*e*)	.....	78	16	.....	.....	.....	.....	.....	.....
Shiawassee	20858	12349	5230	2103	.....	.....	.....	.....	.....
St. Clair	36661	26604	10420	4606	1114	.....	.....	.....	.....
St. Joseph	26275	21262	12725	7068	1313	.....	.....	.....	.....
Tuscola	13714	4886	291	.....	.....	.....	.....	.....	.....
Van Buren	28829	15224	5800	1910	5	.....	.....	.....	.....
Washtenaw	41434	35686	28567	23571	4042	.....	.....	.....	.....
Wayne	119038	75547	42756	24173	6781	3574	*n*2227	.....	.....
Wexford	650	.....	.....	.....	.....	.....	.....	.....	.....
	WHITE.								
Total	1167282	736142	395071	211560	31346	8591	4618	*a*551	.....
Variances from former official totals	.....	.....	.....	.....	.....	.....	.....	.....	.....
Alcona	696	185	.....	.....	.....	.....	.....	.....	.....
Allegan	31668	15923	5120	1782	.....	.....	.....	.....	.....

COUNTIES.	WHITE. 1870	1860	1850	1840	1830	1820	1810	1800	1790
Alpena	2754	290	.....	.....	.....	.....	.....	.....	.....
Antrim	1920	178	.....	.....	.....	.....	.....	.....	.....
Barry	22110	13785	5033	1078	.....	.....	.....	.....	.....
Bay	15701	3106	.....	.....	.....	.....	.....	.....	.....
Benzie	2155	.....	.....	.....	.....	.....	.....	.....	.....
Berrien	34507	21931	11178	4972	323	.....	.....	.....	.....
Branch	26173	20948	12456	5710	.....	.....	.....	.....	.....
Brown	.....	.....	.....	.....	1344	951	.....	.....	.....
Calhoun	35954	29180	18955	10576	.....	.....	.....	.....	.....
Cass	19351	16291	10518	5702	918	.....	.....	.....	.....
Charlevoix	1502	.....	.....	.....	.....	.....	.....	.....	.....
Cheboygan	2025	393	.....	.....	.....	.....	.....	.....	.....
Chippewa	950	1351	890	529	624	.....	.....	.....	.....
Clare	366	.....	.....	.....	.....	.....	.....	.....	.....
Clinton	22784	13902	5100	1614	.....	.....	.....	.....	.....
Crawford	.....	.....	.....	.....	680	345	.....	.....	.....
Delta	2523	1052	.....	.....	.....	.....	.....	.....	.....
Eaton	25093	16454	7055	2379	.....	.....	.....	.....	.....
Emmet	111	123	.....	.....	.....	.....	.....	.....	.....
Genesee	33779	22407	12003	4259	.....	.....	.....	.....	.....
Gladwin	.....	14	.....	.....	.....	.....	.....	.....	.....
Grand Traverse	4427	1243	.....	.....	.....	.....	.....	.....	.....
Gratiot	11772	4024	.....	.....	.....	.....	.....	.....	.....
Hillsdale	31615	25642	16153	7224	.....	.....	.....	.....	.....
Houghton	13778	8893	707	.....	.....	.....	.....	.....	.....
Huron	8989	3164	210	.....	.....	.....	.....	.....	.....
Ingham	25109	17398	8606	2497	.....	.....	.....	.....	.....
Ionia	27627	16612	7589	1922	.....	.....	.....	.....	.....
Iosco	3149	175	.....	.....	.....	.....	.....	.....	.....
Iowa	.....	.....	.....	.....	1547	.....	.....	.....	.....
Isabella	4095	595	.....	.....	.....	.....	.....	.....	.....
Jackson	35620	26486	19346	13104	.....	.....	.....	.....	.....
Kalamazoo	31528	24327	13080	7366	.....	.....	.....	.....	.....
Kalkaska	423	.....	.....	.....	.....	.....	.....	.....	.....
Kent	50237	30590	11982	2585	.....	.....	.....	.....	.....
Keweenaw	4200	.....	.....	.....	.....	.....	.....	.....	.....
Lake	548	.....	.....	.....	.....	.....	.....	.....	.....
Lapeer	21261	14685	7007	4249	.....	.....	.....	.....	.....
Leelanaw	4047	1527	.....	.....	.....	.....	.....	.....	.....
Lenawee	45204	37861	26280	17856	1490	.....	.....	.....	.....
Livingston	19279	16825	13481	7426	.....	.....	.....	.....	.....
Mackinac	1406	.....	.....	.....	.....	.....	.....	.....	.....
Macomb	27498	22780	15501	9693	2412	896	*h*578	.....	.....
Manistee	6060	971	.....	.....	.....	.....	.....	.....	.....
Manitou	891	862	.....	.....	.....	.....	.....	.....	.....
Marquette	14900	2734	136	.....	.....	.....	.....	.....	.....
Mason	3023	419	93	.....	.....	.....	.....	.....	.....
Mecosta	5506	965	.....	.....	.....	.....	.....	.....	.....
Menominee	1777	.....	.....	.....	.....	.....	.....	.....	.....
Michilimackinac	.....	1011	*o*3561	922	871	814	*i*599	*a*551	.....
Midland	3269	786	64	.....	.....	.....	.....	.....	.....
Missaukee	130	.....	.....	.....	.....	.....	.....	.....	.....
Monroe	27405	21564	14642	9867	3169	1823	*m*1327	.....	.....
Montcalm	13561	3957	891	.....	.....	.....	.....	.....	.....
Montmorenci	.....	.....	.....	.....	.....	.....	.....	.....	.....
Muskegon	14854	3923	.....	.....	.....	.....	.....	.....	.....
Newaygo	7159	2661	509	.....	.....	.....	.....	.....	.....
Oakland	40402	37952	31206	23590	4892	321	.....	.....	.....
Oceana	6616	1236	281	494	.....	.....	.....	.....	.....
Ogemaw	12	.....	.....	.....	.....	.....	.....	.....	.....
Ontonagon	2813	4544	383	.....	.....	.....	.....	.....	.....
Osceola	2076	27	.....	.....	.....	.....	.....	.....	.....
Oscoda	70	.....	.....	.....	.....	.....	.....	.....	.....
Ostego	.....	.....	.....	.....	.....	.....	.....	.....	.....
Ottawa	26541	13167	5548	208	.....	.....	.....	.....	.....
Presque Isle	354	26	.....	.....	.....	.....	.....	.....	.....
Roscommon	.....	.....	.....	.....	.....	.....	.....	.....	.....
Saginaw	38683	12557	2609	892	.....	.....	.....	.....	.....
Sanilac	14527	7599	2112	.....	.....	.....	.....	.....	.....
Schoolcraft	.....	52	16	.....	.....	.....	.....	.....	.....
Shiawassee	20823	12334	5230	2102	.....	.....	.....	.....	.....
St. Clair	36593	26551	10396	4590	1112	.....	.....	.....	.....
St. Joseph	26142	21200	12699	7064	1310	.....	.....	.....	.....
Tuscola	13704	4882	291	.....	.....	.....	.....	.....	.....
Van Buren	28152	14901	5786	1909	5	.....	.....	.....	.....
Washtenaw	40307	35049	28336	23501	4035	.....	.....	.....	.....
Wayne	116351	73872	42032	23898	6614	3441	*n*2114	.....	.....
Wexford	647	.....	.....	.....	.....	.....	.....	.....	.....
	FREE COLORED.								
Total	11849	6799	2583	707	261	174	120	.....	.....
Variances from former official totals	.....	.....	.....	.....	.....	.....	.....	.....	.....
Allegan	345	58	5	1	.....	.....	.....	.....	.....
Alpena	2	.....	.....	.....	.....	.....	.....	.....	.....
Antrim	1	.....	.....	.....	.....	.....	.....	.....	.....
Barry	89	58	39	.....	.....	.....	.....	.....	.....
Bay	116	6	.....	.....	.....	.....	.....	.....	.....
Benzie	29	.....	.....	.....	.....	.....	.....	.....	.....
Berrien	596	410	239	39	2	.....	.....	.....	.....
Branch	53	33	16	5	.....	.....	.....	.....	.....
Brown	.....	.....	.....	.....	10	1	.....	.....	.....
Calhoun	560	376	207	23	.....	.....	.....	.....	.....
Cass	1690	1368	389	8	1	.....	.....	.....	.....

TABLE II.—STATE OF MICHIGAN—Continued.

COUNTIES.	FREE COLORED.								
	1870	1860	1850	1840	1830	1820	1810	1800	1790
Charlevoix	9								
Cheboygan	8								
Chippewa	5	[illegible]	8	5	2				
Clinton	[illegible]	14	[illegible]						
Crawford					6	16			
Delta	4								
Eaton	78	16	3						
Genesee	104	44	28	9					
Grand Traverse	11								
Gratiot	32	9							
Hillsdale	69	33	6	16					
Houghton	28	62	1						
Huron	[illegible]	1							
Ingham	158	37	25	1					
Ionia	54	30	8	1					
Iosco	9								
Iowa					17				
Isabella	18								
Jackson	423	185	85	26					
Kalamazoo	525	319	99	14					
Kent	157	125	34	2					
Keweenaw	2								
Lapeer	84	52	22	16					
Leelanaw	17	3							
Lenawee	389	243	92	33	1				
Livingston	57	26	4	[illegible]					
Mackinac	25								
Macomb	118	63	29	23	1	2			
Manistee	14	4							
Marquette	61	60							
Mason	10	1							
Mecosta	127	5							
Menominee	[illegible]								
Michilimackinac		20	37	1	[illegible]	5	*i*15		
Midland	14	1	1						
Monroe	78	29	56	55	18	[illegible]	*m*9		
Montcalm	68	11							
Muskegon	40	24							
Newaygo	5	50	1						
Oakland	465	309	64	56	18	[illegible]			
Oceana	13	10	19	[illegible]					
Ontonagon	13	24	6						
Osceola	1								
Ottawa	95	43	39						
Saginaw	288	38							
Sanilac	28								
Schoolcraft		4							
Shiawassee	35	14		1					
St. Clair	[illegible]	53	24	16	2				
St. Joseph	133	62	26	4	[illegible]				
Tuscola	9								
Van Buren	538	151	14	1					
Washtenaw	1125	634	231	70	7				
Wayne	2683	1673	724	275	167	133	*n*96		
Wexford	[illegible]								

	SLAVE.								
Total					32		*24		
Variances from former official totals									
Brown					2				
Crawford					6				
Iowa					23				
Macomb							*h*2		
Michilimackinac							*i*1		
Monroe							*m*4		
Oakland					1				
Wayne							*n*17		

COUNTIES.	CHINESE.								
	1870	1860	1850	1840	1830	1820	1810	1800	1790
Total	*p*2								
Variances from former official totals									
Ingham	1								
Ottawa	*q*1								

	INDIAN.								
Total	4926	6172							
Variances from former official totals									
Allegan	92	106							
Antrim	64	1							
Barry		15							
Bay	83	52							
Berrien	1	37							
Calhoun	55	[illegible]							
Cass	53	62							
Charlevoix	213								
Cheboygan	163	124							
Chippewa	734	244							
Clinton	1								
Delta	15	120							
Eaton		6							
Emmet	1100	1026							
Genesee	17	47							
Grand Traverse	5	43							
Gratiot	6	[illegible]							
Houghton	73	279							
Huron	57								
Ionia		40							
Iosco	5								
Isabella		848							
Jackson	4								
Kalamazoo	1								
Kalkaska	1								
Kent	9	1							
Keweenaw	3								
Lapeer		17							
Leelanaw	512	628							
Lenawee	2	8							
Mackinac	285								
Manitou		180							
Marquette	72	27							
Mason	230	411							
Mecosta	[illegible]								
Menominee	5								
Michilimackinac		907							
Midland	2								
Newaygo	130	49							
Oceana	593	570							
Ontonagon	19								
Osceola	16								
Ottawa	14	5							
Presque Isle	1								
Saginaw	126	98							
Sanilac	7								
Schoolcraft		22							
Shiawassee		1							
St. Clair	2								
Tuscola	1	4							
Van Buren	139	172							
Washtenaw	[illegible]	3							
Wayne	4	2							

(*) All other persons, except Indians not taxed.
(*a*) Following the return of "Indian Territory," A. D. 1800, is this note, "At *Machilamacanac*, on the 1st of August, 1800, there were 251 souls; boatmen from Canada, etc., 300 souls.
(*b*) In 1869 organized.
(*c*) In 1837 annexed to Wisconsin.
(*d*) In 1869 organized.
(*e*) Population included in Marquette, to which Schoolcraft is attached for judicial purposes.
(*f*) In 1861 organized.
(*h*) Civil district of Huron.
(*i*) Civil district of Michilimackinac.
(*j*) In 1863 name changed from Bleeker to Menominee.
(*k*) Name changed from Michilimackinac to Mackinac.
(*m*) Civil district of Erie.
(*n*) Civil district of Detroit.
(*o*) In the census of 1850 "Michilimackinac" and twenty-one unorganized counties were tabulated together in amounts as above.
(*p*) Including 1 Japanese.
(*q*) Japanese.
(*r*) Including Schoolcraft.

TABLE II.—STATE OF MINNESOTA.

COUNTIES.	AGGREGATE.								
	1870	1860	1850	1840	1830	1820	1810	1800	1790
Total	439706	172023	6077						
Variances from former official totals									
Aitkin	178	2							
Anoka	3940	2106							
Becker	308	386							
Beltrami (a)	80								
Benton	1558	627	418						
Big Stone (b)	24								
Blue Earth	17302	4803							
Breckenridge (c) (f)		79							
Brown (o)	6396	2339							
Buchanan (d)		26							
Carlton	286	51							
Carver	11586	5106							
Cass (n)	380	150							
Chippewa (e)	1467								
Chisago	4358	1743							
Clay (f)	92								
Cottonwood	534	12							
Crow Wing	200	269							
Dakota	16312	9093	584						
Dodge	8598	3797							
Douglas	4239	195							
Faribault	9940	1335							
Fillmore	24887	13542							
Freeborn	10578	3367							
Goodhue	22618	8977							
Grant (g)	340								
Hennepin	31566	12849							
Houston	14936	6645							
Isanti	2035	284							
Itasca (a)	96	51	97						
Jackson	1825	181							
Kanabec	93	30							
Kandiyohi	1760	76							
Lac qui Parle	145								
Lake	135	248							
Le Sueur	11607	5318							
Lincoln (h)									
Mankahta			158						
Manomin		136							
Martin	3867	151							
McLeod	5643	1286							
McPhail									
Meeker	6090	928							
Mille Lac	1109	73							
Monongalia	3161	350							
Morrison	1681	618							
Mower	10447	3217							
Murray	209	29							
Nicollet	8362	3773							
Nobles	117	35							
Olmsted	19793	9524							
Otter Tail	1968	240							
Pembina	64	1612	1134						
Pierce (b) (e) (i) (l)		11							
Pine	648	92							
Pipestone (k)		23							
Polk (f) (q)		240							
Pope	2691								
Ramsey	23085	12150	2227						
Redwood (j)	1829								
Renville (e)	3219	245							
Rice	16083	7543							
Rock (k)	138								
Scott	11042	4595							
Sherburne	2050	723							
Sibley	6725	3609							
Stearns	14206	4505							
Steele	8271	2863							
Stevens (l)	174								
St. Louis	4561	406							
Todd (n)	2036	430							
Traverse (m)	13								
Wabashaw	15859	7228	243						
Wadena (n)	6								
Wahuata			160						
Waseca	7854	2601							
Washington	11809	6123	1056						
Watonwan (o)	2426								
Wilkin (p)	295	40							
Winona	22319	9208							
Wright	9457	3729							

COUNTIES.	WHITE.								
	1870	1860	1850	1840	1830	1820	1810	1800	1790
Total	438257	169395	6038						
Variances from former official totals									
Aitkin	18	2							
Anoka	3925	2106							
Becker	308	77							
Beltrami	80								
Benton	1556	626	416						
Big Stone	24								
Blue Earth	17282	4802							

COUNTIES.	WHITE.								
	1870	1860	1850	1840	1830	1820	1810	1800	1790
Breckenridge		72							
Brown	6396	2258							
Buchanan		26							
Carlton	274	51							
Carver	11585	5106							
Cass	172	62							
Chippewa	1433								
Chisago	4309	1729							
Clay	92								
Cottonwood	534	12							
Crow Wing	199	189							
Dakota	16264	9052	582						
Dodge	8593	3797							
Douglas	4239	195							
Faribault	9938	1335							
Fillmore	24870	13542							
Freeborn	10571	3367							
Goodhue	22596	8971							
Grant	321								
Hennepin	31329	12835							
Houston	14926	6645							
Isanti	2035	284							
Itasca	78	7	97						
Jackson	1823	181							
Kanabec	93	30							
Kandiyohi	1760	76							
Lac qui Parle	145								
Lake	134	248							
Le Sueur	11590	5278							
Lincoln									
Mankahta			158						
Manomin		135							
Martin	3867	151							
McLeod	5643	1286							
McPhail									
Meeker	6088	928							
Mille Lac	1107	70							
Monongalia	3161	350							
Morrison	1681	587							
Mower	10447	3216							
Murray	209	29							
Nicollet	8327	3712							
Nobles	117	35							
Olmsted	19766	9524							
Otter Tail	1966	178							
Pembina	64	338	1134						
Pierce		10							
Pine	645	75							
Pipestone		23							
Polk		146							
Pope	2690								
Ramsey	22886	12080	2197						
Redwood	1826								
Renville	3219	240							
Rice	16025	7532							
Rock	138								
Scott	11024	4594							
Sherburne	2050	723							
Sibley	6724	3609							
Stearns	14201	4502							
Steele	8258	2863							
Stevens	161								
St. Louis	4529	262							
Todd	2035	430							
Traverse	5								
Wabashaw	15836	7214	242						
Wadena	5								
Wahuata			160						
Waseca	7852	2598							
Washington	11775	6043	1052						
Watonwan	2426								
Wilkin	295	40							
Winona	22269	9189							
Wright	9457	3722							

	FREE COLORED.								
Total	759	259	39						
Variances from former official totals									
Anoka	15								
Benton	1		2						
Blue Earth	20	1							
Carver	1								
Cass	12	13							
Chisago	1	12							
Dakota	46	39	2						
Dodge	5								
Faribault	2								
Fillmore	17								
Freeborn	7								
Goodhue	22	6							
Hennepin	190	13							
Houston	10								
Itasca		1							
Jackson	2								
Le Sueur	5	20							
Manomin		1							
Meeker	2								

TABLE II.—STATE OF MINNESOTA—Continued.

COUNTIES.	FREE COLORED. 1870	1860	1850	1840	1830	1820	1810	1800	1790
Mille Lac	2	2							
Morrison		1							
Mower		1							
Nicollet	4	1							
Olmsted	27								
Pine	2	16							
Pope	1								
Ramsey	198	70	30						
Redwood	1								
Rice	19	11							
Scott	8								
Sibley	1								
Stearns	5	3							
Steele	13								
St. Louis	22								
Todd	1								
Wabashaw	23	14	1						
Wadena	1								
Waseca	2	1							
Washington	21	7	4						
Winona	50	19							
Wright		7							
	INDIAN.								
Total	690	2369							
Variances from former official totals									
Aitkin	160								
Becker		309							

COUNTIES.	INDIAN. 1870	1860	1850	1840	1830	1820	1810	1800	1790
Benton	1	1							
Breckenridge		7							
Brown		81							
Carlton	12								
Cass	196	75							
Chippewa	34								
Chisago	48	2							
Crow Wing	1	80							
Dakota	2	2							
Douglas	9								
Grant	19								
Hennepin	47	1							
Itasca	18	43							
Lake	1								
Le Sueur	12	20							
Mille Lac		1							
Morrison		30							
Nicollet	31	60							
Otter Tail	2	62							
Pembina		1274							
Pierce		1							
Pine	1	1							
Polk		94							
Ramsey	1								
Redwood	2								
Renville		5							
Rice	39								
Scott	10	1							
Stevens	13								
St. Louis	10	144							
Traverse	8								
Waseca		2							
Washington	13	73							

(*a*) In 1866 Beltrami from Itasca.
(*b*) In 1862 Big Stone from Pierce.
(*c*) In 1862 part of Breckenridge to Clay, and in 1868 remainder to Wilkin.
(*d*) Absorbed by Pine.
(*e*) In 1862 Chippewa from Pierce and Renville.
(*f*) In 1862 Clay from Breckenridge and Polk.
(*g*) In 1868 Grant from Toombs, and original territory not included in any county.
(*h*) The status of this county is doubtful, the legality of its formation out of Renville County being questioned.
(*i*) Absorbed by Big Stone, Chippewa, Pope, Stevens, and Swift.
(*j*) In 1862 from Brown.
(*k*) In 1857 Rock. In 1860 erroneously reported as Pipestone.
(*l*) In 1862 Stevens from Pierce.
(*m*) In 1862 from Toombs, and original territory not included in any county.
(*n*) In 1858 Wadena from Cass and Todd.
(*o*) In 1860 Watonwan from Brown.
(*p*) In 1856 established as Toombs; in 1868 name changed to Andy Johnson, and in 1868 to Wilkin.
(*q*) Returned as having no population.

STATE OF MISSISSIPPI.

COUNTIES.	AGGREGATE. 1870	1860	1850	1840	1830	1820	1810	1800	1790
Total	827922	791305	606526	375651	136621	75448	*a*9046 31306	*a*1250 7600	
Variances from former official totals									
Adams	19084	20165	18601	19434	14937	12076	10002	4660	
Alcorn (*b*)	10431								
Amite (*f*)	10973	12336	9694	9511	7934	6853	4750		
Attala	14776	14169	10991	4303					
Baldwin							*a*1427		
Bolivar	9732	10471	2577	1356					
Calhoun	10561	9518							
Carroll (*c*)	21047	22035	18491	10481					
Chickasaw	19899	16426	16369	2955					
Choctaw (*c*)	16988	15722	11402	6010					
Claiborne	13386	15679	14941	13078	9787	5963	3102		
Clark	7505	10771	5477	2086					
Coahoma	7144	6606	2780	1290					
Copiah (*f*)	20608	15398	11794	8954	7001				
Covington	4753	4408	3338	2717	2551	2230			
De Soto	32021	23336	19042	7002					
Franklin (*f*)	7498	8265	5904	4775	4622	3821	2016		
Greene	2038	2232	2018	1636	1854	1445			
Grenada (*c*)	10571								
Hancock	4239	3139	3672	3367	1962	1594			
Harrison	5795	4819	4875						
Hinds	30488	31339	25340	19098	8645				
Holmes	19370	17791	13928	9452					
Issaquena	6887	7831	4478						
Itawamba	7812	17695	13528	5375					
Jackson	4362	4122	3196	1965	1792	1682			
Jasper	10884	11007	6184	3958					
Jefferson (*d*)	13848	15349	13193	11650	9755	6822	4001	2940	
Jones	3313	3323	2164	1258	1471				
Kemper	12920	11682	12517	7663					

COUNTIES.	AGGREGATE. 1870	1860	1850	1840	1830	1820	1810	1800	1790
Lafayette	18802	16125	14069	6531					
Lauderdale	13462	13313	8717	5358					
Lawrence (*f*)	6720	9213	6478	5920	5293	4916			
Leake	8496	9324	5533	2162					
Lee	15955								
Lincoln (*f*)	10184								
Lowndes	30502	23625	19544	14513	3173				
Madison	20948	23382	18173	15530	4973		*a*4699		
Marion	4211	4686	4410	3830	3691	3116			
Marshall	29416	28823	29689	17526					
Monroe	22631	21283	21172	9250	3861	2721			
Neshoba	7439	8343	4728	2437					
Newton	10067	9661	4465	2527					
Noxubee	20905	20667	16299	9975					
Oktibbeha	14891	12977	9171	4276					
Panola	20754	13794	11444	4657					
Perry	2694	2606	2438	1889	2300	2037			
Pike (*f*)	11303	11135	7360	6151	5402	4438			
Pontotoc	12525	22113	17112	4491					
Prentiss (*g*)	9348								
Rankin	12977	13635	7227	4631	2083				
Scott	7847	8139	3961	1653					
Simpson	5718	6080	4734	3380	2680				
Smith	7126	7638	4071	1961					
Sunflower	5015	5019	1102						
Tallahatchie (*c*)	7852	7890	4643	2985					
Tippah (*b*)	20727	22550	20741	9444					
Tishemingo (*b*) (*g*)	7350	24149	15490	6681					
Tunica	5358	4366	1314	821					
Warren	26769	20696	18120	15820	7861	2693	1114		
Washington	14569	15679	8389	7287	1976		*a*2920	*a*1250	
Wayne	4206	3691	2892	2120	2781	3323	1253		
Wilkinson	12705	15933	16914	14193	11686	9718	5068		
Winston	8984	9811	7956	4650					
Yalabusha (*c*)	13254	16952	17258	12248					
Yazoo	17279	22373	14418	10480	6550				

TABLE II.—STATE OF MISSISSIPPI—Continued.

COUNTIES.	WHITE.								
	1870	1860	1850	1840	1830	1820	1810	1800	1790
Total	382896	353899	295718	179074	70443	42176	a6422 16602	a733 4446	
Variances from former official totals									
Adams	4797	5648	3948	4910	3860	4005	4255	2248	
Alcorn	7663								
Amite	4196	4427	3641	3741	3816	4006	3312		
Attala	8828	9142	7571	2955					
Baldwin							a667		
Bolivar	1900	1393	395	384					
Calhoun	8561	7695							
Carroll	9497	8214	8653	5136					
Chickasaw	9830	7338	9887	2148					
Choctaw	12526	11525	8420	4443					
Claiborne	3390	3339	3449	3232	3559	2840	1552		
Clark	4073	5692	3823	2076					
Coahoma	1763	1521	1387	766					
Copiah	10217	7432	6303	5161	5238				
Covington	3106	2845	2222	1861	1849	1824			
De Soto	14276	9349	9487	3975					
Franklin	3698	3498	2540	2063	2412	2277	1268		
Greene	1666	1526	1379	1207	1316	1063			
Grenada	3929								
Hancock	3053	2282	2444	2237	1345	1142			
Harrison	4368	3751	3378						
Hinds	9829	8940	8690	6778	5419				
Holmes	6145	5806	5547	3852					
Issaquena	741	587	366						
Itawamba	6826	14156	11395	4652					
Jackson	3167	2955	2266	1459	1353	1300			
Jasper	5801	6453	4293	2701					
Jefferson	3215	2918	2634	2389	3038	3154	2189	2198	
Jones	3005	2916	1887	1094	1309				
Kemper	5706	5936	7138	4612					
Lafayette	10819	8989	8346	3676					
Lauderdale	7051	8224	6052	3992					
Lawrence	3678	5513	3549	3648	3477	3919			
Leake	5491	6266	3982	1614					
Lee	11100								
Lincoln	6022								
Lowndes	7480	6891	6523	5730	2104				
Madison	5809	5260	4328	3986	2781		a3745		
Marion	2562	2500	2215	2121	1970	1884			
Marshall	12917	11376	14271	9258					
Monroe	8631	8545	9418	5146	2904	2192			
Neshoba	5419	6131	3393	1693					
Newton	6386	6279	3432	1980					
Noxubee	5107	5171	4976	3817					
Oktibbeha	5587	5328	4309	2064					
Panola	8169	5237	5021	2237					
Perry	1971	1858	1679	1425	1465	1539			
Pike	5990	6174	4225	3756	3797	3443			
Pontotoc	9513	14513	12136	2895					
Prentiss	7594								
Rankin	5704	6530	3940	2777	1695				
Scott	4680	5180	2778	1189					
Simpson	3569	3744	3190	2473	2014				
Smith	5415	5435	3073	1542					
Sunflower	1772	1102	348						
Tallahatchie	3215	2835	2096	1392					
Tippah	15636	16206	15807	7309					
Tishemingo	6609	19159	13528	5852					
Tunica	1231	883	396	566					
Warren	7907	6896	5996	5223	3356	1401	622		
Washington	2164	1212	546	654	785		a2010	a733	
Wayne	2570	1744	1499	1141	1704	2250	972		
Wilkinson	2698	2779	3624	3269	3799	3937	2432		
Winston	5572	5583	5178	3061					
Yalabusha	6202	7415	8652	6640					
Yazoo	4884	5657	4069	3116	4078				

COUNTIES.	FREE COLORED.								
	1870	1860	1850	1840	1830	1820	1810	1800	1790
Total	444201	773	930	1366	519	458	a59 181	a23 159	
Variances from former official totals									
Adams	14287	225	258	283	135	118	76	155	
Alcorn	2768								
Amite	6777	9	3	29	29	14	16		
Attala	5948	10	8	266					
Baldwin							a43		
Bolivar	7816		2	1					
Calhoun	2000								
Carroll	11550	13	26	1					
Chickasaw	10069	1	2	1					
Choctaw	4462		4	3					
Claiborne	9996	44	42	93	63	36	12		
Clark	3432	3	6	1					
Coahoma	5381		2						
Copiah	10390	1	11	7	9				
Covington	1647		2	1	2				
De Soto	17745		2	6					
Franklin	3800	15	14	13	3	9	13		
Greene	372	1	1			2			
Grenada	6642								
Hancock	1186		12	74	64	131			
Harrison	1427	53	56						
Hinds	20659	36	25	45	14				
Holmes	13225	10	4	34					
Issaquena	6146		7						
Itawamba	986	11	6	3					
Jackson	1194	80	105	82	39	61			
Jasper	4898	5	1	2					
Jefferson	10633	35	66	85	17	33	20	4	
Jones	308		3		1				
Kemper	7214	5	1	11					
Lafayette	7983	7	4	13					
Lauderdale	6411	1	4	13					
Lawrence	3042	4			9	6			
Leake	3005	2	2	6					
Lee	4855								
Lincoln	4162								
Lowndes	23022	4	28	12	5				
Madison	15139	4	2	11	25		a6		
Marion	1649	1			6				
Marshall	16499	8	1	8					
Monroe	14000	9	37	21	14	7			
Neshoba	1703								
Newton	3386	3	1	1					
Noxubee	15798			1					
Oktibbeha	9304	18	18	15					
Panola	12585		3	5					
Perry	723	10	10	10	15	7			
Pike	5312	26	33	21	3	1			
Pontotoc	3012	4	8	3					
Prentiss	1754								
Rankin	7273	2	11	3	2				
Scott	3167		1	2					
Simpson	2149	12	3		6				
Smith	1711	8							
Sunflower	3243								
Tallahatchie	4637	1		2					
Tippah	5091	13	6	1					
Tishemingo	741	9	1	1					
Tunica	4127		1	4					
Warren	18862	37	28	104	22	5	19		
Washington	12405		7	6	7		a10	a23	
Wayne	1636				1	8	19		
Wilkinson	10007	22	30	30	26	20	6		
Winston	3403	5	10						
Yalabusha	7052	6	9	7					
Yazoo	12395			25	2				

COUNTIES.	SLAVE.								
	1870	1860	1850	1840	1830	1820	1810	1800	1790
Total		436631	309878	195211	65659	32814	a2565 14523	a494 2995	
Variances from former official totals									
Adams		14292	14395	14241	10942	7953	5671	2257	
Alcorn									
Amite		7900	6050	5741	4089	2833	1422		
Attala		5015	3412	1082					
Baldwin							a717		
Bolivar		9078	2180	971					
Calhoun		1823							
Carroll		13808	9812	5344					
Chickasaw		9087	6480	806					
Choctaw		4197	2978	1564					
Claiborne		12296	11450	9753	6165	3087	1538		
Clark		5076	1648	909					
Coahoma		5085	1391	524					
Copiah		7965	5480	3786	1754				
Covington		1563	1114	855	700	406			
De Soto		13987	9553	3021					
Franklin		4752	3350	2699	2207	1535	735		
Greene		705	638	429	538	380			
Grenada									
Hancock		857	1216	1056	553	321			
Harrison		1015	1441						
Hinds		22363	16625	12275	3212				
Holmes		11975	8377	5566					
Issequena		7244	4105						
Itawamba		3528	2127	720					
Jackson		1087	825	424	400	321			
Jasper		4549	1887	1255					
Jefferson		12396	10493	9176	6700	3635	1792	738	
Jones		407	274	164	161				
Kemper		5741	5378	3040					
Lafayette		7129	5719	2842					
Lauderdale		5088	2661	1353					
Lawrence		3696	2929	2272	1807	991			
Leake		3056	1549	542					
Lee									
Lincoln									
Lowndes		16730	12993	8771	1064				
Madison		18118	13843	11533	2167		a948		
Marion		2185	2195	1709	1715	1232			
Marshall		17439	15417	8260					
Monroe		12729	11717	4083	943	522			
Neshoba		2212	1335	744					

TABLE II.—STATE OF MISSISSIPPI—Continued.

COUNTIES.	SLAVE.								
	1870	1860	1850	1840	1830	1820	1810	1800	1790
Newton		3379	1032	546					
Noxubee		15496	11323	6157					
Oktibbeha		7631	4844	2197					
Panola		8557	6420	2415					
Perry		738	749	454	820	491			
Pike		4935	3102	2374	1602	994			
Pontotoc		7596	4968	1593					
Prentiss									
Rankin		7103	3276	1851	386				
Scott		2959	1182	462					
Simpson		2324	1541	907	660				
Smith		2195	998	419					
Sunflower		3917	754						
Tallahatchie		5054	2547	1591					
Tippah		6331	4928	2134					
Tishemingo		4981	1961	828					
Tunica		3483	917	251					
Warren		13763	12096	10493	4483	1287	473		
Washington		14467	7836	6627	1184		a900	a494	
Wayne		1947	1393	979	1076	1065	262		
Wilkinson		13132	13260	10894	7861	5761	2630		
Winston		4223	2768	1589					
Yalabusha		9531	8597	5601					
Yazoo		16716	10349	7339	2470				

COUNTIES.	CHINESE.								
	1870	1860	1850	1840	1830	1820	1810	1800	1790
Total	16								
Variances from former official totals									
Bolivar	16								
	INDIAN.								
Total	809	2							
Variances from former official totals									
Attala									
Copiah	1								
Jackson	1								
Jasper	185								
Neshoba	317								
Newton	295								
Pike	1								
Winston	11								

(a) Now in Alabama.
(b) In 1870 Alcorn from Tippah and Tishemingo.
(c) In 1870 Grenada from Carroll, Choctaw, Tallahatchie, and Yalabusha.
(d) In 1802 name changed from Pickering to Jefferson.
(f) In 1870 Lincoln from Amite, Copiah, Franklin, Lawrence, and Pike.
(g) In 1870 Prentiss from Tishemingo.

STATE OF MISSOURI.

COUNTIES.	AGGREGATE.								
	1870	1860	1850	1840	1830	1820	1810	1800	1790
Total	1721295	1182012	682044	383702	140455	*29 66557	a1062 19783		
Variances from former official totals									
Adair	11448	8531	2342						
Andrew	15137	11850	9433						
Atchison	8440	4649	1678						
Audrain	12307	8075	3506	1949					
Barry	10373	7995	3467	4795					
Barton	5087	1817							
Bates (d)	15960	7215	3669						
Benton	11322	9072	5015	4205					
Bollinger	8162	7371							
Boone	20765	19486	14979	13561	8859				
Buchanan	35109	23861	12975	6237					
Butler	4298	2891	1616						
Caldwell	11390	5034	2316	1458					
Callaway	19202	17449	13827	11765	6159				
Camden	6108	4975	2338						
Cape Girardeau	17558	15547	13912	9359	7445	5968	3888		
Carroll	17446	9763	5441	2423					
Carter	1455	1235							
Cass (d)	19296	9794	6090						
Cedar	9474	6637	3361						
Chariton	19136	12562	7514	4746	1780				
Christian	6707	5491							
Clarke	13667	11684	5527	2846					
Clay	15564	13023	10332	8282	5338				
Clinton	14063	7848	3786	2724					
Cole	10292	9697	6696	9286	3023				
Cooper	20692	17356	12950	10484	6904	6959			
Crawford	7982	5823	6397	3561	1712				
Dade	8683	7072	4246						
Dallas	8383	5892	3648						
Daviess	14410	9606	5298	2736					
De Kalb	9858	5224	2075						
Dent	6357	5654							
Dodge (b)			375						
Douglas	3915	2414							
Dunklin	5982	5026	1229						
Franklin	30098	18085	11021	7515	3484	2379			
Gasconade	10093	8727	4996	5330	1545				
Gentry (e)	11607	11980	4248						
Greene	21549	13186	12785	5372					
Grundy	10567	7887	3006						
Harrison	14635	10626	2447						
Henry (c)	17401	9866	4052						
Hickory	6452	4705	2329						
Holt	11652	6550	3957						
Howard	17233	15946	13969	13108	10854	13426			
Howell	4218	3169							

COUNTIES.	AGGREGATE.								
	1870	1860	1850	1840	1830	1820	1810	1800	1790
Iron	6278	5842							
Jackson	55041	22913	14000	7612	2823				
Jasper	14928	6883	4223						
Jefferson	15380	10344	6928	4296	2592	1835			
Johnson	24648	14644	7464	4471					
Knox	10974	8727	2894						
Laclede	9380	5182	2498						
Lafayette	22623	20098	13690	6815	2912				
Lawrence	13067	8846	4859						
Lewis	15114	12286	6578	6040					
Lincoln	15960	14210	9421	7449	4059	1662			
Linn	15900	9112	4058	2245					
Livingston	16730	7417	4247	4325					
Macon	23230	14346	6565	6034					
Madison	5849	5664	6003	3395	2371	2047			
Maries	5916	4901							
Marion	23780	18838	12230	9623	4837				
McDonald	5226	4038	2236						
Mercer	11557	9300	2691						
Miller	6616	6812	3834	2282					
Mississippi	4982	4859	3123						
Moniteau	11375	10124	6004						
Monroe	17149	14785	10541	9505					
Montgomery	10405	9718	5489	4371	3962	3074			
Morgan	8434	8202	4650	4407					
New Madrid	6357	5654	5541	4554	2350	2296	a1062 2103		
Newton	12821	9319	4268	3790					
Nodaway	14751	5252	2118						
Oregon	3287	3009	1432						
Osage	10793	7879	6704						
Ozark	3363	2447	2294						
Pemiscot	2059	2962							
Perry	9877	9128	7215	5760	3349				
Pettis	18706	9392	5150	2930					
Phelps	10506	5714							
Pike	23076	18417	13609	10646	6129	3747			
Platte	17352	18350	16845	8913					
Polk	12445	9995	6186	8449					
Pulaski	4714	3835	3998	6529					
Putnam (b)	11217	9207	1636						
Ralls	10510	8592	6151	5670	4375				
Randolph	15908	11407	9439	7198	2942				
Ray	18700	14092	10373	6553	2657				
Reynolds	3756	3173	1849						
Ripley	3175	3747	2830	2856					
Rives (c)				4726					
Saline	21672	14699	8843	5258	2873				
Schuyler	8820	6697	3287						
Scotland	10670	8873	3782						
Scott	7317	5247	3182	5974	2136				
Shannon	2339	2284	1199						
Shelby	10119	7391	4253	3056					

TABLE II.—STATE OF MISSOURI—Continued.

COUNTIES.	AGGREGATE. 1870	1860	1850	1840	1830	1820	1810	1800	1790
St. Charles	21304	16523	11454	7911	4320	3970	3505		
St. Clair	6742	6812	3556						
Ste. Genevieve	8384	8029	4964	3148	2186	4962	4620		
St. François	9742	7249	5313	3211	2366				
St. Louis	351189	190524	104978	35979	14125	*29 10020	5667		
Stoddard	8535	7577	4277	3153					
Stone	3253	2400							
Sullivan	11907	9198	2983						
Taney	4407	3576	4373	3264					
Texas	9618	6067	2312						
Van Buren (*d*)				4693					
Vernon	11247	4850							
Warren	9673	8839	5860	4253					
Washington	11719	9723	8811	7213	6784	2769			
Wayne	6068	5629	4518	3403	3264	1443			
Webster	10434	7099							
Worth (*e*)	5004								
Wright	5684	4508	3387						
WHITE.									
Total	1603146	1063489	592004	323888	114795	55988	a924 16303		
Variances from former official totals									
Adair	11305	8436	2283						
Andrew	14736	10949	8757						
Atchison	8405	4578	1641						
Audrain	11237	6909	3048	1752					
Barry	10320	7738	3317	4518					
Barton	5068	1796							
Bates	15840	6765	3520						
Benton	11002	8460	4547	3944					
Bollinger	8116	7126							
Boone	16727	14399	11300	10529	6935				
Buchanan	33155	21799	12072	6004					
Butler	4275	2837	1563						
Caldwell	11106	4810	2176	1397					
Callaway	15768	12895	9895	8601	4702				
Camden	5959	4769	2208						
Cape Girardeau	15912	13961	12203	8020	6398	5058	3291		
Carroll	16619	8692	4812	2155					
Carter	1425	1200							
Cass	18793	8781	5610						
Cedar	9363	6420	3278						
Chariton	16336	9652	5685	3709	1479				
Christian	6592	5262							
Clarke	13372	11216	5013	2423					
Clay	13718	9525	7585	6373	4443				
Clinton	13380	6685	3346	2530					
Cole	9041	8645	5699	8073	2718				
Cooper	17340	13528	9837	8312	5876	6307			
Crawford	7896	5640	6112	3377	1647				
Dade	8479	6721	3971						
Dallas	8294	5777	3552						
Daviess	14086	9218	5056	2600					
De Kalb	9736	5081	2010						
Dent	6326	5498							
Dodge			373						
Douglas	3888	2414							
Dunklin	5816	4855	1205						
Franklin	27925	16465	9542	6447	3084	2170			
Gasconade	10013	8641	4884	4987	1401				
Gentry	11551	11862	4195						
Greene	19393	11509	11548	4693					
Grundy	10452	7596	2856						
Harrison	14625	10601	2434						
Henry	16759	8620	3377						
Hickory	6362	4503	2143						
Holt	11468	6241	3827						
Howard	12040	9986	9039	9381	8177	11319			
Howell	4193	3133							
Iron	5926	5529							
Jackson	49810	18882	10990	6245	2630				
Jasper	14790	6533	4009						
Jefferson	14617	9763	6407	3960	2344	1620			
Johnson	23189	12743	6573	3911					
Knox	10774	8436	2626						
Laclede	9218	4875	2357						
Lafayette	18582	13688	9005	4799	2481				
Lawrence	12808	8559	4608						
Lewis	13933	10983	5357	4966					
Lincoln	13972	11347	7389	5873	3306	1419			
Linn	15158	8509	3679	2102					
Livingston	15774	6812	3933	4082					
Macon	21734	13673	6262	5808					
Madison	5688	5179	5278	2762	1936	1672			
Maries	5894	4830							
Marion	20187	15732	9322	7239	3506				
McDonald	5189	3957	2132						
Mercer	11464	9274	2671						
Miller	6440	6572	3645	2170					
Mississippi	4063	3849	2373						
Moniteau	10496	9375	5434						
Monroe	15144	11722	8461	7813					
Montgomery	9466	8061	4449	3524	3296	2547			
Morgan	8127	7545	4192	3891					

COUNTIES.	WHITE. 1870	1860	1850	1840	1830	1820	1810	1800	1790
New Madrid	4931	3863	4053	3748	1875	2001	a924 1811		
Newton	12471	8842	4012	3616					
Nodaway	14663	5123	2048						
Oregon	3283	2983	1392						
Osage	10467	7623	6434						
Ozark	3351	2361	2279						
Pemiscot	1911	2682							
Perry	9477	8366	6395	4968	2810				
Pettis	16580	7504	4261	2377					
Phelps	10212	5628							
Pike	18881	14302	10299	8157	4932	3071			
Platte	16160	14981	13996	8049					
Polk	12186	9468	5804	7978					
Pulaski	4689	3779	3885	6338					
Putnam	11208	9176	1617						
Ralls	9255	6788	4775	4450	3528				
Randolph	13774	8777	7262	5749	2447				
Ray	16867	12038	8833	5714	2487				
Reynolds	3745	3135	1824						
Ripley	3165	3666	2731	2777					
Rives				4086					
Saline	17918	9800	6105	3635	2141				
Schuyler	8806	6658	3230						
Scotland	10541	8742	3631						
Scott	6991	4730	2773	5028	1765				
Shannon	2336	2271	1190						
Shelby	9540	6565	3744	2587					
St. Charles	19381	14313	9492	6286	3337	3275	3221		
St. Clair	6590	6229	3107						
Ste. Genevieve	7953	7323	4233	2563	1612	3932	3173		
St. François	9224	6292	4636	2694	1929				
St. Louis	324760	184313	97541	30505	11109	8014	4807		
Stoddard	8465	7659	4221	3081					
Stone	3233	2384							
Sullivan	11865	9095	2895						
Taney	4397	3489	4274	3212					
Texas	9523	6009	2270						
Van Buren				4448					
Vernon	11165	4711							
Warren	8931	7798	4921	3555					
Washington	10748	8670	7713	6248	5582	2344			
Wayne	6001	5361	4152	3069	2882	1239			
Webster	10185	6879							
Worth	5004								
Wright	5658	4441	3305						
FREE COLORED.									
Total	118071	3572	2618	1574	569	347	a2 605		
Variances from former official totals									
Adair	143	9	8						
Andrew	401	21	14						
Atchison	34	12	7						
Audrain	1070		1	2					
Barry	52	10		8					
Barton	19								
Bates	120	8	8						
Benton	320	13	8						
Bollinger	46								
Boone	4038	53	13	24	1				
Buchanan	1953	51	1	6					
Butler	21	2							
Caldwell	284	2	4						
Callaway	3434	31	25	22	1				
Camden	149								
Cape Girardeau	1646	53	35	14	21	45	8		
Carroll	827	[illegible]	8						
Carter	30	15							
Cass	502	3	2						
Cedar	111	6	1						
Chariton	2800	51	51	20					
Christian	114								
Clarke	295	13	10	3					
Clay	1846	43	5	34	13				
Clinton	683	19	1	3					
Cole	1251	65	18	34	5				
Cooper	3352	28	22	15	7	15			
Crawford	86	1			1				
Dade	204	5	6						
Dallas	89	1	8						
Daviess	324		1	2					
De Kalb	122	6							
Dent	31								
Dodge									
Douglas	27								
Dunklin	166		11						
Franklin	2173	19	20	14	14				
Gasconade	80	9		1	7				
Gentry	56		3						
Greene	2156	9	7	2					
Grundy	115	6	1						
Harrison	10								
Henry	642	1	3						
Hickory	90	7	1						
Holt	184		3						
Howard	5193	74	40	44	31	18			

TABLE II.—STATE OF MISSOURI—Continued.

COUNTIES.	FREE COLORED. 1870	1860	1850	1840	1830	1820	1810	1800	1790
Howell	24								
Iron	352								
Jackson	5223	70	41	6					
Jasper	138	15	1						
Jefferson	763	17	9	12	12	3			
Johnson	1458	5	12	4					
Knox	200	7	2						
Laclede	162	2	1						
Lafayette	4039	36	70	26	2				
Lawrence	259	3	3						
Lewis	1181	24	15	9					
Lincoln	1987	23	5	4	3	1			
Linn	742	26	2						
Livingston	956		6	2					
Macon	1496	13		1					
Madison	159	18	29	22	25	4			
Maries	22	7							
Marion	3592	89	76	42	4				
McDonald	37	9	21						
Mercer	93	2	6						
Miller	176	2		1					
Mississippi	919		4						
Moniteau	879	4	4						
Monroe	2005	42	32	5					
Montgomery	939	10	3	20	1	1			
Morgan	307	8	5	4					
New Madrid	1425	14	7	5	4	4	a2 5		
Newton	350	51	15	5					
Nodaway	87	2							
Oregon	4		22						
Osage	326								
Ozark	12	43							
Pemiscot	148	12							
Perry	400	23	26	14	[illegible]				
Pettis	2126	6	5	1					
Phelps	294	2							
Pike	4195	60	35	17	4				
Platte	1192	56	51	6					
Polk	259	15	13	9					
Pulaski	25			1					
Putnam	9								
Ralls	1255	13	8	11	8				
Randolph	2134	11	21	12	2				
Ray	1833	7	26	5	4				
Reynolds	11								
Ripley	10	3	13	2					
Rives				[illegible]					
Saline	3754	23	19	[illegible]	26				
Schuyler	14		2						
Scotland	129								
Scott	326	14	16	18	9				
Shannon	3								
Shelby	571	12	11	11					
St. Charles	1922	29	13	28	32	13	13		
St. Clair	152	9	1						
Ste. Genevieve	431	89	51	37	51	47	459		
St. François	518	80	61	16	14				
St. Louis	26387	1865	1470	858	220	196	120		
Stoddard	70	3	6	1					
Stone	20								
Sullivan	42	1							
Taney	10	5		12					
Texas	95	2							
Van Buren				31					
Vernon	82	2							
Warren	741	7	4	2					
Washington	971	25	23	42	34				
Wayne	67	7	6	12	10				
Webster	248								
Worth									
Wright	26								
	SLAVE.								
Total		114931	87422	58240	25091	10222	a136 2875		
Variances from former official totals									
Adair		86	51						
Andrew		880	662						
Atchison		59	30						
Audrain		1166	457	195					
Barry		247	150	269					
Barton		21							
Bates		442	141						
Benton		599	460	261					
Bollinger		245							
Boone		5034	3666	3008	1923				
Buchanan		2011	902	227					
Butler		52	53						
Caldwell		222	136	61					
Callaway		4523	3907	3142	1456				
Camden		206	130						
Cape Girardeau		1533	1674	1325	1026	865	589		
Carroll		1068	621	268					

COUNTIES.	SLAVE. 1870	1860	1850	1840	1830	1820	1810	1800	1799
Carter		20							
Cass		1010	478						
Cedar		211	82						
Chariton		2839	1778	1017	301				
Christian		229							
Clarke		455	504	420					
Clay		3455	2742	1875	882				
Clinton		1144	439	191					
Cole		987	979	1179	300				
Cooper		3800	3091	2157	1021	637			
Crawford		182	285	184	64				
Dade		346	269						
Dallas		114	88						
Daviess		358	241	134					
De Kalb		137	65						
Dent		156							
Dodge			2						
Douglas									
Dunklin		171	13						
Franklin		1601	1459	1054	386	209			
Gasconade		76	112	342	137				
Gentry		118	50						
Greene		1668	1230	677					
Grundy		285	149						
Harrison		25	13						
Henry		1245	672						
Hickory		195	185						
Holt		309	127						
Howard		5886	4890	3683	2646	2089			
Howell		36							
Iron		313							
Jackson		3944	2969	1361	193				
Jasper		335	213						
Jefferson		564	512	324	236	212			
Johnson		1896	879	556					
Knox		284	266						
Laclede		305	140						
Lafayette		6374	4615	1990	429				
Lawrence		284	248						
Lewis		1279	1206	1065					
Lincoln		2840	2027	1572	750	242			
Linn		577	377	143					
Livingston		605	308	241					
Macon		660	303	225					
Madison		467	696	611	410	371			
Maries		64							
Marion		3017	2832	2342	1327				
McDonald		72	83						
Mercer		24	14						
Miller		238	189	111					
Mississippi		1010	746						
Moniteau		745	566						
Monroe		3021	2048	1687					
Montgomery		1647	1037	827	605	526			
Morgan		649	453	512					
New Madrid		1777	1481	801	471	291	a136 287		
Newton		426	241	169					
Nodaway		127	70						
Oregon		26	18						
Osage		256	270						
Ozark		43	15						
Pemiscot		268							
Perry		739	794	778	536				
Pettis		b1882	884	552					
Phelps		84							
Pike		4055	3275	2472	1193	676			
Platte		3313	2798	858					
Polk		512	369	462					
Pulaski		56	113	190					
Putnam		31	19						
Ralls		1791	1368	1209	839				
Randolph		2619	2156	1437	493				
Ray		2047	1514	834	166				
Reynolds		38	25						
Ripley		78	86	77					
Rives				636					
Saline		4876	2719	1615	706				
Schuyler		39	55						
Scotland		131	151						
Scott		503	393	928	362				
Shannon		13	9						
Shelby		724	498	458					
St. Charles		2181	1949	1597	951	682	271		
St. Clair		574	448						
Ste. Genevieve		617	680	548	523	983	988		
St. François		877	616	501	423				
St. Louis		4346	5967	4616	2796	1810	740		
Stoddard		215	50	71					
Stone		16							
Sullivan		102	88						
Taney		82	99	40					
Texas		56	42						
Van Buren				214					
Vernon		136							
Warren		1034	935	696					
Washington		1028	1075	923	1168	425			
Wayne		261	360	322	372	204			
Webster		220							
Worth									
Wright		66	82						

TABLE II.—STATE OF MISSOURI—Continued.

COUNTIES.	CHINESE. 1870	1860	1850	1840	1830	1820	1810	1800	1790
Total	3								
Variances from former official totals									
Madison	2								
St. Louis	1								
	INDIAN.								
Total	75	20							
Variances from former official totals									
Atchison	1								
Barry	1								

COUNTIES.	INDIAN. 1870	1860	1850	1840	1830	1820	1810	1800	1790
Buchanan	1								
Butler	2								
Cass	1								
Christian	1								
Gasconade		1							
Howell	1								
Jackson	*	17							
Johnson	1								
Lafayette	2								
Lincoln	1								
Marion	1								
New Madrid	1								
Nodaway	1								
St. Charles	1								
St. Louis	41								
Shelby	*								
Vernon		1							
Warren	1								
Webster	1								
Wright		1							

(*) All other persons, except Indians not taxed.

(*a*) Returned by the secretary of the Territory in two items, as follows: "Settlements of Hopefield and St. Francis, white, 159; free colored, 0; slave, 29; total, 188; settlements on the *Arkensas*, white, 765; free colored, 2; slave, 107; total, 874." All of these settlements were in the territory of the present State of Arkansas, and with the "District of New Madrid," which is now a part of the State of Missouri, were in the original county of New Madrid.

(*b*) Formerly western half of Putnam, afterward restored to Putnam.

(*c*) Name changed from Rives to Henry.

(*d*) Van Buren formerly comprised what is now Bates and Cass.

(*e*) In 1861 Worth from Gentry.

TERRITORY OF MONTANA.

COUNTIES.	AGGREGATE. 1870	1860	1850	WHITE. 1870	1860	1850	FREE COLORED. 1870	1860	1850	CHINESE. 1870	INDIAN. 1870	1860
Total	20595			18306			183			1949	157	
Variances from former official totals												
Beaver Head	722			714			2			6		
Big Horn	38			38								
Choteau	517			476			20			3	18	
Dawson	177			161			4				12	
Deer Lodge	4367			3551			15			776	25	
Gallatin	1578			1554			13			4	7	
Jefferson	1531			1406			2			122	1	
Lewis and Clarke	5040			4279			92			666	3	
Madison	2684			2361			20			299	4	
Meagher	1387			1346			4			29	8	
Missoula	2554			2420			11			44	79	

STATE OF NEBRASKA.

COUNTIES.	AGGREGATE. 1870	1860	1850	1840	1830	1820	1810	1800	1790
Total	122993	28841							
Variances from former official totals									
Adams	19								
Blackbird	31								
Buffalo	193	114							
Burt	2847	388							
Butler	1290	27							
Calhoun		41							
Cass	8151	3369							
Cedar	1032	246							
Cheyenne	190								
Clay	54	165							
Colfax	1424								
Cuming	2964	67							
Dakota	2040	819							
Dawson	103	16							
Dixon	1345	247							
Dodge	4212	309							
Douglas	19982	4328							
Fillmore	238								
Fort Randall		353							
Franklin	26								

COUNTIES.	AGGREGATE. 1870	1860	1850	1840	1830	1820	1810	1800	1790
Gage	3359	421							
Grant	484								
Green		16							
Hall	1057	116							
Hamilton	130								
Harrison	631								
Jackson	9								
Jefferson (*a*)	2440								
Johnson	3429	528							
Jones (*a*)		122							
Kearney	58	474							
Lancaster	7074	153							
L'Eau qui Court	261	152							
Lincoln	17								
Lyon	78								
Madison	1133	(*b*)							
Merrick	557	109							
Monroe	235								
Nemaha	7593	3139							
Nuckolls	8								
Otoe	12345	4211							
Pawnee	4171	882							
Pierce	152								
Platte	1899	*b*782							
Polk	136	19							

TABLE II.—STATE OF NEBRASKA—Continued.

COUNTIES.	AGGREGATE.								
	1870	1860	1850	1840	1830	1820	1810	1800	1790
Richardson	9780	2835							
Saline	3106	39							
Sarpy	2913	1201							
Saunders	4547								
Seward	2953								
Shorter		117							
Stanton	636								
Taylor	97								
Washington	4452	1249							
Wayne	182								
Webster	16								
York	604								
Unorganized Northwest Territory (c)	52	1765							
Unorganized Territory west of Madison County	183								
Winnebago Indian reservation	31								
Pawnee Indian reservation	44								
	WHITE.								
Total	122117	28696							
Variances from former official totals									
Adams	19								
Blackbird	31								
Buffalo	192	114							
Burt	2847	388							
Butler	1286	27							
Calhoun		41							
Cass	8127	3369							
Cedar	1030	243							
Cheyenne	187								
Clay	54	165							
Colfax	1417								
Cuming	2964	67							
Dakota	2040	806							
Dawson	103	16							
Dixon	1345	247							
Dodge	4208	309							
Douglas	19523	4305							
Fillmore	238								
Fort Randall		351							
Franklin	26								
Gage	3357	421							
Grant	475								
Green		16							
Hall	1057	116							
Hamilton	130								
Harrison	625								
Jackson	9								
Jefferson	2440								
Johnson	3429	528							
Jones		122							
Kearney	58	465							
Lancaster	7059	153							
L'Eau qui Court	258	135							
Lincoln	17								
Lyon	78								
Madison	1133	(b)							
Merrick	557	107							
Monroe	235								
Nemaha	7583	3097							
Nuckolls	8	22							
Otoe	12123	4194							
Pawnee	4171	882							
Pierce	152								
Platte	1895	b775							
Polk	136	19							
Richardson	9692	2834							
Saline	3106	39							
Sarpy	2911	1199							
Saunders	4537								
Seward	2953								
Shorter		114							
Stanton	636								
Taylor	97								
Washington	4451	1249							

COUNTIES.	WHITE.								
	1870	1860	1850	1840	1830	1820	1810	1800	1790
Wayne	182								
Webster	16								
York	604								
Unorganized Northwest Territory	52	1761							
Unorganized Territory west of Madison County	183								
Winnebago Indian reservation	31								
Pawnee Indian reservation	44								
	FREE COLORED.								
Total	789	67							
Variances from former official totals									
Buffalo	1								
Butler	4								
Cass	24								
Cedar	1	3							
Cheyenne	3								
Colfax	7								
Dakota		13							
Dodge	4								
Douglas	459	21							
Fort Randall		2							
Gage	2								
Grant	9								
Harrison	6								
Kearney		4							
Lancaster	15								
L'Eau qui Court		14							
Nemaha	8	5							
Otoe	219	4							
Platte	4								
Richardson	10	1							
Sarpy	2								
Saunders	10								
Washington	1								
	SLAVE.								
Total		15							
Variances from former official totals									
Kearney		5							
Otoe		10							
	INDIAN.								
Total	87	63							
Variances from former official totals									
Cedar	1								
Douglas		2							
L'Eau qui Court	3	3							
Madison		(b)							
Merrick		2							
Nemaha	2	37							
Otoe	3	3							
Platte		b7							
Richardson	78								
Sarpy		2							
Shorter		3							
Unorganized Northwest Territory		4							

(a) Since 1860 Jones merged in Jefferson.
(b) In 1860 Madison and Platte were reported together; totals are herein placed opposite Platte.

(c) North of latitude 40° and west of longitude 103°; also, north by latitude 42°, east by longitude 101° 30′, south by latitude 40°, and west by longitude 103°.

Table II.—STATE OF NEVADA.

COUNTIES.	AGGREGATE.								
	1870	1860	1850	1840	1830	1820	1810	1800	1790
Total	42491	6857							
Variances from former official totals									
Carson		6712							
Churchill	196								
Douglas	1215								
Elko	3447								
Esmeralda	1553								
Humboldt	1916	40							
Lander	2815								
Lincoln	2985								
Lyon	1837								
Nye	1087								
Ormsby	3668								
Pah Ute (a)									
Roop	133								
St. Mary's		105							
Storey	11359								
Washoe	3091								
White Pine	7189								
	WHITE.								
Total	38959	6812							
Variances from former official totals									
Carson		6667							
Churchill	180								
Douglas	1157								
Elko	2975								
Esmeralda	1489								
Humboldt	1684	40							
Lander	2566								
Lincoln	2937								
Lyon	1719								
Nye	1080								
Ormsby	2868								
Pah Ute									
Roop	129								
St. Mary's		105							
Storey	10514								
Washoe	2831								
White Pine	6830								
	FREE COLORED.								
Total	357	45							
Variances from former official totals									
Carson		45							

COUNTIES.	FREE COLORED.								
	1870	1860	1850	1840	1830	1820	1810	1800	1790
Churchill									
Douglas	32								
Elko	33								
Esmeralda	8								
Humboldt	9								
Lander	31								
Lincoln	11								
Lyon	2								
Nye	1								
Ormsby	31								
Pah Ute									
Roop									
St. Mary's									
Storey	96								
Washoe	36								
White Pine	67								
	CHINESE.								
Total	3152								
Variances from former official totals									
Carson									
Churchill	16								
Douglas	23								
Elko	439								
Esmeralda	56								
Humboldt	220								
Lander	218								
Lincoln	23								
Lyon	116								
Nye	6								
Ormsby	769								
Pah Ute									
Roop	4								
St. Mary's									
Storey	749								
Washoe	221								
White Pine	292								
	INDIAN.								
Total	23								
Variances from former official totals									
Douglas	3								
Humboldt	3								
Lincoln	14								
Washoe	3								

(a) At 1870 Pah Ute included in the returns of Lincoln.

STATE OF NEW HAMPSHIRE.

COUNTIES.	AGGREGATE.								
	1870	1860	1850	1840	1830	1820	1810	1800	1790
Total	318300	326073	317976	284574	269328	*139 244022	214460	183858	141885
Variances from former official totals									
Belknap	17681	18549	17721						
Carroll	17332	20465	20157						
Cheshire	27265	27434	30144	26429	27016	45376	40988	38825	28772
Coos	14932	13161	11853	9849	8388	5549	3991		
Grafton	39103	42260	42343	42311	38682	32989	28462	23093	13472
Hillsborough	64238	62140	57478	42494	37724	53884	49249	43899	32871
Merrimack	42151	41408	40337	36253	34614				
Rockingham	47297	50122	49194	45771	44325	*139 55107	50175	45427	43169
Strafford	30243	31493	29374	61127	58910	51117	41595	32614	23601
Sullivan	18058	19041	19375	20340	19669				

COUNTIES.	WHITE.								
	1870	1860	1850	1840	1830	1820	1810	1800	1790
Total	317697	325579	317456	284036	268721	243236	213490	182998	141097
Variances from former official totals									
Belknap	17640	18510	17692						
Carroll	17316	20465	20155						
Cheshire	27250	27399	30116	26389	26973	45296	40927	38713	28687
Coos	14909	13154	11849	9846	8380	5545	3971		
Grafton	39062	42237	42316	42280	38653	32942	28398	23023	13423
Hillsborough	64109	62033	57359	42398	37609	53651	49020	43694	32694
Merrimack	42055	41286	40244	36147	34488				
Rockingham	47143	50025	49067	45572	44137	54752	49665	45067	42778
Strafford	30199	31462	29324	61095	58840	51050	41509	32501	23515
Sullivan	18014	19008	19334	20309	19641				

Table II.—STATE OF NEW HAMPSHIRE—Continued.

COUNTIES.	1870	1860	1850	1840	1830	1820	1810	1800	1790
FREE COLORED.									
Total	580	494	520	537	604	786	970	852	630
Variances from former official totals	.....	.....	.....	.....	.....	.....	.....	.....	.....
Belknap	41	39	29	.....	.....	.....	.....	.....	.....
Carroll	13	.....	2	.....	.....	.....	.....	.....	.....
Cheshire	15	35	28	40	43	80	61	112	69
Coos	10	7	4	3	8	4	20	.....	.....
Grafton	41	23	27	31	29	47	64	62	28
Hillsborough	124	107	119	95	115	233	229	205	177
Merrimack	96	122	93	106	126	.....	.....	.....	.....
Rockingham	153	97	127	199	185	355	510	360	293
Strafford	44	31	50	32	70	67	86	113	63
Sullivan	43	33	41	31	28	.....	.....	.....	.....
SLAVE.									
Total	.....	.....	.....	1	3	.....	.....	8	158
Variances from former official totals	.....	.....	.....	.....	.....	.....	.....	.....	.....
Cheshire	.....	.....	.....	.....	.....	.....	.....	.....	16

COUNTIES.	1870	1860	1850	1840	1830	1820	1810	1800	1790
SLAVE.									
Grafton	.....	.....	.....	.....	.....	.....	.....	8	21
Rockingham	.....	.....	.....	1	3	.....	.....	.....	98
Strafford	.....	.....	.....	.....	.....	.....	.....	.....	23
INDIAN.									
Total	23	.....	.....	.....	.....	.....	.....	.....	.....
Variances from former official totals	.....	.....	.....	.....	.....	.....	.....	.....	.....
Belknap	.....	.....	.....	.....	.....	.....	.....	.....	.....
Carroll	8	.....	.....	.....	.....	.....	.....	.....	.....
Cheshire	.....	.....	.....	.....	.....	.....	.....	.....	.....
Coos	13	.....	.....	.....	.....	.....	.....	.....	.....
Grafton	.....	.....	.....	.....	.....	.....	.....	.....	.....
Hillsborough	5	.....	.....	.....	.....	.....	.....	.....	.....
Merrimack	.....	.....	.....	.....	.....	.....	.....	.....	.....
Rockingham	1	.....	.....	.....	.....	.....	.....	.....	.....
Strafford	.....	.....	.....	.....	.....	.....	.....	.....	.....
Sullivan	1	.....	.....	.....	.....	.....	.....	.....	.....

(*) All other persons, except Indians not taxed.

STATE OF NEW JERSEY.

COUNTIES.	1870	1860	1850	1840	1830	1820	1810	1800	1790
AGGREGATE.									
Total	906096	672035	489555	373306	320823	*149 277426	245562	211149	184139
Variances from former official totals	.....	.....	.....	.....	.....	.....	.....	.....	.....
Atlantic	14093	11786	8961	8726	.....	.....	.....	.....	.....
Bergen	30122	21618	14725	13223	22412	*40 18138	16603	15156	12601
Burlington	53639	49730	43203	32831	31107	28822	24979	21521	18095
Camden	46193	34457	25422	.....	.....	.....	.....	.....	.....
Cape May	8349	7130	6433	5324	4936	4265	3632	3066	2571
Cumberland	34665	22605	17189	14374	14093	12668	12670	9529	8248
Essex	143839	98877	73950	44621	41911	30793	25984	22269	17785
Gloucester	21562	18444	14655	25438	28431	*18 23071	19744	16115	13363
Hudson	129067	62717	21822	9483	.....	.....	.....	.....	.....
Hunterdon	36963	33654	28990	24789	31060	*91 28513	24556	21261	20153
Mercer	46386	37419	27992	21502	.....	.....	.....	.....	.....
Middlesex	45029	34812	28635	21893	23157	21470	20381	17890	15956
Monmouth	46195	39346	30313	32909	29233	25038	22150	19872	16918
Morris	43137	34677	30158	25844	23666	21368	21828	17750	16216
Ocean	13628	11176	10032	.....	.....	.....	.....	.....	.....
Passaic	46416	29013	22569	16734	.....	.....	.....	.....	.....
Salem	23940	22458	19467	16024	14155	14022	12761	11371	10437
Somerset	23510	22057	19692	17455	17689	16506	14725	12815	12296
Sussex	23168	23846	22989	21770	20346	32752	25549	22534	19500
Union	41859	27780	.....	.....	.....	.....	.....	.....	.....
Warren	34336	28433	22358	20366	18627	.....	.....	.....	.....
WHITE.									
Total	875407	646699	465509	351588	300266	257409	226868	194325	169954
Variances from former official totals	.....	.....	.....	.....	.....	.....	.....	.....	.....
Atlantic	13909	11592	8743	8492	.....	.....	.....	.....	.....
Bergen	28489	19955	13060	11472	19934	15396	13638	12129	10108
Burlington	51098	47506	41094	31187	29729	27479	23940	20563	17270
Camden	41751	31883	23192	.....	.....	.....	.....	.....	.....
Cape May	7922	6857	6186	5126	4708	4032	3440	2888	2416
Cumberland	32898	21310	16059	13478	13305	12045	12081	9183	7990
Essex	141296	97120	71616	42693	39754	28744	24097	20550	16454
Gloucester	20589	17737	14035	23807	26878	21968	18784	15408	12830
Hudson	128016	62064	21319	9153	.....	.....	.....	.....	.....
Hunterdon	36329	32854	28173	23976	29118	26454	22750	19521	18661
Mercer	44018	35194	25950	19161	.....	.....	.....	.....	.....
Middlesex	43474	33504	27255	20330	21030	19425	18418	16063	14498
Monmouth	43285	36688	27915	30644	26934	22808	20014	17771	14969
Morris	42403	33990	29131	24896	22699	20254	20768	16875	15532
Ocean	13511	11052	9892	.....	.....	.....	.....	.....	.....
Passaic	45741	28454	21923	15942	.....	.....	.....	.....	.....
Salem	21203	19996	17392	14227	12743	13006	11695	10679	9891
Somerset	21985	20460	17950	15698	15382	13897	12441	10777	10330

COUNTIES.	1870	1860	1850	1840	1830	1820	1810	1800	1790
WHITE.									
Sussex	22972	23522	22648	21403	19894	31901	24802	21918	18996
Union	40563	26915	.....	.....	.....	.....	.....	.....	.....
Warren	33955	28046	21976	19903	18158	.....	.....	.....	.....
FREE COLORED.									
Total	30658	25318	23810	21044	18303	12460	7843	4402	2762
Variances from former official totals	.....	.....	.....	.....	.....	.....	.....	.....	.....
Atlantic	184	194	217	234	.....	.....	.....	.....	.....
Bergen	1632	1663	1624	1529	1894	1059	785	202	192
Burlington	2540	2224	2109	1643	1355	1261	946	770	598
Camden	4430	2574	2230	.....	.....	.....	.....	.....	.....
Cape May	427	273	247	198	225	205	111	80	14
Cumberland	1767	1295	1130	896	786	605	547	271	138
Essex	2539	1757	2328	1908	1939	1390	758	198	160
Gloucester	973	707	620	1631	1549	1064	886	646	342
Hudson	1050	653	500	319	.....	.....	.....	.....	.....
Hunterdon	634	796	808	778	1770	1443	687	520	191
Mercer	2368	2225	2036	2319	.....	.....	.....	.....	.....
Middlesex	1545	1307	1369	1535	1818	1033	665	253	140
Monmouth	2910	2658	2323	2180	2072	982	632	468	353
Morris	733	686	1008	911	802	457	204	100	48
Ocean	117	124	140	.....	.....	.....	.....	.....	.....
Passaic	675	557	615	706	.....	.....	.....	.....	.....
Salem	2737	2462	2075	1796	1411	1001	1037	607	374
Somerset	1524	1588	1711	1652	1859	1487	316	175	147
Sussex	196	324	340	354	401	473	269	102	65
Union	1296	865	.....	.....	.....	.....	.....	.....	.....
Warren	381	386	380	455	422	.....	.....	.....	.....
SLAVE.									
Total	.....	a18	236	674	2254	7557	10851	12422	11423
Variances from former official totals	.....	.....	.....	.....	.....	.....	.....	.....	.....
Atlantic	.....	.....	1	.....	.....	.....	.....	.....	.....
Bergen	.....	.....	41	222	584	1683	2180	2825	2301
Burlington	.....	.....	.....	1	23	82	93	188	227
Camden	.....	.....	.....	.....	.....	.....	.....	.....	.....
Cape May	.....	.....	.....	.....	3	28	81	98	141
Cumberland	.....	.....	.....	.....	2	18	42	75	120
Essex	.....	.....	6	20	218	659	1129	1521	1171
Gloucester	.....	.....	.....	.....	4	39	74	61	191
Hudson	.....	.....	3	11	.....	.....	.....	.....	.....
Hunterdon	.....	4	9	35	172	616	1119	1220	1301
Mercer	.....	.....	6	22	.....	.....	.....	.....	.....
Middlesex	.....	1	11	28	309	1012	1298	1564	1318
Monmouth	.....	.....	75	85	227	1248	1504	1633	1596
Morris	.....	1	19	37	165	657	856	775	636

Table II.—STATE OF NEW JERSEY—Continued.

COUNTIES.	SLAVE. 1870	1860	1850	1840	1830	1820	1810	1800	1790
Ocean	.....	.....	.....	.....	.....	.....	.....	.....	.....
Passaic	.....	2	31	86	.....	.....	.....	.....	.....
Salem	.....	.....	.....	1	1	15	29	85	172
Somerset	.....	11	31	105	448	1122	1968	1863	1810
Sussex	.....	.....	1	13	51	378	478	514	439
Union	.....	.....	.....	.....	.....	.....	.....	.....	.....
Warren	.....	1	2	8	47	.....	.....	.....	.....
	CHINESE.								
Total	b15	.....	.....	.....	.....	.....	.....	.....	.....
Variances from former official totals	.....	.....	.....	.....	.....	.....	.....	.....	.....
Bergen	1	.....	.....	.....	.....	.....	.....	.....	.....

COUNTIES.	CHINESE. 1870	1860	1850	1840	1830	1820	1810	1800	1790
Essex	2	.....	.....	.....	.....	.....	.....	.....	.....
Middlesex	c10	.....	.....	.....	.....	.....	.....	.....	.....
Morris	1	.....	.....	.....	.....	.....	.....	.....	.....
Somerset	d1	.....	.....	.....	.....	.....	.....	.....	.....
	INDIAN.								
Total	16	.....	.....	.....	.....	.....	.....	.....	.....
Variances from former official totals	.....	.....	.....	.....	.....	.....	.....	.....	.....
Burlington	1	.....	.....	.....	.....	.....	.....	.....	.....
Camden	12	.....	.....	.....	.....	.....	.....	.....	.....
Essex	2	.....	.....	.....	.....	.....	.....	.....	.....
Hudson	1	.....	.....	.....	.....	.....	.....	.....	.....

(*) All other persons, except Indians not taxed.
(a) Colored apprentices for life by the act to abolish slavery passed April 18, 1846.
(b) Including 10 Japanese.
(c) Including 9 Japanese.
(d) Japanese.

TERRITORY OF NEW MEXICO.

COUNTIES.	AGGREGATE. 1870	1860	1850	WHITE. 1870	1860	1850	FREE COLORED. 1870	1860	1850	INDIAN. 1870	1860
Total	91874	93516	61547	90393	82924	61525	172	85	22	1309	10507
Variances from former official totals	.....	.....	.....	.....	.....	.....	.....	.....	.....	.....	.....
Arizona (a)	.....	6482	.....	.....	2421	.....	.....	21	.....	.....	4040
Bernalillo	7591	8769	7751	7473	8574	7749	7	9	2	111	186
Colfax (b)	1992	.....	.....	1960	.....	.....	10	.....	.....	22	.....
Doña-Aña (c)	5864	6239	.....	5862	6289	.....	1	.....	.....	1	.....
Grant (c)	1143	.....	.....	1134	.....	.....	9	.....	.....	.....	.....
Lincoln (d)	1803	.....	.....	1789	.....	.....	14	.....	.....	.....	.....
Mora (b)	8056	5566	.....	7986	5524	.....	18	14	.....	52	28
Rio Arriba	9294	9849	10668	8976	9329	10667	2	.....	1	316	520
San Miguel	16058	13714	7074	15924	13670	7070	17	1	4	117	43
Santa Aña	2599	3572	4645	2534	1505	4644	24	.....	1	41	2067
Santa Fé	9699	8114	7713	9585	7995	7699	38	27	14	76	92
Socorro (d)	6603	5787	.....	6537	5706	.....	19	6	.....	47	75
Taos	12079	14103	9507	11792	13479	9507	3	7	.....	284	617
Valencia	9093	11321	14189	8841	8482	14189	10	.....	.....	242	2839

(a) Originally embraced the country now constituting the Territory of Arizona.
(b) In 1869 Colfax from Mora.
(c) In 1868 Grant from Doña Ana.
(d) In 1869 Lincoln from Socorro.

STATE OF NEW YORK.

COUNTIES.	AGGREGATE. 1870	1860	1850	1840	1830	1820	1810	1800	1790
Total	4382759	3880735	3097394	2428921	1918608	*701 1372111	959049	589051	340120
Variances from former official totals	.....	.....	.....	.....	.....	.....	.....	a+3001	.....
Albany	133052	113917	93279	68793	53520	38116	34661	34103	75736
Allegany	40814	41881	37808	40075	26276	9330	1942	.....	.....
Broome	44103	35906	30660	22338	17579	14343	8130	.....	.....
Cattaraugus	43909	43886	38959	28872	16724	4090	.....	.....	.....
Cayuga	59550	55767	55458	50338	47948	38897	29843	15907	.....
Chautauqua	59327	58422	50493	47075	34071	12568	.....	.....	.....
Chemung	35281	26917	28821	20732	.....	.....	.....	.....	.....
Chenango	40564	40934	40311	40785	37238	31215	21704	16087	.....

COUNTIES.	AGGREGATE. 1870	1860	1850	1840	1830	1820	1810	1800	1790
Clinton	47947	45735	40047	28157	19344	12070	8002	b8516	1614
Columbia	47044	47172	43073	43252	39907	38330	32390	35472	27739
Cortland	25173	26294	25140	24607	23791	16507	8869	.....	.....
Delaware	42972	42465	39834	35396	33024	26587	20303	10228	.....
Dutchess	74041	64941	58992	52398	50926	46615	51363	47775	45266
Erie	178699	141971	100993	62465	35719	.....	.....	.....	.....
Essex	29042	28214	31148	23634	19287	12811	9477	(b)	.....
Franklin	30271	30837	25102	16518	11312	4439	2617	.....	.....
Fulton	27064	24162	20171	18349	.....	.....	.....	.....	.....
Genesee	31606	32189	28488	59587	52147	*28 58065	12588	.....	.....
Greene	31832	31930	33126	30446	29525	22996	19536	13074	.....
Hamilton	2900	3024	2188	1907	1325	1251	.....	.....	.....
Herkimer	39929	40561	38244	37477	35870	*72 30945	22046	14503	.....

TABLE II.—STATE OF NEW YORK—Continued.

COUNTIES.	AGGREGATE. 1870	1860	1850	1840	1830	1820	1810	1800	1790
Jefferson	65415	69825	68153	60984	48493	32952	15140	.....	.....
Kings	419921	279122	138882	47613	20535	11187	8303	5740	4495
Lewis	28699	28580	24564	17830	15239	9227	6433	.....	.....
Livingston	38309	39546	40875	35140	27729	.....	.....	.....	.....
Madison	43522	43545	43072	40008	39038	32208	25144	.....	.....
Monroe	117868	100648	87650	64902	49855	.....	.....	.....	.....
Montgomery (c)	34457	30866	31992	35818	43715	*8 37561	41214	22051	28848
New York	942292	813669	515547	312710	202589	123706	96373	60515	33131
Niagara	50437	50399	42276	31132	18482	22990	8971	.....	.....
Oneida	110008	105202	99566	85310	71326	50997	33792	22258	.....
Onondaga	104183	90686	85890	67911	58973	41467	25987	7698	.....
Ontario	45108	44563	43929	43501	40288	88267	42032	15218	1075
Orange	80902	63812	57145	50739	45366	41213	34347	29355	18492
Orleans	27689	28717	28501	25127	17732	.....	.....	.....	.....
Oswego	77941	75958	62198	43619	27119	12374	.....	.....	.....
Otsego	48967	50137	48638	49628	51372	44856	38802	21343	.....
Putnam	15420	14002	14138	12825	12628	11268	.....	.....	.....
Queens	73803	57391	36833	30324	22460	21519	19336	16916	16014
Rensselaer	99549	86328	73363	60259	49424	*39 40114	36309	30351	.....
Richmond	33029	25492	15061	10965	7082	6135	5347	4564	3835
Rockland	21213	22492	16962	11975	9388	8837	7758	6353	.....
Saratoga	51529	51729	45646	40553	38679	36052	33147	24564	.....
Schenectady	21347	20002	20054	17387	12347	*205 12876	10201	.....	.....
Schoharie	33340	34469	33548	32358	27902	*7 23147	18945	9808	.....
Schuyler	18989	18840	.....	.....	.....	.....	.....	.....	.....
Seneca	27823	28138	25441	24874	21041	23619	16609	.....	.....
Steuben	67717	66690	63274	46138	33351	21989	7246	1788	.....
St. Lawrence (d)	84826	83689	68617	56706	36354	16037	7885	.....	.....
Suffolk	46924	43275	36922	32469	26780	*342 23930	21113	19735	16440
Sullivan	34550	32385	25088	15629	12364	8900	6108	.....	.....
Tioga	30572	28748	24880	20527	27690	16971	7899	7109	.....
Tompkins	33178	31409	38746	37948	36545	20681	.....	.....	.....
Ulster	84075	76381	59384	45822	36550	30934	26576	24855	29397
Warren	22592	21434	17199	13422	11796	9453	.....	.....	.....
Washington (e)	49568	45904	44750	41080	42635	38831	44289	35792	14042
Wayne	47710	47762	44953	42057	33643	.....	.....	.....	.....
Westchester	131348	99497	58263	48686	36456	39638	30272	27373	24003
Wyoming	29164	31968	31981	.....	.....	.....	.....	.....	.....
Yates	19595	20290	20590	20444	19009	.....	.....	.....	.....

COUNTIES.	WHITE. 1870	1860	1850	1840	1830	1820	1810	1800	1790
Total	4330210	3831590	3048325	2378890	1873663	1332744	918699	557731	314142
Variances from former official totals	.....	.....	.....	.....	.....	.....	.....	a+2515	.....
Albany	131957	112978	92085	67279	51925	36845	33023	31942	71642
Allegany	40465	41617	37680	40833	26197	9301	1921	.....	.....
Broome	43622	35442	30229	22115	17483	14255	8077	.....	.....
Cattaraugus	43745	43735	38848	28834	16703	4084	.....	.....	.....
Cayuga	58890	53316	54915	49903	47579	38658	29682	15835	.....
Chautauqua	59127	58213	50353	47851	34571	12555	.....	.....	.....
Chemung	34484	26345	28535	20619	.....	.....	.....	.....	.....
Chenango	40259	40671	40047	40512	36969	31019	21615	16031	.....
Clinton	47819	45607	39935	28071	19262	11972	7941	b8395	1581
Columbia	45730	45792	41761	41696	38325	36516	30661	33481	26054
Cortland	25115	26278	25098	24561	23753	16456	8867	.....	.....
Delaware	42740	42279	39633	35206	32821	26449	20171	10182	.....
Dutchess	71926	62890	57022	50128	48440	44158	48977	45235	42970
Erie	177841	141093	100168	61857	35476	.....	.....	.....	.....
Essex	28062	28091	31098	23556	19227	12780	9474	(b)	.....
Franklin	30244	30818	25040	16515	11288	4439	2614	.....	.....
Fulton	26835	23977	20069	17935	.....	.....	.....	.....	.....
Genesee	31453	32105	28411	59472	52055	57948	12563	.....	.....
Greene	31203	31111	32231	29553	28531	22225	18798	12457	.....
Hamilton	2958	3019	2186	1904	1324	1249	.....	.....	.....
Herkimer	39696	40309	38041	37190	35518	30685	21905	14434	.....
Jefferson	65178	69611	67962	60843	48354	32812	15100	.....	.....
Kings	414254	274123	134817	44767	18528	9426	6450	3920	3017
Lewis	28642	28541	24522	17777	15156	9184	6404	.....	.....
Livingston	38094	39362	40666	35000	27595	.....	.....	.....	.....
Madison	43124	43160	42774	39785	38811	32016	24932	.....	.....
Monroe	117263	100081	86951	64247	49390	.....	.....	.....	.....
Montgomery	34102	30509	31518	35230	43004	36641	40137	21577	28219
New York	929199	801088	501732	296352	188613	112820	86550	54133	29661
Niagara	49989	49882	41959	30891	18380	22908	8932	.....	.....
Oneida	109358	104563	98894	84666	70858	50620	33581	22133	.....
Onondaga	103475	90131	85277	67434	58481	41213	25823	7669	.....
Ontario	44578	43924	43319	42837	39833	87540	41521	15052	1058
Orange	78370	61700	54681	48447	43143	39119	32454	27676	17325
Orleans	27517	28586	28393	25058	17705	.....	.....	.....	.....
Oswego	77633	75623	61983	43404	26975	12342	.....	.....	.....
Otsego	48732	49950	48463	49406	51108	44605	38595	21251	.....
Putnam	15300	13819	14000	12657	12464	11053	.....	.....	.....
Queens	70007	54004	33382	26815	19352	18312	16173	13945	12897
Rensselaer	98765	85267	72344	59060	48388	39049	35197	29340	.....
Richmond	32242	24833	14471	10482	6530	5525	4636	3806	2949
Rockland	21484	21943	16366	11543	8937	8301	7150	5734	.....
Saratoga	50839	51038	45028	39904	38087	35425	32475	24133	.....
Schenectady	21179	19758	19666	16977	12043	12320	9695	.....	.....
Schoharie	32914	33985	33070	31865	27335	22581	18394	9443	.....
Schuyler	18803	18740	.....	.....	.....	.....	.....	.....	.....
Seneca	27584	27925	25260	24675	20864	23355	16464	.....	.....
Steuben	67330	66214	63400	45850	33643	21813	7130	1766	.....

COUNTIES.	WHITE. 1870	1860	1850	1840	1830	1820	1810	1800	1790
St. Lawrence	84746	83628	68578	56671	36294	16015	7863	.....	.....
Suffolk	44956	41461	34805	30292	24767	22441	19327	17833	14216
Sullivan	34451	32291	24988	15549	12245	8798	6054	.....	.....
Tioga	30206	28499	24683	20365	27527	16835	7799	7060	.....
Tompkins	32777	31112	38421	37695	36311	20609	.....	.....	.....
Ulster	82638	74772	57799	44018	34780	28814	24073	22262	26334
Warren	22528	21376	17153	13390	11774	9436	.....	.....	.....
Washington	49186	45643	44400	40808	42242	38427	41159	35393	13992
Wayne	47355	47489	44685	41835	33455	.....	.....	.....	.....
Westchester	128830	97227	56188	46386	34341	30795	28342	25604	22227
Wyoming	20082	31913	31917	.....	.....	.....	.....	.....	.....
Yates	19429	20133	20425	20310	18903	.....	.....	.....	.....

COUNTIES.	FREE COLORED. 1870	1860	1850	1840	1830	1820	1810	1800	1790
Total	52081	49005	49069	50027	44870	29279	25333	10417	4654
Variances from former official totals	.....	.....	.....	.....	.....	.....	.....	a+43	.....
Albany	1095	938	1194	1314	1593	858	866	353	170
Allegany	349	264	128	142	79	12	.....	.....	.....
Broome	481	464	431	223	96	63	30	.....	.....
Cattaraugus	164	151	102	38	21	4	.....	.....	.....
Cayuga	657	451	543	435	369	191	86	19	.....
Chautauqua	195	205	140	124	100	10	.....	.....	.....
Chemung	793	572	286	113	.....	.....	.....	.....	.....
Chenango	302	263	264	273	266	189	76	40	.....
Clinton	128	128	112	86	82	96	32	b62	16
Columbia	1312	1380	1312	1556	1582	1053	850	490	55
Cortland	58	16	42	46	38	48	2	.....	.....
Delaware	232	186	201	190	203	82	77	30	.....
Dutchess	2113	2051	1970	2270	2486	1685	1124	931	440
Erie	858	878	825	608	243	.....	.....	.....	.....
Essex	80	123	50	78	60	28	3	(b)	.....
Franklin	27	19	62	3	24	.....	.....	.....	.....
Fulton	221	185	102	114	.....	.....	.....	.....	.....
Genesee	153	84	77	115	92	82	14	.....	.....
Greene	629	819	895	893	994	637	371	69	.....
Hamilton	1	3	2	3	1	1	.....	.....	.....
Herkimer	226	251	203	287	352	188	77	8	.....
Jefferson	236	209	191	141	139	135	40	.....	.....
Kings	5653	4999	4065	2843	2007	882	735	332	46
Lewis	54	39	42	53	83	43	25	.....	.....
Livingston	215	184	209	140	134	.....	.....	.....	.....
Madison	313	300	298	223	227	182	177	.....	.....
Monroe	605	567	699	655	465	.....	.....	.....	.....
Montgomery	351	357	474	588	685	571	365	8	41
New York	13072	12574	13815	16358	13959	10368	8137	3506	1101
Niagara	448	517	317	241	102	67	31	.....	.....
Oneida	590	638	672	644	453	368	130	73	.....
Onondaga	707	555	613	477	492	195	114	18	.....
Ontario	530	639	610	664	455	727	299	109	6
Orange	2524	2112	2464	2292	2223	969	927	534	201
Orleans	172	131	108	69	27	.....	.....	.....	.....
Oswego	306	335	215	215	144	32	.....	.....	.....
Otsego	229	207	175	222	264	235	133	44	.....
Putnam	190	183	138	167	160	166	.....	.....	.....
Queens	3791	3387	3451	3509	3108	2648	2354	1431	808
Rensselaer	783	1058	1019	1190	1036	632	362	113	.....
Richmond	787	659	590	483	552	78	274	83	127
Rockland	728	549	596	432	451	412	292	68	.....
Saratoga	683	691	618	649	592	504	565	73	.....
Schenectady	168	241	388	410	304	454	188	.....	.....
Schoharie	426	484	478	493	567	264	235	11	.....
Schuyler	186	100	.....	.....	.....	.....	.....	.....	.....
Seneca	239	213	181	199	177	180	44	.....	.....
Steuben	383	475	371	288	208	130	29	.....	.....
St. Lawrence	72	59	39	35	60	14	17	.....	.....
Suffolk	1806	1798	2117	2177	2013	1166	1373	1016	1126
Sullivan	99	94	100	80	119	33	11	.....	.....
Tioga	359	248	197	162	163	32	39	32	.....
Tompkins	401	297	325	253	234	66	.....	.....	.....
Ulster	1433	1609	1585	1804	1770	597	1066	336	157
Warren	54	58	46	32	22	10	.....	.....	.....
Washington	379	259	350	272	385	254	2815	119	3
Wayne	344	270	268	222	188	.....	.....	.....	.....
Westchester	2513	2270	2075	2300	2115	1638	948	509	357
Wyoming	82	52	64	.....	.....	.....	.....	.....	.....
Yates	166	157	165	134	106	.....	.....	.....	.....

COUNTIES.	SLAVE. 1870	1860	1850	1840	1830	1820	1810	1800	1790
Total	.....	.....	.....	1	75	10088	15017	20903	21324
Variances from former official totals	.....	.....	.....	.....	.....	.....	.....	a+290	.....
Albany	.....	.....	.....	.....	2	413	772	1808	3924
Allegany	.....	.....	.....	.....	.....	17	21	.....	.....
Broome	.....	.....	.....	.....	.....	25	23	.....	.....
Cattaraugus	.....	.....	.....	.....	.....	2	.....	.....	.....
Cayuga	.....	.....	.....	.....	.....	48	75	53	.....
Chautauqua	.....	.....	.....	.....	.....	3	.....	.....	.....
Chenango	.....	.....	.....	.....	3	7	13	16	.....
Clinton	.....	.....	.....	.....	.....	2	29	b59	17
Columbia	.....	.....	.....	.....	.....	761	879	1501	1623

TABLE II.—STATE OF NEW YORK—Continued.

COUNTIES.	SLAVE. 1870	1860	1850	1840	1830	1820	1810	1800	1790
Cortland						3			
Delaware						56	55	16	
Dutchess						772	1262	1609	1856
Essex						3		(b)	
Franklin							3		
Genesee						35	11		
Greene						134	367	548	
Hamilton						1			
Herkimer						72	64	61	
Jefferson						5			
Kings				3		879	1118	1479	1432
Lewis							4		
Madison						10	35		
Montgomery					26	349	712	466	588
New York					17	518	1686	2876	2369
Niagara						15	8		
Oneida					15	9	81	52	
Onondaga						59	50	11	
Ontario							212	57	11
Orange						1125	966	1145	966
Otsego						16	74	48	
Putnam				1	4	49			
Queens						559	809	1540	2309
Rensselaer						433	750	898	
Richmond						532	437	675	759
Rockland						124	316	551	
Saratoga						123	107	358	
Schenectady						102	318		
Schoharie						302	316	354	
Seneca						84	101		
Steuben						46	87	22	
St. Lawrence						8	5		
Suffolk						323	413	886	1098
Sullivan						69	43		
Tioga						104	61	17	
Tompkins						6			
Ulster						1523	1437	2257	2906
Warren						7			
Washington					8	150	315	280	47
Westchester						205	982	1260	1419
CHINESE.									
Total	29								
Variances from former official totals									
Columbia	1								

COUNTIES.	CHINESE. 1870	1860	1850	1840	1830	1820	1810	1800	1790
Dutchess	2								
Kings	7								
New York	12								
Queens	1								
Ulster	1								
Westchester	5								
INDIAN.									
Total	439	140							
Variances from former official totals									
Albany		1							
Cayuga	3								
Chautauqua	5	4							
Chemung	4								
Chenango	3								
Columbia	1								
Fulton	8								
Hamilton	1	2							
Herkimer	7	1							
Jefferson	1	5							
Kings	7								
Lewis	3								
Madison	85	85							
Montgomery	4								
New York	9	7							
Oneida	60	1							
Onondaga	1								
Orange	8								
Oswego	2								
Otsego	6								
Queens	4								
Rensselaer	1	3							
Rockland	1								
Saratoga	7								
Schenectady		3							
Steuben	4	1							
St. Lawrence	8	2							
Suffolk	162	16							
Tioga	7	1							
Ulster	3								
Warren	10								
Washington	3	2							
Wayne	11	3							
Wyoming		3							

(*) All other persons, except Indians not taxed.

(a) The tables for New York, as published in the official census of 1800, are grossly incorrect; they contain typographical and other errors in nearly every county; they duplicate some returns and omit others. The above columns of 1800 were directly obtained by a careful count from the original manuscript returns on file in the Census Office. As the table at 1800 did not balance, that is, as the sum of the items of the total line of the State exceeded by 153 the total of the State as printed, and as the table for 1800, above published, does balance, it follows that the sum of the variances at each class is 153 less than the variance at the aggregate. See note (d,) page 4.

(b) Clinton and Essex opposite Clinton.

(c) At first Tryon; in 1784 name changed to Montgomery.

(d) Parts of Herkimer, Montgomery, and Oneida, provisionally annexed.

(e) At first Charlotte; in 1784 name changed to Washington.

STATE OF NORTH CAROLINA.

COUNTIES.	AGGREGATE. 1870	1860	1850	1840	1830	1820	1810	1800	1790
Total	1071361	992622	869039	753419	737987	638829	555500	478103	393751
Variances from former official totals									
Alamance	11874	11852	11444						
Alexander (e)	6868	6022	5220						
Alleghany	3691	3590							
Anson (e)	12428	13664	13489	15077	14095	12534	8831	8146	5133
Ashe	9573	7956	8777	7467	6987	4335	3694	2783	
Beaufort	13011	14766	13816	12225	10969	9850	7203	6242	5462
Bertie	12950	14310	12851	12175	12262	10805	11218	11249	12606
Bladen	12831	11995	9767	8022	7811	7276	5671	7028	5084
Brunswick	7754	8406	7272	5265	6516	5480	4778	4110	3071
Buncombe	15412	12654	13425	10084	16281	10542	9277	5812	
Burke	9777	9237	7772	15799	17888	13411	11007	9929	8118
Cabarrus	11954	10546	9747	9259	8810	7248	6158	5094	
Caldwell	8476	7497	6317						
Camden	5361	5343	6049	5663	6733	6347	5347	4191	4033
Carteret	9010	8186	6939	6591	6597	5609	4823	4399	3732
Caswell	16081	16215	15269	14693	15185	13253	11757	8701	10096
Catawba	10984	10729	8862						
Chatham	19723	19101	18449	16242	15405	12661	12977	11861	9221
Cherokee	8080	9166	6538	3427					

COUNTIES.	AGGREGATE. 1870	1860	1850	1840	1830	1820	1810	1800	1790
Chowan	6450	6842	6721	6690	6697	6464	5297	5132	5011
Clay	2461								
Cleaveland	12696	12348	10396						
Columbus	8474	8597	5909	3941	4141	3912	3022		
Craven	20516	16268	14709	13438	13734	13394	12676	10245	10469
Cumberland	17035	16369	20610	15284	14834	14446	9382	9264	8671
Currituck (a)	5131	7415	7236	6703	7655	8098	6985	6928	5219
Dare (a)	2778								
Davidson	17414	16601	15320	14606	13389				
Davie	9620	8494	7866	7574					
Duplin	15542	15784	13514	11182	11291	9744	7863	6796	5662
Edgecombe	22970	17376	17189	15708	14935	13276	12423	10421	10255
Forsyth	13750	12692	11168						
Franklin	14134	14107	11713	10980	10665	9741	10166	8529	7559
Gaston	12602	9307	8073						
Gates	7724	8443	8426	8161	7866	6837	5965	5881	5392
Granville	24831	23396	21249	18817	19355	18222	15576	14015	10982
Greene	8687	7925	6619	6595	6413	4533	4867	4218	6893
Guilford	21736	20056	19754	19175	18737	14511	11420	9442	7191
Halifax	20408	19442	16589	16865	17739	17237	13620	13945	13965
Harnett	8895	8039							
Haywood	7921	5801	7074	4975	4578	4073	2780		
Henderson (b)	7706	10448	6853	5129					
Hertford	9273	9504	8142	7484	8537	7712	6052	6701	5828

Table II.—STATE OF NORTH CAROLINA—Continued.

COUNTIES.	AGGREGATE. 1870	1860	1850	1840	1830	1820	1810	1800	1790
Hyde (a)	6445	7732	7636	6458	6184	4967	6029	4829	4120
Iredell	16931	15347	14719	15685	14918	13071	10972	8856	5435
Jackson	6683	5515	.....	.....	.....	.....	.....	.....	.....
Johnston	16897	15656	13726	10599	10938	9607	6867	6301	5634
Jones	5002	5730	5038	4945	5608	5216	4968	4339	4822
Lenoir	10434	10220	7828	7605	7723	6799	5572	4 05	.....
Lincoln	9573	8195	7746	25160	22455	18147	16359	12660	9224
Macon	6615	6004	6389	4869	5333	.....	.....	.....	.....
Madison	8192	5908	.....	.....	.....	.....	.....	.....	.....
Martin	9647	10195	8307	7637	8539	6320	5987	5629	6080
McDowell	7592	7120	6246	.....	.....	.....	.....	.....	.....
Mecklenburg	24299	17374	13914	18273	20073	16895	14272	10439	11395
Mitchell	4705	.....	.....	.....	.....	.....	.....	.....	.....
Montgomery	7487	7649	6872	10780	10919	8693	8430	7677	4725
Moore	12040	11427	9342	7988	7745	7128	6367	4767	3770
Nash	11077	11687	10657	9047	8490	8185	7268	6975	7393
New Hanover	27978	21715	17668	13312	10959	10866	11465	7060	6831
Northampton	14749	13372	13335	13369	13391	13242	13082	12353	9981
Onslow	7569	8856	8283	7527	7814	7016	6669	5623	5387
Orange	17507	16947	17055	24356	23908	23492	20135	16362	12216
Pasquotank	8131	8940	8950	8514	8641	8008	7674	5379	5497
Perquimans	7945	7238	7332	9790	7419	6857	6052	5708	5440
Person	11170	11221	10781	7346	10027	9029	6642	6402	.....
Pitt	17276	16080	13397	11806	12093	10001	9169	9084	8275
Polk	4319	4043	.....	.....	.....	.....	.....	.....	.....
Randolph	17551	16793	15832	12875	12406	11331	10112	9234	7276
Richmond	12882	11009	9818	8909	9396	7537	6695	5623	5055
Robeson	16262	15489	12826	10370	9433	8204	7528	6839	5326
Rockingham	15708	16746	14495	13442	12935	11474	10316	8277	6187
Rowan	16810	14589	13870	12109	20786	26009	21543	20060	15828
Rutherford	13121	11573	13550	19202	17557	15351	13202	10753	7808
Sampson	16436	16624	14585	12157	11634	8908	6620	6719	6065
Stanley	8315	7801	6922	.....	.....	.....	.....	.....	.....
Stokes	11208	10402	9206	16265	16196	14033	11645	11026	8528
Surry	11252	10380	18443	15079	14504	12320	10366	9505	7191
Transylvania (b)	3536	.....	.....	.....	.....	.....	.....	.....	.....
Tyrrell (a)	4173	4944	5133	4657	4732	4319	3364	3395	4744
Union	12217	11202	10051	.....	.....	.....	.....	.....	.....
Wake	35617	28627	24888	21118	20398	20102	17086	13437	10192
Warren	17768	15726	13912	12919	11877	11158	11004	11284	9397
Washington	6516	6357	5664	4525	4552	3986	3464	2422	.....
Watauga	5287	4957	3400	.....	.....	.....	.....	.....	.....
Wayne	18144	14905	13486	10891	10331	9040	8687	6772	6133
Wilkes	15539	14749	12099	12577	11968	9967	9054	7247	8143
Wilson	12258	9720	.....	.....	.....	.....	.....	.....	.....
Yadkin	10697	10714	.....	.....	.....	.....	.....	.....	.....
Yancy (b)	5909	8655	8205	5962	.....	.....	.....	.....	.....

COUNTIES.	WHITE. 1870	1860	1850	1840	1830	1820	1810	1800	1790
Johnston	11703	10545	8879	6996	7174	6406	4509	4504	4241
Jones	2346	2204	2139	1947	2347	2300	2502	2326	3071
Lenoir	4902	4902	3567	3687	3678	3331	3019	2424	.....
Lincoln	6814	5999	5655	19658	17506	14791	13862	11119	8289
Macon	6173	5315	5734	4446	4837	.....	.....	.....	.....
Madison	7858	5678	.....	.....	.....	.....	.....	.....	.....
Martin	5064	5435	4617	4438	4941	3378	3515	3660	4095
McDowell	5820	5542	4771	.....	.....	.....	.....	.....	.....
Mecklenburg	13578	10534	8285	11850	12787	11685	10744	8436	9722
Mitchell	4492	.....	.....	.....	.....	.....	.....	.....	.....
Montgomery	5359	5780	5055	8221	8514	6860	6700	6284	3886
Moore	9021	8725	7196	6443	5996	5778	5367	4128	3387
Nash	6356	6320	5972	4941	4501	4522	4244	4236	5196
New Hanover	11779	10615	8201	6371	5007	5086	4891	2908	3026
Northampton	6239	5909	5994	5818	5213	5254	5244	5605	5110
Onslow	5173	5195	5003	4675	4569	4179	4329	3809	3555
Orange	11087	11311	11330	16771	15916	16777	15102	12681	10055
Pasquotank	4180	4450	4610	4650	4982	4860	4829	3390	3795
Perquimans	3947	3285	3630	4096	4327	4179	3916	3627	3525
Person	6066	5708	5593	5229	5447	5275	3987	4197	.....
Pitt	8862	7480	6064	6128	6668	5731	5580	6167	5883
Polk	3341	3312	.....	.....	.....	.....	.....	.....	.....
Randolph	14945	14716	13787	11107	10594	10017	9109	8425	6800
Richmond	6284	5211	4889	4693	5731	5459	5372	4723	4417
Robeson	8892	8572	7231	6262	6329	5677	5771	5500	4516
Rockingham	9493	10019	8747	8595	8428	8350	8159	6528	5077
Rowan	11503	10523	9900	8646	14462	20489	17697	17186	13989
Rutherford	10479	9059	10425	15875	14074	11989	12184	9668	7192
Sampson	9953	9108	8423	7475	7509	5878	4562	4870	4742
Stanley	7026	6587	5437	.....	.....	.....	.....	.....	.....
Stokes	8600	7847	7264	13418	13122	11634	9777	9524	7728
Surry	9692	8950	16159	13093	12374	10843	8813	8479	6476
Transylvania	3227	.....	.....	.....	.....	.....	.....	.....	.....
Tyrrell	2871	3204	3301	3160	3283	3007	2420	2523	3543
Union	9523	8903	8018	.....	.....	.....	.....	.....	.....
Wake	19426	16448	14173	12113	11456	11951	10689	8872	7549
Warren	5276	4923	4601	4390	4258	4214	4491	5136	4609
Washington	3739	3593	3209	2639	2704	2242	2114	1598	.....
Wautauga	5061	4772	3242	.....	.....	.....	.....	.....	.....
Wayne	10004	8717	7801	6754	6670	5721	5820	4700	4539
Wilkes	13877	13280	10733	10976	10339	8633	7772	6393	7592
Wilson	7185	5943	.....	.....	.....	.....	.....	.....	.....
Yadkin	9253	9106	.....	.....	.....	.....	.....	.....	.....
Yancy	5601	8226	7809	5681	.....	.....	.....	.....	.....

	WHITE. 1870	1860	1850	1840	1830	1820	1810	1800	1790
Total	678470	629942	553028	484870	472843	419200	376410	337764	288204
Variances from former official totals	.....	.....	.....	.....	.....	.....	.....	.....	.....
Alamance	8234	7985	7921	.....	.....	.....	.....	.....	.....
Alexander	6034	5387	4653	.....	.....	.....	.....	.....	.....
Alleghany	3401	3351	.....	.....	.....	.....	.....	.....	.....
Anson	6350	6561	6554	9633	9157	8911	6418	6725	4264
Ashe	8991	7423	8096	6911	6393	4045	3541	2643	.....
Beaufort	8379	8160	7664	7050	6317	5869	4369	4008	3701
Bertie	5513	5806	5335	5144	5258	4830	4945	5534	7117
Bladen	6729	6233	5049	4317	4501	4346	3572	4577	3350
Brunswick	4448	4515	3651	2772	3001	2937	2314	2333	1557
Buncombe	13109	10610	11601	8798	14523	9467	8564	5431	.....
Burke	7463	6645	5477	12319	14060	11419	9514	9051	7512
Cabarrus	8025	7391	6942	6971	6508	5632	4921	4393	.....
Caldwell	7096	6295	5005	.....	.....	.....	.....	.....	.....
Camden	3239	2942	3565	3844	4508	4481	3888	2995	2965
Carteret	6285	6064	5166	5087	4865	4171	3545	3373	2927
Caswell	6587	6578	7076	7343	8399	7543	7368	5887	7288
Catawba	9281	9033	7275	.....	.....	.....	.....	.....	.....
Chatham	12893	12549	12161	10609	10073	8670	9100	8950	7580
Cherokee	7296	8583	6493	3205	.....	.....	.....	.....	.....
Chowan	3081	2979	2939	2865	2761	2839	2409	2592	2382
Clay	2319	.....	.....	.....	.....	.....	.....	.....	.....
Cleaveland	10633	10108	8501	.....	.....	.....	.....	.....	.....
Columbus	5526	5779	4255	2799	3000	2922	2292	.....	.....
Craven	8400	8747	7220	6624	6602	6563	6501	5756	6474
Cumberland	9520	9554	12447	9030	9091	9131	6491	6422	6407
Currituck	3091	4669	4599	4454	5335	6098	5234	5284	4001
Dare	2401	.....	.....	.....	.....	.....	.....	.....	.....
Davidson	13868	13376	12137	11937	11321	.....	.....	.....	.....
Davie	6527	6001	5612	5594	.....	.....	.....	.....	.....
Duplin	8776	8289	7162	6244	6688	6084	5418	4877	4276
Edgecombe	7858	6879	8359	7915	7632	7273	7079	6410	7033
Forsyth	10716	10710	9661	.....	.....	.....	.....	.....	.....
Franklin	6633	6465	5643	5227	5337	4873	4665	4831	4805
Gaston	8430	6997	5935	.....	.....	.....	.....	.....	.....
Gates	4517	4181	4159	4137	3891	3989	3062	3111	3080
Granville	11476	11187	10294	9309	9430	8630	7363	7580	6504
Greene	4166	3824	3259	3375	3433	2294	2970	2695	4933
Guilford	15656	15738	15874	15891	15761	12692	9850	8497	6648
Halifax	6418	6641	5765	5623	5870	6236	5760	6071	7016
Harnett	5857	5352	.....	.....	.....	.....	.....	.....	.....
Haywood	7406	5474	6641	4650	4224	3780	2602	.....	.....
Henderson	6498	8981	5892	4628	.....	.....	.....	.....	.....
Hertford	4321	3947	3553	3384	3874	3680	2943	3402	3170
Hyde	4067	4682	4756	4009	4081	3241	4087	3379	3035
Iredell	12288	11141	10547	11930	11206	10058	8535	7331	4574
Jackson	5698	4179	.....	.....	.....	.....	.....	.....	.....

	FREE COLORED. 1870	1860	1850	1840	1830	1820	1810	1800	1790
Total	391650	30463	27463	22732	19543	14712	10266	7043	4975
Variances from former official totals	.....	.....	.....	.....	.....	c+100	.....	.....	.....
Alamance	3640	422	327	.....	.....	.....	.....	.....	.....
Alexander	834	24	24	.....	.....	.....	.....	.....	.....
Alleghany	290	33	.....	.....	.....	.....	.....	.....	.....
Anson	6078	152	103	140	160	147	88	131	41
Ashe	582	142	86	59	102	40	6	55	.....
Beaufort	4632	728	903	703	487	326	266	190	129
Bertie	7437	319	322	303	207	250	214	203	348
Bladen	6102	435	360	292	188	142	114	152	58
Brunswick	3306	260	319	374	408	209	210	163	[illegible]
Buncombe	2303	111	107	87	92	33	18	34	.....
Burke	2314	221	163	264	202	75	60	52	17
Cabarrus	3929	115	120	109	44	17	3	2	.....
Caldwell	1380	114	109	.....	.....	.....	.....	.....	.....
Camden	2121	274	297	158	200	117	48	26	30
Carteret	2725	153	150	144	139	109	106	108	92
Caswell	9494	282	423	326	352	293	90	26	72
Catawba	1703	32	18	.....	.....	.....	.....	.....	.....
Chatham	6830	306	303	317	276	183	242	102	9
Cherokee	301	38	[illegible]	23	.....	.....	.....	.....	.....
Chowan	3369	150	109	160	168	156	99	67	41
Clay	142	.....	.....	.....	.....	.....	.....	.....	.....
Cleaveland	2063	109	58	.....	.....	.....	.....	.....	.....
Columbus	2948	355	151	56	62	77	27	.....	.....
Craven	12116	1332	1538	1112	1003	1744	1125	328	337
Cumberland	7515	985	946	862	686	564	95	119	83
Currituck	1140	223	190	149	132	146	120	114	115
Dare	377	.....	.....	.....	.....	.....	.....	.....	.....
Davidson	3546	149	191	131	150	.....	.....	.....	.....
Davie	3093	101	83	92	.....	.....	.....	.....	.....
Duplin	6766	371	345	261	169	61	29	55	3
Edgecombe	15112	389	283	354	228	258	237	106	70
Forsyth	2334	218	154	.....	.....	.....	.....	.....	.....
Franklin	7501	566	563	433	368	159	171	.....	37
Gaston	4172	111	26	.....	.....	.....	.....	.....	.....
Gates	3207	361	396	382	327	163	113	82	93
Granville	13355	1123	1090	801	759	521	467	329	315
Greene	4521	154	116	249	108	65	55	27	45
Guilford	6080	693	694	637	382	208	103	40	27
Halifax	13990	2452	1870	1837	2079	1551	1236	635	443
Harnett	3038	103	.....	.....	.....	.....	.....	.....	.....
Haywood	515	14	15	21	63	19	7	.....	.....
Henderson	1208	85	37	35	.....	.....	.....	.....	.....
Hertford	4952	1112	873	802	953	788	304	435	216
Hyde	2378	257	253	251	160	146	90	46	37
Iredell	4643	29	30	39	30	25	5	17	3
Jackson	274	6	.....	.....	.....	.....	.....	.....	.....
Johnston	5194	195	184	127	125	115	28	34	64
Jones	2656	113	142	180	186	152	91	64	70
Lenoir	5532	178	145	235	126	114	113	55	.....

TABLE II.—STATE OF NORTH CAROLINA—Continued.

COUNTIES.	FREE COLORED. 1870	1860	1850	1840	1830	1820	1810	1800	1790
Lincoln	2759	81	36	116	67	27	8	18	.....
Macon	403	115	106	55	38	.....	.....	.....	.....
Madison	334	17	.....	.....	.....	.....	.....	.....	.....
Martin	4583	451	323	383	319	92	115	183	96
McDowell	1772	273	213	.....	.....	.....	.....	.....	.....
Mecklenburg	10721	293	156	101	140	29	34	15	70
Mitchell	213	.....	.....	.....	.....	.....	.....	.....	.....
Montgomery	2128	46	44	72	110	18	34	20	5
Moore	3019	184	170	73	76	54	56	31	12
Nash	4721	657	629	409	283	218	127	143	188
New Hanover	16199	767	856	565	336	219	132	94	67
Northampton	8510	659	830	792	936	725	580	539	462
Onslow	2396	162	172	113	101	60	41	.....	84
Orange	6420	528	481	631	619	562	332	116	101
Pasquotank	3951	1507	1235	1076	1038	532	550	234	79
Perquimans	3998	395	450	307	343	213	119	61	37
Person	5104	318	295	210	148	80	82	123	.....
Pitt	8414	127	100	30	60	29	.....	32	25
Polk	978	106	.....	.....	.....	.....	.....	.....	.....
Randolph	2606	432	405	361	350	234	205	202	24
Richmond	6598	345	225	336	153	57	22	25	55
Robeson	7370	1462	1230	1223	605	428	417	341	277
Rockingham	6215	409	419	275	211	150	43	116	10
Rowan	5307	136	116	98	135	139	89	35	97
Rutherford	2642	123	220	126	95	41	39	13	2
Sampson	6483	488	477	257	241	173	9	137	140
Stanley	1289	45	49	.....	.....	.....	.....	.....	.....
Stokes	2608	86	149	165	233	195	122	63	13
Surry	1560	184	284	208	185	112	84	21	17
Transylvania	309	.....	.....	.....	.....	.....	.....	.....	.....
Tyrrell	1302	143	130	86	58	51	34	13	35
Union	2694	53	51	.....	.....	.....	.....	.....	.....
Wake	16184	1446	1306	1009	833	734	519	324	180
Warren	12492	402	444	329	292	190	231	136	68
Washington	2777	299	240	159	136	77	63	63	.....
Watauga	226	81	29	.....	.....	.....	.....	.....	.....
Wayne	8140	737	665	461	144	157	111	84	37
Wilkes	1662	261	224	171	137	143	88	64	2
Wilson	5073	281	.....	.....	.....	.....	.....	.....	.....
Yadkin	1444	172	.....	.....	.....	.....	.....	.....	.....
Yancy	308	67	50	27	.....	.....	.....	.....	.....
SLAVE.									
Total	.....	331059	288548	245817	245601	204917	168824	133296	100572
Variances from former official totals.	.....	.....	.....	.....	.....	*d*—100	.....	.....	.....
Alamance	.....	3445	3196	.....	.....	.....	.....	.....	.....
Alexander	.....	611	543	.....	.....	.....	.....	.....	.....
Alleghany	.....	266	.....	.....	.....	.....	.....	.....	.....
Anson	.....	6951	6832	5304	4778	3476	2325	1290	828
Ashe	.....	391	395	497	492	250	147	85	.....
Beaufort	.....	5878	5249	4472	4165	3655	2568	2044	1632
Bertie	.....	8185	7194	6728	6797	5725	6059	5512	5141
Bladen	.....	5327	4358	3413	3122	2788	1985	2299	1676
Brunswick	.....	3631	3302	2119	3107	2334	2254	1614	1511
Buncombe	.....	1933	1717	1199	1666	1042	695	347	.....
Burke	.....	2371	2132	3216	3626	1917	1433	826	595
Cabarrus	.....	3040	2685	2179	2258	1599	1234	699	.....
Caldwell	.....	1088	1203	.....	.....	.....	.....	.....	.....
Camden	.....	2127	2187	1661	2025	1749	1411	1170	1018
Carteret	.....	1969	1623	1360	1593	1329	1172	918	713
Caswell	.....	9355	7770	7024	6434	5417	4299	2788	2736
Catawba	.....	1664	1569	.....	.....	.....	.....	.....	.....
Chatham	.....	6246	5985	5316	5056	3808	3635	2809	1632
Cherokee	.....	519	337	199	.....	.....	.....	.....	.....
Chowan	.....	3713	3673	3665	3768	3469	2789	2473	2588
Clay	.....	.....	.....	.....	.....	.....	.....	.....	.....
Cleaveland	.....	2131	1747	.....	.....	.....	.....	.....	.....
Columbus	.....	2463	1503	1086	1079	913	703	.....	.....
Craven	.....	6189	5951	5702	6129	5087	5050	4161	3658
Cumberland	.....	5830	7217	5392	5057	4751	2796	2723	2181
Currituck	.....	2523	2447	2100	2188	1854	1631	1530	1103
Dare	.....	.....	.....	.....	.....	.....	.....	.....	.....
Davidson	.....	3076	2392	2538	1918	.....	.....	.....	.....
Davie	.....	2392	2171	1888	.....	.....	.....	.....	.....

COUNTIES.	SLAVE. 1870	1860	1850	1840	1830	1820	1810	1800	1790
Duplin	.....	7124	6007	4677	4434	3599	2416	1864	1383
Edgecombe	.....	10108	8547	7439	7075	5745	5107	3905	3152
Forsyth	.....	1764	1353	.....	.....	.....	.....	.....	.....
Franklin	.....	7076	5507	5320	4960	4709	5330	3698	2717
Gaston	.....	2199	2112	.....	.....	.....	.....	.....	.....
Gates	.....	3901	3871	3642	3648	2685	2790	2688	2219
Granville	.....	11086	9865	8707	9166	9071	7746	6106	4163
Greene	.....	3947	3244	2971	2872	2174	1842	1496	1915
Guilford	.....	3625	3186	2647	2594	1611	1467	905	516
Halifax	.....	10349	8954	9405	9790	9450	6624	7239	6506
Harnett	.....	2584	.....	.....	.....	.....	.....	.....	.....
Haywood	.....	313	418	304	291	274	171	.....	.....
Henderson	.....	1382	924	466	.....	.....	.....	.....	.....
Hertford	.....	4445	3716	3298	3710	3244	2805	2864	2442
Hyde	.....	2791	2627	2198	1943	1580	1852	1404	1048
Iredell	.....	4177	4142	3716	3682	2988	2432	1508	858
Jackson	.....	268	.....	.....	.....	.....	.....	.....	.....
Johnston	.....	4916	4663	3476	3639	3086	2330	1763	1329
Jones	.....	3413	2757	2818	3075	2764	2375	1949	1681
Lenoir	.....	5140	4116	3683	3919	3354	2440	1526	.....
Lincoln	.....	2115	2055	5386	4882	3329	2489	1523	935
Macon	.....	519	549	368	458	.....	.....	.....	.....
Madison	.....	213	.....	.....	.....	.....	.....	.....	.....
Martin	.....	4309	3367	2816	3279	2850	2357	1786	1889
McDowell	.....	1305	1262	.....	.....	.....	.....	.....	.....
Mecklenburg	.....	6541	5473	6322	7146	5181	3494	1988	1603
Mitchell	.....	.....	.....	.....	.....	.....	.....	.....	.....
Montgomery	.....	1823	1773	2487	2295	1815	1696	1373	834
Moore	.....	2518	1976	1472	1673	1296	944	608	371
Nash	.....	4680	4056	3697	3706	3445	2897	2596	2009
New Hanover	.....	10331	8581	6376	5616	5561	6442	4058	3738
Northampton	.....	6804	6511	6759	7242	7263	7258	6209	4409
Onslow	.....	3499	3108	2739	3144	2777	2299	1814	1748
Orange	.....	5108	5244	6954	7373	6153	4701	3565	2060
Pasquotank	.....	2983	3105	2788	2621	2616	2295	1755	1623
Perquimans	.....	3558	3252	2943	2749	2465	2017	2020	1878
Person	.....	5195	4893	4351	4432	3674	2573	2082	.....
Pitt	.....	8473	6633	5648	5365	4241	3589	2885	2367
Polk	.....	620	.....	.....	.....	.....	.....	.....	.....
Randolph	.....	1645	1640	1407	1462	1080	798	607	452
Richmond	.....	5453	4704	3880	3512	2021	1301	875	583
Robeson	.....	5455	4365	2885	2499	2099	1340	998	533
Rockingham	.....	6318	5329	4572	4296	2974	2114	1633	1100
Rowan	.....	3930	3854	3365	6189	5381	3757	2839	1742
Rutherford	.....	2391	2905	3291	3388	3321	979	1072	614
Sampson	.....	7028	5685	4425	3884	2857	2049	1712	1183
Stanley	.....	1169	1436	.....	.....	.....	.....	.....	.....
Stokes	.....	2469	1793	2682	2841	2204	1746	1439	787
Surry	.....	1246	2000	1778	1945	1365	1469	1005	698
Transylvania	.....	.....	.....	.....	.....	.....	.....	.....	.....
Tyrrell	.....	1597	1702	1411	1391	1261	910	859	1166
Union	.....	2246	1982	.....	.....	.....	.....	.....	.....
Wake	.....	10733	9409	7996	8109	7417	5878	4241	2463
Warren	.....	10401	8867	8200	7327	6754	6282	6012	4720
Washington	.....	2465	2215	1727	1712	1667	1287	761	.....
Watauga	.....	104	129	.....	.....	.....	.....	.....	.....
Wayne	.....	5451	5020	3673	3517	3162	2756	1988	1557
Wilkes	.....	1208	1142	1430	1492	1191	1194	790	549
Wilson	.....	3496	.....	.....	.....	.....	.....	.....	.....
Yadkin	.....	1436	.....	.....	.....	.....	.....	.....	.....
Yancy	.....	362	346	254	.....	.....	.....	.....	.....
INDIAN.									
Total	1241	1158	.....	.....	.....	.....	.....	.....	.....
Variances from former official totals	.....	.....	.....	.....	.....	.....	.....	.....	.....
Camden	1	.....	.....	.....	.....	.....	.....	.....	.....
Cherokee	483	26	.....	.....	.....	.....	.....	.....	.....
Hyde	.....	2	.....	.....	.....	.....	.....	.....	.....
Jackson	711	1002	.....	.....	.....	.....	.....	.....	.....
Macon	39	55	.....	.....	.....	.....	.....	.....	.....
Mecklenburg	.....	6	.....	.....	.....	.....	.....	.....	.....
New Hanover	.....	3	.....	.....	.....	.....	.....	.....	.....
Polk	.....	5	.....	.....	.....	.....	.....	.....	.....
Wake	7	.....	.....	.....	.....	.....	.....	.....	.....

(*a*) Since 1860 Dare from Currituck, Hyde, and Tyrrell.
(*b*) In 1861 Transylvania from Henderson and Yancy.
(*c*) In the official census, column "Free colored, male, 26 to 45," adds 100 more than then printed.
(*d*) In the official census, column "Slaves, male, 14 to 26," adds 2,000 less than then printed; column "Slaves, female, to 14," adds 2,000 more than then printed; "Slaves, female, 45 and over," adds 100 less than then printed.
(*e*) In the Census Report of 1850, the white and free colored population of Alexander County was published as of Anson County, and *vice versa*.

TABLE II.—STATE OF OHIO.

COUNTIES.	AGGREGATE. 1870	1860	1850	1840	1830	1820	1810	1800	1790
Total	2665260	2339511	1980329	1519467	937903	*139 581295	230760	45365	.....
Variances from former official totals	.....	.....	.....	.....	.....	.....	.....	.....	.....
Adams	20750	20309	18883	13183	12281	10406	9434	3432	.....
Allen	23623	19185	12109	9079	578	.....	.....	.....	.....
Ashland	21933	22951	23813	.....	.....	.....	.....	.....	.....
Ashtabula	32517	31814	28767	23724	14584	*7 7375	.....	.....	.....
Athens	23768	21364	18215	19109	9787	6338	2791	.....	.....
Auglaize	20041	17187	11338	.....	.....	.....	.....	.....	.....
Belmont	39714	36398	34600	30901	28627	20329	11097	.....	.....
Brown	30802	29958	27332	22715	17867	13356	.....	.....	.....
Butler	39912	35840	30789	28173	27142	21746	11150	.....	.....
Carroll	14491	15738	17685	18108	.....	.....	.....	.....	.....
Champaign	24188	22698	19782	16721	12131	8479	6303	.....	.....
Clark	32070	25300	22178	16882	13114	9533	.....	.....	.....
Clermont	34268	33034	30455	23106	20466	15820	9965	.....	.....
Clinton	21914	21461	18838	15719	11436	8085	2674	.....	.....
Columbiana	38299	32836	33621	40378	35592	22033	10878	.....	.....
Coshocton	23600	25032	25674	21590	11161	7086	.....	.....	.....
Crawford	25556	23881	18177	13152	4791	.....	.....	.....	.....
Cuyahoga	132010	78033	48099	26506	10373	6328	1459	.....	.....
Darke	32278	26009	20276	13282	6204	3717	.....	.....	.....
Defiance	15719	11886	6966	.....	.....	.....	.....	.....	.....
Delaware	25175	23902	21817	22060	11504	7639	2000	.....	.....
Erie	28188	24474	18568	12599	.....	.....	.....	.....	.....
Fairfield	31138	30538	30264	31924	24786	16633	11361	.....	.....
Fayette	17170	15935	12726	10984	8182	6316	1854	.....	.....
Franklin	63019	50361	42909	25049	14741	*120 10172	3486	.....	.....
Fulton	17789	14043	7781	.....	.....	.....	.....	.....	.....
Gallia	25545	22043	17063	13444	9733	7098	4181	.....	.....
Geauga	14190	15817	17827	16297	15813	7791	2917	.....	.....
Greene	28038	26197	21946	17528	14801	*8 10521	5870	.....	.....
Guernsey	23838	24474	30438	27748	18036	9292	3051	.....	.....
Hamilton	260370	216410	156844	80145	52317	31764	15258	14692	.....
Hancock	23847	22886	16751	9986	813	.....	.....	.....	.....
Hardin	18714	13570	8251	4598	210	.....	.....	.....	.....
Harrison	18682	19110	20157	20099	20916	14345	.....	.....	.....
Henry	14028	8901	3434	2503	262	.....	.....	.....	.....
Highland	29133	27773	25781	22269	16345	12308	5766	.....	.....
Hocking	17925	17057	14119	9741	4008	2130	.....	.....	.....
Holmes	18177	20589	20452	18088	9135	.....	.....	.....	.....
Huron	28532	29616	26203	23933	13341	6675	.....	.....	.....
Jackson	21759	17941	12719	9744	5941	3746	.....	.....	.....
Jefferson	29188	26115	29133	25030	22489	18531	17260	8766	.....
Knox	26333	27735	28872	29579	17085	8326	2149	.....	.....
Lake	15935	15576	14654	13719	.....	.....	.....	.....	.....
Lawrence	31380	23249	15246	9738	5367	3499	.....	.....	.....
Licking	35756	37011	38846	35096	20869	11861	3852	.....	.....
Logan	23028	20996	19162	14015	6440	3181	.....	.....	.....
Lorain	30308	29744	26086	18467	5696	.....	.....	.....	.....
Lucas	46722	25831	12363	9382	.....	.....	.....	.....	.....
Madison	15633	13015	10015	9025	6190	4799	1603	.....	.....
Mahoning	31001	25894	23735	.....	.....	.....	.....	.....	.....
Marion	16184	15490	12618	14765	6551	.....	.....	.....	.....
Medina	20092	22517	24441	18352	7560	3082	.....	.....	.....
Meigs	31465	26534	17971	11452	6158	4480	.....	.....	.....
Mercer	17254	14104	7712	8277	1110	.....	.....	.....	.....
Miami	32740	29959	24999	19688	12807	8851	3941	.....	.....
Monroe	25779	25741	28351	18521	8768	4645	.....	.....	.....
Montgomery	64006	52230	38218	31938	24362	15999	7722	.....	.....
Morgan	20363	22119	28585	20852	11800	5297	.....	.....	.....
Morrow	18583	20445	20280	.....	.....	.....	.....	.....	.....
Muskingum	44886	44416	45049	38749	29334	17824	10036	.....	.....
Noble	19949	20751	.....	.....	.....	.....	.....	.....	.....
Ottawa	13364	7016	3308	2248	.....	.....	.....	.....	.....
Paulding	8544	4945	1766	1034	161	.....	.....	.....	.....
Perry	18453	19678	20775	19344	13970	8429	.....	.....	.....
Pickaway	24875	23469	21006	19725	16001	13149	7124	.....	.....
Pike	15447	13643	10953	7626	6024	4253	.....	.....	.....
Portage	24584	24208	24419	22965	18826	10095	2995	.....	.....
Preble	21809	21820	21736	19482	16291	10237	3304	.....	.....
Putnam	17081	12808	7221	5189	230	.....	.....	.....	.....
Richland	32516	31158	30879	44532	24006	9169	.....	.....	.....
Ross	37097	35071	32074	27460	24068	20619	15514	8540	.....
Sandusky	25503	21429	14305	10182	2851	852	.....	.....	.....
Scioto	29302	24207	18428	11192	8740	5750	3399	.....	.....
Seneca	30827	30868	27104	18128	5159	.....	.....	.....	.....
Shelby	20748	17493	13958	12154	3671	2106	.....	.....	.....
Stark	52508	42978	39878	34603	26588	12406	2734	.....	.....
Summit	34674	27344	27485	22560	.....	.....	.....	.....	.....
Trumbull	38659	30656	30490	38107	26153	*4 15542	8671	1302	.....
Tuscarawas	33840	32463	31761	25631	14298	8328	3045	.....	.....
Union	18730	16507	12204	8422	3192	1996	.....	.....	.....
Van Wert	15823	10238	4793	1577	49	.....	.....	.....	.....
Vinton	15027	13631	9353	.....	.....	.....	.....	.....	.....
Warren	26689	26902	25560	23141	21468	17837	9925	.....	.....
Washington	40609	36268	29540	20823	11731	10425	5991	5427	.....
Wayne	35116	32483	32981	35808	23333	11933	.....	3206	.....
Williams	20991	16633	8018	4465	387	.....	.....	.....	.....
Wood	24596	17886	9157	5357	1102	733	.....	.....	.....
Wyandot	18553	15596	11194	.....	.....	.....	.....	.....	.....

COUNTIES.	WHITE. 1870	1860	1850	1840	1830	1820	1810	1800	1790
Total	2601946	2302808	1955050	1502122	928329	576572	228861	45028	.....
Variances from former official totals	.....	.....	.....	.....	.....	.....	.....	.....	.....
Adams	20377	20204	18828	13120	12210	10350	9413	3417	.....
Allen	23410	19115	12082	9056	578	.....	.....	.....	.....
Ashland	21907	22935	23810	.....	.....	.....	.....	.....	.....
Ashtabula	32365	31789	28724	23707	14573	7371	.....	.....	.....
Athens	22995	20976	18109	19054	9774	6312	2787	.....	.....
Auglaize	19979	17123	11251	.....	.....	.....	.....	.....	.....
Belmont	38406	35401	33822	30179	28030	20102	11009	.....	.....
Brown	28735	28842	26469	22101	17347	13018	.....	.....	.....
Butler	38921	35111	30422	27919	26958	21588	11071	.....	.....
Carroll	14433	15697	17633	18059	.....	.....	.....	.....	.....
Champaign	23078	21910	19288	16393	11924	8330	6238	.....	.....
Clark	30014	24808	21855	16682	12963	9491	.....	.....	.....
Clermont	32638	32201	30043	22984	20374	15791	9928	.....	.....
Clinton	20769	20638	18240	15342	11322	8039	2665	.....	.....
Columbiana	37814	32556	33439	39961	35240	21873	10779	.....	.....
Coshocton	23567	25008	25630	21552	11118	7067	.....	.....	.....
Crawford	25454	23841	18167	13147	4770	.....	.....	.....	.....
Cuyahoga	130564	77139	47740	26385	10297	6274	1445	.....	.....
Darke	31717	25528	20028	13082	6131	3699	.....	.....	.....
Defiance	15608	11808	6947	.....	.....	.....	.....	.....	.....
Delaware	24618	23771	21682	21984	11452	7602	1956	.....	.....
Erie	27845	24325	18366	12502	.....	.....	.....	.....	.....
Fairfield	30824	30281	29984	31582	24580	16611	11326	.....	.....
Fayette	16095	15246	12435	10748	8129	6291	1850	.....	.....
Franklin	60251	48783	41302	24244	14453	10040	3443	.....	.....
Fulton	17766	14034	7780	.....	.....	.....	.....	.....	.....
Gallia	22743	20453	15865	12645	9211	6957	4166	.....	.....
Geauga	14169	15810	17820	16294	15792	7785	2914	.....	.....
Greene	24199	24722	21292	17184	14639	10468	5834	.....	.....
Guernsey	23493	24197	30270	27558	17890	9240	3044	.....	.....
Hamilton	252934	211802	153244	77569	51011	31131	15100	14692	.....
Hancock	23730	22836	16725	9978	804	.....	.....	.....	.....
Hardin	18440	13460	8237	4594	210	.....	.....	.....	.....
Harrison	18197	18953	19870	19936	20841	14317	.....	.....	.....
Henry	14017	8900	3434	2497	262	.....	.....	.....	.....
Highland	27449	26815	24885	21483	16031	12137	5640	.....	.....
Hocking	17783	16838	14002	9695	4001	2130	.....	.....	.....
Holmes	18173	20584	20447	18085	9125	.....	.....	.....	.....
Huron	28332	29537	26164	23827	13285	6668	.....	.....	.....
Jackson	20970	17245	12328	9429	5817	3710	.....	.....	.....
Jefferson	28183	25408	28468	24533	22108	18314	17136	8731	.....
Knox	26144	27676	28810	29516	17041	8306	2137	.....	.....
Lake	15835	15540	14616	13698	.....	.....	.....	.....	.....
Lawrence	30120	22564	14920	9589	5260	3476	.....	.....	.....
Licking	35513	36868	38718	34956	20792	11823	3844	.....	.....
Logan	22066	20341	18626	13608	6342	3103	.....	.....	.....
Lorain	29196	29195	25822	18405	5693	.....	.....	.....	.....
Lucas	45944	25553	12224	9328	.....	.....	.....	.....	.....
Madison	14928	12739	9937	8928	6142	4777	1590	.....	.....
Mahoning	30744	25832	23645	.....	.....	.....	.....	.....	.....
Marion	16087	15444	12597	14713	6551	.....	.....	.....	.....
Medina	20042	22479	24406	18339	7548	3068	.....	.....	.....
Meigs	29841	26243	17919	11424	6156	4477	.....	.....	.....
Mercer	16810	13498	7313	8073	1109	.....	.....	.....	.....
Miami	31691	29157	24397	19477	12759	8791	3920	.....	.....
Monroe	25676	25657	28282	18508	8755	4634	.....	.....	.....
Montgomery	63197	51834	37969	31562	24222	15926	7668	.....	.....
Morgan	20127	21976	28495	20784	11731	5282	.....	.....	.....
Morrow	18440	20356	20262	.....	.....	.....	.....	.....	.....
Muskingum	43719	43326	44418	38186	28966	17631	9961	.....	.....
Noble	19864	20729	.....	.....	.....	.....	.....	.....	.....
Ottawa	13272	7016	3307	2243	.....	.....	.....	.....	.....
Paulding	8069	4811	1765	1034	161	.....	.....	.....	.....
Perry	18366	19629	20746	19297	13960	8411	.....	.....	.....
Pickaway	23795	22530	20594	19392	15837	13011	7055	.....	.....
Pike	14304	12801	10335	7297	5846	4131	.....	.....	.....
Portage	24479	24132	24361	22926	18760	10073	2988	.....	.....
Preble	21390	21696	21659	19393	16236	10205	3279	.....	.....
Putnam	17008	12802	7210	5188	230	.....	.....	.....	.....
Richland	32372	31140	30812	44467	23975	9139	.....	.....	.....
Ross	33862	32290	30168	26265	23171	20117	15144	8415	.....
Sandusky	25360	21374	14258	10141	2832	849	.....	.....	.....
Scioto	28289	23974	18217	10986	8642	5714	3370	.....	.....
Seneca	30668	30744	26953	18063	5097	.....	.....	.....	.....
Shelby	20142	16913	13551	11902	3629	2097	.....	.....	.....
Stark	52190	42806	39719	34399	26407	12380	2727	.....	.....
Summit	34373	27251	27364	22518	.....	.....	.....	.....	.....
Trumbull	38425	30576	30425	38037	26110	15492	8616	1297	.....
Tuscarawas	33724	32393	31672	25560	14242	8324	3039	.....	.....
Union	18387	16284	12076	8344	3190	1988	.....	.....	.....
Van Wert	15619	10170	4746	1577	49	.....	.....	.....	.....
Vinton	14819	13478	9246	.....	.....	.....	.....	.....	.....
Warren	25511	26219	24958	22800	21279	17650	9836	.....	.....
Washington	39551	35620	29150	20554	11592	10326	5943	5409	.....
Wayne	35061	32456	32953	35767	23291	11933	.....	3067	.....
Williams	20949	16632	8018	4463	386	.....	.....	.....	.....
Wood	24553	17883	9139	5325	1090	732	.....	.....	.....
Wyandot	18462	15551	11145	.....	.....	.....	.....	.....	.....

TABLE II.—STATE OF OHIO—Continued.

COUNTIES.	FREE COLORED.								
	1870	1860	1850	1840	1830	1820	1810	1800	1790
Total	63213	36673	25279	17342	9568	4723	1899	337	.....
Variances from former official totals	.....	.....	.....	.....	.....	.....	.....	.....	.....
Adams	373	105	55	63	71	56	21	15	.....
Allen	213	70	27	23	.....	.....	.....	.....	.....
Ashland	26	16	3	.....	.....	.....	.....	.....	.....
Ashtabula	151	25	43	17	11	4	.....	.....	.....
Athens	773	386	106	55	13	26	4	.....	.....
Auglaize	61	64	87	.....	.....	.....	.....	.....	.....
Belmont	1307	997	778	722	597	227	88	.....	.....
Brown	2067	1116	863	614	520	338	.....	.....	.....
Butler	988	729	367	254	183	158	79	.....	.....
Carroll	58	11	52	49	.....	.....	.....	.....	.....
Champaign	1110	788	494	328	207	149	65	.....	.....
Clark	2056	492	323	200	150	42	.....	.....	.....
Clermont	1629	833	412	122	92	29	37	.....	.....
Clinton	1145	823	598	377	114	46	9	.....	.....
Columbiana	485	280	182	417	352	100	99	.....	.....
Coshocton	33	24	14	38	43	19	.....	.....	.....
Crawford	101	49	10	5	21	.....	.....	.....	.....
Cuyahoga	1445	894	359	121	76	54	14	.....	.....
Darke	561	421	248	200	73	18	.....	.....	.....
Defiance	111	78	19	.....	.....	.....	.....	.....	.....
Delaware	557	131	135	76	52	37	44	.....	.....
Erie	342	149	202	97	.....	.....	.....	.....	.....
Fairfield	314	257	280	342	206	22	35	.....	.....
Fayette	1074	689	291	236	53	25	4	.....	.....
Franklin	2768	1578	1607	805	288	132	43	.....	.....
Fulton	23	1	1	.....	.....	.....	.....	.....	.....
Gallia	2802	1590	1198	799	522	141	15	.....	.....
Geauga	21	7	7	3	21	6	3	.....	.....
Greene	3815	1475	654	344	162	53	36	.....	.....
Guernsey	345	277	168	190	146	52	7	.....	.....
Hamilton	7432	4608	3600	2576	1304	633	158	.....	.....
Hancock	117	50	26	8	9	.....	.....	.....	.....
Hardin	274	119	14	4	.....	.....	.....	.....	.....
Harrison	485	157	287	163	75	28	.....	.....	.....
Henry	11	1	.....	6	.....	.....	.....	.....	.....
Highland	1684	958	896	786	314	171	126	.....	.....
Hocking	142	219	117	46	7	.....	.....	.....	.....
Holmes	4	5	5	3	10	.....	.....	.....	.....
Huron	200	79	39	106	56	7	.....	.....	.....
Jackson	789	696	391	315	124	36	.....	.....	.....
Jefferson	1005	707	665	497	381	217	124	35	.....
Knox	186	59	62	63	44	20	12	.....	.....
Lake	100	36	38	21	.....	.....	.....	.....	.....
Lawrence	1241	685	326	148	107	23	.....	.....	.....
Licking	243	143	128	140	77	38	8	.....	.....
Logan	962	655	536	407	98	78	.....	.....	.....
Lorain	1106	549	264	62	[illegible]	.....	.....	.....	.....
Lucas	776	278	139	54	.....	.....	.....	.....	.....
Madison	705	276	78	97	47	22	13	.....	.....
Mahoning	257	61	90	.....	.....	.....	.....	.....	.....
Marion	97	46	21	52	.....	.....	.....	.....	.....
Medina	50	38	35	13	12	14	.....	.....	.....
Meigs	1624	291	52	28	2	3	.....	.....	.....
Mercer	411	606	399	204	1	.....	.....	.....	.....
Miami	1049	800	602	211	48	60	21	.....	.....
Monroe	101	84	69	13	13	11	.....	.....	.....
Montgomery	809	395	249	376	139	73	54	.....	.....
Morgan	236	143	90	68	69	15	.....	.....	.....
Morrow	143	89	18	.....	.....	.....	.....	.....	.....
Muskingum	1166	1090	631	562	368	193	75	.....	.....
Noble	85	22	.....	.....	.....	.....	.....	.....	.....
Ottawa	92	.....	1	5	.....	.....	.....	.....	.....
Paulding	475	134	1	.....	.....	.....	.....	.....	.....
Perry	80	49	29	47	10	18	.....	.....	.....
Pickaway	1080	939	412	333	164	138	69	.....	.....
Pike	1142	842	618	329	178	122	.....	.....	.....
Portage	105	76	58	39	[illegible]	22	7	.....	.....
Preble	419	124	77	88	55	32	25	.....	.....
Putnam	73	6	11	1	.....	.....	.....	.....	.....
Richland	141	18	67	65	31	30	.....	.....	.....
Ross	3239	2781	1906	1195	897	502	370	125	.....
Sandusky	143	55	47	41	19	3	.....	.....	.....
Scioto	1013	323	211	206	98	36	29	.....	.....
Seneca	159	129	151	65	62	.....	.....	.....	.....
Shelby	600	580	407	252	42	9	.....	.....	.....
Stark	318	172	159	204	181	26	7	.....	.....
Summit	299	85	121	42	.....	.....	.....	.....	.....
Trumbull	233	80	65	70	43	50	55	5	.....
Tuscarawas	116	70	89	71	56	[illegible]	6	.....	.....
Union	343	223	128	78	2	8	.....	.....	.....
Van Wert	204	68	47	.....	.....	.....	.....	.....	.....
Vinton	208	153	107	.....	.....	.....	.....	.....	.....
Warren	1178	676	602	341	189	187	89	.....	.....
Washington	1058	648	390	269	139	99	48	18	.....
Wayne	55	27	28	41	42	.....	.....	139	.....
Williams	42	1	.....	2	1	.....	.....	.....	.....
Wood	43	3	18	32	12	1	.....	.....	.....
Wyandot	82	42	49	.....	.....	.....	.....	.....	.....
SLAVE.									
Total	.....	.....	.....	3	6	.....	.....	.....	.....
Variances from former official totals	.....	.....	.....	.....	.....	.....	.....	.....	.....
Butler	.....	.....	.....	.....	1	.....	.....	.....	.....
Clark	.....	.....	.....	.....	1	.....	.....	.....	.....
Hamilton	.....	.....	.....	.....	2	.....	.....	.....	.....
Lawrence	.....	.....	.....	1	.....	.....	.....	.....	.....
Madison	.....	.....	.....	.....	1	.....	.....	.....	.....
Montgomery	.....	.....	.....	.....	1	.....	.....	.....	.....
Muskingum	.....	.....	.....	1	.....	.....	.....	.....	.....
Preble	.....	.....	.....	1	.....	.....	.....	.....	.....
CHINESE.									
Total	1	.....	.....	.....	.....	.....	.....	.....	.....
Variances from former official totals	.....	.....	.....	.....	.....	.....	.....	.....	.....
Lawrence	1	.....	.....	.....	.....	.....	.....	.....	.....
INDIAN.									
Total	100	30	.....	.....	.....	.....	.....	.....	.....
Variances from former official totals	.....	.....	.....	.....	.....	.....	.....	.....	.....
Ashtabula	1	.....	.....	.....	.....	.....	.....	.....	.....
Athens	.....	2	.....	.....	.....	.....	.....	.....	.....
Auglaize	1	.....	.....	.....	.....	.....	.....	.....	.....
Belmont	1	.....	.....	.....	.....	.....	.....	.....	.....
Butler	3	.....	.....	.....	.....	.....	.....	.....	.....
Clermont	1	.....	.....	.....	.....	.....	.....	.....	.....
Crawford	1	.....	.....	.....	.....	.....	.....	.....	.....
Cuyahoga	1	.....	.....	.....	.....	.....	.....	.....	.....
Erie	1	.....	.....	.....	.....	.....	.....	.....	.....
Fayette	1	.....	.....	.....	.....	.....	.....	.....	.....
Fulton	.....	8	.....	.....	.....	.....	.....	.....	.....
Greene	24	.....	.....	.....	.....	.....	.....	.....	.....
Hamilton	4	.....	.....	.....	.....	.....	.....	.....	.....
Knox	3	.....	.....	.....	.....	.....	.....	.....	.....
Lawrence	18	.....	.....	.....	.....	.....	.....	.....	.....
Lorain	6	.....	.....	.....	.....	.....	.....	.....	.....
Lucas	2	.....	.....	.....	.....	.....	.....	.....	.....
Mahoning	.....	1	.....	.....	.....	.....	.....	.....	.....
Miami	.....	2	.....	.....	.....	.....	.....	.....	.....
Montgomery	.....	1	.....	.....	.....	.....	.....	.....	.....
Muskingum	1	.....	.....	.....	.....	.....	.....	.....	.....
Perry	7	.....	.....	.....	.....	.....	.....	.....	.....
Pike	1	.....	.....	.....	.....	.....	.....	.....	.....
Ross	5	.....	.....	.....	.....	.....	.....	.....	.....
Seneca	.....	1	.....	.....	.....	.....	.....	.....	.....
Shelby	6	.....	.....	.....	.....	.....	.....	.....	.....
Summit	2	5	.....	.....	.....	.....	.....	.....	.....
Trumbull	1	.....	.....	.....	.....	.....	.....	.....	.....
Warren	.....	7	.....	.....	.....	.....	.....	.....	.....
Wyandot	9	3	.....	.....	.....	.....	.....	.....	.....

TABLE II.—STATE OF OREGON.

COUNTIES.	AGGREGATE.								
	1870	1860	1850	1840	1830	1820	1810	1800	1790
Total	90923	52465	13294						
Variances from former official totals									
Baker (a)	2804								
Benton	4584	3074	814						
Clackamas	5993	3466	1859						
Clarke (d)			643						
Clatsop	1255	498	462						
Columbia	863	532							
Coos	1644	445							
Curry	504	393							
Douglas (c)	6066	3203							
Grant (b)	2251								
Jackson	4778	3736							
Josephine	1204	1623							
Lane	6426	4780							
Lewis (d)			558						
Linn	8717	6772	994						
Marion	9965	7088	2749						
Multnomah	11510	4150							
Polk	4701	3625	1051						
Tillamook	408	95							
Umatilla (a)	2916								
Umpqua (c)		1250							
Union (b)	2552								
Wasco (a) (b)	2509	1689							
Washington	4261	2801	2652						
Yam Hill	5012	3245	1512						

COUNTIES.	WHITE.								
Total	86929	52160	13087						
Variances from former official totals									
Baker	2121								
Benton	4569	3059	810						
Clackamas	5914	3464	1836						
Clarke			592						
Clatsop	1221	496	458						
Columbia	860	532							
Coos	1619	421							
Curry	481	376							
Douglas	5926	3167							
Grant	1304								
Jackson	4064	3689							
Josephine	955	1609							
Lane	6417	4779							
Lewis			457						
Linn	8708	6763	994						
Marion	9854	7022	2740						
Multnomah	10806	4126							
Polk	4693	3623	1046						
Tillamook	391	95							
Umatilla	2840								
Umpqua		1242							
Union	2505								
Wasco	2452	1673							
Washington	4222	2780	2643						
Yam Hill	5007	3244	1511						

COUNTIES.	FREE COLORED.								
Total	346	128	207						
Variances from former official totals									
Baker	1								
Benton	10	10	4						
Clackamas	23	1	23						
Clarke			51						
Clatsop	8	2	4						
Columbia									
Coos									
Curry	3								
Douglas	4	9							
Grant	5								
Jackson	28	42							
Josephine		4							
Lane		1							
Lewis			101						
Linn	7	7							
Marion	62	20	9						
Multnomah	163	17							
Polk	6	2	5						
Tillamook									
Umatilla	2								
Umpqua		3							
Union	1								
Wasco	21	9							
Washington			9						
Yam Hill	2	1	1						

COUNTIES.	CHINESE.								
Total	3330								
Variances from former official totals									
Baker	680								
Clackamas	50								
Clatsop	13								
Coos	13								
Curry	12								
Douglas	76								
Grant	940								
Jackson	634								
Josephine	223								
Lane	7								
Linn	2								
Marion	27								
Multnomah	508								
Polk	2								
Umatilla	70								
Union	45								
Wasco	27								
Yam Hill	1								

COUNTIES.	INDIAN.								
Total	318	177							
Variances from former official totals									
Baker	2								
Benton	5	5							
Clackamas	6	1							
Clarke									
Clatsop	13								
Columbia	3								
Coos	12	24							
Curry	8	17							
Douglas	60	27							
Grant	2								
Jackson	52	5							
Josephine	26	10							
Lane	2								
Lewis									
Linn		2							
Marion	22	46							
Multnomah	33	7							
Polk									
Tillamook	17								
Umatilla	4								
Umpqua		5							
Union	1								
Wasco	9	7							
Washington	39	21							
Yam Hill	2								

(a) In 1862 Baker and Umatilla from Wasco.
(b) In 1864 Grant and Union from Wasco.
(c) In 1862 Umpqua consolidated with Douglas.
(d) Since 1850 to Territory of Washington.

TABLE II.—STATE OF PENNSYLVANIA.

COUNTIES.	AGGREGATE. 1870	1860	1850	1840	1830	1820	1810	1800	1790
Total	3521951	2906215	2311786	1724033	1348233	*1951 1047507	810091	602365	434373
Variances from former official totals	.....	.....	.....	.....	.....	.....	.....	.....	.....
Adams	30315	28006	25981	23044	21379	19370	15152	13172	.....
Allegheny	262204	178831	138290	81235	50552	34921	25317	15087	10309
Armstrong	43382	35797	29560	28365	17701	10324	6143	2399	.....
Beaver	36148	29140	26689	29368	24183	15340	12168	5776	.....
Bedford	29635	26736	23052	29335	24502	20248	15746	12039	13124
Berks	106701	93818	77129	64569	53152	46275	43146	32407	30179
Blair	38051	27829	21777	.....	.....	.....	.....	.....	.....
Bradford	53204	48734	42831	32769	19746	11554	.....	.....	.....
Bucks	64336	63578	56091	48107	45745	37842	32371	27496	25401
Butler	36510	35594	30346	22378	14581	10193	7346	3916	.....
Cambria	36569	29155	17773	11256	7076	3287	2117	.....	.....
Cameron (a)	4273	.....	.....	.....	.....	.....	.....	.....	.....
Carbon	28144	21033	15686	.....	.....	.....	.....	.....	.....
Centre	34418	27000	23355	20492	18879	13796	10681	b13609	b7562
Chester	77805	74578	66438	57515	50910	44451	39596	32093	27937
Clarion	26537	24988	23565	.....	.....	.....	.....	.....	.....
Clearfield	25741	18759	12586	7834	4803	2342	875	.....	.....
Clinton (a)	23211	17723	11207	8323	.....	.....	.....	.....	.....
Columbia	28766	25065	17710	24267	20059	17621	.....	.....	.....
Crawford	63832	48755	37849	31724	16030	9397	6178	2346	.....
Cumberland	43912	40098	34327	30953	29226	23606	26757	25386	18243
Dauphin	60740	46756	35754	30118	25243	21653	31883	22270	18177
Delaware	39403	30597	24679	19791	17323	14810	14734	12809	9483
Elk (a)	8488	5915	3531	.....	.....	.....	.....	.....	.....
Erie	65973	49432	38742	31344	17041	*12 8541	3758	1468	.....
Fayette	43284	39909	39112	33574	29172	27285	24714	20159	13325
Forest	4010	898	.....	.....	.....	.....	.....	.....	.....
Franklin	45365	42126	39904	37793	35037	31892	23083	19638	15655
Fulton	9360	9131	7567	.....	.....	.....	.....	.....	.....
Greene	25887	24343	22136	19147	18028	15554	12544	8605	.....
Huntingdon	31251	28100	24786	35484	27145	*3 20139	14778	13008	7565
Indiana	36138	33687	27170	20782	14252	8882	6214	.....	.....
Jefferson	21656	18270	13518	7253	2025	561	161	.....	.....
Juniata	17390	16986	13029	11080	.....	.....	.....	.....	.....
Lancaster	121340	116314	98944	84203	76631	*361 67975	53927	43403	36147
Lawrence	27298	22999	21079	.....	.....	.....	.....	.....	.....
Lebanon	34096	31831	26071	21872	20557	*13 16975	.....	.....	.....
Lehigh	56796	43753	32479	25787	22256	18895	.....	.....	.....
Luzerne	160915	90244	56072	44006	27379	20027	18109	12839	4904
Lycoming	47626	37399	26257	22649	17636	13517	11006	5414	.....
McKean (a)	8825	8859	5254	2975	1439	728	142	.....	.....
Mercer	49977	36856	33172	32873	19729	11681	8277	3228	.....
Mifflin	17508	16340	14980	13092	21690	16618	12132	(b)	(b)
Monroe	18362	16758	13270	9879	.....	.....	.....	.....	.....
Montgomery	81612	70500	58291	47241	39406	35793	29703	24150	22929
Montour	15344	13053	13239	.....	.....	.....	.....	.....	.....
Northampton	61432	47904	40235	40996	39482	31765	38145	30062	24250
Northumberland	41444	28922	23272	20027	18133	15424	36327	27797	17161
Perry	25447	22793	20088	17096	14261	*58 11284	.....	.....	.....
Philadelphia	674022	565529	408762	258037	188797	*1460 135637	111210	81009	54391
Pike	8436	7155	5881	3832	4843	*4 2890	.....	.....	.....
Potter (a)	11265	11470	6048	3371	1265	186	29	.....	.....
Schuylkill	116428	89510	60713	29053	20744	*28 11311	.....	.....	.....
Snyder	15606	15035	.....	.....	.....	.....	.....	.....	.....
Somerset	28226	26778	24416	19650	17762	13974	11284	10188	.....
Sullivan	6191	5637	3694	.....	.....	.....	.....	.....	.....
Susquehanna	37523	36267	28688	21195	16787	9960	.....	.....	.....
Tioga	35097	31044	23987	15498	8978	4021	1687	.....	.....
Union	15563	14145	26083	22787	20795	18619	.....	.....	.....
Venango	47925	25043	18310	17900	9470	4915	3060	1130	.....
Warren	23897	19190	13671	9278	4697	1976	827	233	.....
Washington	48483	46805	44939	41279	42784	40038	36289	28298	23866
Wayne	33188	32239	21890	11848	7663	4127	4125	2562	.....
Westmoreland	58719	53736	51726	42699	38400	30540	26392	22726	16018
Wyoming	14585	12540	10655	.....	.....	.....	.....	.....	.....
York	76134	68200	57450	47010	42859	*12 38747	31958	25643	37747

COUNTIES.	WHITE. 1870	1860	1850	1840	1830	1820	1810	1800	1790
Total	3456609	2849259	2258160	1676115	1309900	1017094	786804	586095	424099
Variances from former official totals	.....	.....	.....	.....	.....	.....	.....	.....	.....
Adams	29750	27532	25426	22352	20742	18741	14743	12869	.....
Allegheny	257743	176102	134859	79117	49356	34226	24879	14752	10141
Armstrong	43202	35619	29431	28253	17605	10282	6139	2398	.....
Beaver	35818	28866	26444	29102	24044	15234	12085	5737	.....
Bedford	29150	26242	22637	28865	24076	19902	15625	12010	13044
Berks	106269	93321	76579	64043	52566	45797	42618	32223	29913
Blair	37665	27546	21517	.....	.....	.....	.....	.....	.....
Bradford	52715	48531	42634	32608	19664	11519	.....	.....	.....
Bucks	62532	61959	54369	46368	44326	36558	31377	26827	24559
Butler	36468	35538	30262	22317	14555	10180	7336	3913	.....
Cambria	36471	29040	17645	11158	7014	3267	2078	.....	.....
Cameron	4261	.....	.....	.....	.....	.....	.....	.....	.....
Carbon	28079	21024	15656	.....	.....	.....	.....	.....	.....
Centre	34152	26739	23112	20191	18617	13676	10566	b13460	b7461
Chester	71569	68671	61215	53372	47911	41710	37775	30902	27249
Clarion	26511	24925	23448	.....	.....	.....	.....	.....	.....
Clearfield	25606	18678	12482	7777	4750	2307	840	.....	.....
Clinton	23016	17586	11055	8247	.....	.....	.....	.....	.....
Columbia	28622	24962	17607	24192	19964	17558	.....	.....	.....
Crawford	63350	48573	37750	31609	15996	9356	6156	2336	.....
Cumberland	41895	38758	33370	29933	28291	22861	26185	24826	17814
Dauphin	57768	45047	34476	29161	24332	21147	31604	22011	17908
Delaware	36659	28948	23122	18458	16062	13701	13912	12157	9144
Elk	8424	5904	3529	.....	.....	.....	.....	.....	.....
Erie	65584	49251	38593	31244	16926	8469	3709	1449	.....
Fayette	41780	38360	37443	32109	28166	26385	24066	19740	12995
Forest	4003	898	.....	.....	.....	.....	.....	.....	.....
Franklin	42903	40327	37956	35760	33220	30326	22072	18793	15052
Fulton	9209	9030	7474	.....	.....	.....	.....	.....	.....
Greene	25374	23816	21660	18733	17715	15293	12462	8525	.....
Huntingdon	30952	27810	24451	34977	26813	19866	14668	12876	7498
Indiana	35952	33501	26916	20627	14144	8821	6200	.....	.....
Jefferson	21588	18189	13424	7196	2003	551	160	.....	.....
Juniata	17164	16725	12898	10971	.....	.....	.....	.....	.....
Lancaster	118479	112854	95330	81198	74086	65748	52326	42439	35254
Lawrence	27181	22897	20947	.....	.....	.....	.....	.....	.....
Lebanon	34022	31748	25985	21769	20464	16868	.....	.....	.....
Lehigh	56756	43696	32431	25754	22166	18846	.....	.....	.....
Luzerne	160149	89794	55699	43811	27193	19914	18010	12743	4880
Lycoming	46775	37000	25890	22290	17388	13375	10940	5112	.....
McKean	8801	8859	5218	2970	1438	727	141	.....	.....
Mercer	49700	36575	32881	32545	19522	11590	8230	3215	.....
Mifflin	17285	15925	14570	12644	21331	16441	12016	(b)	(b)
Monroe	18157	16631	13170	9829	.....	.....	.....	.....	.....
Montgomery	80375	69596	57434	46561	38662	34916	29029	23590	22375
Montour	15265	12939	13155	.....	.....	.....	.....	.....	.....
Northampton	61245	47763	40099	40832	39290	31565	37956	29813	24094
Northumberland	41311	28807	23180	19922	18033	15310	36130	27633	16963
Perry	25307	22674	19953	16942	14148	11216	.....	.....	.....
Philadelphia	651854	543344	389001	238204	173173	123746	100688	74129	51902
Pike	8323	7018	5692	3683	4743	2839	.....	.....	.....
Potter	11243	11455	6042	3370	1262	185	28	.....	.....
Schuylkill	116044	89153	60305	28728	20508	11216	.....	.....	.....
Snyder	15573	15000	.....	.....	.....	.....	.....	.....	.....
Somerset	28181	26731	24317	19568	17678	13888	11270	10163	.....
Sullivan	6186	5628	3683	.....	.....	.....	.....	.....	.....
Susquehanna	37274	36058	28528	21098	16714	9910	.....	.....	.....
Tioga	35003	30942	23889	15429	8949	4004	1687	.....	.....
Union	15403	14090	25982	22700	20738	18545	.....	.....	.....
Venango	47492	24974	18270	17873	9437	4887	3054	1124	.....
Warren	23787	19139	13593	9238	4683	1975	827	233	.....
Washington	46452	45079	43380	40164	41931	39291	35683	27874	23591
Wayne	33147	32199	21841	11809	7632	4111	4078	2507	.....
Westmoreland	58160	53304	51280	42408	38022	30288	26127	22499	15851
Wyoming	14575	12535	10650	.....	.....	.....	.....	.....	.....
York	74900	66834	56325	46036	41851	37960	31329	25214	36411

COUNTIES.	FREE COLORED. 1870	1860	1850	1840	1830	1820	1810	1800	1790
Total	65294	56949	53626	47854	37930	30202	22492	14564	6537
Variances from former official totals	.....	.....	.....	.....	.....	.....	.....	.....	.....
Adams	565	474	555	690	592	606	338	189	.....
Allegheny	4459	2725	3431	2118	1169	694	414	256	9
Armstrong	179	178	129	112	96	42	4	.....	.....
Beaver	330	274	245	266	139	101	75	35	.....
Bedford	485	494	415	470	425	341	120	24	34
Berks	424	497	550	524	579	477	524	165	201
Blair	386	283	260	.....	.....	.....	.....	.....	.....
Bradford	489	203	197	161	69	35	.....	.....	.....
Bucks	1803	1618	1722	1739	1413	1282	983	610	581
Butler	42	56	84	61	22	13	10	2	.....
Cambria	98	115	128	98	62	20	33	.....	.....
Cameron	12	.....	.....	.....	.....	.....	.....	.....	.....
Carbon	65	0	30	.....	.....	.....	.....	.....	.....
Centre	266	261	243	301	262	120	114	b126	b42
Chester	6233	5907	5223	4143	2993	2734	1814	1145	543
Clarion	26	63	117	.....	.....	.....	.....	.....	.....
Clearfield	135	81	104	57	53	35	35	.....	.....
Clinton	195	137	152	76	.....	.....	.....	.....	.....
Columbia	144	103	103	75	95	63	.....	.....	.....
Crawford	481	182	99	115	34	41	20	5	.....
Cumberland	2015	1340	957	996	928	728	265	329	206
Dauphin	2972	1709	1278	957	893	497	253	166	57
Delaware	2744	1649	1557	1333	1258	1108	822	645	289
Elk	64	11	2	.....	.....	.....	.....	.....	.....
Erie	389	181	149	100	114	71	31	17	.....
Fayette	1503	1549	1669	1464	907	859	590	327	48
Forest	7	.....	.....	.....	.....	.....	.....	.....	.....
Franklin	2462	1799	1948	2033	1804	1547	924	664	273
Fulton	151	101	93	.....	.....	.....	.....	.....	.....
Greene	513	526	476	413	311	254	72	58	.....
Huntingdon	299	290	335	507	324	268	110	100	24
Indiana	186	186	254	155	97	61	14	.....	.....
Jefferson	68	81	94	57	21	10	1	.....	.....
Juniata	226	261	131	108	.....	.....	.....	.....	.....
Lancaster	2861	3459	3614	3003	2490	2206	1557	786	545
Lawrence	117	102	132	.....	.....	.....	.....	.....	.....

Table II.—STATE OF PENNSYLVANIA—Continued.

COUNTIES.	FREE COLORED. 1870	1860	1850	1840	1830	1820	1810	1800	1790
Lebanon	74	83	86	103	88	103			
Lehigh	40	57	48	33	88	49			
Luzerne	766	450	373	194	186	112	99	78	13
Lycoming	851	399	367	359	248	139	64	263	
McKean	24		36	5	1	1			
Mercer	277	281	291	328	201	90	44	8	
Mifflin	223	415	410	427	359	172	107	(b)	(b)
Monroe	205	127	100	50					
Montgomery	1237	904	857	680	743	874	671	527	440
Montour	79	114	84						
Northampton	186	141	136	164	192	200	189	241	133
Northumberland	133	115	92	105	100	113	194	135	109
Perry	140	119	135	154	109	67			
Philadelphia	22147	22185	19761	19831	15604	11884	10514	6795	2102
Pike	113	137	189	149	99	50			
Potter	22	15	0	1	3	1	1		
Schuylkill	384	357	408	325	236	95			
Snyder	33	35							
Somerset	45	47	99	82	82	86	14	25	
Sullivan	5	9	11						
Susquehanna	249	209	160	97	73	50			
Tioga	94	102	98	69	29	17			
Union	162	55	101	84	55	71			
Venango	433	69	40	27	30	28	0	0	
Warren	104	51	78	40	14	1			
Washington	2031	1726	1559	1113	852	742	570	340	12
Wayne	41	40	49	39	31	16	44	54	
Westmoreland	559	432	446	290	377	247	245	91	39
Wyoming	10	5	5						
York	1233	1366	1125	973	980	781	607	352	837
SLAVE.									
Total				64	403	211	795	1706	3737
Variances from former official totals									
Adams				2	45	23	71	114	
Allegheny					27	1	24	79	159
Armstrong								1	
Beaver						5	8	4	
Bedford					1	5	1	5	46
Berks				2	7	1	4	19	65
Bradford					13				
Bucks					0	2	11	59	261
Butler					4			1	
Cambria							6		
Centre							1	b23	b59
Chester					0	7	7	46	145
Crawford							2	5	
Cumberland				24	7	17	307	228	223
Dauphin					18	9	26	93	212
Delaware					3	1		7	50
Erie					1	1	18	2	
Fayette				1	99	41	58	92	282
Franklin					13	19	87	181	330
Greene				1	2	7	10	22	
Huntingdon					8	5		32	43

COUNTIES.	SLAVE. 1870	1860	1850	1840	1830	1820	1810	1800	1790
Indiana					11				
Jefferson					1				
Juniata				1					
Lancaster				2	55	21	44	178	348
Lebanon					5	4			
Lehigh					2				
Luzerne				1		1		18	11
Lycoming						3	2	39	
McKean							1		
Mercer					6	1	3	5	
Mifflin				21		5	9	(b)	(b)
Montgomery					1	3	3	33	114
Northampton								8	23
Northumberland						1	3	29	89
Perry					4	1			
Philadelphia				2	20	7	8	85	387
Pike					1	1			
Somerset					2				
Union				3	2	3			
Venango					3				
Washington				2	1	5	36	84	263
Wayne							3	1	
Westmoreland				1	1	5	20	136	128
York				1	28	6	22	77	499
CHINESE.									
Total	c14								
Variances from former official totals									
Fayette	1								
Philadelphia	c13								
INDIAN.									
Total	34	7							
Variances from official totals									
Allegheny	2	4							
Armstrong	1								
Berks	1								
Bucks	1	1							
Chester	3								
Crawford	1								
Cumberland	2								
Greene		1							
Lancaster		1							
Northampton	1								
Philadelphia	8								
Warren	0								
York	1								

(*) All other persons, except Indians not taxed.
(a) In 1860 Cameron from Clinton, Elk, McKean, and Potter.
(b) Centre and Mifflin were tabulated together in 1790 and 1800, and are here placed in the line of Centre.
(c) Including 1 Japanese.

Table II.—STATE OF RHODE ISLAND.

COUNTIES.	AGGREGATE. 1870	1860	1850	1840	1830	1820	1810	1800	1790
Total	217353	174620	147545	108830	97199	*44 83015	76931	69122	68825
Variances from former official totals									
Bristol	9421	8907	8514	6476	5446	5637	5072	3801	3211
Kent	18595	17303	15068	13083	12789	*1 10227	9834	8487	8848
Newport	20050	21896	20007	16874	16535	*1 15770	16294	14845	14300
Providence	149190	107799	87526	58073	47018	*38 35698	30769	25854	24391
Washington	20097	18715	16430	14324	15411	*4 15683	14962	16135	18075

COUNTIES.	WHITE. 1870	1860	1850	1840	1830	1820	1810	1800	1790
Total	212219	170649	143875	105587	93621	79413	73214	65438	64470
Variances from former official totals									
Bristol	9233	8599	8203	6231	5182	5333	4814	3610	3021
Kent	18257	17038	14839	12771	12488	9888	9476	8060	8434
Newport	19115	21074	19225	16293	15821	14890	15346	13768	13120
Providence	146246	105821	85708	56479	45454	34327	29493	24878	23531
Washington	19368	18117	15900	13813	14676	14975	14085	15122	16364

Table II.—STATE OF RHODE ISLAND—Continued.

COUNTIES.	FREE COLORED. 1870	1860	1850	1840	1830	1820	1810	1800	1790
Total	4980	3952	3670	3238	3561	3554	3609	3304	3407
Variances from former official totals	.....	.....	.....	.....	.....	.....	.....	.....	.....
Bristol	187	308	311	245	263	302	221	145	92
Kent	337	259	229	310	301	332	354	407	351
Newport	931	822	782	579	708	852	904	892	814
Providence	2911	1977	1818	1593	1557	1367	1263	971	778
Washington	614	586	530	511	732	701	867	889	1372
	SLAVE.								
Total	.....	.....	.....	5	17	48	108	380	948
Variances from former official totals	.....	.....	.....	.....	.....	.....	.....	.....	.....
Bristol	.....	.....	.....	.....	1	2	37	46	98

COUNTIES.	SLAVE. 1870	1860	1850	1840	1830	1820	1810	1800	1790
Kent	.....	.....	.....	2	.....	7	4	20	63
Newport	.....	.....	.....	2	6	28	44	185	366
Providence	.....	.....	.....	1	7	4	13	5	82
Washington	.....	.....	.....	.....	3	7	10	124	339
	INDIAN.								
Total	154	19	.....	.....	.....	.....	.....	.....	.....
Variances from former official totals	.....	.....	.....	.....	.....	.....	.....	.....	.....
Bristol	1	.....	.....	.....	.....	.....	.....	.....	.....
Kent	1	6	.....	.....	.....	.....	.....	.....	.....
Newport	4	.....	.....	.....	.....	.....	.....	.....	.....
Providence	33	1	.....	.....	.....	.....	.....	.....	.....
Washington	115	12	.....	.....	.....	.....	.....	.....	.....

(*) All other persons, except Indians not taxed.

STATE OF SOUTH CAROLINA.

COUNTIES.	AGGREGATE. 1870	1860	1850	1840	1830	1820	1810	1800	1790
Total	705606	703708	668507	594398	581185	502741	415115	345591	249073
Variances from former official totals	.....	.....	.....	.....	.....	.....	.....	.....	.....
Abbeville	31129	32385	32318	29351	28149	23167	21156	13553	9197
Anderson (b)	24049	22873	21475	18493	17169	.....	.....	.....	.....
Barnwell	35724	30743	26608	21471	19236	14750	12280	7376	.....
Beaufort	34359	40053	38805	35794	37032	32199	25887	20428	18753
Charleston	88863	70100	83844	82661	86338	80212	63179	57480	46647
Chester	18805	18122	18038	17747	17182	14189	11479	8185	6866
Chesterfield	10584	11834	10790	8574	8472	6645	5564	5216	.....
Clarendon	14038	13095	.....	.....	.....	.....	.....	.....	.....
Colleton	25410	41916	28466	25548	27256	26404	26359	24903	20338
Darlington	26243	20361	16830	14822	13728	10940	9047	7631	.....
Edgefield	42486	39887	39262	32852	30509	25119	23160	18130	13289
Fairfield	19888	22111	21404	20165	21546	17174	11857	10087	7623
Georgetown	16161	21305	20647	18274	19943	17603	15679	22938	22122
Greenville	22262	21892	20156	17839	16476	14530	13133	11504	6503
Horry	10721	7962	7646	5755	5245	5025	4349	.....	.....
Kershaw	11754	13086	14473	12281	13545	12432	9867	7340	.....
Lancaster	12087	11797	10988	9907	10361	8716	6318	6012	6302
Laurens	22536	23858	23407	21584	20863	17682	14982	12809	9337
Lexington	12988	15579	12930	12111	9065	8083	6641	.....	.....
Marion	22160	21190	17407	13932	11208	10201	8884	6914	.....
Marlborough	11814	12434	10789	8408	8582	6425	4966	5452	10706
Newberry	20775	20879	20143	18350	17441	16104	13964	12006	9342
Oconee(a)	10536	.....	.....	.....	.....	.....	.....	.....	.....
Orangeburg	16865	24896	23582	18519	18453	15653	13229	15766	18513
Pendleton (b)	.....	.....	.....	.....	.....	27022	22897	20052	9568
Pickens (a) (b)	10269	19639	16904	14356	14473	.....	.....	.....	.....
Richland	23025	18307	20243	16397	14772	12321	9027	6097	3930
Spartanburg	25784	26919	26400	23669	21150	16989	14259	12122	8800
Sumter	25268	23859	33220	27892	28277	25369	19054	13103	6940
Union	19248	19635	19852	18936	17906	14126	10995	10237	7693
Williamsburgh	15489	15489	12447	10327	9018	8716	6871	.....	.....
York	24286	21502	19433	18383	17790	14936	10032	10250	6604
	WHITE.								
Total	289667	291300	274563	259084	257863	237440	214196	196255	140178
Variances from former official totals	.....	.....	.....	.....	.....	.....	.....	.....	.....
Abbeville	10916	11516	12699	13880	14861	13488	14396	10548	7505
Anderson	14456	14286	13867	12747	12704	.....	.....	.....	.....
Barnwell	13578	12702	12289	10533	10456	8162	7969	5575	.....
Beaufort	5309	6714	5947	5650	5664	4679	4792	4199	4364
Charleston	28204	29136	25208	20921	20804	19376	16011	14374	11801
Chester	6290	7096	8003	9889	9946	9611	8722	7019	5881
Chesterfield	6275	7354	6678	5537	5356	4412	3867	3995	.....
Clarendon	4660	4378	.....	.....	.....	.....	.....	.....	.....
Colleton	8909	9255	6775	5874	5354	4341	4290	4394	3601
Darlington	10097	8421	6747	7169	6714	6407	6259	5263	.....
Edgefield	17040	15653	16252	15020	14957	12864	14433	13063	9605
Fairfield	5787	6373	7068	7587	9705	9378	7786	8096	6138
Georgetown	2773	3013	2193	2093	1931	1830	1710	6275	8878
Greenville	15121	14631	13370	12491	11380	11017	10739	10029	5888

COUNTIES.	WHITE. 1870	1860	1850	1840	1830	1820	1810	1800	1790
Horry	7486	5564	5522	4154	3513	3568	2933	.....	.....
Kershaw	3809	5026	4681	3988	5016	5628	4942	4706	.....
Lancaster	6159	6054	5857	5565	6165	5848	4300	4898	4864
Laurens	9904	10529	11370	12572	13534	12755	11645	10870	8210
Lexington	8452	9333	7350	7401	5239	5267	4713	.....	.....
Marion	11428	11007	9781	8593	7338	6652	6019	4621	.....
Marlborough	5146	5373	5033	4188	4194	3250	3173	3880	7418
Newberry	7457	7000	7242	8208	8919	10177	9848	9707	8186
Oconee	8114	.....	.....	.....	.....	.....	.....	.....	.....
Orangeburg	5709	8108	8120	6321	7516	6760	6639	10315	12412
Pendleton	.....	.....	.....	.....	.....	22140	19364	17760	8731
Pickens	7730	15335	13105	11548	11464	.....	.....	.....	.....
Richland	7842	6863	6764	5326	5238	4499	3468	2929	2479
Spartanburg	17375	18537	18311	17924	16144	13655	11835	10609	7907
Sumter	7463	6857	9813	8644	9184	8844	7128	6239	4228
Union	8718	8670	9317	10485	10654	9786	8081	8472	6430
Williamsburgh	5346	5187	3902	3327	2829	2795	2306	.....	.....
York	12114	11329	11299	11449	11054	10251	6828	8419	5652
	FREE COLORED.								
Total	415814	9914	8960	8276	7921	6826	4554	3185	1801
Variances from former official totals	.....	.....	.....	.....	.....	.....	.....	.....	.....
Abbeville	20213	367	357	323	182	64	88	41	27
Anderson	9593	162	94	63	38	.....	.....	.....	.....
Barnwell	22146	640	311	435	283	252	158	111	.....
Beaufort	29050	809	579	462	507	181	181	198	153
Charleston	60603	3622	3861	3201	3632	3615	1783	1161	775
Chester	12513	156	148	136	94	36	14	2	47
Chesterfield	4309	132	218	166	124	171	58	73	.....
Clarendon	9366	151	.....	.....	.....	.....	.....	.....	.....
Colleton	16492	354	319	428	418	293	211	38	175
Darlington	16146	52	42	93	101	69	57	32	.....
Edgefield	25417	173	285	294	203	57	151	61	65
Fairfield	14101	204	90	73	95	48	37	23	.....
Georgetown	13388	183	291	188	214	227	102	95	113
Greenville	7141	212	95	43	32	90	41	36	9
Horry	3235	39	49	27	18	23	18	.....	.....
Kershaw	7945	197	214	250	196	112	78	104	.....
Lancaster	5924	93	117	107	73	70	372	38	68
Laurens	12632	129	84	101	56	49	29	20	7
Lexington	4536	44	23	25	36	15	17	.....	.....
Marion	10732	232	106	88	44	86	94	138	.....
Marlborough	6668	168	156	102	55	142	84	179	59
Newberry	13318	184	213	238	206	178	110	95	19
Oconee	2422	.....	.....	.....	.....	.....	.....	.....	.....
Orangeburg	11156	205	78	264	6	64	26	95	170
Pendleton	.....	.....	.....	.....	.....	167	48	68	3
Pickens	2538	109	120	93	143	.....	.....	.....	.....
Richland	15177	439	501	407	498	195	321	135	14
Spartanburg	8408	142	50	58	79	26	33	46	27
Sumter	17805	320	342	373	372	382	288	301	.....
Union	10530	164	143	97	87	62	68	68	48
Williamsburgh	10143	43	37	32	26	57	47	.....	.....
York	12167	189	127	109	103	95	40	27	29

Table II.—STATE OF SOUTH CAROLINA—Continued.

COUNTIES.	SLAVE. 1870	1860	1850	1840	1830	1820	1810	1800	1790
Total	.....	402406	384984	327038	315401	258475	196365	146151	107094
Variances from former official totals	.....	.....	.....	.....	.....	.....	.....	.....	.....
Abbeville	.....	20502	19262	15148	13106	9615	6672	2964	1665
Anderson	.....	8425	7514	5683	4427	.....	.....	.....	.....
Barnwell	.....	17401	14008	10503	8497	6336	4153	1690	.....
Beaufort	.....	32530	32279	29682	30861	27339	20914	16031	14236
Charleston	.....	37290	54775	58539	61902	57221	45385	41945	34071
Chester	.....	10868	9887	7722	7142	4542	2743	1164	938
Chesterfield	.....	4348	3894	2871	2992	2062	1639	1148	.....
Clarendon	.....	8566	.....	.....	.....	.....	.....	.....	.....
Colleton	.....	32307	21372	19246	21484	21770	21858	20471	16562
Darlington	.....	11877	10041	7560	6913	4473	2731	2336	.....
Edgefield	.....	24060	22725	17538	15349	12198	8576	5006	3619
Fairfield	.....	15534	14246	12505	11746	7748	4034	1968	1485
Georgetown	.....	18109	18253	15993	17798	15546	13867	16568	13131
Greenville	.....	7049	6691	5305	5064	3423	2353	1439	606
Horry	.....	2359	2075	1574	1714	1434	1398	.....	.....
Kershaw	.....	7841	9578	8043	8333	6692	4847	2530	.....
Lancaster	.....	5650	5014	4235	4123	2798	1646	1076	1370
Laurens	.....	13200	11953	8911	7243	4878	3308	1919	1120
Lexington	.....	6202	5557	4685	3790	2801	1911	.....	.....
Marion	.....	9951	7520	5251	3826	3463	2771	2155	.....
Marlborough	.....	6893	5600	4118	4333	3033	1709	1393	3229
Newberry	.....	13695	12688	9904	8316	5749	4006	2204	1144
Oconee	.....	.....	.....	.....	.....	.....	.....	.....	.....
Orangeburg	.....	16583	15384	11934	10931	8829	6564	5356	5931
Pendleton	.....	.....	.....	.....	.....	4715	3485	2224	834
Pickens	.....	4195	3679	2715	2866	.....	.....	.....	.....
Richland	.....	11005	12978	10664	9036	7627	5238	3033	1437
Spartanburg	.....	8240	8039	5687	4927	3308	2391	1467	866
Sumter	.....	16682	23065	18875	18721	16143	11638	6563	2712
Union	.....	10801	10392	8354	7165	4278	2846	1697	1215

COUNTIES.	SLAVE. 1870	1860	1850	1840	1830	1820	1810	1800	1790
Williamsburgh	.....	10259	8508	6968	6163	5864	4518	.....	.....
York	.....	9984	8007	6825	6633	4590	3164	1804	923
	CHINESE.								
Total	1	.....	.....	.....	.....	.....	.....	.....	.....
Variances from former official totals	.....	.....	.....	.....	.....	.....	.....	.....	.....
Richland	1	.....	.....	.....	.....	.....	.....	.....	.....
	INDIAN.								
Total	124	88	.....	.....	.....	.....	.....	.....	.....
Variances from former official totals	.....	.....	.....	.....	.....	.....	.....	.....	.....
Charleston	56	52	.....	.....	.....	.....	.....	.....	.....
Chester	2	2	.....	.....	.....	.....	.....	.....	.....
Clarendon	12	.....	.....	.....	.....	.....	.....	.....	.....
Colleton	9	.....	.....	.....	.....	.....	.....	.....	.....
Darlington	.....	11	.....	.....	.....	.....	.....	.....	.....
Edgefield	29	1	.....	.....	.....	.....	.....	.....	.....
Kershaw	.....	22	.....	.....	.....	.....	.....	.....	.....
Lancaster	4	.....	.....	.....	.....	.....	.....	.....	.....
Pickens	1	.....	.....	.....	.....	.....	.....	.....	.....
Richland	5	.....	.....	.....	.....	.....	.....	.....	.....
Spartanburg	1	.....	.....	.....	.....	.....	.....	.....	.....
York	5	.....	.....	.....	.....	.....	.....	.....	.....

(*a*) In 1869 Oconee from Pickens.

(*b*) In 1826 Anderson and Pickens from all of Pendleton.

STATE OF TENNESSEE.

COUNTIES.	AGGREGATE. 1870	1860	1850	1840	1830	1820	1810	1800	1790
Total	1258520	1109801	1002717	829210	681904	*52 422771	261727	105602	35691
Variances from former official totals	.....	.....	.....	.....	.....	*a*+10	.....	.....	.....
Anderson	8704	7068	6938	5658	5310	4668	3959	.....	.....
Bedford	24333	21584	21511	20546	30396	16012	8242	.....	.....
Benton	8234	8463	6315	4772	.....	.....	.....	.....	.....
Bledsoe	4870	4459	5959	5676	4648	4005	3259	.....	.....
Blount	14237	13270	12424	11745	11028	11258	8839	5587	.....
Bradley	11652	11701	12259	7385	.....	.....	.....	.....	.....
Campbell	7445	6712	6068	6149	5110	4244	2668	.....	.....
Cannon	10502	9509	8982	7193	.....	.....	.....	.....	.....
Carroll	19447	17437	15967	12362	9397	.....	.....	.....	.....
Carter	7909	7124	6296	5372	6414	4835	4190	4813	.....
Cheatham	6678	7258	.....	.....	.....	.....	.....	.....	.....
Claiborne	9321	9643	9369	9474	8470	5508	4798	.....	.....
Cocke	12458	10408	8300	6992	6017	4892	5154	(*b*)	.....
Coffee	10237	9689	8351	8184	.....	.....	.....	.....	.....
Cumberland	3461	3460	.....	.....	.....	.....	.....	.....	.....
Davidson	62897	47055	38882	30509	28122	20154	15608	9965	3459
Decatur	7772	6276	6003	.....	.....	.....	.....	.....	.....
De Kalb	11425	10573	8016	5868	.....	.....	.....	.....	.....
Dickson	9340	9982	8404	7074	7265	5190	4516	.....	.....
Dyer	13706	10536	6361	4484	1904	.....	.....	.....	.....
Fayette	26145	24327	26719	21501	8652	.....	.....	.....	.....
Fentress	4717	5054	4454	3550	2748	.....	.....	.....	.....
Franklin	14970	13848	13768	12033	15620	16571	5730	.....	.....
Gibson	25666	21777	19548	13689	5801	.....	.....	.....	.....
Giles	32413	26166	25949	21494	18703	12558	4546	.....	.....
Grainger	12421	10962	12370	10572	10066	7651	6397	7367	.....
Greene	21668	19004	17824	16076	14410	11324	9713	7610	7741
Grundy	3250	3093	2773	.....	.....	.....	.....	.....	.....
Hamilton	17241	13258	10075	8175	2276	821	.....	.....	.....
Hancock	7148	7020	5660	.....	.....	.....	.....	.....	.....
Hardeman	18074	17769	17456	14563	11655	.....	.....	.....	.....
Hardin	11768	11214	10328	8245	4868	1462	.....	.....	.....
Hawkins	15837	16162	13370	15035	13683	10949	7643	6563	6970
Haywood	25094	19232	17259	13870	5334	.....	.....	.....	.....
Henderson	14217	14491	13164	11875	8748	.....	.....	.....	.....
Henry	20380	19133	18233	14906	12249	.....	.....	.....	.....
Hickman	9856	9312	9397	8618	8119	6080	2583	.....	.....
Humphreys	9326	9096	6422	5195	6187	4067	1511	.....	.....
Jackson	12583	11725	15673	12872	9698	7593	5401	.....	.....
Jefferson	19476	16043	13204	12076	11801	8953	7309	*b*9017	.....

COUNTIES.	AGGREGATE. 1870	1860	1850	1840	1830	1820	1810	1800	1790
Johnson	5852	5018	3705	2658	.....	.....	.....	.....	.....
Knox	28990	22813	18807	15485	14498	13034	10171	12446	.....
Lake (*c*)	2428	.....	.....	.....	.....	.....	.....	.....	.....
Lauderdale	10838	7559	5169	3435	.....	.....	.....	.....	.....
Lawrence	7601	9320	9280	7121	5411	3271	.....	.....	.....
Lewis	1986	2241	4438	.....	.....	.....	.....	.....	.....
Lincoln	28050	22828	23492	21493	22075	14761	6104	.....	.....
Macon	6633	7290	6948	.....	.....	.....	.....	.....	.....
Madison	23480	21535	21470	16530	11594	.....	.....	.....	.....
Marion	6841	6190	6314	6070	5508	3888	.....	.....	.....
Marshall	16207	14592	15616	14555	.....	.....	.....	.....	.....
Maury	36289	32498	29520	28186	27665	*52 22089	10359	.....	.....
McMinn	13969	13555	13906	12719	14460	1623	.....	.....	.....
McNairy	12726	14732	12864	9385	5697	.....	.....	.....	.....
Meigs	4511	4667	4879	4794	.....	.....	.....	.....	.....
Monroe	12589	12607	11874	12056	13708	2529	.....	.....	.....
Montgomery	24747	20895	21045	16927	14349	12219	8021	2899	1387
Morgan	2969	3353	3430	2660	2582	1676	.....	.....	.....
Obion (*c*)	15584	12817	7633	4814	2099	.....	.....	.....	.....
Overton	11297	12637	11211	9279	8242	7128	5643	.....	.....
Perry	6925	6042	5821	7419	7094	2384	.....	.....	.....
Polk	7369	8726	6338	3570	.....	.....	.....	.....	.....
Putnam	8698	8558	.....	.....	.....	.....	.....	.....	.....
Rhea	5538	4991	4415	3985	8186	4215	2504	.....	.....
Roane	15622	13583	12185	10948	11341	7895	5581	.....	.....
Robertson	16166	15265	16145	13801	13272	9938	7270	4280	.....
Rutherford	33289	27918	29122	24280	26134	19552	10265	.....	.....
Scott	4054	3519	1905	.....	.....	.....	.....	.....	.....
Sequatchie	2335	2120	.....	.....	.....	.....	.....	.....	.....
Sevier	11028	9122	6920	6442	5717	4772	4595	3419	3619
Shelby	76378	48092	31157	14721	5648	364	.....	.....	.....
Smith	15994	16357	18412	21179	19906	*a*17580	11649	4294	.....
Stewart	12019	9896	9719	8587	6968	8397	4262	.....	.....
Sullivan	13136	13552	11742	10736	10073	7015	6847	10218	4447
Sumner	23711	22030	22717	22445	20569	19211	13792	4616	2196
Tipton	14884	10705	8887	6800	5317	.....	.....	.....	.....
Union	7605	6117	.....	.....	.....	.....	.....	.....	.....
Van Buren	2725	2581	2674	.....	.....	.....	.....	.....	.....
Warren	12714	11147	10179	10803	15210	10348	5725	.....	.....
Washington	16317	14829	13861	11751	10995	9557	7740	6379	5872
Wayne	10209	9115	8170	7705	6013	2459	.....	.....	.....
Weakley	20755	18216	14608	9870	4797	.....	.....	.....	.....
White	93'5	9381	11444	10747	9967	8701	4028	.....	.....
Williamson	25328	23827	27201	27006	26638	20640	13153	2868	.....
Wilson	25881	26072	27443	24460	25472	18730	11952	3261	.....

TABLE II.—STATE OF TENNESSEE—Continued.

COUNTIES.	WHITE. 1870	1860	1850	1840	1830	1820	1810	1800	1790
Total	936119	826722	756836	640627	535746	339927	215875	91709	31913
Variances from former official totals									
Anderson	7773	6477	6391	5218	4813	4295	3694		
Bedford	17849	14788	15937	16192	24663	12334	7057		
Benton	7782	7918	5931	4517					
Bledsoe	4161	3643	5036	5010	4165	3616	3050		
Blount	12781	11711	11213	10664	9915	10154	8008	5240	
Bradley	9952	10470	11478	6971					
Campbell	7017	6281	5651	5831	4794	4093	2507		
Cannon	9575	8530	8115	6558					
Carroll	14648	13339	12815	10114	7694				
Carter	7336	6727	5911	4998	5940	4484	3928	4509	
Cheatham	5208	5376							
Claiborne	8563	8724	8610	8765	7763	5101	4436		
Cocke	11184	9482	7501	6199	5309	4409	4702	(b)	
Coffee	8736	8150	7074	7057					
Cumberland	3363	3321							
Davidson	37468	31056	23853	17457	15989	12066	9173	6861	2782
Decatur	6716	5477	5263						
De Kalb	10321	9533	7331	5398					
Dickson	7663	7774	6285	5370	5574	3861	3536		
Dyer	10813	7889	4884	3427	1288				
Fayette	9158	8826	11416	10573	5427				
Fentress	4547	4865	4305	3465	2628				
Franklin	11998	10249	10085	8935	12034	12338	5020		
Gibson	18801	15545	15286	10612	4497				
Giles	19675	15295	16518	14425	12738	9272	3813		
Grainger	11391	9727	11170	9521	8894	6796	5678	6871	
Greene	19604	17485	16526	14919	13243	10465	9046	7137	7247
Grundy	3113	2813	2522						
Hamilton	13053	11641	9216	7498	2136	766			
Hancock	6563	6706	5447						
Hardeman	11218	10505	10308	9091	7970				
Hardin	10321	9554	9040	7387	4390	1317			
Hawkins	13947	14032	11567	13408	11638	9308	6697	5667	6095
Haywood	11261	8165	8711	7575	3492				
Henderson	11809	11189	10570	9911	7309				
Henry	15176	13592	13387	11214	9229				
Hickman	8385	7532	7559	7220	6891	5371	2332		
Humphreys	8031	7619	5304	4448	5432	3522	1366		
Jackson	11816	10467	14000	11536	8533	6734	4912		
Jefferson	16566	13777	11458	10662	10496	8030	6452	b8295	
Johnson	5434	4757	3485	2493					
Knox	24150	20020	16385	13378	12357	11126	8876	11129	
Lake	2035								
Lauderdale	7354	4684	3397	2423					
Lawrence	7036	8136	8094	6370	4851	3066			
Lewis	1798	1992	3694						
Lincoln	22097	15926	17802	17217	17920	12506	5382		
Macon	5842	6244	6122						
Madison	13328	11440	12857	10420	7384				
Marion	5926	5487	5718	5658	5236	3719			
Marshall	11822	10064	11915	11468					
Maury	20022	17701	16759	17090	18200	15620	7722		
McMinn	12139	11547	12286	11450	13156	1452			
McNairy	11926	12810	11447	8589	5316				
Meigs	4075	4021	4480	4498					
Monroe	11339	10899	10623	11125	12618	2351			
Montgomery	13077	11235	11900	9762	8485	7491	5386	2078	1191
Morgan	2868	3192	3301	2534	2516	1630			
Obion	13402	10380	6572	4219	1761				
Overton	10747	11452	10088	8334	7333	6431	5282		
Perry	6453	5486	5503	6713	6681	2161			
Polk	7049	8228	5884	3249					
Putnam	8168	7840							
Rhea	5007	4346	3951	3580	7536	3858	2290		
Roane	13494	11730	10525	9590	10130	7025	4896		
Robertson	11353	10375	11503	9977	9576	7379	5623	3414	
Rutherford	16807	14743	16910	15042	17324	14165	7527		
Scott	4015	3446	1868						
Sequatchie	2160	1918							
Sevier	10495	8520	6450	6048	5323	4469	4296	3255	3390
Shelby	39737	30861	16579	7605	3537	251			
Smith	12458	12015	13709	16627	15427	13938	9424	3693	
Stewart	9319	7404	7017	6317	5469	6997	3465		
Sullivan	12279	12309	10603	9504	8682	6083	6071	9710	4043
Sumner	15934	14227	14487	14891	13179	13301	9961	3332	1840
Tipton	7988	5408	4673	3637	3568				
Union	7391	5853							
Van Buren	2569	2334	2481						
Warren	10753	8760	8386	9366	13614	9385	5241		
Washington	14703	13580	12671	10600	9810	8506	6854	5821	5325
Wayne	9316	7841	7232	7151	5721	2387			
Weakley	16856	13985	11525	8072	3944				
White	8295	8074	10101	9640	8977	7981	3745		
Williamson	13917	11415	14266	15641	16004	13593	9156	2174	
Wilson	18544	17787	19913	18203	19227	14724	9271	2523	

COUNTIES.	FREE COLORED. 1870	1860	1850	1840	1830	1820	1810	1800	1790
Bledsoe	709	127	96	128	64	28	3		
Blount	1456	196	127	136	89	54	26	2	
Bradley	1700	58	37	13					
Campbell	428	65	99	54	71	35	58		
Cannon	927	5	24	17					
Carroll	4799	34	17	30	31				
Carter	573	22	32	22	14	6		96	
Cheatham	1470								
Claiborne	758	176	99	85	92	30	35		
Cocke	1274	77	80	159	100	15	16	(b)	
Coffee	1501	10	10	22					
Cumberland	98	18							
Davidson	25412	1209	854	704	471	189	130	17	18
Decatur	1056	15	17						
De Kalb	1104	15	17	11					
Dickson	1677	7	1	17	32	24			
Dyer	2893	6	9	15	15				
Fayette	16987	28	39	43	47				
Fentress	170	2	1	5	1				
Franklin	2972	48	60	13	39	66	1		
Gibson	6865	91	68	108	23				
Giles	12738	23	73	39	7	25			
Grainger	1030	170	165	134	263	199	192		
Greene	2064	222	205	151	97	30	12	2	40
Grundy	137	14	15						
Hamilton	4188	192	187	93	25	16			
Hancock	585	68	11						
Hardeman	6854	28	40	39	23				
Hardin	1447	37	31	32	62	9			
Hawkins	1889	194	113	128	386	310	16	85	68
Haywood	13832	41	50	38	13				
Henderson	2408	19	2	10	6				
Henry	5204	11	25	15	60				
Hickman	1471	27	22	19	16	9	6		
Humphreys	1295	14	21	8	30	3	13		
Jackson	767	46	115	110	146	109	8		
Jefferson	2910	170	118	132	83	31	74	b27	
Johnson	418	28	14	4					
Knox	4840	423	229	173	108	83	24	19	
Lake	393								
Lauderdale	3484	21	6	2					
Lawrence	565	24	24	16	8	1			
Lewis	188	2	8						
Lincoln	5953	55	69	55	64	5	2		
Macon	791	117	60						
Madison	10152	83	61	37	43				
Marion	915	25	45	22	4	2			
Marshall	4385	48	67	12					
Maury	16265	143	91	94	31	49	11		
McMinn	1830	96	52	28	22	18			
McNairy	1500	22	24	33	4				
Meigs	436	7	4	12					
Monroe	1235	108	63	67	37	22			
Montgomery	11670	106	74	106	63	65	6		42
Morgan	101	41	28	42	6				
Obion	2182	38	4	8	1				
Overton	550	98	58	56	67	32	6		
Perry	472	8	5	[illegible]	5				
Polk	313	31	54	17					
Putnam	530	36							
Rhea	531	30	28	28	3	23			
Roane	2128	105	116	60	93	56	15		
Robertson	4813	29	26	34	95	39	39	3	
Rutherford	16478	190	234	166	161	200	37		
Scott	39	14							
Sequatchie	175	1							
Sevier	533	64	67	40	12	13	5	2	66
Shelby	36640	276	218	73	62				
Smith	3536	114	186	164	95	88	24	4	
Stewart	2700	76	127	153	99	48	18		
Sullivan	857	169	135	195	204	96	3	17	107
Sumner	7777	103	224	268	133	148	97		8
Tipton	6891	9	22	31	17				
Union	214	82							
Van Buren	156	8	18						
Warren	1955	66	83	88	40	13	8		
Washington	1614	297	260	236	145	72	36	25	12
Wayne	893	5	8	25	14				
Weakley	3899	18	13	[illegible]	5				
White	1080	162	129	174	67	127			
Williamson	11411	45	71	114	129	75	12	1	
Wilson	7331	321	403	269	301	162	384	9	

	FREE COLORED. 1870	1860	1850	1840	1830	1820	1810	1800	1790
Total	322331	7300	6422	5524	4555	2737	1377	309	361
Variances from former official totals						a+10			
Anderson	928	8	41	15	26	24	5		
Bedford	6484	52	72	59	85	88	5		
Benton	452	11	21	8					

	SLAVE. 1870	1860	1850	1840	1830	1820	1810	1800	1790
Total		275719	239459	183059	141603	80107	44535	13584	3417
Variances from former official totals									
Anderson		583	506	425	471	349	260		
Bedford		6744	5502	4295	5648	3590	1180		
Benton		534	363	247					
Bledsoe		689	827	538	419	361	206		
Blount		1363	1084	945	1024	1050	803	345	
Bradley		1173	744	401					
Campbell		366	318	264	245	116	103		
Cannon		974	843	618					
Carroll		4064	3135	2218	1672				
Carter		374	353	352	460	345	262	208	
Cheatham		1882							

TABLE II.—STATE OF TENNESSEE—Continued.

COUNTIES.	SLAVE. 1870	1860	1850	1840	1830	1820	1810	1800	1790
Claiborne		743	660	624	615	377	327		
Cocke		849	719	634	608	468	436	(b)	
Coffee		1529	1267	1105					
Cumberland		121							
Davidson		14790	14175	12348	11662	7899	6305	3087	659
Decatur		784	723						
De Kalb		1025	668	459					
Dickson		2201	2118	1687	1659	1305	980		
Dyer		2641	1468	1042	601				
Fayette		15473	15264	10885	3178				
Fentress		187	148	80	119				
Franklin		3551	3623	3085	3547	4167	709		
Gibson		6141	4194	2969	1281				
Giles		10848	9358	7030	5958	3261	733		
Grainger		1065	1035	917	909	656	537	496	
Greene		1297	1093	1006	1070	829	655	471	454
Grundy		266	236						
Hamilton		1419	672	584	115	39			
Hancock		246	202						
Hardeman		7236	7108	5433	3662				
Hardin		1623	1257	826	416	136			
Hawkins		1925	1690	1499	1659	1331	930	811	807
Haywood		11026	8498	6257	1829				
Henderson		3283	2592	1954	1433				
Henry		5530	4821	3677	2960				
Hickman		1753	1816	1379	1212	700	245		
Humphreys		1463	1097	739	725	542	132		
Jackson		1212	1558	1226	1019	750	481		
Jefferson		2096	1628	1282	1222	892	783	b695	
Johnson		233	206	161					
Knox		2370	2193	1934	2033	1825	1271	1298	
Lauderdale		2854	1766	1010					
Lawrence		1160	1162	735	552	204			
Lewis		247	736						
Lincoln		6847	5621	4221	4091	2250	720		
Macon		929	766						
Madison		10012	8552	6073	4167				
Marion		678	551	390	268	167			
Marshall		4480	3634	3075					
Maury		14654	12670	11002	9434	6420	2626		
McMinn		1909	1568	1241	1282	153			
McNairy		1900	1393	763	377				
Meigs		638	395	284					
Monroe		1600	1188	864	1053	156			
Montgomery		9554	9071	7059	5801	4663	2629	821	154
Morgan		120	101	84	60	46			
Obion		2399	1057	587	337				
Overton		1087	1065	889	842	665	355		
Perry		548	313	698	408	223			
Polk		434	400	304					
Putnam		682							

COUNTIES.	SLAVE. 1870	1860	1850	1840	1830	1820	1810	1800	1790
Rhea		615	436	377	647	334	214		
Roane		1748	1544	1298	1118	814	670		
Robertson		4861	4616	3790	3601	2520	1608	863	
Rutherford		12984	11978	9072	8649	5187	2701		
Scott		59	37						
Sequatchie		201							
Sevier		538	403	354	382	290	294	162	163
Shelby		16953	14360	7043	2049	a113			
Smith		4228	4517	4388	4384	3554	2201	597	
Stewart		2415	2575	2117	1400	1352	779		
Sullivan		1074	1004	1037	1187	836	773	491	297
Sumner		7700	8006	7286	7257	5762	3734	1284	348
Tipton		5288	4192	3132	1732				
Union		182							
Van Buren		239	175						
Warren		2320	1710	1349	1556	950	476		
Washington		952	930	915	1040	979	850	533	535
Wayne		1269	930	529	278	72			
Weakley		4213	3070	1796	848				
White		1145	1214	933	923	593	283		
Williamson		12367	12864	11251	10505	6972	3985	693	
Wilson		7964	7127	5988	5944	3844	2297	729	
	INDIAN								
Total	70	60							
Variances from former official totals									
Anderson	3								
Carter		1							
Davidson	17								
Hamilton		6							
Hardeman	2								
Hawkins	1	11							
Haywood	1								
Maury	2								
McMinn		3							
Meigs		1							
Monroe	15								
Polk	7	33							
Rutherford	4	1							
Shelby	1	2							
Stewart		1							
Tipton	5								
Warren	6	1							
Wilson	6								

(*) All other persons, except Indians not taxed.

(a) The marshal's manuscript return of Western Tennessee and the return of the enumeration of Shelby County show "Slaves, male, 26 to 45," of that county to be 17 instead of 7, as printed in the census of 1820, and the total slave to be 113 instead of 103, and the total of the county to be 364 instead of 354, and the marshal's return also has the total of the district 287,511 instead of 287,501, as printed in 1820. This increase of 10 is found in column "Free colored: Females, to 14," which has a total of 298 instead of 288, as printed in official census. The total of the State is therefore increased 10. Slaves remain unchanged, because the total was correctly printed as if the 7 had been 17.

(b) In 1800 Cocke and Jefferson reported together.

(c) In 1870 Lake from Obion

STATE OF TEXAS.

COUNTIES.	AGGREGATE. 1870	1860	1850	1840	1830	1820	1810	1800	1790
Total	818579	604215	212592						
Variances from former official totals									
Anderson	9229	10398	2884						
Angelina	3985	4271	1165						
Archer (g)									
Atascosa	2915	1578							
Austin	15087	10139	3841						
Bandera (e)	649	399							
Bastrop	12290	7006	3009						
Baylor (g)									
Bee	1082	910							
Bell	9771	4799							
Bexar	16043	14454	6052						
Bexar District	1077								
Blanco	1187	1281							
Bosque (d)	4981	2605							
Bowie	4684	5052	2912						
Brazoria	7527	7143	4841						
Brazos	9205	2776	614						

COUNTIES.	AGGREGATE. 1870	1860	1850	1840	1830	1820	1810	1800	1790
Brown	544	244							
Buchanan (f)		230							
Burleson	8072	5683	1713						
Burnet	3688	2487							
Caldwell	6572	4481	1329						
Calhoun	3443	2642	1110						
Callahan (g)									
Cameron	10999	6028	8541						
Cass (c)		8411	4991						
Chambers	1503	1508							
Cherokee	11079	12098	6673						
Clay (g)		109							
Coleman	347								
Collin	14013	9264	1950						
Colorado	8326	7885	2257						
Comal	5283	4030	1723						
Comanche	1001	709							
Concho (g)									
Cook	5315	3760	220						
Coryell	4124	2666							
Dallas	13314	8665	2743						
Davis (c)	8875								

Table II.—STATE OF TEXAS—Continued.

COUNTIES.	AGGREGATE.								
	1870	1860	1850	1840	1830	1820	1810	1800	1790
Dawson		281							
Demmit	109								
Denton	7251	5031	641						
De Witt	6443	5108	1716						
Duval	1083								
Eastland	88	99							
Edwards (g)									
Ellis	7514	5246	989						
El Paso	3671	4051							
Ensinal	427	43							
Erath (d)	1801	2425							
Falls	9851	3614							
Fannin	13207	9217	3788						
Fayette	16863	11604	3756						
Fort Bend	7114	6143	2533						
Freestone	8139	6881							
Frio	309	42							
Galveston	15290	8229	4529						
Gillespie (e)	3566	2736	1240						
Goliad	3628	3384	648						
Gonzales	8051	8059	1493						
Grayson	14387	8184	2008						
Grimes	13218	10307	4008						
Guadalupe	7282	5444	1511						
Hamilton	733	489							
Hardeman (g)									
Hardin	1460	1353							
Harris	17375	9070	4668						
Harrison	13241	15001	11822						
Haskell (g)									
Hays	4088	2126	387						
Henderson	6786	4595	1237						
Hidalgo	2387	1192							
Hill	7453	3653							
Hood (d)	2585								
Hopkins	12651	7745	2623						
Houston	8147	8058	2721						
Hunt	10291	6630	1520						
Jack	694	1060							
Jackson	2278	2612	996						
Jasper	4218	4037	1767						
Jefferson	1906	1995	1836						
Johnson (d)	4923	4305							
Jones (g)									
Karnes	1705	2171							
Kaufman	6895	3936	1047						
Kendall (e)	1536								
Kerr	1042	634							
Kimble	72								
Kinney	1204	61							
Knox (g)									
Lamar	15790	10136	3978						
Lampasas	1344	1028							
La Salle	69								
Lavaca	9168	5945	1571						
Leon	6523	6781	1946						
Liberty	4414	3189	2522						
Limestone	8591	4537	2608						
Live Oak	852	593							
Llano	1379	1101							
Madison	4061	2238							
Marion	8562	3977							
Mason	678	630							
Matagorda	3377	3454	2124						
Maverick	1951	726							
McCulloch	173								
McLennan	13500	6206							
McMullen	230								
Medina	2078	1838	909						
Menard	667								
Menora (g)									
Milam	8984	5175	2907						
Montague	890	849							
Montgomery	6483	5479	2384						
Nacogdoches	9614	8292	5193						
Navarro	8879	5996	2190						
Newton	2187	3119	1689						
Nueces	3975	2906	698						
Orange	1255	1916							
Palo Pinto		1524							
Panola	10119	8475	3871						
Parker	4186	4213							
Polk	8707	8300	2048						
Presidio	1636	580							
Red River	10653	8535	3906						
Refugio	2324	1600	288						
Robertson	9990	4997	934						
Runnels (g)									
Rusk	16916	15803	8148						
Sabine	3256	2750	2498						
San Augustine	4196	4094	3648						
San Patricio	602	620	200						
San Saba	1425	913							
Shackleford	455	44							
Shelby	5732	5362	4239						
Smith	16532	13392	4292						
Starr	4154	2406							
Stephens (f)	330								
Tarrant	5788	6020	664						
Taylor (g)									
Throckmorton (g)		124							
Titus	11339	9648	3636						
Travis	13153	8080	3138						
Trinity	4141	4392							
Tyler	5010	4525	1894						
Upshur	12039	10645	3394						
Uvalde	851	506							
Van Zandt	6494	3777	1348						
Victoria	4860	4171	2019						
Walker	9776	8191	3964						
Washington	23104	15215	5983						
Webb	2615	1397							
Wharton	3426	3380	1752						
Wichita (g)									
Wilburger (g)									
Williamson	6368	4529	1568						
Wilson	2556								
Wise	1450	3160							
Wood	6894	4968							
Young	135	592							
Young Territory									
Zapata	1488	1248							
Zavala	133	26							
	WHITE.								
Total	564700	420891	154034						
Variances from former official totals									
Anderson	4793	6730	2284						
Angelina	3243	3575	945						
Archer									
Atascosa	2733	1471							
Austin	8513	6225	2286						
Bandera	631	387							
Bastrop	7056	4415	2180						
Baylor			(a)						
Bee	1013	802							
Bell	8667	3794							
Bexar	13739	13057	5633						
Bexar District	1014								
Blanco	1143	1183							
Bosque	4453	1712							
Bowie	2434	2401	1271						
Brazoria	1791	2027	1329						
Brazos	5446	1713	466						
Brown	507	244							
Buchanan		198							
Burleson	5051	3679	1213						
Burnet	3330	2252							
Caldwell	4041	2870	1054						
Calhoun	2536	2228	867						
Callahan			(a)						
Cameron	10842	5953	b8469						
Cass		4936	3089						
Chambers	1051	995							
Cherokee	7794	8849	5389						
Clay		107							
Coleman	340								
Collin	12348	8217	1816						
Colorado	4625	4326	1534						
Comal	4906	3837	1662						
Comanche	977	648							
Concho			(a)						
Cook	4827	3391	219						
Coryell	3845	2360							
Dallas	11197	7591	2536						
Davis	5496								
Dawson		281							
Demmit	103		(a)						
Denton	6751	4780	631						
De Witt	4686	3465	1148						
Duval	1080		(a)						
Eastland	87	99							
Edwards			(a)						
Ellis	6008	4136	902						
El Paso	3229	3826							
Ensinal	427	43							
Erath	1712	2307							
Falls	5145	1895							
Fannin	10721	7496	3260						
Fayette	10953	7808	2740						
Fort Bend	1604	2007	974						
Freestone	4771	3268							
Frio	294	40							
Galveston	12053	6707	3785						
Gillespie	3489	2703	1235						
Goliad	2751	2541	435						
Gonzales	5269	4891	891						
Grayson	12237	6892	1822						
Grimes	5294	4832	2326						
Guadalupe	4748	3689	1171						
Hamilton	715	463							
Hardeman			(a)						
Hardin	1218	1162							
Harris	10865	7008	3756						
Harrison	4310	6217	5604						
Haskell			(a)						
Hays	2871	1329	259						
Henderson	5132	3478	1155						
Hidalgo	2345	1155							

Table II.—STATE OF TEXAS—Continued.

COUNTIES.	WHITE.								
	1870	1860	1850	1840	1830	1820	1810	1800	1790
Hill	6647	3003	.....	.....	.....	.....	.....	.....	.....
Hood	2477	.....	.....	.....	.....	.....	.....	.....	.....
Hopkins	11030	6749	2469	.....	.....	.....	.....	.....	.....
Houston	4605	5239	2036	.....	.....	.....	.....	.....	.....
Hunt	9213	6053	1477	.....	.....	.....	.....	.....	.....
Jack	620	950	.....	.....	.....	.....	.....	.....	.....
Jackson	1114	1396	627	.....	.....	.....	.....	.....	.....
Jasper	2459	2426	1226	.....	.....	.....	.....	.....	.....
Jefferson	1408	1684	1504	.....	.....	.....	.....	.....	.....
Johnson	4639	3792	.....	.....	.....	.....	.....	.....	.....
Jones	.....	.....	(a)	.....	.....	.....	.....	.....	.....
Karnes	1426	1844	.....	.....	.....	.....	.....	.....	.....
Kaufman	6055	3403	982	.....	.....	.....	.....	.....	.....
Kendall	1435	.....	.....	.....	.....	.....	.....	.....	.....
Kerr	952	585	.....	.....	.....	.....	.....	.....	.....
Kimble	72	.....	(a)	.....	.....	.....	.....	.....	.....
Kinney	785	46	.....	.....	.....	.....	.....	.....	.....
Knox	.....	.....	(a)	.....	.....	.....	.....	.....	.....
Lamar	11365	7294	2893	.....	.....	.....	.....	.....	.....
Lampasas	1258	874	.....	.....	.....	.....	.....	.....	.....
La Salle	68	.....	(a)	.....	.....	.....	.....	.....	.....
Lavaca	6461	4238	1139	.....	.....	.....	.....	.....	.....
Leon	3815	4161	1325	.....	.....	.....	.....	.....	.....
Liberty	2415	2102	1623	.....	.....	.....	.....	.....	.....
Limestone	6662	3464	1990	.....	.....	.....	.....	.....	.....
Live Oak	824	508	.....	.....	.....	.....	.....	.....	.....
Llano	1361	1047	.....	.....	.....	.....	.....	.....	.....
Madison	2591	1563	.....	.....	.....	.....	.....	.....	.....
Marion	4200	1960	.....	.....	.....	.....	.....	.....	.....
Mason	650	606	.....	.....	.....	.....	.....	.....	.....
Matagorda	1254	1347	913	.....	.....	.....	.....	.....	.....
Maverick	1670	704	.....	.....	.....	.....	.....	.....	.....
McCulloch	171	.....	(a)	.....	.....	.....	.....	.....	.....
McLennan	8861	3799	.....	.....	.....	.....	.....	.....	.....
McMullen	218	.....	(a)	.....	.....	.....	.....	.....	.....
Medina	1986	1732	881	.....	.....	.....	.....	.....	.....
Menard	295	.....	.....	.....	.....	.....	.....	.....	.....
Menora	.....	.....	(a)	.....	.....	.....	.....	.....	.....
Milam	6005	3632	2469	.....	.....	.....	.....	.....	.....
Montague	861	814	.....	.....	.....	.....	.....	.....	.....
Montgomery	3131	2668	1439	.....	.....	.....	.....	.....	.....
Nacogdoches	6307	5930	3758	.....	.....	.....	.....	.....	.....
Navarro	6634	4105	1943	.....	.....	.....	.....	.....	.....
Newton	1356	2106	1255	.....	.....	.....	.....	.....	.....
Nueces	3643	2689	650	.....	.....	.....	.....	.....	.....
Orange	1005	1495	.....	.....	.....	.....	.....	.....	.....
Palo Pinto	.....	1394	.....	.....	.....	.....	.....	.....	.....
Panola	6392	5417	2676	.....	.....	.....	.....	.....	.....
Parker	3893	3991	.....	.....	.....	.....	.....	.....	.....
Polk	4408	4098	1542	.....	.....	.....	.....	.....	.....
Presidio	1147	574	.....	.....	.....	.....	.....	.....	.....
Red River	6505	5491	2493	.....	.....	.....	.....	.....	.....
Refugio	2078	1212	269	.....	.....	.....	.....	.....	.....
Robertson	5457	2739	670	.....	.....	.....	.....	.....	.....
Runnels	.....	.....	(a)	.....	.....	.....	.....	.....	.....
Rusk	9201	9670	6012	.....	.....	.....	.....	.....	.....
Sabine	2149	1600	1556	.....	.....	.....	.....	.....	.....
San Augustine	2231	2377	2087	.....	.....	.....	.....	.....	.....
San Patricio	538	525	197	.....	.....	.....	.....	.....	.....
San Saba	1281	824	.....	.....	.....	.....	.....	.....	.....
Shackleford	400	35	.....	.....	.....	.....	.....	.....	.....
Shelby	3977	3885	3278	.....	.....	.....	.....	.....	.....
Smith	9401	8408	3575	.....	.....	.....	.....	.....	.....
Starr	4136	2396	(a)	.....	.....	.....	.....	.....	.....
Stephens	306	.....	.....	.....	.....	.....	.....	.....	.....
Tarrant	5083	5170	599	.....	.....	.....	.....	.....	.....
Taylor	.....	.....	(a)	.....	.....	.....	.....	.....	.....
Throckmorton	.....	124	.....	.....	.....	.....	.....	.....	.....
Titus	8519	7209	3168	.....	.....	.....	.....	.....	.....
Travis	8505	4931	2330	.....	.....	.....	.....	.....	.....
Trinity	3056	3432	.....	.....	.....	.....	.....	.....	.....
Tyler	3538	3377	1476	.....	.....	.....	.....	.....	.....
Upshur	7172	6851	2712	.....	.....	.....	.....	.....	.....
Uvalde	778	479	.....	.....	.....	.....	.....	.....	.....
Van Zandt	5812	3453	1308	.....	.....	.....	.....	.....	.....
Victoria	3092	2757	1396	.....	.....	.....	.....	.....	.....
Walker	3951	4056	2663	.....	.....	.....	.....	.....	.....
Washington	10863	7268	3166	.....	.....	.....	.....	.....	.....
Webb	2613	1397	(a)	.....	.....	.....	.....	.....	.....
Wharton	514	646	510	.....	.....	.....	.....	.....	.....
Wichita	.....	.....	.....	.....	.....	.....	.....	.....	.....
Wilburger	.....	.....	.....	.....	.....	.....	.....	.....	.....
Williamson	5563	3638	1410	.....	.....	.....	.....	.....	.....
Wilson	2093	.....	.....	.....	.....	.....	.....	.....	.....
Wise	1399	3031	.....	.....	.....	.....	.....	.....	.....
Wood	5647	3963	.....	.....	.....	.....	.....	.....	.....
Young	131	500	.....	.....	.....	.....	.....	.....	.....
Young Territory	.....	.....	.....	.....	.....	.....	.....	.....	.....
Zapata	1488	1248	.....	.....	.....	.....	.....	.....	.....
Zavala	129	26	.....	.....	.....	.....	.....	.....	.....
	FREE COLORED.								
Total	253475	355	397	.....	.....	.....	.....	.....	.....
Variances from former official totals	.....	.....	.....	.....	.....	.....	.....	.....	.....
Anderson	4436	.....	.....	.....	.....	.....	.....	.....	.....
Angelina	742	10	24	.....	.....	.....	.....	.....	.....
Atascosa	160	.....	.....	.....	.....	.....	.....	.....	.....

COUNTIES.	FREE COLORED.								
	1870	1860	1850	1840	1830	1820	1810	1800	1790
Austin	6574	.....	6	.....	.....	.....	.....	.....	.....
Bandera	18	.....	.....	.....	.....	.....	.....	.....	.....
Bastrop	5233	.....	.....	.....	.....	.....	.....	.....	.....
Bee	69	.....	.....	.....	.....	.....	.....	.....	.....
Bell	1104	.....	.....	.....	.....	.....	.....	.....	.....
Bexar	2303	2	30	.....	.....	.....	.....	.....	.....
Bexar District	63	.....	.....	.....	.....	.....	.....	.....	.....
Blanco	44	.....	.....	.....	.....	.....	.....	.....	.....
Bosque	528	.....	.....	.....	.....	.....	.....	.....	.....
Bowie	2249	.....	.....	.....	.....	.....	.....	.....	.....
Brazoria	5736	6	5	.....	.....	.....	.....	.....	.....
Brazos	3759	.....	.....	.....	.....	.....	.....	.....	.....
Brown	37	.....	.....	.....	.....	.....	.....	.....	.....
Burleson	3021	.....	.....	.....	.....	.....	.....	.....	.....
Burnet	358	.....	.....	.....	.....	.....	.....	.....	.....
Caldwell	2531	1	1	.....	.....	.....	.....	.....	.....
Calhoun	907	.....	9	.....	.....	.....	.....	.....	.....
Cameron	157	66	19	.....	.....	.....	.....	.....	.....
Chambers	452	.....	.....	.....	.....	.....	.....	.....	.....
Cherokee	3285	[illegible]	1	.....	.....	.....	.....	.....	.....
Clay	.....	2	.....	.....	.....	.....	.....	.....	.....
Coleman	7	.....	.....	.....	.....	.....	.....	.....	.....
Collin	1653	.....	.....	.....	.....	.....	.....	.....	.....
Colorado	3701	.....	.....	.....	.....	.....	.....	.....	.....
Comal	377	.....	.....	.....	.....	.....	.....	.....	.....
Comanche	24	.....	.....	.....	.....	.....	.....	.....	.....
Cook	471	.....	.....	.....	.....	.....	.....	.....	.....
Coryell	279	.....	.....	.....	.....	.....	.....	.....	.....
Dallas	2109	.....	.....	.....	.....	.....	.....	.....	.....
Davis	3379	.....	.....	.....	.....	.....	.....	.....	.....
Demmit	6	.....	.....	.....	.....	.....	.....	.....	.....
Denton	500	.....	.....	.....	.....	.....	.....	.....	.....
De Witt	1757	.....	.....	.....	.....	.....	.....	.....	.....
Duval	[illegible]	.....	.....	.....	.....	.....	.....	.....	.....
Eastland	1	.....	.....	.....	.....	.....	.....	.....	.....
Ellis	1506	.....	10	.....	.....	.....	.....	.....	.....
El Paso	306	14	.....	.....	.....	.....	.....	.....	.....
Erath	89	.....	.....	.....	.....	.....	.....	.....	.....
Falls	4681	2	.....	.....	.....	.....	.....	.....	.....
Fannin	2484	.....	.....	.....	.....	.....	.....	.....	.....
Fayette	5901	10	.....	.....	.....	.....	.....	.....	.....
Fort Bend	5510	9	5	.....	.....	.....	.....	.....	.....
Freestone	3368	.....	.....	.....	.....	.....	.....	.....	.....
Frio	15	.....	.....	.....	.....	.....	.....	.....	.....
Galveston	3236	[illegible]	30	.....	.....	.....	.....	.....	.....
Gillespie	77	.....	.....	.....	.....	.....	.....	.....	.....
Goliad	876	.....	.....	.....	.....	.....	.....	.....	.....
Gonzales	3670	.....	.....	.....	.....	.....	.....	.....	.....
Grayson	2145	.....	.....	.....	.....	.....	.....	.....	.....
Grimes	7921	1	2	.....	.....	.....	.....	.....	.....
Guadalupe	2534	7	5	.....	.....	.....	.....	.....	.....
Hamilton	17	.....	.....	.....	.....	.....	.....	.....	.....
Hardin	242	.....	.....	.....	.....	.....	.....	.....	.....
Harris	6509	9	7	.....	.....	.....	.....	.....	.....
Harrison	8931	.....	5	.....	.....	.....	.....	.....	.....
Hays	1217	.....	.....	.....	.....	.....	.....	.....	.....
Henderson	1654	1	1	.....	.....	.....	.....	.....	.....
Hidalgo	41	34	.....	.....	.....	.....	.....	.....	.....
Hill	806	.....	.....	.....	.....	.....	.....	.....	.....
Hood	97	.....	.....	.....	.....	.....	.....	.....	.....
Hopkins	1620	.....	.....	.....	.....	.....	.....	.....	.....
Houston	3542	.....	12	.....	.....	.....	.....	.....	.....
Hunt	1078	.....	2	.....	.....	.....	.....	.....	.....
Jack	72	.....	.....	.....	.....	.....	.....	.....	.....
Jackson	1164	22	30	.....	.....	.....	.....	.....	.....
Jasper	1759	.....	.....	.....	.....	.....	.....	.....	.....
Jefferson	498	[illegible]	63	.....	.....	.....	.....	.....	.....
Johnson	279	.....	.....	.....	.....	.....	.....	.....	.....
Karnes	279	.....	.....	.....	.....	.....	.....	.....	.....
Kaufman	838	.....	.....	.....	.....	.....	.....	.....	.....
Kendall	101	.....	.....	.....	.....	.....	.....	.....	.....
Kerr	90	.....	.....	.....	.....	.....	.....	.....	.....
Kinney	418	15	.....	.....	.....	.....	.....	.....	.....
Lamar	4410	[illegible]	.....	.....	.....	.....	.....	.....	.....
Lampasas	86	1	.....	.....	.....	.....	.....	.....	.....
La Salle	1	.....	.....	.....	.....	.....	.....	.....	.....
Lavaca	2707	.....	.....	.....	.....	.....	.....	.....	.....
Leon	2708	.....	.....	.....	.....	.....	.....	.....	.....
Liberty	1975	[illegible]	7	.....	.....	.....	.....	.....	.....
Limestone	1919	1	.....	.....	.....	.....	.....	.....	.....
Live Oak	28	.....	.....	.....	.....	.....	.....	.....	.....
Llano	18	.....	.....	.....	.....	.....	.....	.....	.....
Madison	1470	.....	.....	.....	.....	.....	.....	.....	.....
Marion	4362	.....	.....	.....	.....	.....	.....	.....	.....
Mason	26	6	.....	.....	.....	.....	.....	.....	.....
Matagorda	2120	.....	3	.....	.....	.....	.....	.....	.....
Maverick	281	21	.....	.....	.....	.....	.....	.....	.....
McCulloch	2	.....	.....	.....	.....	.....	.....	.....	.....
McLennan	4627	9	.....	.....	.....	.....	.....	.....	.....
McMullen	12	.....	.....	.....	.....	.....	.....	.....	.....
Medina	92	.....	.....	.....	.....	.....	.....	.....	.....
Menard	372	.....	.....	.....	.....	.....	.....	.....	.....
Milam	2977	1	2	.....	.....	.....	.....	.....	.....
Montague	24	.....	.....	.....	.....	.....	.....	.....	.....
Montgomery	3351	.....	.....	.....	.....	.....	.....	.....	.....
Nacogdoches	3275	[illegible]	31	.....	.....	.....	.....	.....	.....
Navarro	2245	1	1	.....	.....	.....	.....	.....	.....
Newton	831	.....	[illegible]	.....	.....	.....	.....	.....	.....
Nueces	332	1	1	.....	.....	.....	.....	.....	.....
Orange	250	29	.....	.....	.....	.....	.....	.....	.....
Panola	3727	.....	2	.....	.....	.....	.....	.....	.....
Parker	293	.....	.....	.....	.....	.....	.....	.....	.....
Polk	4298	4	1	.....	.....	.....	.....	.....	.....

TABLE II.—STATE OF TEXAS—Continued.

COUNTIES.	FREE COLORED.								
	1870	1860	1850	1840	1830	1820	1810	1800	1790
Presidio	489	2							
Red River	4148	5	7						
Refugio	246	6							
Robertson	4530								
Rusk	7715	1							
Sabine	1107								
San Augustine	1964								
San Patricio	64								
San Saba	144								
Shackleford	55								
Shelby	1755	1							
Smith	7131	2							
Starr	18	4							
Stephens	24								
Tarrant	705								
Titus	2818	1	1						
Travis	4647	13	11						
Trinity	1084	1							
Tyler	1472								
Upshur	4867								
Uvalde	73								
Van Zandt	682	2							
Victoria	1768	1	52						
Walker	5823								
Washington	12241	3							
Webb	2								
Wharton	2910								
Williamson	801		3						
Wilson	463								
Wise	51	1							
Wood	1247								
Young	4								
Zavala	4								

	SLAVE.								
Total		182566	58161						
Variances from former official totals									
Anderson		3668	600						
Angelina		686	196						
Atascosa		107							
Austin		3914	1549						
Bandera		12							
Bastrop		2591	919						
Bee		79							
Bell		1005							
Bexar		1395	389						
Blanco		98							
Bosque		293							
Bowie		2651	1611						
Brazoria		5110	3507						
Brazos		1063	148						
Buchanan		32							
Burleson		2003	500						
Burnet		235							
Caldwell		1610	274						
Calhoun		414	234						
Cameron		7	53						
Cass		3475	1902						
Chambers		513							
Cherokee		3246	1283						
Collin		1047	134						
Colorado		3559	723						
Comal		193	61						
Comanche		61							
Cook		369	1						
Coryell		306							
Dallas		1074	207						
Denton		251	10						
De Witt		1643	568						
Ellis		1104	77						
El Paso		15							
Erath		118							
Falls		1716							
Fannin		1721	528						
Fayette		3786	1016						
Fort Bend		4127	1554						
Freestone		3613							
Frio		2							
Galveston		1520	714						
Gillespie		33	5						
Goliad		843	213						
Gonzales		3168	601						
Grayson		1292	186						
Grimes		5468	1680						
Guadalupe		1748	335						
Hamilton		26							
Hardin		191							
Harris		2053	905						
Harrison		8784	6213						
Hays		797	128						
Henderson		1116	81						
Hidalgo		1							
Hill		650							
Hopkins		990	154						
Houston		2819	673						
Hunt		577	41						
Jack		50							
Jackson		1194	339						

COUNTIES.	SLAVE.								
	1870	1860	1850	1840	1830	1820	1810	1800	1790
Jasper		1611	541						
Jefferson		309	269						
Johnson		513							
Karnes		327							
Kaufman		533	65						
Kerr		49							
Lamar		2833	1085						
Lampasas		153							
Lavaca		1707	432						
Leon		2620	621						
Liberty		1079	892						
Limestone		1072	618						
Live Oak		85							
Llano		54							
Madison		675							
Marion		2017							
Mason		18							
Matagorda		2107	1208						
Maverick		1							
McLennan		2395							
Medina		106	28						
Milam		1542	436						
Montague		35							
Montgomery		2811	945						
Nacogdoches		2359	1404						
Navarro		1890	246						
Newton		1013	426						
Nueces		216	47						
Orange		392							
Palo Pinto		130							
Panola		3058	1193						
Parker		222							
Polk		4198	805						
Presidio		4							
Red River		3039	1406						
Refugio		234	19						
Robertson		2258	264						
Rusk		6132	2136						
Sabine		1150	942						
San Augustine		1717	1561						
San Patricio		95	3						
San Saba		89							
Shackleford		9							
Shelby		1476	961						
Smith		4982	717						
Starr		6							
Tarrant		850	65						
Titus		2438	467						
Travis		3136	791						
Trinity		959							
Tyler		1148	418						
Upshur		3794	682						
Uvalde		27							
Van Zandt		322	40						
Victoria		1413	571						
Walker		4135	1301						
Washington		7941	2817						
Wharton		2734	1242						
Williamson		891	155						
Wise		128							
Wood		1005							
Young		92							

	CHINESE.								
Total	25								
Variances from former official totals									
Hood	11								
Jack	1								
Limestone	10								
Robertson	3								

	INDIAN.								
Total	379	403							
Variances from former official totals									
Atascosa	22								
Bastrop	1								
Bee		29							
Bexar	1								
Bowie	1								
Burleson		1							
Cameron		2							
Collin	12								
Cook	17								
Dallas	8								
Ellis		6							
El Paso	136	196							
Falls	25	1							
Fannin	2								
Fayette	9								
Galveston	1								
Goliad	1								
Gonzales	12								
Grayson	5								

Table II.—STATE OF TEXAS—Continued.

COUNTIES.	INDIAN.								
	1870	1860	1850	1840	1830	1820	1810	1800	1790
Grimes	3	6							
Hamilton	1								
Harris	1								
Hidalgo	1	2							
Hopkins	1	6							
Jack	1								
Johnson	5								
Kaufman	2								
Kinney	1								
Lamar	15								
Liberty	24								
Mason	2								
Matagorda	1								
McLennan	12	3							
Milam	2								
Montague	5								
Montgomery	1								
Nacogdoches	32								
Polk	1								
Refugio		148							
San Augustine	1								
Titus	2								
Travis	1								
Trinity	1								
Walker	2								
Washington		3							
Wharton	2								
Williamson	4								

(*a*) In 1850 no population returned.
(*b*) In 1850 Cameron, Starr, and Webb reported together.
(*c*) In 1862 name changed from Cass to Davis.
(*d*) In 1866 Hood from Bosque, Erath, and Johnson.
(*e*) In 1862 Kendall from Bandera and Gillespie.
(*f*) In 1862 name changed from Buchanan to Stephens.
(*g*) Returned as having no population.

TERRITORY OF UTAH.

COUNTIES.	AGGREGATE.			WHITE.			FREE COLORED.			SLAVE.		CHINESE.	INDIAN.	
	1870	1860	1850	1870	1860	1850	1870	1860	1850	1860	1850	1870	1870	1860
Total	86786	40273	11380	86044	40125	11330	118	30	24	29	*h*26	445	179	89
Variances from former official totals														
Beaver	2007	785		2005	785								2	
Box Elder	4855	1608		4429	1608		19					403	4	
Cache	8229	2605		8219	2601		5						5	4
Cedar		741			741									
Davis	4459	2904	1134	4454	2886	1134				10			5	8
Deseret (*a*)														
Greasewood (*a*)														
Green River (*b*)		141			133									8
Iron	2277	1010	360	2262	1010	359			1				15	
Juab	2034	672		2028	672		4						2	
Kane	1513			1505			1						7	
Malade (*f*)														
Millard	2753	715		2665	715		1						87	
Morgan	1972			1970			2							
Piute	82			80									2	
Rich (*c*)	1955			1953									2	
Rio Virgin (*d*)	450			449									1	
Salt Lake	18337	11295	6157	18277	11200	6142	51	26	15	19			9	50
San Pete	6786	3815	365	6771	3806	365							15	9
Sevier	19			19										
Shambip (*e*)		162			162									
Summit	2512	198		2467	198		4					39	2	
Tooele	2177	1008	152	2177	1000	152								8
Utah	12203	8248	2026	12185	8243	1992	6	4	2		*h*26		12	1
Wasatch (*g*)	1244			1244										
Washington	3064	691		3052	691		4						8	
Weber	7858	3675	1186	7833	3674	1186	21					3	1	1

(*a*) In 1866 set off to Nevada, except small portions of each attached to Tooele County.
(*b*) Since 1860 set off to Wyoming Territory.
(*c*) In 1863 organized.
(*d*) In 1867 organized. By the survey of 1871 this county is set off to Nevada.
(*e*) Since 1860 absorbed by Juab, Tooele, and Utah.
(*f*) Merged in Box Elder.
(*g*) In 1862 organized.
(*h*) Returned as on the way to California.

STATE OF VERMONT.

COUNTIES.	AGGREGATE.								
	1870	1860	1850	1840	1830	1820	1810	1800	1790
Total	330551	315098	314120	291948	280652	*15 235966	217895	154465	85425
Variances from former official totals						*a*+217			*b*—114
Addison	23484	24010	26549	23583	24940	20469	19993	13417	6449
Bennington	21325	19436	18589	16872	17468	16125	15893	14617	12254
Caledonia (*d*)	22235	21698	23595	21891	20967	16669	18730	9377	
Chittenden	36480	28171	29036	22977	21765	16272	18120	12778	*b*7295
Essex	6811	5786	4650	4226	3981	3284	3057	1479	
Franklin	30291	27231	28586	24531	24525	17192	16427	8782	
Grand Isle	4082	4276	4145	3883	3696	3527	3445		
Lamoille	12448	12311	10872	10475					
Orange	23090	25455	27296	27873	27285	24681	25247	18238	*b*10526
Orleans	21035	18981	15707	13634	13980	6976	5830	1439	
Rutland	40651	35946	33059	30699	31294	*8 29975	29486	23813	*b*15591
Washington (*d*)	26520	27622	24654	23506	21378	*7 14106			
Windham	26036	26982	29062	27442	28748	28457	26760	23581	*b*17570
Windsor	36063	37193	38320	40356	40625	38233	34877	26944	*b*15740

TABLE II.—STATE OF VERMONT—Continued.

COUNTIES.	WHITE. 1870	1860	1850	1840	1830	1820	1810	1800	1790
Total	329613	314369	313402	291218	279771	235063	217145	153908	85154
Variances from former official totals						a+217			b—114
Addison	23378	23921	26441	23472	21853	20350	19877	13351	6412
Bennington	21176	19345	18511	16771	17360	16046	15848	14539	12218
Caledonia	22220	21674	23584	21877	20939	16641	18701	9361	
Chittenden	36350	28052	25927	22895	21653	16159	18053	12732	b7272
Essex	6805	5786	4647	4218	3965	3274	3081	1476	
Franklin	30193	27193	25500	24473	24129	17098	16327	8762	
Grand Isle	4071	4271	4142	3883	3696	3518	3431		
Lamoille	12438	12310	10769	10472					
Orange	23077	25431	27277	27852	27956	24633	25196	18152	b10485
Orleans	21006	18961	15694	13623	13944	6940	5803	1422	
Rutland	40469	35806	32038	30569	31183	29855	29387	23723	b15560
Washington	26491	27605	24640	23485	21354	14091			
Windham	25986	26949	29025	27408	28710	28402	26709	23541	b17512
Windsor	35953	37065	38207	40220	40429	38065	34732	26849	b15695

COUNTIES.	FREE COLORED. 1870	1860	1850	1840	1830	1820	1810	1800	1790
Total	924	709	718	730	881	903	750	557	271
Variances from former official totals									c+16
Addison	106	89	108	111	87	119	116	66	37
Bennington	149	91	78	101	108	79	45	78	c36
Caledonia	15	24	11	14	28	28	29	16	
Chittenden	130	99	109	82	112	122	67	46	23
Essex	3		3	8	16	10	6	3	
Franklin	98	38	86	58	96	94	100	20	
Grand Isle	5	5	3			9	14		
Lamoille	5	1	3	3					
Orange	13	24	19	21	29	48	51	86	41
Orleans	29	20	13	11	36	36	27	17	
Rutland	182	140	121	130	111	120	99	90	31
Washington	29	17	14	21	24	15			
Windham	50	33	37	34	38	55	51	40	58
Windsor	110	128	113	136	196	168	145	95	45

COUNTIES.	INDIAN. 1870	1860	1850	1840	1830	1820	1810	1800	1790
Total	14	20							
Variances from former official totals									
Chittenden		20							
Essex	3								
Grand Isle	6								
Lamoille	5								

(*) All other persons, except Indians not taxed.

(a) In making up the totals of Chittenden County all "*foreigners not naturalized*," 217 in number, were erroneously omitted, and have never heretofore appeared in the total of the State or county.

(b) Caused by an error of addition in the return for each of the towns of Fairfield, Milton, Shelburne, and Williston, in the county of Chittenden; Brookfield, Newbury, Randolph, and Strafford, in the county of Orange; Castleton, Clarendon, Hubbardton, Poultney, Rutland, Shrewsbury, and Wallingford, in the county of Rutland; Dummerston, Guilford, Halifax, and Westminster, in the county of Windham; and Woodstock, in the county of Windsor. The results now given for these counties are correct.

(c) The census of 1790, published in 1791, reports 16 slaves in Vermont. Subsequently, and up to 1860, the number is given as 17. An examination of the original manuscript returns shows that there never were any slaves in Vermont. The original error occurred in preparing the results for publication, when 16 persons, returned as "Free colored," were classified as "Slave."

(d) In the official census of 1860 Harris Gore (population, 10) was included in Caledonia County. In this table it has been transferred to Washington County. (See Table III.)

STATE OF VIRGINIA.

COUNTIES.	AGGREGATE. 1870	1860	1850	1840	1830	1820	1810	1800	1790
Total	1225163	1219630	1119348	a9967 1015260	a9573 1034481	*210 a9703 928348	a8552 869131	a5949 801608	691737
Variances from former official totals							b—22		
Accomack	20409	18586	17890	17096	16656	15966	15743	15693	13959
Albemarle	27544	26625	25800	22924	22618	*3 19747	18268	16439	12585
Alexandria	16755	12652	10008	a9967	a9573	a9703	a8552	a5949	
Alleghany	3674	6765	3515	2749	2816				
Amelia	9878	10741	9770	10320	11036	*110 10994	10594	9432	c18097
Amherst	14900	13742	12699	12576	12071	10423	10548	16801	13703
Appomattox	8950	8889	9193						
Augusta	28763	27749	24610	19628	19926	16742	14308	11712	10886
Bath	3795	3676	3426	4300	4002	*6 5231	4837	5508	
Bedford	25327	25068	24080	20203	20246	19305	16148	14125	10531
Bland (d)	4000								
Botetourt	11329	11516	14908	11679	16354	13589	13301	10427	10524
Brunswick	13427	14809	13894	14346	15767	16687	15411	16339	12827
Buchanan	3777	2793							
Buckingham	13371	15212	13837	18786	18351	17569	20059	13389	9779
Campbell	28384	26197	23245	21030	20350	16569	11001	9866	7685
Caroline	15128	18464	18456	17813	17760	*26 17982	17544	17438	17489
Carroll	9147	8012	5909						
Charles City	4975	5609	5200	4774	5500	5255	5186	5365	5588
Charlotte	14513	14471	13955	14595	15252	13210	13161	11912	10078
Chesterfield	18470	19016	17189	17148	18537	18003	9979	14488	14214
Clarke	6670	7146	7352	6353					
Craig	2942	3553							
Culpeper	12227	12063	12229	11393	24027	*2 20942	18967	18100	22105
Cumberland	8142	9961	9751	10399	11690	11023	9992	9839	8153
Dinwiddie	30702	30198	25118	22558	21901	20482	18190	15374	13934
Elizabeth City	8303	5798	4586	3706	5053	3789	3608	2778	3450
Essex	9927	10469	10206	11309	10521	9909	9376	9508	9122
Fairfax	12952	11834	10682	9370	9204	11404	13111	13317	12320
Fauquier	19690	21706	20868	21897	26086	23103	22689	21329	17892
Floyd	9824	8236	6458	4453					

COUNTIES.	AGGREGATE. 1870	1860	1850	1840	1830	1820	1810	1800	1790
Fluvanna	9875	10353	9487	8812	8221	6704	4775	4623	3921
Franklin	18264	20098	17430	15832	14911	12017	10724	9302	6842
Frederick	16596	16546	15975	14242	26046	24706	22574	24744	19681
Giles (d)	5875	6883	6570	5307	5274	4521	3745		
Gloucester	10211	10956	10527	10715	10608	9678	10427	8181	13498
Goochland	10313	10656	10352	9760	10369	10007	10203	9696	9053
Grayson	9587	8252	6677	9087	7675	5598	4941	3912	
Greene	4634	5022	4400	4232					
Greenville	6362	6374	5639	6366	7117	6858	6853	6727	6362
Halifax	27828	26520	25962	25936	28034	19060	22133	19377	14722
Hanover	16455	17222	15153	14968	16253	15267	15082	14403	14754
Henrico	66179	61616	43572	33076	28797	23667	19680	14886	12000
Henry	12303	12105	8872	7335	7100	5624	5611	5259	8479
Highland	4151	4319	4227						
Isle of Wight	8320	9977	9353	9972	10517	*21 10118	9186	9342	9028
James City	4425	5798	4020	3779	3838	4563	4094	3931	4070
King and Queen	9709	10328	10319	10862	11644	11798	10988	9879	9377
King George	5742	6571	5971	5927	6397	6116	6454	6749	7366
King William	7515	8530	8779	9258	9812	9697	9285	9055	8128
Lancaster	5355	5151	4708	4628	4801	5517	5592	5375	5638
Lee	13268	11032	10267	8441	6461	4256	4694	3538	
Loudon	20929	21774	22079	20431	21939	22702	21338	20523	18962
Louisa	16332	16701	16691	15433	16151	13746	11900	11892	8467
Lunenburg	10403	11983	11692	11055	11957	10662	12265	10381	8959
Madison	8670	8854	9331	8107	9236	8490	8381	8322	
Matthews	6200	7091	6714	7442	7664	6920	4227	5806	
Mecklenburg	21318	20096	20630	20724	20477	19786	18453	17008	14733
Middlesex	4981	4364	4394	4392	4122	4057	4414	4203	4140
Montgomery	12556	10617	8359	7405	12306	8733	8409	9044	13228
Nansemond	11576	13693	12283	10795	11784	10494	10324	11127	9010
Nelson	13898	13015	12758	12287	11254	10137	9684		
New Kent	4381	5884	6064	6230	6458	6630	6478	6363	6239
Norfolk	46702	36227	33036	27569	24806	*7 23936	22872	19419	14524
Northampton	8046	7832	7498	7715	8641	7705	7474	6763	6889
Northumberland	6863	7531	7346	7924	7953	8016	8308	7803	9163
Nottoway	9291	8836	8437	9719	10130	*2 9656	9278	9401	(c)
Orange	10396	10851	10067	9125	14637	*33 12880	12221	11449	9921
Page	8462	8109	7600	6194					

TABLE II.—STATE OF VIRGINIA—Continued.

COUNTIES.	AGGREGATE. 1870	1860	1850	1840	1830	1820	1810	1800	1790
Patrick	10161	9359	9609	8032	7395	5089	4695	4331	.....
Pittsylvania	31343	32104	28796	26398	26034	21323	17172	12697	11579
Powhatan	7667	8392	8178	7924	8517	8292	8073	7769	6822
Prince Edward	12004	11844	11857	14069	14107	12577	12409	10962	8100
Prince George	7820	8411	7596	7175	8367	8030	8050	7425	8173
Princess Anne	8273	7714	7669	7285	9102	8768	9498	8859	7793
Prince William	7504	8565	8129	8144	9330	9419	11311	12733	11615
Pulaski	6538	5416	5118	3739	.....	.....	.....	.....	.....
Rappahannock	8261	8850	9782	9257	.....	.....	.....	.....	.....
Richmond	6503	6856	6448	5965	6055	5706	6214	e13744	6985
Roanoke	9350	8048	8477	5499	.....	.....	.....	.....	.....
Rockbridge	16058	17248	16045	14284	14244	11945	10318	8945	6548
Rockingham	23668	23408	20294	17344	20683	14784	12753	10374	7449
Russell	11103	10280	11919	7878	6714	5536	6319	4808	3338
Scott	13036	12072	9829	7303	5724	4263	.....	.....	.....
Shenandoah	14936	13896	13768	11618	19750	18926	13646	13823	10510
Smyth	8898	8952	8162	6522	.....	.....	.....	.....	.....
Southampton	12285	12915	13521	14525	16074	14170	13497	13925	12864
Spottsylvania	11728	16076	14911	15161	15134	14254	13296	13002	11252
Stafford	6420	8555	8044	8454	9362	9517	9830	9971	9588
Surry	5585	6133	5679	6480	7109	6594	6855	6535	6227
Sussex	7885	10175	9820	11229	12720	11884	11362	11062	10549
Tazewell (d)	10791	9920	9942	6290	5749	3916	3007	2127	.....
Warren	5716	6442	6607	5627	.....	.....	.....	.....	.....
Warwick	1672	1740	1546	1456	1570	1608	1835	1659	1690
Washington	16816	16892	14612	13001	15614	12444	12156	9536	5625
Westmoreland	7682	8282	8080	8019	8396	6901	8102	(e)	7722
Wise	4785	4508	.....	.....	.....	.....	.....	.....	.....
Wythe (d)	11611	12305	12024	9375	12163	9692	8356	6380	.....
York	7198	4949	4460	4720	5354	4384	5187	3231	5233
								f48	
	WHITE.								
Total	712089	691773	616069	a6731 537952	a6411 537216	a6556 482849	a5734 458159	a4394 443386	391524
Variances from former official totals.	.....	.....	.....	b+110	.....	b+11	b−20	.....	.....
Accomack	12567	10661	9608	9618	9458	9386	9341	9723	8976
Albemarle	12550	12103	11875	10512	10455	8715	8642	8796	6835
Alexandria	9444	9851	7217	a6731	a6411	a6556	a5734	a4394	.....
Alleghany	3095	5643	2763	2142	2197	.....	.....	.....	.....
Amelia	3055	2897	2785	3074	3293	3407	3253	2789	c6684
Amherst	8184	7167	6352	6426	5883	4610	5143	9205	8286
Appomattox	4414	4118	4209	.....	.....	.....	.....	.....	.....
Augusta	22026	21547	18983	15072	15257	12963	11232	9671	9260
Bath	2906	2652	2434	3170	2797	3965	3906	4830	.....
Bedford	14557	14388	13556	11016	11123	10953	9789	9826	7725
Bland	3783	.....	.....	.....	.....	.....	.....	.....	.....
Botetourt	8166	8441	10746	8377	11798	10493	10726	8773	9241
Brunswick	4525	4992	4885	4978	5397	5889	5665	6647	5919
Buchanan	3730	2762	.....	.....	.....	.....	.....	.....	.....
Buckingham	5660	6041	5426	7323	7177	7345	7780	6824	5496
Campbell	14041	13588	11533	10213	9995	8447	5370	5893	4946
Caroline	7077	6948	6891	6725	6499	6497	6452	6492	6994
Carroll	8819	7719	5726	.....	.....	.....	.....	.....	.....
Charles City	1822	1806	1664	1671	1782	1750	1776	1954	2084
Charlotte	4900	4981	4615	5030	5583	5005	5354	5506	5199
Chesterfield	9730	10019	8406	7859	7709	7543	3692	6317	6358
Clarke	4511	3707	3614	2867	.....	.....	.....	.....	.....
Craig	2712	3103	.....	.....	.....	.....	.....	.....	.....
Culpeper	6058	4959	5112	4933	12046	11136	10391	10479	13809
Cumberland	2709	2946	3082	3263	4054	3966	3715	3945	3577
Dinwiddie	13017	13678	10942	9847	8655	8470	7010	6347	6039
Elizabeth City	2832	3180	2341	1954	2704	2076	1799	1238	1556
Essex	3277	3296	3035	3955	3647	3499	3411	3465	3543
Fairfax	8667	8046	6835	5469	4892	6224	6626	7035	7611
Fauquier	11834	10430	9875	10501	12950	11429	11984	12444	11157
Floyd	8827	7745	6001	4123	.....	.....	.....	.....	.....
Fluvanna	4778	5093	4539	4445	4223	3375	2576	2659	2430
Franklin	12268	13642	11638	10500	9728	8227	7966	7701	5735
Frederick	13863	13079	12769	11119	17361	16557	15547	18628	15315
Giles	5272	6038	5858	4684	4760	4174	3478	.....	.....
Gloucester	4782	4517	4290	4412	4314	4008	4183	3237	6225
Goochland	3711	3814	3863	3570	3857	3796	4230	4480	4140
Grayson	8833	7653	6142	8542	7161	5170	4641	3741	.....
Greene	3182	3015	2667	2447	.....	.....	.....	.....	.....
Greenville	2155	1974	1731	1928	2104	2056	2254	2398	2530
Halifax	11562	11060	10976	11145	12916	8758	12117	11168	8931
Hanover	7893	7482	6539	6262	6526	6130	6219	5952	6291
Henrico	35148	37966	23826	16900	13471	11763	9182	6836	5600
Henry	6722	6773	5324	4243	4058	3321	3641	3715	6763
Highland	3803	3890	3837	.....	.....	.....	.....	.....	.....
Isle of Wight	4874	5037	4710	4918	5023	4883	4447	4735	4786
James City	1985	2167	1489	1325	1283	1551	1354	1374	1519
King and Queen	4221	3801	4094	4426	4714	5460	4718	4335	4159
King George	2927	2510	2301	2269	2475	2349	2381	2598	3123
King William	2943	2589	2701	3150	3155	3449	3294	3139	2893
Lancaster	2198	1981	1802	1903	1976	2388	2276	2090	2259
Lee	12263	10185	9440	7829	5830	3885	4337	3292	.....
Loudon	15238	15021	15081	13840	15497	16144	15577	15200	14749
Louisa	6269	6183	6423	6047	6468	5967	5253	5768	3880
Lunenburg	4344	4421	4314	4132	4479	3873	4933	4372	4547
Madison	4959	4360	4456	3729	4289	3800	4323	4836	.....
Matthews	4104	3865	3642	3969	3994	3616	2118	2985	.....
Mecklenburg	7162	6778	7256	7754	7471	7710	7696	7779	7555
Middlesex	2459	1863	1903	2041	1868	1756	1811	1603	1531
Montgomery	9674	8251	6822	5825	10224	7447	7253	8037	12394
Nansemond	6059	5732	5424	4858	5143	4575	4593	5809	4713
Nelson	7586	6649	6478	6168	5186	4395	4897	.....	.....

COUNTIES.	WHITE. 1870	1860	1850	1840	1830	1820	1810	1800	1790
New Kent	2005	2145	2222	2472	2586	2537	2445	2523	2391
Norfolk	24380	24357	20329	15444	13314	13260	12221	11401	8928
Northampton	3198	2998	3105	3341	3574	3369	3216	2931	3181
Northumberland	3808	3870	3072	4034	4029	4134	4162	3679	4506
Nottoway	2241	2270	2234	2490	2965	2805	2730	3311	(c)
Orange	4938	4553	3962	3575	6456	5219	5711	6160	5436
Page	7476	6875	6332	5197	.....	.....	.....	.....	.....
Patrick	7836	7158	7187	6087	5496	3776	3696	3552	.....
Pittsylvania	15259	17105	15263	14283	14694	12636	10710	8503	8538
Powhatan	2552	2580	2513	2432	2661	2492	2484	2393	2286
Prince Edward	4106	4037	4177	4923	5039	4627	5264	4978	4082
Prince George	2774	2899	2670	2692	3069	3119	3101	2795	3387
Princess Anne	4369	4333	4280	3996	5025	4812	5305	5200	4527
Prince William	5691	5690	5079	4867	5127	4761	5733	6975	6744
Pulaski	4729	3814	3613	2768	.....	.....	.....	.....	.....
Rappahannock	5195	5018	5642	5307	.....	.....	.....	.....	.....
Richmond	3475	3570	3463	3092	2975	2749	2775	e5334	2918
Roanoke	6218	5250	5812	3845	.....	.....	.....	.....	.....
Rockbridge	12162	12841	11484	10448	10465	9038	8445	7778	5825
Rockingham	21152	20489	17496	14944	17814	12646	11049	9266	6677
Russell	9936	9130	10866	7152	6002	4929	5897	4443	3143
Scott	12512	11530	9322	6911	5378	3992	.....	.....	.....
Shenandoah	14260	12827	12565	10320	16869	16708	12461	12047	9979
Smyth	7654	7732	6898	5539	.....	.....	.....	.....	.....
Southampton	5468	5713	5940	6171	6573	6127	5982	6461	6312
Spottsylvania	7069	7716	6894	6786	6384	5939	5596	5875	5171
Stafford	4935	4922	4415	4489	4713	4788	5319	5435	5465
Surry	2393	2334	2215	2557	2865	2642	2751	2777	2762
Sussex	2962	3118	3086	3584	4118	4155	4436	4532	4771
Tazewell	9193	8625	8807	5466	4911	3435	2661	1895	.....
Warren	4611	4583	4493	3851	.....	.....	.....	.....	.....
Warwick	620	662	599	604	633	620	697	614	667
Washington	14156	14095	12369	10731	12785	10393	10581	8250	5167
Westmoreland	3531	3387	3376	3466	3710	3031	3401	(e)	3183
Wise	4717	4416	.....	.....	.....	.....	.....	.....	.....
Wythe	9269	9986	9618	7632	9952	8111	7180	5538	.....
York	2507	2342	1825	1958	2129	1588	1798	1166	2115
								f8	
	FREE COLORED.								
Total	512841	55269	51251	a1862 46809	a1548 45181	a1290 35470	a977 29292	a383 19598	12254
Variances from former official totals.	.....	.....	.....	b−10	.....	b−6	.....	.....	.....
Accomack	7842	3418	3295	2848	2544	2100	1860	1541	721
Albemarle	14994	606	587	603	484	373	400	207	171
Alexandria	7310	1415	1409	a1862	a1548	a1290	a977	a383	.....
Alleghany	579	132	58	60	48	.....	.....	.....	.....
Amelia	6823	189	166	223	220	187	155	58	c106
Amherst	6704	297	394	373	263	246	198	134	121
Appomattox	4536	171	185	.....	.....	.....	.....	.....	.....
Augusta	6737	586	574	421	404	267	196	95	59
Bath	889	78	45	83	65	64	49	17	.....
Bedford	10770	504	463	323	341	311	212	202	52
Bland	217	.....	.....	.....	.....	.....	.....	.....	.....
Botetourt	3163	306	426	377	386	290	300	135	24
Brunswick	8902	671	553	563	612	717	378	270	132
Buchanan	47	1	.....	.....	.....	.....	.....	.....	.....
Buckingham	7711	360	250	449	245	285	604	229	115
Campbell	14343	1029	846	772	859	677	263	302	251
Caroline	8038	844	904	774	520	486	328	365	203
Carroll	328	31	29	.....	.....	.....	.....	.....	.....
Charles City	3153	856	772	670	761	538	387	398	363
Charlotte	9613	252	352	305	236	161	210	123	63
Chesterfield	8733	643	467	587	591	947	272	319	369
Clarke	2159	64	124	161	.....	.....	.....	.....	.....
Craig	230	30	.....	.....	.....	.....	.....	.....	.....
Culpeper	6169	429	487	391	564	338	264	273	70
Cumberland	5433	310	340	355	327	244	175	183	142
Dinwiddie	17664	3746	3296	2764	2890	1833	1565	674	561
Elizabeth City	5471	201	97	44	131	70	75	18	18
Essex	6650	477	409	598	467	364	306	276	139
Fairfax	4284	672	597	448	311	507	543	204	135
Fauquier	7856	821	643	688	613	507	344	131	93
Floyd	997	16	14	9	.....	.....	.....	.....	.....
Fluvanna	5097	266	211	221	203	123	57	44	25
Franklin	5996	105	66	174	195	143	86	27	34
Frederick	2733	1208	912	821	1265	970	610	453	116
Giles	598	67	55	49	49	42	25	.....	.....
Gloucester	5429	703	680	612	603	462	446	35	210
Goochland	6601	703	644	690	796	685	509	413	257
Grayson	754	52	36	53	52	83	30	1	.....
Greene	1452	23	34	45	.....	.....	.....	.....	.....
Greenville	4207	233	123	136	332	290	.....	213	212
Halifax	16266	563	534	575	590	422	353	298	226
Hanover	8562	257	221	312	449	381	409	259	240
Henrico	31031	3500	3337	2939	3045	2100	1904	1149	581
Henry	5581	314	208	240	174	125	215	129	165
Highland	348	27	26	.....	.....	.....	.....	.....	.....
Isle of Wight	3446	1370	1248	1268	1222	938	698	578	375
James City	2440	1045	663	507	572	552	420	168	146
King and Queen	5488	388	461	499	416	297	267	164	75
King George	2815	388	267	276	257	263	197	164	86
King William	4455	416	347	328	347	238	203	172	84
Lancaster	3157	301	266	247	193	185	204	159	143
Lee	1005	13	40	32	19	5	21	3	.....
Loudon	5691	1252	1357	1318	1079	829	604	333	183
Louisa	10063	324	404	376	301	219	157	132	14
Lunenburg	6059	257	191	216	245	126	177	133	80

TABLE II.—STATE OF VIRGINIA—Continued.

COUNTIES.	FREE COLORED. 1870	1860	1850	1840	1830	1820	1810	1800	1790
Madison	3711	97	151	70	71	78	88	50	.....
Matthews	2096	218	149	164	189	118	41	17	.....
Mecklenburg	14156	898	912	1055	889	674	493	553	416
Middlesex	2522	126	149	142	116	135	127	84	51
Montgomery	2882	147	66	87	56	31	57	39	[illegible]
Nansemond	5517	2480	2144	1407	1698	1393	1269	910	480
Nelson	6312	128	138	152	122	82	108	.....	.....
New Kent	2361	364	432	373	342	334	308	218	148
Norfolk	22320	2803	2307	2390	1898	1491	1179	559	251
Northampton	4848	962	745	754	1333	1013	908	654	464
Northumberland	3054	222	519	647	567	614	299	221	197
Nottoway	7050	98	153	158	223	175	180	107	(c)
Orange	5455	187	184	186	198	143	96	47	64
Page	986	384	311	216	.....	.....	.....	.....	.....
Patrick	2325	131	98	103	117	100	275	130	.....
Pittsylvania	16084	659	735	557	341	203	150	61	62
Powhatan	5115	409	383	363	384	324	498	345	211
Prince Edward	7898	466	488	570	475	334	149	63	32
Prince George	5046	515	518	469	700	588	163	250	267
Princess Anne	3902	195	259	202	343	251	267	85	64
Prince William	1813	519	552	510	361	278	358	342	167
Pulaski	1809	13	34	17	.....	.....	.....	.....	.....
Rappahannock	3066	312	296	287	.....	.....	.....	.....	.....
Richmond	3028	820	708	510	450	293	261	e584	83
Roanoke	3132	155	155	101	.....	.....	.....	.....	.....
Rockbridge	3890	422	364	326	381	295	149	97	41
Rockingham	2516	532	467	501	548	267	213	56	.....
Russell	1167	51	71	26	33	21	36	13	5
Scott	524	52	34	48	16	13	.....	.....	.....
Shenandoah	676	316	292	265	458	317	147	85	19
Smyth	1244	183	200	145	.....	.....	.....	.....	.....
Southampton	6795	1794	1826	1799	1745	1306	1109	839	559
Spottsylvania	4659	574	536	785	697	591	565	297	148
Stafford	1485	319	318	369	485	361	316	193	87
Surry	3192	1284	985	1070	866	612	664	500	368
Sussex	4923	673	742	811	866	684	582	542	391
Tazewell	1598	93	75	38	18	18	18	13	.....
Warren	1105	284	366	342	.....	.....	.....	.....	.....
Warwick	1052	59	42	21	27	34	18	21	33
Washington	2653	249	112	212	261	153	127	386	8
Westmoreland	4151	1191	1147	963	847	477	621	(e)	114
Wise	68	26	.....	.....	.....	.....	.....	.....	.....
Wythe	2342	157	221	125	117	48	19	11	.....
York	4691	682	454	650	627	631	458	45	358
SLAVE.									
Total	.....	472494	452028	a1374 430499	a1614 452084	a1857 410020	a1841 381680	a1172 338624	287959
Variances from former official totals	.....	.....	.....	b—100	.....	b—5	b—2	.....	.....
Accomack	.....	4507	4987	4630	4054	4480	4542	4429	4262
Albemarle	.....	13916	13338	11809	11679	10659	9226	7436	5579
Alexandria	.....	1386	1382	a1374	a1614	a1857	a1841	a1172	.....
Alleghany	.....	990	694	547	571	.....	.....	.....	.....
Amelia	.....	7655	6819	7023	7523	7400	7186	6585	c11307
Amherst	.....	6278	5953	5777	5925	5567	5207	7462	5296
Appomattox	.....	4600	4799	.....	.....	.....	.....	.....	.....
Augusta	.....	5616	5053	4135	4265	3512	2880	1946	1567
Bath	.....	946	947	1047	1140	1202	882	661	.....
Bedford	.....	10176	10061	8864	8782	8041	6147	4097	2754
Bland	.....	.....	.....	.....	.....	.....	.....	.....	.....
Botetourt	.....	2769	3736	2925	4170	2806	2275	1519	1259
Brunswick	.....	9146	8456	8805	9758	10081	9368	9422	6776
Buchanan	.....	30	.....	.....	.....	.....	.....	.....	.....
Buckingham	.....	8811	8161	11014	10929	9939	11675	6336	4168
Campbell	.....	11580	10866	10045	9496	7445	5368	3671	2488
Caroline	.....	10672	10661	10314	10741	10999	10764	10581	10292
Carroll	.....	262	154	.....	.....	.....	.....	.....	.....
Charles City	.....	2947	2764	2433	2957	2967	3023	3013	3141
Charlotte	.....	9238	8988	9260	9433	8124	7597	6283	4816
Chesterfield	.....	8354	8616	8702	10337	9513	6015	7852	7487
Clarke	.....	3375	3614	3325	.....	.....	.....	.....	.....
Craig	.....	420	.....	.....	.....	.....	.....	.....	.....
Culpeper	.....	6675	6683	6069	11417	9468	8312	7318	8226
Cumberland	.....	6705	6329	6781	7309	6813	6102	5711	4434
Dinwiddie	.....	12774	10880	9947	10356	10179	9615	8353	7334
Elizabeth City	.....	2417	2148	1708	2218	1643	1734	1522	1876
Essex	.....	6696	6762	6756	6407	6046	5659	5767	5440
Fairfax	.....	3116	3250	3453	4001	4673	5942	6078	4574
Fauquier	.....	10455	10350	10708	12523	11167	10361	8754	6642
Floyd	.....	475	443	321	.....	.....	.....	.....	.....
Fluvanna	.....	4994	4737	4146	3795	3206	2142	1920	1466
Franklin	.....	6351	5726	5158	4988	3647	2672	1574	1073
Frederick	.....	2259	2294	2302	7420	7179	6417	5663	4250
Giles	.....	778	657	574	465	305	242	.....	.....
Gloucester	.....	5736	5557	5691	5691	5208	5798	4969	7063
Goochland	.....	6139	5845	5500	5716	5526	5464	4803	4656
Grayson	.....	547	499	492	462	345	270	170	.....
Greene	.....	1984	1699	1740	.....	.....	.....	.....	.....
Greenville	.....	4167	3785	4302	4681	4512	4599	4116	3620
Halifax	.....	14897	14452	14216	14528	9880	9663	7911	5565
Hanover	.....	9483	8393	8394	9278	8756	8454	8192	8223

COUNTIES.	SLAVE. 1870	1860	1850	1840	1830	1820	1810	1800	1790
Henrico	.....	20041	16109	13237	12281	9804	8594	6901	5819
Henry	.....	5018	3340	2852	2868	2178	1755	1415	1551
Highland	.....	402	364	.....	.....	.....	.....	.....	.....
Isle of Wight	.....	3570	3395	3786	4272	4207	4041	4029	3867
James City	.....	2586	1868	1947	1983	2460	2320	2389	2405
King and Queen	.....	6139	5764	5937	6514	6041	6003	5380	5143
King George	.....	3673	3403	3382	3635	3504	3876	3987	4157
King William	.....	5525	5731	5780	6310	6010	5788	5744	5151
Lancaster	.....	2869	2640	2478	2632	2944	3112	3126	3236
Lee	.....	824	787	580	612	366	336	243	.....
Loudon	.....	5501	5641	5273	5363	5729	5157	4990	4030
Louisa	.....	10194	9864	9010	9382	7560	6490	5992	4573
Lunenburg	.....	7305	7187	6707	7233	6663	7155	5876	4332
Madison	.....	4397	4724	4308	4876	4612	3970	3436	.....
Matthews	.....	3008	2923	3309	3481	3186	2668	2804	.....
Mecklenburg	.....	12420	12462	11915	12117	11402	10264	8676	6762
Middlesex	.....	2375	2342	2209	2138	2166	2476	2516	2558
Montgomery	.....	2219	1471	1493	2026	1255	1099	968	828
Nansemond	.....	5481	4715	4530	4943	4526	4462	4408	3817
Nelson	.....	6238	6142	5967	5946	5660	4679	.....	.....
New Kent	.....	3374	3410	3385	3530	3759	3725	3622	3700
Norfolk	.....	9004	10400	9735	9594	9185	9472	7459	5345
Northampton	.....	3872	3648	3620	3734	3323	3350	3178	3244
Northumberland	.....	3439	3755	3243	3357	3268	3847	3903	4460
Nottoway	.....	6468	6050	7071	6942	6676	6368	5983	(c)
Orange	.....	6111	5921	5364	7983	7518	6516	5242	4421
Page	.....	850	957	781	.....	.....	.....	.....	.....
Patrick	.....	2070	2324	1842	1782	1213	724	649	.....
Pittsylvania	.....	14340	12798	11558	10999	8484	6312	4133	2979
Powhatan	.....	5403	5282	5129	5472	5476	5091	5031	4325
Prince Edward	.....	7341	7192	8576	8593	7616	6996	5921	3986
Prince George	.....	4997	4408	4014	4598	4323	4486	4360	4519
Princess Anne	.....	3186	3130	3087	3734	3705	3926	3574	3202
Prince William	.....	2356	2498	2767	3842	4380	5220	5416	4704
Pulaski	.....	1589	1471	954	.....	.....	.....	.....	.....
Rappahannock	.....	3520	3844	3663	.....	.....	.....	.....	.....
Richmond	.....	2466	2277	2363	2630	2664	3178	e7826	3984
Roanoke	.....	2643	2510	1553	.....	.....	.....	.....	.....
Rockbridge	.....	3985	4197	3510	3398	2612	1724	1070	682
Rockingham	.....	2387	2331	1899	2321	1871	1491	1052	772
Russell	.....	1099	982	700	679	526	386	352	190
Scott	.....	490	473	344	330	258	.....	.....	.....
Shenandoah	.....	753	911	1033	2423	1901	1038	791	512
Smyth	.....	1037	1064	838	.....	.....	.....	.....	.....
Southampton	.....	5408	5755	6555	7756	6737	6400	6625	5993
Spottsylvania	.....	7786	7481	7590	8053	7724	7135	6830	5933
Stafford	.....	3314	3311	3596	4164	4368	4195	4343	4036
Surry	.....	2515	2479	2853	3378	3340	3440	3258	3097
Sussex	.....	6384	5992	6834	7736	7045	6344	5988	5387
Tazewell	.....	1202	1060	786	820	463	328	219	.....
Warren	.....	1575	1748	1434	.....	.....	.....	.....	.....
Warwick	.....	1019	905	831	910	954	1120	1024	990
Washington	.....	2547	2131	2058	2568	1898	1448	900	450
Westmoreland	.....	3704	3557	3590	3839	3393	4080	(e)	4425
Wise	.....	66	.....	.....	.....	.....	.....	.....	.....
Wythe	.....	2162	2185	1618	2094	1533	1157	831	.....
York	.....	1925	2181	2112	2598	2165	2931	2020	2760
								f40	
CHINESE.									
Total	4	.....	.....	.....	.....	.....	.....	.....	.....
Variances from former official totals	.....	.....	.....	.....	.....	.....	.....	.....	.....
Alexandria	1	.....	.....	.....	.....	.....	.....	.....	.....
Fairfax	1	.....	.....	.....	.....	.....	.....	.....	.....
Princess Anne	2	.....	.....	.....	.....	.....	.....	.....	.....
INDIAN.									
Total	229	94	.....	.....	.....	.....	.....	.....	.....
Variances from former official totals	.....	.....	.....	.....	.....	.....	.....	.....	.....
Amherst	12	.....	.....	.....	.....	.....	.....	.....	.....
Caroline	13	.....	.....	.....	.....	.....	.....	.....	.....
Chesterfield	7	.....	.....	.....	.....	.....	.....	.....	.....
Dinwiddie	21	.....	.....	.....	.....	.....	.....	.....	.....
Giles	5	.....	.....	.....	.....	.....	.....	.....	.....
Goochland	1	.....	.....	.....	.....	.....	.....	.....	.....
Henrico	.....	19	.....	.....	.....	.....	.....	.....	.....
King William	117	.....	.....	.....	.....	.....	.....	.....	.....
Lee	.....	10	.....	.....	.....	.....	.....	.....	.....
New Kent	15	1	.....	.....	.....	.....	.....	.....	.....
Norfolk	2	63	.....	.....	.....	.....	.....	.....	.....
Northumberland	1	.....	.....	.....	.....	.....	.....	.....	.....
Rockbridge	6	.....	.....	.....	.....	.....	.....	.....	.....
Southampton	22	.....	.....	.....	.....	.....	.....	.....	.....
Washington	7	1	.....	.....	.....	.....	.....	.....	.....

(*) All other persons, except Indians not taxed.

Table II.—TERRITORY OF WASHINGTON.

COUNTIES.	AGGREGATE.			WHITE.			FREE COLORED.			CHINESE.	INDIAN.	
	1870	1860	1850	1870	1860	1850	1870	1860	1850	1870	1870	1860
Total	23955	11594	.....	22195	11138	.....	207	30	.....	234	1319	426
Variances from former official totals	.....	.....	.....	.....	.....	.....	.....	.....	.....	.....	.....	.....
Chehalis	401	285	.....	397	283	.....	.....	.....	.....	.....	4	2
Clallam	408	149	.....	374	149	.....	.....	.....	.....	.....	32	.....
Clarke	3081	2384	.....	3013	2367	.....	.....	1	.....	.....	68	16
Cowlitz	730	406	.....	709	405	.....	7	.....	.....	1	13	1
Island (e)	626	294	.....	594	292	.....	2	.....	.....	7	23	2
Jefferson	1268	531	.....	1126	523	.....	12	.....	.....	19	111	.....
King	2120	302	.....	1809	301	.....	34	1	.....	33	244	.....
Kitsap	866	544	.....	839	540	.....	14	4	.....	13	.....	.....
Klikitat	329	230	.....	326	230	.....	.....	.....	.....	.....	3	.....
Lewis	888	384	.....	868	336	.....	.....	1	.....	1	11	47
Mason (a)	289	.....	.....	275	.....	.....	5	.....	.....	1	8	.....
Pacific	738	420	.....	607	406	.....	1	.....	.....	6	124	14
Pierce	1409	1115	.....	1149	1114	.....	75	.....	.....	7	178	1
Sawamish (a)	.....	162	.....	.....	162	.....	.....	.....	.....	.....	.....	.....
Skamania	133	173	.....	129	171	.....	.....	.....	.....	.....	4	2
Snohomish (e)	599	.....	.....	529	.....	.....	2	.....	.....	3	65	.....
Spokane (b)	.....	996	.....	.....	674	.....	.....	2	.....	.....	.....	320
Stevens (b) (c)	734	.....	.....	567	.....	.....	.....	.....	.....	42	125	.....
Thurston	2246	1507	.....	2193	1495	.....	27	12	.....	19	7	.....
Wahkiakum	270	42	.....	165	41	.....	1	.....	.....	15	89	1
Walla-Walla (c)	5300	1318	.....	5174	1297	.....	11	1	.....	42	73	20
Whatcom	534	352	.....	451	352	.....	1	.....	.....	21	61	.....
Yakima (d)	432	.....	.....	428	.....	.....	.....	.....	.....	.....	4	.....
The Disputed Islands	554	.....	.....	473	.....	.....	7	.....	.....	2	72	.....

(a) In 1864 name changed from Sawamish to Mason.
(b) In 1864 Spokane merged in Stevens.
(c) In 1863 Stevens from Walla-Walla.
(d) In 1865 organized.
(e) In 1861 Snohomish from Island.

STATE OF WEST VIRGINIA. (a)

COUNTIES.	AGGREGATE.								
	1870	1860	1850	1840	1830	1820	1810	1800	1790
Total	442014	376688	302313	224537	176924	*40 136768	105469	78592	55873
Variances from former official totals	.....	.....	.....	.....	.....	.....	.....	.....	.....
Barbour	10312	8958	9005	.....	.....	.....	.....	.....	.....
Berkeley	14900	12525	11771	10972	10518	11211	11479	22006	19713
Boone (d)	4553	4840	3237	.....	.....	.....	.....	.....	.....
Braxton	6480	4992	4212	2575	.....	.....	.....	.....	.....
Brooke	5464	5494	5054	7948	7041	6631	5843	4706	.....
Cabell (d)	6429	8020	6299	8163	5884	4789	2717	.....	.....
Calhoun	2939	2502	.....	.....	.....	.....	.....	.....	.....
Clay	2196	1787	.....	.....	.....	.....	.....	.....	.....
Doddridge	7076	5203	2750	.....	.....	.....	.....	.....	.....
Fayette	6647	5997	3955	3924	.....	.....	.....	.....	.....
Gilmer	4338	3759	3475	.....	.....	.....	.....	.....	.....
Grant (b)	4467	.....	.....	.....	.....	.....	.....	.....	.....
Greenbrier	11417	12211	10022	8695	9006	7041	5914	4345	c6015
Hampshire (e)	7643	13913	14036	12295	11279	10889	9784	8348	7346
Hancock	4363	4445	4050	.....	.....	.....	.....	.....	.....
Hardy (b)	5518	9864	9543	7622	6798	5700	5525	6627	7336
Harrison	16714	13796	11728	17669	14722	10932	9958	4848	2080
Jackson	10300	8306	6544	4890	.....	.....	.....	.....	.....
Jefferson	13219	14535	15357	14082	12927	13087	11851	.....	.....
Kanawha (d)	22349	16150	15353	13567	9326	6399	3866	3239	(c)
Lewis	10175	7999	10031	8151	6241	4247	.....	.....	.....
Lincoln (d)	5053	.....	.....	.....	.....	.....	.....	.....	.....
Logan (d)	5124	4938	3620	4309	3680	.....	.....	.....	.....
Marion	12107	12722	10552	.....	.....	.....	.....	.....	.....
Marshall	14941	12997	10138	6937	.....	.....	.....	.....	.....
Mason	15978	9173	7539	6777	6534	4868	1991	.....	.....
McDowell	1952	1535	.....	.....	.....	.....	.....	.....	.....
Mercer	7064	6819	4222	2233	.....	.....	.....	.....	.....
Mineral (e)	6332	.....	.....	.....	.....	.....	.....	.....	.....
Monongalia	13547	13048	12387	17368	14056	11060	12793	8540	4768
Monroe	11124	10757	10204	8422	7798	*40 6580	5444	4188	.....
Morgan	4315	3732	3557	4253	2694	2500	.....	.....	.....
Nicholas	4458	4627	3963	2515	3346	1853	.....	.....	.....
Ohio	28831	22422	18006	13357	15584	9182	8175	4740	5212
Pendleton	6455	6164	5795	6940	6271	4846	4239	3962	2452
Pleasants	3012	2945	.....	.....	.....	.....	.....	.....	.....
Pocahontas	4069	3958	3598	2922	2542	.....	.....	.....	.....
Preston	14555	13312	11708	6866	5144	3422	.....	.....	.....

COUNTIES.	AGGREGATE.								
	1870	1860	1850	1840	1830	1820	1810	1800	1790
Putnam (d)	7794	6301	5335	.....	.....	.....	.....	.....	.....
Raleigh	3673	3367	1765	.....	.....	.....	.....	.....	.....
Randolph	5563	4990	5243	6208	5000	3357	2854	1826	951
Ritchie	9055	6847	3902	.....	.....	.....	.....	.....	.....
Roane	7232	5381	.....	.....	.....	.....	.....	.....	.....
Taylor	9367	7463	5367	.....	.....	.....	.....	.....	.....
Tucker	1907	1428	.....	.....	.....	.....	.....	.....	.....
Tyler	7832	6517	5498	6954	4104	2314	.....	.....	.....
Upshur	8023	7292	.....	.....	.....	.....	.....	.....	.....
Wayne (d)	7852	6747	4760	.....	.....	.....	.....	.....	.....
Webster	1730	1555	.....	.....	.....	.....	.....	.....	.....
Wetzel	8595	6703	4284	.....	.....	.....	.....	.....	.....
Wirt	4804	3751	3353	.....	.....	.....	.....	.....	.....
Wood	19000	11046	9450	7923	6429	5860	3036	1217	.....
Wyoming	3171	2861	1645	.....	.....	.....	.....	.....	.....
	WHITE.								
Total	424033	355526	278731	203016	157084	120236	93355	70894	50593
Variances from former official totals	.....	.....	.....	.....	.....	.....	.....	.....	.....
Barbour	9926	8728	8670	.....	.....	.....	.....	.....	.....
Berkeley	13228	10589	9566	8760	8323	9085	9760	17832	16650
Boone	4400	4681	3054	.....	.....	.....	.....	.....	.....
Braxton	6393	4885	4123	2509	.....	.....	.....	.....	.....
Brooke	5367	5425	4923	7780	6774	6190	5472	4402	.....
Cabell	6306	7691	5902	7574	5267	4388	2471	.....	.....
Calhoun	2931	2492	.....	.....	.....	.....	.....	.....	.....
Clay	2192	1761	.....	.....	.....	.....	.....	.....	.....
Doddridge	7041	5168	2718	.....	.....	.....	.....	.....	.....
Fayette	6529	5716	3780	3773	.....	.....	.....	.....	.....
Gilmer	4311	3685	3403	.....	.....	.....	.....	.....	.....
Grant	4136	.....	.....	.....	.....	.....	.....	.....	.....
Greenbrier	10314	10500	8549	7287	7782	6163	5390	4046	c5676
Hampshire	7003	12478	12379	10703	9796	9507	8731	7598	6879
Hancock	4336	4442	4040	.....	.....	.....	.....	.....	.....
Hardy	4902	8521	7927	6100	5408	4606	4579	5893	6556
Harrison	16058	13176	11213	16850	13887	10300	9448	4598	2013
Jackson	10242	8240	6480	4803	.....	.....	.....	.....	.....
Jefferson	9731	10064	10476	9323	8435	8707	7967	.....	.....

Table II.—STATE OF WEST VIRGINIA—Continued.

COUNTIES.	WHITE. 1870	1860	1850	1840	1830	1820	1810	1800	1790
Kanawha	20111	13785	12001	10910	7533	5297	3468	3001	(c)
Lewis	9979	7736	9620	7989	6056	4122			
Lincoln	5017								
Logan	5022	4789	3533	4159	3511				
Marion	12029	12656	10439						
Marshall	14821	12911	10050	6854					
Mason	15444	8750	6841	5923	5776	4245	1742		
McDowell	1952	1535							
Mercer	6670	6428	4018	2127					
Mineral	5954								
Monongalia	13316	12901	12092	16962	13575	10568	12405	8359	4602
Monroe	10121	9536	9062	7457	7033	6009	4998	3987	
Morgan	4199	3614	3431	4113	2519	2367			
Nicholas	4427	4171	3889	2440	3224	1805			
Ohio	28387	22196	17612	12842	15029	8720	7681	4468	4907
Pendleton	6361	5870	5443	6445	5752	4454	3952	3816	2378
Pleasants	2996	2925							
Pocahontas	3810	3686	3303	2684	2298				
Preston	14437	13182	11562	6743	4988	3336			
Putnam	7534	5708	4693						
Raleigh	3657	3291	1729						
Randolph	5460	4793	5003	5799	4626	3166	2706	1739	932
Ritchie	8992	6809	3886						
Roane	7209	5307							
Taylor	9024	7300	5130						
Tucker	1880	1392							
Tyler	7822	6488	5456	6864	3991	2203			
Upshur	7851	7064							
Wayne	7699	6604	4564						
Webster	1730	1552							
Wetzel	8584	6691	4261						
Wirt	4775	3728	3319						
Wood	18287	10791	9008	7243	5501	4998	2585	1155	
Wyoming	3130	2795	1583						

	FREE COLORED. 1870	1860	1850	1840	1830	1820	1810	1800	1790
Total	17980	2773	3082	3033	2167	1413	1278	526	612
Variances from former official totals									
Barbour	386	135	222						
Berkeley	1672	286	249	293	276	228	190	203	131
Boone	153	1							
Braxton	87	3		2					
Brooke	97	51	100	77	39	58	39	16	
Cabell	123	24	8	22	56	9	25		
Calhoun	8	1							
Clay	4	5							
Doddridge	35	1	1						
Fayette	118	10	19	18					
Gilmer	27	22							
Grant	331								
Greenbrier	1103	186	156	194	65	92	30	2	c20
Hampshire	640	222	224	189	153	103	124	120	13
Hancock	27	1	7						
Hardy	616	270	356	391	223	180	197	111	411
Harrison	655	32	27	126	64	63	51	5	
Jackson	58	11	11						
Jefferson	3488	511	540	602	493	248	352		
Kanawha	2238	181	212	97	76	29	46	7	(c)
Lewis	196	33	43	38	13	10			
Lincoln	36								
Logan	102	1			6				
Marion	78	3	19						
Marshall	120	57	39	37					
Mason	534	47	51	46	45	30			
McDowell									
Mercer	394	29	27	8					
Mineral	378								
Monongalia	231	46	119	146	119	117	37	18	12
Monroe	1003	107	81	97	83	70	70	12	
Morgan	116	24	3	6	22	35			
Nicholas	31	2	1	3	1				
Ohio	444	126	230	303	195	43	54	15	24
Pendleton	94	50	30	33	23	11	25	14	1
Pleasants	16	5							
Pocahontas	259	20	28	19	17				
Preston	118	45	59	32	27	6			
Putnam	260	13	10						
Raleigh	16	19	13						
Randolph	103	14	39	193	115	60	37	2	
Ritchie	63								

COUNTIES.	FREE COLORED. 1870	1860	1850	1840	1830	1820	1810	1800	1790
Roane	23	2							
Taylor	343	51	69						
Tucker	27	16							
Tyler	10	11	4	5	5	11			
Upshur	172	16							
Wayne	153		7						
Webster									
Wetzel	11	2	6						
Wirt	29		2						
Wood	713	79	69	56	51	10	1	1	
Wyoming	41	2	1						

	SLAVE. 1870	1860	1850	1840	1830	1820	1810	1800	1790
Total		18371	20500	18488	17673	15119	10836	7172	4668
Variances from former official totals									
Barbour		95	113						
Berkeley		1650	1956	1919	1919	1898	1529	3971	2932
Boone		158	183						
Braxton		104	89	64					
Brooke		18	31	91	228	383	332	288	
Cabell		305	389	567	561	392	221		
Calhoun		9							
Clay		21							
Doddridge		34	31						
Fayette		271	156	133					
Gilmer		52	72						
Grant									
Greenbrier		1525	1317	1214	1159	786	494	297	c319
Hampshire		1213	1433	1403	1330	1279	929	630	454
Hancock		2	3						
Hardy		1073	1260	1131	1167	914	749	623	369
Harrison		582	488	693	771	569	459	245	67
Jackson		55	53	87					
Jefferson		3960	4341	4157	3999	4132	3532		
Kanawha		2184	3140	2560	1717	1073	352	231	(c)
Lewis		230	368	124	172	115			
Lincoln									
Logan		148	87	150	163				
Marion		63	94						
Marshall		29	49	46					
Mason		376	647	808	713	593	249		
McDowell									
Mercer		362	177	98					
Mineral									
Monongalia		101	176	260	362	375	351	163	154
Monroe		1114	1061	868	682	501	376	189	
Morgan		94	123	134	153	98			
Nicholas		154	73	72	121	48			
Ohio		100	164	212	360	419	440	257	281
Pendleton		244	322	462	496	381	262	132	73
Pleasants		15							
Pocahontas		252	267	219	227				
Preston		67	87	91	129	80			
Putnam		580	632						
Raleigh		57	23						
Randolph		183	201	216	259	131	111	85	19
Ritchie		38	16						
Roane		72							
Taylor		112	168						
Tucker		20							
Tyler		18	38	85	108	100			
Upshur		212							
Wayne		143	189						
Webster		3							
Wetzel		10	17						
Wirt		23	32						
Wood		176	373	624	877	852	450	61	
Wyoming		64	61						

	INDIAN. 1870	1860	1850	1840	1830	1820	1810	1800	1790
Total	1	18							
Variances from former official totals									
Harrison	1								
Preston		18							

(*) All other persons, except Indians not taxed.
(a) In 1863 organized from Virginia.
(b) Grant from Hardy.
(c) Greenbrier and Kanawha opposite Greenbrier.
(d) Lincoln from Boone, Cabell, Kanawha, Logan, Putnam, and Wayne.
(e) Mineral from Hampshire.

TABLE II.—STATE OF WISCONSIN.

COUNTIES.	AGGREGATE.								
	1870	1860	1850	1840	1830	1820	1810	1800	1790
Total	1054670	775881	305391	30945				*a*115	
Variances from former official totals									
Adams	6601	6492	187						
Ashland (*e*)	221	515							
Bad Ax (*b*)		11007							
Barron	538								
Bayfield	344								
Brown	25168	11795	6215	2107				*a*50	
Buffalo	11123	3864							
Burnett	706	12							
Calumet	12335	7895	1743	275					
Chippewa	8311	1895	615						
Clark	3450	789							
Columbia	28801	24441	9565						
Crawford	13075	8068	2498	1502				*a*65	
Dallas (*c*)		13							
Dane	53096	43922	16639	314					
Dodge	47035	42818	19138	67					
Door	4919	2948							
Douglas	1122	812							
Dunn	9488	2704							
Eau Claire	10769	3162							
Fond du Lac	46273	34154	14510	139					
Grant	37979	31189	16169	3926					
Green	23611	19808	8566	933					
Green Lake (*j*)	13195	12663							
Iowa	24544	18967	9525	3978					
Jackson	7687	4170							
Jefferson	34040	30438	15317	914					
Juneau	12372	8770							
Kenosha	13147	13900	10734						
Kewaunee	10128	5530							
La Crosse	20297	12186							
La Fayette	22659	18134	11531						
La Pointe (*d*) (*e*)		353	489						
Manitowoc	33364	22416	3702	235					
Marathon	5885	2892	508						
Marquette (*j*)	8056	8233	8641	18					
Milwaukee	89930	62518	31077	5605					
Monroe	16550	8410							
Oconto	8321	3592							
Outagamie	18430	9587							
Ozaukee	15564	15682							
Pepin	4659	2392							
Pierce	9958	4672							
Polk	3422	1400							
Portage	10634	7507	1250	1623					
Racine	26740	21360	14973	3475					
Richland	15731	9732	903						
Rock	39030	36690	20750	1701					
Sauk	23860	18963	4371	102					
Shawano (*i*)	3166	829							
Sheboygan	31749	26875	8379	133					
St. Croix	11035	5392	624	809					
Trempealeau	10732	2560							
Vernon	18645								
Walworth	25972	26496	17862	2611					
Washington	23919	23622	19485	343					
Waukesha	28274	26831	19258						
Waupaca	15539	8851							
Waushara	11279	8770							
Winnebago	37279	23770	10167	135					
Wood	3912	2425							

COUNTIES.	WHITE.								
	1870	1860	1850	1840	1830	1820	1810	1800	1790
Total	1051351	773693	304756	30749				*a*115	
Variances from former official totals									
Adams	6597	6472	187						
Ashland	221	515							
Bad Ax		10968							
Barron	530								
Bayfield	341								
Brown	25006	11774	6170	2083				*a*50	
Buffalo	11120	3864							
Burnett	695	12							
Calumet	11688	7179	1620	249					
Chippewa	8269	1766	614						
Clark	3444	789							
Columbia	28769	24421	9547						
Crawford	13054	8040	2481	1497				*a*65	
Dallas		13							
Dane	52990	43850	16613	313					
Dodge	46941	42775	19126	63					
Door	4919	2947							
Douglas	1111	808							
Dunn	9485	2686							
Eau Claire	10743	3153							
Fond du Lac	46047	34095	14507	136					
Grant	37881	31154	16139	3878					
Green	23587	19808	8566	933					
Green Lake	13176	12632							
Iowa	24499	18944	9496	3945					
Jackson	7686	4166							
Jefferson	33970	30433	15314	913					
Juneau	12356	8769							
Kenosha	13117	13872	10716						
Kewaunee	10127	5530							
La Crosse	20192	12149							
La Fayette	22646	18108	11517						
La Pointe		352	483						
Manitowoc	33349	22412	3702	234					
Marathon	5870	2853	508						
Marquette	8053	8233	8634	18					
Milwaukee	89739	62411	30966	5573					
Monroe	16515	8407							
Oconto	8254	3537							
Outagamie	18371	9547							
Ozaukee	15563	15682							
Pepin	4659	2392							
Pierce	9909	4639							
Polk	3363	1389							
Portage	10617	7496	1249	1619					
Racine	26543	21225	14907	3467					
Richland	15712	9723	902						
Rock	38829	36596	20727	1700					
Sauk	23808	18916	4370	102					
Shawano	3080	779							
Sheboygan	31745	26870	8372	133					
St. Croix	11016	5388	619	805					
Trempealeau	10728	2559							
Vernon	18574								
Walworth	25935	26436	17859	2610					
Washington	23911	23622	19485	343					
Waukesha	28213	26797	19213						
Waupaca	15507	8850							
Waushara	11260	8766							
Winnebago	37131	23700	10147	135					
Wood	3890	2424							

COUNTIES.	FREE COLORED.								
	1870	1860	1850	1840	1830	1820	1810	1800	1790
Total	2113	1171	635	185					
Variances from former official totals									
Adams	3	20							
Bad Ax		39							
Barron	4								
Bayfield	1								
Brown	67	20	45	24					
Calumet	50		123	26					
Chippewa	13		1						
Clark	2								
Columbia	30	20	18						
Crawford	15	28	17	5					
Dane	106	72	26	1					
Dodge	77	19	12	4					
Door		1							
Douglas	7	4							
Dunn	2	18							
Eau Claire	26	9							
Fond du Lac	209	59	3	3					
Grant	98	35	30	38					
Green	24								
Green Lake	16	31							
Iowa	45	23	29	32					
Jackson	1	4							
Jefferson	66	5	1	1					
Juneau	7	1							
Kenosha	30	28	18						
La Crosse	105	37							
La Fayette	13	26	14						
La Pointe		1	6						
Manitowoc	8	4		1					
Marquette	2		7						
Milwaukee	185	107	111	32					
Monroe	33	3							
Oconto	7	27							
Outagamie	30	10							
Ozaukee	1								
Pierce	49	33							
Portage	1	7	1	4					
Racine	194	135	66	8					
Richland	18	9	1						
Rock	194	93	23	1					
Sauk	51	36	1						
Shawano	3	47							
Sheboygan	4	5	7						
St. Croix	16	2	5	4					
Trempealeau	4	1							
Vernon	71								
Walworth	37	60	3	1					
Washington	8								
Waukesha	58	34	45						
Waupaca	3	1							
Waushara	1	4							
Winnebago	113	52	20						
Wood	5	1							

TABLE II.—STATE OF WISCONSIN—Continued.

COUNTIES.	SLAVE. 1870	1860	1850	1840	1830	1820	1810	1800	1790
Total				11					
Variances from former official totals									
Grant				10					
Iowa				1					
INDIAN.									
Total	1206	*f*1017							
Variances from former official totals									
Adams	1								
Barron	4								
Bayfield	2								
Brown	95	1							
Buffalo	3								
Burnett	11								
Calumet	597	*g*716							
Chippewa	29	*h*129							
Clark	4								
Columbia	3								
Crawford	6								

COUNTIES.	INDIAN. 1870	1860	1850	1840	1830	1820	1810	1800	1790
Dodge	17	24							
Douglas	4								
Dunn	1								
Fond du Lac	17								
Green Lake	3								
Jefferson	4								
Juneau	9								
Kewaunee	1								
Manitowoc	7								
Marathon	15	39							
Marquette	1								
Milwaukee	6								
Monroe	2								
Oconto	60	28							
Outagamie	29	30							
Polk	59	11							
Portage	16	4							
Racine	3								
Richland	1								
Rock	7	1							
Sauk	1	11							
Shawano	83	3							
St. Croix	3	2							
Waukesha	3								
Waupaca	29								
Waushara	18								
Winnebago	35	18							
Wood	17								

(*a*) In a note to the return of the "Territory of Indiana" appears the following: "On the 1st of August, 1800, at Prairie du Chien, on the Mississippi, there were 65 souls; at Green Bay, on Lake Michigan, there were 50 souls."
(*b*) In 1862 name changed from Bad Ax to Vernon.
(*c*) In 1869 name changed from Dallas to Barron.
(*d*) In 1866 name changed from La Pointe to Bayfield.
(*e*) Since 1860 part of Ashland annexed to La Pointe.
(*f*) Including 404 half-breeds.
(*g*) Including 286 half-breeds.
(*h*) Including 118 half-breeds.
(*i*) In 1864 name changed from Shawanaw to Shawano.
(*j*) In 1858 Green Lake from Marquette.

TERRITORY OF WYOMING.

COUNTIES.	AGGREGATE. 1870	1860	1850	WHITE. 1870	1860	1850	FREE COLORED. 1870	1860	1850	CHINESE. 1870	INDIAN. 1870	1860
Total	9118			8726			183			143	66	
Variances from former official totals												
Albany	2021			1971			40			2	8	
Carbon	1368			1360			7			1		
Laramie	2957			2822			109			13	13	
Sweetwater	1916			1777			24			95	20	
Uintah	856			796			3			32	25	

TABLE III.

POPULATION OF CIVIL DIVISIONS LESS THAN COUNTIES

IN

TOTALS, AND AS NATIVE AND FOREIGN, WHITE AND COLORED, AT THE CENSUS OF 1870;

AND AS

WHITE AND COLORED AT THE CENSUSES OF 1860 AND 1850.

TABLE III.—STATE OF ALABAMA.

NOTE.—The marginal column marks beats, precincts, or land-survey townships; the first indentation, cities; the second, towns. Names of towns are placed under the names of the precincts or beats in which they are respectively situated. The population of each beat or precincts includes that of all towns situated in it.

COUNTIES.	1870					1860		1850	
	Total.	Native.	Foreign.	White.	Colored.	White.	Colored.	White.	Colored.
AUTAUGA.									
1. Prattville	3675	3660	15	1393	2282	1117	2143	.....	.....
Prattville	1346	.....	.....	1346	.....	.....	.....	458	214
2. Autaugaville	2387	2376	11	541	1846	835	1284	82	.....
3. Mulberry	1551	1549	2	318	1233	236	1362	252	1114
4. Milton	1595	1593	2	616	979	405	720	616	777
5. Independence	1137	1135	2	561	576	320	480	437	833
6. Kingston	1278	1277	1	900	a376	1240	720	244	107
BAKER.									
1. Mims's Cross Roads	788	788	.....	733	55	.....	.....	.....	.....
2. Providence Church	1024	1023	1	848	176	.....	.....	.....	.....
3. Bugbie's Mill	1436	1436	.....	1068	368	.....	.....	.....	.....
4. Grantville	1859	1854	5	1663	196	.....	.....	.....	.....
Grantville	1761	1756	5	1573	188	.....	.....	.....	.....
5. Maplesville	1087	1086	1	745	342	.....	.....	.....	.....
BALDWIN.									
Townships 1 south	160	158	2	101	59	.....	.....	.....	.....
Townships 2 south	278	276	2	197	81	.....	.....	.....	.....
Townships 3 south	480	474	6	248	232	.....	.....	.....	.....
Townships 4 south	480	467	13	174	306	.....	.....	.....	.....
Townships 5 south	640	619	21	288	352	.....	.....	.....	.....
Townships 6 south	1120	1079	41	474	646	.....	.....	.....	.....
Townships 7 south	640	613	27	447	193	.....	.....	.....	.....
Townships 8 south	320	317	3	262	58	.....	.....	.....	.....
Townships 9 south	320	291	29	281	39	.....	.....	.....	.....
Townships 1 north	320	318	2	218	102	.....	.....	.....	.....
Townships 2 north	480	476	4	161	319	.....	.....	.....	.....
Townships 3 north	320	319	1	86	234	.....	.....	.....	.....
Townships 4 north	446	446	.....	222	224	.....	.....	.....	.....
BARBOUR.									
Eufaula	3185	3072	113	1545	1640	.....	.....	.....	.....
1st ward	556	535	21	297	259	.....	.....	.....	.....
2d ward	559	533	26	320	239	.....	.....	.....	.....
3d ward	960	917	43	531	429	.....	.....	.....	.....
4th ward	1110	1087	23	397	713	.....	.....	.....	.....
Township 8, range 24	640	640	.....	485	155	.....	.....	.....	.....
Township 9, range 24	1280	1279	1	637	643	.....	.....	.....	.....
Township 10, range 24	450	449	1	295	155	.....	.....	.....	.....
Township 11, range 24	320	320	.....	161	159	.....	.....	.....	.....
Township 13, range 24	40	40	.....	12	28	.....	.....	.....	.....
Township 8, range 25	752	751	1	634	118	.....	.....	.....	.....
Township 9, range 25	960	958	2	635	325	.....	.....	.....	.....
Township 10, range 25	757	756	1	446	311	.....	.....	.....	.....
Township 11, range 25	944	943	1	677	267	.....	.....	.....	.....
Township 12, range 25	160	160	.....	98	62	.....	.....	.....	.....
Township 8, range 26	480	480	.....	403	77	.....	.....	.....	.....
Township 9, range 26	634	633	1	488	146	.....	.....	.....	.....
Township 10, range 26	1334	1327	7	794	540	.....	.....	.....	.....
Township 11, range 26	1440	1440	.....	454	986	.....	.....	.....	.....
Township 12, range 26	760	760	.....	57	703	.....	.....	.....	.....
Township 13, range 26	320	320	.....	56	264	.....	.....	.....	.....
Township 9, range 27	792	784	8	655	137	.....	.....	.....	.....
Township 10, range 27	800	800	.....	467	333	.....	.....	.....	.....
Township 11, range 27	1720	1718	2	491	1229	.....	.....	.....	.....
Township 12, range 27	1800	1800	.....	312	1488	.....	.....	.....	.....
Township 13, range 27	2238	2237	1	286	1952	.....	.....	.....	.....
Township 9, range 28	776	776	.....	384	392	.....	.....	.....	.....
Township 10, range 28	1522	1517	5	599	923	.....	.....	.....	.....
Township 11, range 28	842	842	.....	232	b609	.....	.....	.....	.....
Township 12, range 28	1352	1352	.....	193	1159	.....	.....	.....	.....
Township 13, range 28	240	240	.....	27	213	.....	.....	.....	.....
Township 9, range 29	135	135	.....	44	91	.....	.....	.....	.....
Township 10, range 29	40	40	.....	17	23	.....	.....	.....	.....
Township 11, range 29	1676	1672	4	369	1307	.....	.....	.....	.....
Township 12, range 29	920	918	2	190	730	.....	.....	.....	.....
BIBB.									
1. Kingdom	835	835	.....	550	285	.....	.....	.....	.....
2. Scottsville	955	954	1	750	205	.....	.....	258	(c)
3. Hawlmon	788	788	.....	599	189	.....	.....	.....	.....
4. James	859	859	.....	363	496	.....	.....	.....	.....
5. Centreville	1285	1285	.....	726	559	.....	.....	.....	.....
6. Six Mile	709	707	2	525	184	.....	.....	.....	.....
7. Randolph	2038	2019	19	1548	490	.....	.....	.....	.....
BLOUNT.									
5. Blountsville	539	539	.....	490	49	.....	.....	.....	.....
6. Brookville	510	510	.....	466	44	.....	.....	.....	.....
7. Summit	630	630	.....	590	40	.....	.....	.....	.....
8. Geo. White	232	232	.....	220	12	.....	.....	.....	.....
9. Murfree's Valley	630	630	.....	530	100	.....	.....	.....	.....
10. Foster's Chapel	310	310	.....	300	10	.....	.....	.....	.....
11. Cross Roads	770	770	.....	690	80	.....	.....	.....	.....
12. Dry Creek	442	442	.....	440	2	.....	.....	.....	.....
13. White's	252	252	.....	240	12	.....	.....	.....	.....
14. Village Springs	700	700	.....	590	110	.....	.....	.....	.....
BLOUNT—Cont'd.									
Township 9, range 1 E.	461	461	.....	449	12	.....	.....	.....	.....
Township 9, range 1 W.	87	87	.....	87	.....	.....	.....	.....	.....
Township 10, range 1 W.	147	147	.....	147	.....	.....	.....	.....	.....
Township 10, range 1 E.	111	111	.....	105	6	.....	.....	.....	.....
Township 11, range 1 W.	541	540	1	489	52	.....	.....	.....	.....
Township 12, range 1 W.	499	499	.....	497	2	.....	.....	.....	.....
Township 13, range 1 W.	228	227	1	210	18	.....	.....	.....	.....
Township 14, range 1 W.	137	137	.....	128	9	.....	.....	.....	.....
Township 9, range 2 W.	127	127	.....	127	.....	.....	.....	.....	.....
Township 10, range 2 W.	60	60	.....	60	.....	.....	.....	.....	.....
Township 11, range 2 W.	218	218	.....	218	.....	.....	.....	.....	.....
Township 12, range 2 W.	337	337	.....	316	21	.....	.....	.....	.....
Township 13, range 2 W.	468	467	1	441	27	.....	.....	.....	.....
Township 14, range 2 W.	255	255	.....	250	5	.....	.....	.....	.....
Township 9, range 3 W.	297	290	7	297	.....	.....	.....	.....	.....
Township 10, range 3 W.	85	85	.....	85	.....	.....	.....	.....	.....
Township 11, range 3 W.	240	240	.....	240	.....	.....	.....	.....	.....
Township 12, range 3 W.	368	368	.....	318	50	.....	.....	.....	.....
Township 13, range 3 W.	264	263	1	243	21	.....	.....	.....	.....
BULLOCK.									
1. Midway	3036	3027	9	884	2152	.....	.....	.....	.....
2. Indian Creek	1162	1158	4	582	580	.....	.....	.....	.....
3. Perote	1538	1535	3	739	799	.....	.....	.....	.....
4. Scotland	760	759	1	370	390	.....	.....	.....	.....
5. Bughall	1823	1821	2	905	918	.....	.....	.....	.....
6. Union Church	1307	1306	1	570	737	.....	.....	.....	.....
7. Greenwood	3396	3393	3	643	2753	.....	.....	.....	.....
8. Bruceville	862	862	.....	226	636	.....	.....	.....	.....
9. Sardis	1218	1217	1	301	917	.....	.....	.....	.....
10. Union Springs	4664	4614	50	1119	3545	.....	.....	.....	.....
Union Springs	1455	1413	42	752	703	.....	.....	.....	.....
11. Ridgeley	2080	2075	5	528	1552	.....	.....	.....	.....
12. Enon	1748	1743	5	206	1542	.....	.....	.....	.....
13. Suspension	880	878	2	150	730	.....	.....	.....	.....
BUTLER.									
Townships 7	1459	1459	.....	1151	308	.....	.....	.....	.....
Townships 8	1494	1492	2	963	531	.....	.....	.....	.....
Townships 9	942	942	.....	661	281	.....	.....	.....	.....
Townships 10	6126	6055	71	3446	2680	.....	.....	.....	.....
Greenville	2856	2790	66	1555	1301	.....	.....	.....	.....
Townships 11	4960	4954	6	2369	2591	.....	.....	.....	.....
CALHOUN. (*)									
1. Jacksonville	1849	1792	57	1155	694	.....	.....	.....	.....
Jacksonville	958	918	40	603	355	695	8	.....	.....
2. Alexandria	1689	1689	.....	980	709	.....	.....	.....	.....
3.	379	378	1	284	95	.....	.....	.....	.....
4. Maddox	1280	1279	1	973	307	.....	.....	.....	.....
5. Polkville	434	434	.....	410	24	.....	.....	.....	.....
6. Ohatchie	857	856	1	727	130	.....	.....	.....	.....
7. Oak Grove	520	520	.....	449	71	.....	.....	.....	.....
8. Walden's	1070	1069	1	850	220	.....	.....	.....	.....
9. Ladiga	1665	1658	7	1250	415	.....	.....	.....	.....
10.	559	557	2	411	148	.....	.....	.....	.....
11.	908	907	1	594	314	.....	.....	.....	.....
12.	867	865	2	610	257	.....	.....	.....	.....
13. Oxford	1147	1138	9	867	280	.....	.....	.....	.....
14. Sulphur Springs	560	560	.....	397	163	.....	.....	.....	.....
CHAMBERS.									
1. Hickory Flat	1460	1455	5	1004	456	.....	.....	.....	.....
2. Lowell	848	848	.....	627	221	.....	.....	.....	.....
3. Mill Town	1206	1206	.....	864	342	.....	.....	.....	.....
4. Rippville	909	907	2	700	209	.....	.....	.....	.....
5. Blakely's	1162	1158	4	801	361	.....	.....	.....	.....
6. Fredonia	1186	1186	.....	654	532	.....	.....	.....	.....
7. Bluffton	2259	2234	25	775	1484	.....	.....	.....	.....
8. La Fayette	1694	1685	9	813	881	.....	.....	.....	.....
La Fayette	1382	1373	9	704	678	572	541	.....	.....
9. Wood's Shop	1231	1231	.....	687	544	.....	.....	.....	.....
10. New Harmony	1240	1237	3	655	585	.....	.....	.....	.....
11. Oak Bowery	1144	1144	.....	372	772	.....	.....	.....	.....
12. Cusseta	1205	1205	.....	347	858	.....	.....	.....	.....
13. Berlin	2018	2008	10	675	1343	.....	.....	.....	.....
CHEROKEE.									
2. Medford's	574	572	2	523	51	.....	.....	.....	.....
3. Sword's	379	379	.....	368	11	.....	.....	.....	.....
4. Spring Garden	161	160	1	151	10	.....	.....	.....	.....
5. Bernard's	135	135	.....	130	5	.....	.....	.....	.....
Township 9, range 7	16	16	.....	16	.....	.....	.....	.....	.....
Township 10, range 7	40	40	.....	40	.....	.....	.....	.....	.....
Township 9, range 8	590	590	.....	588	2	.....	.....	.....	.....
Township 10, range 8	870	869	1	706	164	.....	.....	.....	.....

(*) Incomplete; the other principal civil divisions were not separately returned.
(a) Also 2 Indians.
(b) Also 1 Indian.
(c) Slave population not defined.

TABLE III.—STATE OF ALABAMA—Continued.

COUNTIES.	1870					1860		1850	
	Total.	Native.	Foreign.	White.	Colored.	White.	Colored.	White.	Colored.
CHEROKEE—Cont'd.									
Township 11, range 8	195	195	.....	117	78	.....	.....	.....	.....
Township 7, range 9	125	124	1	125	.....	.....	.....	.....	.....
Township 8, range 9	152	152	.....	141	11	.....	.....	.....	.....
Township 9, range 9	557	557	.....	490	67	.....	.....	.....	.....
Township 10, range 9	1049	1047	2	783	266	.....	.....	.....	.....
Township 11, range 9	393	392	1	337	56	.....	.....	.....	.....
Township 12, range 9	340	340	.....	326	14	.....	.....	.....	.....
Township 7, range 10	273	273	.....	243	30	.....	.....	.....	.....
Township 8, range 10	585	584	1	534	51	.....	.....	.....	.....
Township 9, range 10	1274	1263	11	1044	230	.....	.....	.....	.....
Township 10, range 10	781	773	8	658	123	.....	.....	.....	.....
Township 11, range 10	469	469	.....	453	16	.....	.....	.....	.....
Township 12, range 10	677	677	.....	589	88	.....	.....	.....	.....
Township 6, range 11	155	155	.....	146	9	.....	.....	.....	.....
Township 7, range 11	158	158	.....	144	14	.....	.....	.....	.....
Township 8, range 11	477	477	.....	451	26	.....	.....	.....	.....
Township 9, range 11	81	81	.....	81	.....	.....	.....	.....	.....
Township 10, range 11	626	626	.....	468	158	.....	.....	.....	.....
CHOCTAW.									
Townships 9	1915	1904	11	1009	906	.....	.....	.....	.....
Townships 10	874	866	8	572	302	.....	.....	.....	.....
Townships 11	2079	2078	1	1196	a881	.....	.....	.....	.....
Townships 12	484	483	1	231	253	.....	.....	.....	.....
Townships 13	2242	2236	6	898	1344	.....	.....	.....	.....
Townships 14	2810	2798	12	946	1864	.....	.....	.....	.....
Townships 15	2272	2268	4	950	1322	.....	.....	.....	.....
CLARKE.									
Bashi	640	640	.....	360	280	.....	.....	.....	.....
Campbell's	401	401	.....	220	181	.....	.....	.....	.....
Cane Creek	480	478	2	355	125	.....	.....	.....	.....
Choctaw Corner	891	889	2	512	379	.....	.....	.....	.....
Clarksville	200	200	.....	92	108	.....	.....	.....	.....
Coffeeville	1200	1189	11	571	629	.....	.....	.....	.....
Coffeeville	280	280	.....	162	118	.....	.....	.....	.....
Gainestown	2409	2384	25	381	2028	.....	.....	.....	.....
Gates	640	640	.....	352	288	.....	.....	.....	.....
Good Springs	559	558	1	422	137	.....	.....	.....	.....
Gosport	600	600	.....	99	501	.....	.....	.....	.....
Grove Hill	1360	1358	2	971	389	.....	.....	.....	.....
Grove Hill	200	200	.....	160	40	.....	.....	.....	.....
Indian Ridge	316	315	1	149	167	.....	.....	.....	.....
Jackson	1360	1355	5	662	698	.....	.....	.....	.....
Jackson Creek	393	393	.....	133	260	.....	.....	.....	.....
Mitcham's	960	952	8	787	173	.....	.....	.....	.....
Pleasant Hill	520	518	2	283	237	.....	.....	.....	.....
Suggsville	935	933	2	274	661	.....	.....	.....	.....
Webb's Mill	799	798	1	475	324	.....	.....	.....	.....
CLAY.									
1. Delta	924	923	1	825	99	.....	.....	.....	.....
2. Flat Rock	945	944	1	875	70	.....	.....	.....	.....
3. Fox Creek	839	837	2	776	63	.....	.....	.....	.....
4. Wesobulga	907	907	.....	869	38	.....	.....	.....	.....
5. Colleta	411	411	.....	391	20	.....	.....	.....	.....
6. Ashland	1499	1499	.....	1394	105	.....	.....	.....	.....
Ashland	118	118	.....	117	1	.....	.....	.....	.....
7. Bowden	274	273	1	236	38	.....	.....	.....	.....
8. Brownville	795	794	1	646	149	.....	.....	.....	.....
9. McConatha	972	972	.....	931	41	.....	.....	.....	.....
10. Wicker's	770	770	.....	723	47	.....	.....	.....	.....
11. Almond	967	966	1	912	55	.....	.....	.....	.....
12. Mountain	257	257	.....	245	12	.....	.....	.....	.....
CLEBURNE.									
Township 17, range 8	211	211	.....	183	28	.....	.....	.....	.....
Township 17, range 9	753	753	.....	696	57	.....	.....	.....	.....
Township 15, range 10	445	445	.....	384	61	.....	.....	.....	.....
Township 16, range 10	679	678	1	573	106	.....	.....	.....	.....
Township 17, range 10	909	909	.....	814	95	.....	.....	.....	.....
Township 13, range 11	587	587	.....	555	32	.....	.....	.....	.....
Township 14, range 11	435	435	.....	434	1	.....	.....	.....	.....
Township 15, range 11	640	640	.....	606	34	.....	.....	.....	.....
Township 16, range 11	425	425	.....	422	3	.....	.....	.....	.....
Township 17, range 11	555	550	5	455	100	.....	.....	.....	.....
Township 14, range 12	635	635	.....	629	6	.....	.....	.....	.....
Township 15, range 12	617	616	1	601	16	.....	.....	.....	.....
Township 16, range 12	509	509	.....	490	19	.....	.....	.....	.....
Township 17, range 12	617	617	.....	599	18	.....	.....	.....	.....
COFFEE.									
Township 3, range 19	212	212	.....	178	34	.....	.....	.....	.....
Township 4, range 19	80	80	.....	63	17	.....	.....	.....	.....
Township 5, range 19	327	326	1	312	15	.....	.....	.....	.....
Township 6, range 19	377	377	.....	324	53	.....	.....	.....	.....
Township 7, range 19	432	432	.....	422	10	.....	.....	.....	.....
Township 3, range 20	136	136	.....	128	8	.....	.....	.....	.....
Township 4, range 20	206	206	.....	184	22	.....	.....	.....	.....
Township 5, range 20	1045	1045	.....	615	430	.....	.....	.....	.....
Township 6, range 20	475	475	.....	429	46	.....	.....	.....	.....
Township 7, range 20	342	342	.....	319	23	.....	.....	.....	.....
Township 4, range 21	58	58	.....	58	.....	.....	.....	.....	.....

(a) Also 2 Indians.

COUNTIES.	1870					1860		1850	
	Total.	Native.	Foreign.	White.	Colored.	White.	Colored.	White.	Colored.
COFFEE—Cont'd.									
Township 5, range 21	476	476	.....	340	136	.....	.....	.....	.....
Township 6, range 21	558	558	.....	495	63	.....	.....	.....	.....
Township 7, range 21	56	56	.....	51	5	.....	.....	.....	.....
Township 4, range 22	120	120	.....	75	45	.....	.....	.....	.....
Township 5, range 22	599	599	.....	522	77	.....	.....	.....	.....
Township 6, range 22	360	359	1	344	16	.....	.....	.....	.....
Township 7, range 22	312	312	.....	292	20	.....	.....	.....	.....
COLBERT.									
Township 3, range 10	960	958	2	346	614	.....	.....	.....	.....
Township 4, range 10	1438	1429	9	469	969	.....	.....	.....	.....
Township 5, range 10	615	615	.....	496	119	.....	.....	.....	.....
Township 6, range 10	633	632	1	589	44	.....	.....	.....	.....
Township 3, range 11	320	317	3	126	194	.....	.....	.....	.....
Township 4, range 11 (b)	1150	1144	6	456	694	.....	.....	.....	.....
Township 5, range 11	285	285	.....	258	27	.....	.....	.....	.....
Township 6, range 11	291	291	.....	265	26	.....	.....	.....	.....
Township 4, range 12	509	506	3	290	219	.....	.....	.....	.....
Township 5, range 12	382	381	1	366	16	.....	.....	.....	.....
Township 3, range 13	247	246	1	158	89	.....	.....	.....	.....
Township 4, range 13	799	797	2	408	391	.....	.....	.....	.....
Township 5, range 13	340	340	.....	338	2	.....	.....	.....	.....
Township 3, range 14	929	915	14	695	234	.....	.....	.....	.....
Township 4, range 14	411	410	1	361	50	.....	.....	.....	.....
Township 5, range 14	166	166	.....	153	13	.....	.....	.....	.....
Township 2, range 15	470	467	3	359	111	.....	.....	.....	.....
Township 3, range 15	503	503	.....	387	116	.....	.....	.....	.....
Township 4, range 15	588	588	.....	367	221	.....	.....	.....	.....
Township 5, range 15	287	285	2	247	40	.....	.....	.....	.....
Tuscumbia	1214	1177	37	764	450	.....	.....	.....	.....
1st ward	320	307	13	199	121	.....	.....	.....	.....
2d ward	299	286	13	207	92	.....	.....	.....	.....
3d ward	243	241	2	154	89	.....	.....	.....	.....
4th ward	352	343	9	204	148	.....	.....	.....	.....
CONECUH.									
1. Sepulga	1600	1599	1	1127	473	.....	.....	.....	.....
2. Mill	1031	1031	.....	588	c437	.....	.....	.....	.....
3. Belleville	1584	1578	6	651	933	.....	.....	.....	.....
4. Evergreen	1760	1751	9	624	1136	.....	.....	.....	.....
5. Sparta	913	913	.....	264	649	.....	.....	.....	.....
6. Old Town	1749	1746	3	1024	725	.....	.....	.....	.....
7. Brooklyn	937	936	1	389	548	.....	.....	.....	.....
COOSA.									
1. Brookville	689	689	.....	431	258	.....	.....	.....	.....
2. Nixburg	2249	2248	1	1059	1190	.....	.....	.....	.....
3. Socopatoy	1267	1267	.....	709	558	.....	.....	.....	.....
4. Atkins	543	541	2	452	91	.....	.....	.....	.....
5. Hanover	545	545	.....	483	62	.....	.....	.....	.....
6. Vincent	511	511	.....	425	86	.....	.....	.....	.....
7. Rockford	1068	1068	.....	910	158	.....	.....	.....	.....
8. Concord	754	754	.....	468	286	.....	.....	.....	.....
9. McCord's	873	873	.....	576	297	.....	.....	.....	.....
10. Flint Hill	637	637	.....	578	c53	.....	.....	.....	.....
11. Weogufka	404	403	1	366	38	.....	.....	.....	.....
12. Jordan's	568	567	1	436	132	.....	.....	.....	.....
13. Marble Valley	634	634	.....	532	102	.....	.....	.....	.....
14. Lewis	367	366	1	337	d29	.....	.....	.....	.....
15. Traveler's Rest	836	836	.....	782	54	.....	.....	.....	.....
COVINGTON.									
Township 1, range 14	73	73	.....	73	.....	.....	.....	.....	.....
Township 2, range 14	18	18	.....	18	.....	.....	.....	.....	.....
Township 3, range 14	401	401	.....	287	114	.....	.....	.....	.....
Township 4, range 14	208	208	.....	166	42	.....	.....	.....	.....
Township 5, range 14	432	432	.....	296	136	.....	.....	.....	.....
Township 6, range 14	216	216	.....	208	8	.....	.....	.....	.....
Township 2, range 15	26	26	.....	26	.....	.....	.....	.....	.....
Township 3, range 15	103	103	.....	88	15	.....	.....	.....	.....
Township 4, range 15	160	160	.....	121	39	.....	.....	.....	.....
Township 5, range 15	120	120	.....	120	.....	.....	.....	.....	.....
Township 6, range 15	160	160	.....	160	.....	.....	.....	.....	.....
Township 1, range 16	71	71	.....	71	.....	.....	.....	.....	.....
Township 2, range 16	70	70	.....	70	.....	.....	.....	.....	.....
Township 3, range 16	37	37	.....	37	.....	.....	.....	.....	.....
Township 4, range 16	192	192	.....	180	12	.....	.....	.....	.....
Township 5, range 16	309	309	.....	279	30	.....	.....	.....	.....
Township 6, range 16	448	448	.....	371	77	.....	.....	.....	.....
Township 1, range 17	100	100	.....	84	16	.....	.....	.....	.....
Township 2, range 17	106	106	.....	105	1	.....	.....	.....	.....
Township 3, range 17	143	143	.....	131	12	.....	.....	.....	.....
Township 4, range 17	147	147	.....	144	3	.....	.....	.....	.....
Township 5, range 17	123	123	.....	118	5	.....	.....	.....	.....
Township 6, range 17	643	643	.....	566	77	.....	.....	.....	.....
Township 1, range 18	129	129	.....	129	.....	.....	.....	.....	.....
Township 2, range 18	90	90	.....	80	10	.....	.....	.....	.....
Township 3, range 18	127	127	.....	127	.....	.....	.....	.....	.....
Township 4, range 18	155	155	.....	153	2	.....	.....	.....	.....
Township 5, range 18	61	61	.....	61	.....	.....	.....	.....	.....
DALE.									
1. Ozark	1720	1718	2	1383	337	.....	.....	.....	.....
2. Westville	1014	1014	.....	726	288	.....	.....	.....	.....

(b) Exclusive of city of Tuscumbia.

(c) Also 6 Indians.

(d) Also 1 Indian.

TABLE III.—STATE OF ALABAMA—Continued.

COUNTIES.	1870					1860		1850	
	Total.	Native.	Foreign.	White.	Colored.	White.	Colored.	White.	Colored.
DALE—Cont'd.									
3. Daleville	997	997	.....	738	259	.....	.....	.....	.....
4. Newton	640	640	.....	531	109	.....	.....	.....	.....
5. Gilley's	400	400	.....	388	12	.....	.....	.....	.....
6. Beaver Creek	400	399	1	387	13	.....	.....	.....	.....
7. Reynolds	560	560	.....	443	117	.....	.....	.....	.....
8. Sylvan Grove	524	524	.....	460	64	.....	.....	.....	.....
9. Echo	950	947	3	809	141	.....	.....	.....	.....
0. Cloptin	800	800	.....	643	157	.....	.....	.....	.....
1. Skippersville	1720	1720	.....	1534	186	.....	.....	.....	.....
2. Barnes's Cross Roads	800	798	2	722	78	.....	.....	.....	.....
.3. Rocky Head	800	800	.....	764	36	.....	.....	.....	.....
DALLAS.									
Athens	3565	3557	8	361	3204	475	1760	439	1260
Belleview	1535	1533	2	110	1425	.....	.....	.....	.....
Burnsville	1497	1491	6	155	a1341	189	964	221	630
Cahawba	1859	1833	26	258	1601	919	3816	686	1680
Cahawba	431	414	17	129	302	720	1200	.....	.....
Carlowville	800	800	.....	203	597	239	702	252	756
Dublin	707	706	1	481	226	.....	.....	.....	.....
Harrell's Cross Roads	3778	3771	7	430	3348	386	1844	.....	.....
Lexington	650	650	.....	54	596	83	320	168	924
Old Town	983	974	9	318	665	632	1599	462	804
Orrville	2124	2120	4	490	1634	321	892	.....	.....
Pencis	942	941	1	145	797	200	1529	274	512
Pine Flat	1558	1545	13	250	1308	.....	.....	420	1092
Plantersville	854	854	.....	409	445	.....	.....	.....	.....
Pleasant Hill	2003	1992	11	330	1673	359	1704	300	1512
Portland	1740	1731	9	205	1535	238	1538	210	1344
River	1457	1453	4	154	1303	278	1597	204	1176
Selma (b)	1651	1646	5	114	1537	129	1489	158	1890
Selma	6484	6183	301	2824	3660	1809	1368	973	2100
1st ward	1219	1201	18	480	739	.....	.....	.....	.....
2d ward	1235	1188	47	777	458	.....	.....	.....	.....
3d ward	2169	2028	141	947	1222	.....	.....	.....	.....
4th ward	1861	1766	95	620	1241	.....	.....	.....	.....
Summerfield	1467	1457	10	393	1074	406	1096	529	838
Union	2949	2938	11	297	2652	405	1740	294	960
Warrenton	1057	1046	11	246	811	.....	.....	419	1008
Woodlawn	1045	1045	.....	325	720	284	560	292	1176
DE KALB.									
Township 8, range 5	480	479	1	443	37	.....	.....	.....	.....
Township 9, range 5	207	207	.....	203	4	.....	.....	.....	.....
Township 6, range 6	80	80	.....	80	.....	.....	.....	.....	.....
Township 7, range 6	96	95	1	96	.....	.....	.....	.....	.....
Township 9, range 6	160	160	.....	152	8	.....	.....	.....	.....
Township 10, range 6	200	200	.....	199	1	.....	.....	.....	.....
Township 6, range 7	160	160	.....	160	.....	.....	.....	.....	.....
Township 7, range 7	348	347	1	348	.....	.....	.....	.....	.....
Township 8, range 7	480	479	1	445	35	.....	.....	.....	.....
Township 9, range 7	480	479	1	411	69	.....	.....	.....	.....
Township 5, range 8	158	158	.....	158	.....	.....	.....	.....	.....
Township 6, range 8	80	80	.....	80	.....	.....	.....	.....	.....
Township 7, range 8	707	706	1	646	61	.....	.....	.....	.....
Township 8, range 8	371	371	.....	319	52	.....	.....	.....	.....
Township 3, range 9	53	53	.....	53	.....	.....	.....	.....	.....
Township 4, range 9	270	270	.....	270	.....	.....	.....	.....	.....
Township 5, range 9	297	297	.....	293	4	.....	.....	.....	.....
Township 6, range 9	960	958	2	856	104	.....	.....	.....	.....
Township 7, range 9	306	305	1	274	32	.....	.....	.....	.....
Township 2, range 10	61	61	.....	61	.....	.....	.....	.....	.....
Township 3, range 10	40	40	.....	40	.....	.....	.....	.....	.....
Township 4, range 10	841	798	43	784	57	.....	.....	.....	.....
Township 6, range 10	291	290	1	285	6	.....	.....	.....	.....
ELMORE.									
1. Coleman	868	866	2	632	236	.....	.....	.....	.....
2. Chanahatchee	1095	1095	.....	992	103	.....	.....	.....	.....
3. Tallassee	2048	2039	9	1104	944	.....	.....	.....	.....
4. Mitchell's Mills	640	640	.....	107	533	.....	.....	.....	.....
5. Sandtuck	1421	1421	.....	928	493	.....	.....	.....	.....
6. Central Institute	907	907	.....	715	192	.....	.....	.....	.....
7. Buyckville	806	804	2	520	286	.....	.....	.....	.....
8. Wetumpka	3820	3788	32	1695	2125	.....	.....	.....	.....
Wetumpka	1137	1119	18	543	594	.....	.....	.....	.....
9. Huntington	1317	1314	3	386	931	.....	.....	.....	.....
0. Robison Springs	774	752	22	110	664	.....	.....	.....	.....
1. Town Creek	411	411	.....	248	163	.....	.....	.....	.....
2. Five Points	370	370	.....	310	60	.....	.....	.....	.....
ESCAMBIA.									
1. Jack's Spring	196	194	2	130	c26	.....	.....	.....	.....
2. Canoe	479	476	3	359	d117	.....	.....	.....	.....
3. Parker's	967	964	3	662	305	.....	.....	.....	.....
4. Pollard	1087	1074	13	909	178	.....	.....	.....	.....
5. Brewton	1312	1295	17	987	325	.....	.....	.....	.....
ETOWAH.									
. Gadsden	2203	2171	32	1549	654	.....	.....	.....	.....
2. Phillipps's	477	477	.....	341	136	.....	.....	.....	.....
ETOWAH—Cont'd.									
3. Kansas	481	481	.....	407	74	.....	.....	.....	.....
4. Hoke's Bluff	1049	1047	2	867	182	.....	.....	.....	.....
5. Ball Play	327	327	.....	241	86	.....	.....	.....	.....
6. Turkey Town	685	681	4	509	176	.....	.....	.....	.....
7. Brock's	490	489	1	489	1	.....	.....	.....	.....
8. Beardin's	445	445	.....	443	2	.....	.....	.....	.....
9. Walker's	524	524	.....	480	44	.....	.....	.....	.....
10. Duck Spring	372	371	1	325	47	.....	.....	.....	.....
11. Coxe's	274	267	7	212	62	.....	.....	.....	.....
12. Powell's	122	122	.....	122	.....	.....	.....	.....	.....
13. Hayne's	522	522	.....	481	41	.....	.....	.....	.....
14. Cross Roads	345	345	.....	295	50	.....	.....	.....	.....
15. Dillard's	962	962	.....	911	51	.....	.....	.....	.....
16. Gura Spring	722	720	2	624	98	.....	.....	.....	.....
Township 12, range 3	109	109	.....	105	4	.....	.....	.....	.....
FAYETTE.(*)									
Collins	1173	1168	5	1008	165	.....	.....	.....	.....
Gilpen's	411	411	.....	371	40	.....	.....	.....	.....
Hico	286	286	.....	201	85	.....	.....	.....	.....
Lee	389	388	1	339	50	.....	.....	.....	.....
Lincoln	252	252	.....	179	73	.....	.....	.....	.....
Russell's	247	247	.....	232	15	.....	.....	.....	.....
Webster	647	646	1	583	64	.....	.....	.....	.....
Townships 13 and 14	135	135	.....	108	27	.....	.....	.....	.....
Townships 14	934	934	.....	776	158	.....	.....	.....	.....
Townships 15	639	639	.....	616	23	.....	.....	.....	.....
Townships 16	1070	1070	.....	927	143	.....	.....	.....	.....
Townships 17	389	389	.....	282	107	.....	.....	.....	.....
FRANKLIN.									
Burleson	1050	1050	.....	970	80	.....	.....	.....	.....
Frankfort	1517	1517	.....	1399	118	.....	.....	.....	.....
Frankfort	162	162	.....	141	21	.....	.....	.....	.....
Mountain Springs	820	818	2	631	189	.....	.....	.....	.....
Nauvoo	1289	1280	9	1168	121	.....	.....	.....	.....
Newburg	725	724	1	564	161	.....	.....	.....	.....
Pleasant Site	1053	1053	.....	910	143	.....	.....	.....	.....
Russellville	1484	1481	3	983	501	.....	.....	.....	.....
Russellville	180	180	.....	146	34	.....	.....	.....	.....
Tennent's	68	68	.....	68	.....	.....	.....	.....	.....
GENEVA.									
Townships 1	1629	1624	5	1472	157	.....	.....	.....	.....
Townships 2	1330	1328	2	1260	70	.....	.....	.....	.....
Geneva (e)	126	.....	.....	104	22	.....	.....	.....	.....
GREENE.									
Boligee	1770	1756	14	206	1564	.....	.....	.....	.....
Clinton	2224	2215	9	481	1743	.....	.....	.....	.....
Eutaw	1920	1890	30	429	1491	.....	.....	.....	.....
Tishabee	1440	1438	2	137	1303	.....	.....	.....	.....
Forkland	2789	2786	3	331	2458	.....	.....	.....	.....
Knoxville	1032	1030	2	390	642	.....	.....	.....	.....
Mantua	1598	1597	1	660	938	.....	.....	.....	.....
Mount Hebron	2049	2048	1	242	1807	.....	.....	.....	.....
Pleasant Ridge	1547	1545	2	328	1219	.....	.....	.....	.....
Springfield	915	911	4	166	749	.....	.....	.....	.....
Union	1115	1111	4	488	627	.....	.....	.....	.....
HALE.									
1. Havana	1440	1438	2	599	841	.....	.....	.....	.....
2. New Prospect	1280	1253	27	292	988	.....	.....	.....	.....
3. Harrison	800	800	.....	357	443	.....	.....	.....	.....
4. Greensboro	2400	2363	37	975	1425	.....	.....	.....	.....
Greensboro	1760	1724	36	788	972	.....	.....	.....	.....
5. Newbern	2400	2387	13	275	2125	.....	.....	.....	.....
6. Hollow Square	3360	3356	7	558	2802	.....	.....	.....	.....
7. Cedarville	1920	1912	8	146	1774	.....	.....	.....	.....
8. Macon	3426	3415	11	187	3239	.....	.....	.....	.....
9. Laneville	2560	2560	.....	81	2479	.....	.....	.....	.....
10. Warren's Store	480	480	.....	294	186	.....	.....	.....	.....
11. Five-Mile	766	766	.....	626	140	.....	.....	.....	.....
12. Carthage	960	957	3	412	548	.....	.....	.....	.....
HENRY.									
1. Gordon	1823	1821	2	982	841	1134	743	.....	.....
2. Chipola	732	732	.....	707	25	751	76	.....	.....
3. Columbia	1382	1381	1	932	450	950	504	.....	.....
4. Hilson's	774	774	.....	745	29	663	84	.....	.....
5. Roeville	890	890	.....	713	177	878	105	.....	.....
6. Green's Mills	816	815	1	459	357	393	352	.....	.....
7. Franklin	1040	1040	.....	657	383	877	446	.....	.....
8. Abbeville	1267	1264	3	787	480	1037	469	.....	.....
9. Woodhanus	600	600	.....	445	155	469	193	.....	.....
10. Brock's	663	662	1	509	154	639	176	.....	.....
11. Lawrenceville	1194	1194	.....	659	535	817	529	.....	.....
12. Hilliardsville	1867	1865	2	922	945	975	678	.....	.....
13. Saunders	1143	1142	1	1017	126	881	99	.....	.....

(*) Incomplete; the other principal civil divisions were not separately returned.
(a) Also 1 Indian.
(b) Exclusive of city of Selma.
(c) Also 40 Indians.
(d) Also 3 Indians.
(e) Its township not ascertained.

TABLE III.—STATE OF ALABAMA—Continued.

COUNTIES.	1870					1860		1850	
	Total.	Native.	Foreign.	White.	Colored.	White.	Colored.	White.	Colored.
JACKSON.									
1. Bridgeport	1002	1000	2	919	83	.....	.....	.....	.....
3. Stevenson (a)	1348	1338	10	907	441	.....	.....	.....	.....
4. Carpenter	903	889	14	857	46	.....	.....	.....	.....
5. Kaskes	729	728	1	665	64	.....	.....	.....	.....
6. Fackler's Station	760	756	4	547	213	.....	.....	.....	.....
7. Pleasant Grove	730	730	.....	472	258	.....	.....	.....	.....
8. Cave Spring	378	378	.....	316	62	.....	.....	.....	.....
9. Allison's Mills	564	562	2	493	71	.....	.....	.....	.....
10. Bellefonte	957	955	2	692	265	.....	.....	.....	.....
Bellefonte	72	72	.....	45	27	173	8	.....	.....
11. Hawk's Spring	386	386	.....	385	1	.....	.....	.....	.....
12. Coffee Town	640	640	.....	587	53	.....	.....	.....	.....
13. Berry's Store	660	658	2	557	103	.....	.....	.....	.....
14. Larkinsville	2098	2098	.....	1614	484	.....	.....	.....	.....
15. Perry's	621	621	.....	560	61	.....	.....	.....	.....
16. Woodville	993	992	1	856	137	.....	.....	.....	.....
17. Nashville	557	557	.....	474	83	.....	.....	.....	.....
18. Collins	1520	1520	.....	1490	30	.....	.....	.....	.....
19. Trice's	709	709	.....	639	70	.....	.....	.....	.....
20. Kyle's Spring	467	467	.....	386	81	.....	.....	.....	.....
21. Scottsboro	1443	1436	7	1297	146	.....	.....	.....	.....
Scottsboro	357	350	7	309	48	.....	.....	.....	.....
22. Sanders's	158	158	.....	158	.....	.....	.....	.....	.....
23. Paint Rock	1502	1500	2	1194	308	.....	.....	.....	.....
24. Kirby's Mill	285	285	.....	285	.....	.....	.....	.....	.....
JEFFERSON.									
Township 15, range 1 E	426	426	.....	396	30	.....	.....	.....	.....
Township 16, range 1 E	273	272	1	213	60	.....	.....	.....	.....
Township 17, range 1 E	260	260	.....	208	52	.....	.....	.....	.....
Township 15, range 1 W	717	716	1	597	120	.....	.....	.....	.....
Township 16, range 1 W	698	698	.....	549	149	.....	.....	.....	.....
Township 17, range 1 W	297	296	1	271	26	.....	.....	.....	.....
Township 18, range 1 W	246	246	.....	218	28	.....	.....	.....	.....
Township 14, range 2 W	303	303	.....	291	12	.....	.....	.....	.....
Township 15, range 2 W	301	301	.....	274	27	.....	.....	.....	.....
Township 16, range 2 W	456	456	.....	253	203	.....	.....	.....	.....
Township 17, range 2 W	923	920	3	545	378	.....	.....	.....	.....
Township 18, range 2 W	47	46	1	31	16	.....	.....	.....	.....
Township 14, range 3 W	378	378	.....	372	6	.....	.....	.....	.....
Township 15, range 3 W	255	255	.....	254	1	.....	.....	.....	.....
Township 16, range 2 W	179	179	.....	169	10	.....	.....	.....	.....
Township 17, range 3 W	438	432	6	207	231	.....	.....	.....	.....
Township 18, range 3 W	1055	1043	12	661	394	.....	.....	.....	.....
Township 19, range 3 W	42	42	.....	36	6	.....	.....	.....	.....
Township 20, range 3 W	196	196	.....	175	21	.....	.....	.....	.....
Township 14, range 4 W	101	101	.....	96	5	.....	.....	.....	.....
Township 15, range 4 W	395	395	.....	388	7	.....	.....	.....	.....
Township 16, range 4 W	188	188	.....	171	17	.....	.....	.....	.....
Township 17, range 4 W	551	551	.....	534	17	.....	.....	.....	.....
Township 18, range 4 W	274	274	.....	169	105	.....	.....	.....	.....
Township 19, range 4 W	533	531	2	288	245	.....	.....	.....	.....
Township 20, range 4 W	339	339	.....	289	50	.....	.....	.....	.....
Township 15, range 5 W	139	139	.....	138	1	.....	.....	.....	.....
Township 16, range 5 W	232	232	.....	232	.....	.....	.....	.....	.....
Township 17, range 5 W	130	130	.....	130	.....	.....	.....	.....	.....
Township 18, range 5 W	319	319	.....	315	4	.....	.....	.....	.....
Township 19, range 5 W	281	281	.....	152	129	.....	.....	.....	.....
Township 20, range 5 W	358	355	3	278	80	.....	.....	.....	.....
Township 16, range 6 W	103	103	.....	99	4	.....	.....	.....	.....
Township 17, range 6 W	222	221	1	221	1	.....	.....	.....	.....
Township 18, range 6 W	241	241	.....	219	22	.....	.....	.....	.....
Township 19, range 6 W	290	290	.....	251	39	.....	.....	.....	.....
Township 18, range 7 W	159	159	.....	149	10	.....	.....	.....	.....
LAUDERDALE.									
1. Florence	2528	2464	64	1393	1135	.....	.....	.....	.....
Florence	2003	1947	56	1118	885	807	588	468	334
2. Center Star	1627	1624	3	1086	541	.....	.....	.....	.....
3. Ingram Cross Roads	511	511	.....	433	78	.....	.....	.....	.....
4. Rogersville	1501	1501	.....	981	520	.....	.....	.....	.....
Rogersville	435	435	.....	277	158	.....	.....	.....	.....
5. Stutt's	1028	1022	6	978	50	.....	.....	.....	.....
6. Lexington	1236	1235	1	1205	31	.....	.....	.....	.....
7. Waterloo	1186	1184	2	1027	159	.....	.....	.....	.....
8. Blackburn's	672	669	3	583	89	.....	.....	.....	.....
9. Raw Hide	757	757	.....	621	136	.....	.....	.....	.....
10. Oakland	2887	2877	10	908	1979	.....	.....	.....	.....
11. Gravelly Springs	862	862	.....	421	441	.....	.....	.....	.....
12. Spain's	296	296	.....	285	11	.....	.....	.....	.....
LAWRENCE.									
1. Hillsboro	1863	1858	5	1031	832	.....	.....	.....	.....
2. Courtland	2553	2533	20	912	1641	.....	.....	.....	.....
3. Jonesboro	1087	1087	.....	562	525	.....	.....	.....	.....
4. Brickville	656	654	2	346	310	.....	.....	.....	.....
5. Landersville	631	631	.....	448	183	.....	.....	.....	.....
6. Mount Hope	1077	1077	.....	819	258	.....	.....	.....	.....
7. Moulton	2006	1995	11	1515	491	.....	.....	.....	.....
8. Pin Hook	407	404	3	354	53	.....	.....	.....	.....
9. Oakville	1709	1708	1	1486	223	.....	.....	.....	.....
10. Mountain Spring	228	228	.....	226	2	.....	.....	.....	.....
11. Leighton	1283	1280	3	522	761	.....	.....	.....	.....

(a) Beat No. 2 annexed to beat No. 3.
(b) Also 2 Indians.
(c) Also 4 Indians.

COUNTIES.	1870					1860		1850	
	Total.	Native.	Foreign.	White.	Colored.	White.	Colored.	White.	Colored.
LAWRENCE—Cont'd.									
12. Avoca	936	936	.....	834	102	.....	.....	.....	.....
13. Wolf Spring	601	600	1	521	80	.....	.....	.....	.....
14. Kinlock	1621	1619	2	520	1101	.....	.....	.....	.....
LEE.									
1. Beulah	1299	1298	1	849	450	.....	.....	.....	.....
2. Opelika	5085	5072	13	2515	2570	.....	.....	.....	.....
5. Lochapoka	3456	3453	3	1254	2202	.....	.....	.....	.....
6. Auburn	3822	3806	16	1490	2332	.....	.....	.....	.....
Auburn	1018	1016	2	273	745	.....	.....	.....	.....
7. Providence Church	382	382	.....	303	79	.....	.....	.....	.....
8. Salem	2963	2961	2	1359	b1602	.....	.....	.....	.....
9. White's Schoolhouse	120	120	.....	96	24	.....	.....	.....	.....
10. Brownsville	1425	1413	12	832	593	.....	.....	.....	.....
10. Whitten's	2019	2009	10	771	1248	.....	.....	.....	.....
11. Wacoochee	1179	1178	1	682	497	.....	.....	.....	.....
LIMESTONE.									
1. Athens	2618	2603	15	1024	1594	.....	.....	.....	.....
Athens	887	874	13	549	338	.....	.....	577	41
2. Shoalford	1536	1528	8	681	855	.....	.....	.....	.....
3. Sand Springs	588	588	.....	543	45	.....	.....	.....	.....
4. Pettusville	1659	1658	1	947	712	.....	.....	.....	.....
5. Legg's	1216	1213	3	690	526	.....	.....	.....	.....
6. Wickham	882	882	.....	792	90	.....	.....	.....	.....
7. Pleasant Grove	649	648	1	598	51	.....	.....	.....	.....
8. Big Creek	1140	1137	3	621	519	.....	.....	.....	.....
9. Georgia	958	956	2	693	265	.....	.....	.....	.....
10. Slough	1468	1461	7	501	967	.....	.....	.....	.....
11. Mooresville	2303	2299	4	674	1629	.....	.....	.....	.....
Mooresville	165	165	.....	117	48	.....	.....	.....	.....
LOWNDES.									
1. Haynesville	3484	3465	19	507	2977	.....	.....	.....	.....
2. Lowndesboro	4882	4862	20	472	4410	.....	.....	.....	.....
3. Benton	2627	2616	11	401	2226	.....	.....	.....	.....
4. Colorine	2951	2936	15	565	2386	.....	.....	.....	.....
5. Farmersville	1116	1115	1	272	844	.....	.....	.....	.....
6. Bragg's Store	1035	1034	1	522	513	.....	.....	.....	.....
7. Mount Willing	2125	2119	6	415	1710	.....	.....	.....	.....
8. Calhoun	2781	2775	6	848	1933	.....	.....	.....	.....
9. Letohatchee	2538	2532	6	319	2219	.....	.....	.....	.....
10. Sandy Ridge	2180	2179	1	765	1415	.....	.....	.....	.....
MACON.									
1. Tuskegee	4392	4359	33	1481	2911	.....	.....	.....	.....
2. Texas	598	598	.....	347	251	.....	.....	.....	.....
3. Society Hill	1185	1185	.....	422	763	.....	.....	.....	.....
4. Warrior Stand	2179	2179	.....	426	1753	.....	.....	.....	.....
9. Cotton Valley	2120	2120	.....	224	1896	.....	.....	.....	.....
10. Honey Cut	1708	1706	2	186	1522	.....	.....	.....	.....
11. Cross Keys	2560	2556	4	478	c2078	.....	.....	.....	.....
12. Franklin	1294	1288	6	617	677	.....	.....	.....	.....
13. Notasulga	1691	1686	5	922	769	.....	.....	.....	.....
MADISON.									
Cluttsville	1311	1310	1	563	748	.....	.....	.....	.....
Collier's Store	933	932	1	635	298	.....	.....	.....	.....
Cross Roads	336	334	2	210	126	.....	.....	.....	.....
Huntsville (d)	3511	3484	27	1387	2124	.....	.....	.....	.....
Huntsville	4907	4741	166	2532	2375	1980	1654	1500	1363
1st ward	1650	1598	52	816	834	.....	.....	.....	.....
2d ward	1402	1342	60	924	478	.....	.....	.....	.....
3d ward	784	756	28	434	350	.....	.....	.....	.....
4th ward	1071	1045	26	358	713	.....	.....	.....	.....
Kelly's Mills	1525	1524	1	1123	402	.....	.....	.....	.....
Madison Station	1647	1643	4	731	916	.....	.....	.....	.....
Maysville	2682	2672	10	1803	879	.....	.....	.....	.....
Meridianville	3842	3839	3	1609	2233	.....	.....	.....	.....
New Market	2825	2817	8	1685	1140	.....	.....	.....	.....
Poplar Ridge	611	611	.....	492	119	.....	.....	.....	.....
Triana	2540	2538	2	334	2206	.....	.....	.....	.....
Vienna	1660	1658	2	1463	197	.....	.....	.....	.....
Whitesburg	2937	2920	17	960	1977	.....	.....	.....	.....
MARENGO.									
Dayton	6731	6726	5	615	6116	.....	.....	.....	.....
Dayton	426	423	3	185	241	.....	.....	.....	.....
Demopolis	4245	4174	71	730	3515	.....	.....	.....	.....
Demopolis	1539	1475	64	574	965	472	1	.....	.....
Dixon Mills	1000	994	6	533	e466	.....	.....	.....	.....
Dixon Mills	120	120	.....	40	80	.....	.....	.....	.....
Hampden	742	742	.....	284	458	.....	.....	.....	.....
Hampden	40	40	.....	4	36	.....	.....	.....	.....
Horse Creek	1337	1335	2	665	e671	.....	.....	.....	.....
Jefferson	2445	2430	15	400	2045	.....	.....	.....	.....
Jefferson	233	233	.....	90	143	.....	.....	.....	.....
Linden	1927	1926	1	387	1540	.....	.....	.....	.....
Linden	300	300	.....	147	153	171	.....	.....	.....
McKinley	1481	1478	3	344	1137	.....	.....	.....	.....

(d) Exclusive of city of Huntsville.
(e) Also 1 Indian.

TABLE III.—STATE OF ALABAMA—Continued.

COUNTIES.	1870					1860		1850	
	Total.	Native.	Foreign.	White.	Colored.	White.	Colored.	White.	Colored.
MARENGO—Cont'd.									
Hill's	756	754	2	313	443	.....	.....	.....	.....
Nanafalia	724	723	1	403	321	.....	.....	.....	.....
Pineville	400	400	.....	221	179	.....	.....	.....	.....
Shiloh	1391	1390	1	747	*a*643	.....	.....	.....	.....
Spring Hill	2972	2963	9	448	2524	.....	.....	.....	.....
MARION. (*)									
8. Allen's Factory	587	586	1	562	25	.....	.....	.....	.....
9. Wylie's	400	400	.....	375	25	.....	.....	.....	.....
MARSHALL.									
1.	822	817	5	688	134	.....	.....	.....	.....
2.	470	470	.....	462	8	.....	.....	.....	.....
3.	275	274	1	202	73	.....	.....	.....	.....
5.	506	506	.....	495	11	.....	.....	.....	.....
6.	482	481	1	417	65	.....	.....	.....	.....
7. Claysville	827	827	.....	557	270	.....	.....	.....	.....
8. Boshart	464	464	.....	431	33	.....	.....	.....	.....
9. Kennamer's	412	412	.....	366	46	.....	.....	.....	.....
10. Honeycomb	247	246	1	216	31	.....	.....	.....	.....
11. Paint Rock	471	469	2	296	175	.....	.....	.....	.....
12. Oleander	870	868	2	806	64	.....	.....	.....	.....
13. Beard's Bluff	373	369	4	341	32	.....	.....	.....	.....
14. Warrenton	863	862	1	621	242	.....	.....	.....	.....
Warrenton	60	60	.....	42	18	.....	.....	.....	.....
15. Red Hill	428	428	.....	392	36	.....	.....	.....	.....
16.	353	353	.....	353	.....	.....	.....	.....	.....
17.	761	761	.....	676	85	.....	.....	.....	.....
18.	613	613	.....	612	1	.....	.....	.....	.....
19. Buckswort	390	390	.....	382	8	.....	.....	.....	.....
Guntersville (*b*)	244	243	1	191	53	.....	.....	.....	.....
MOBILE.									
1.	3823	3649	174	2096	1727	.....	.....	.....	.....
2.	3334	3089	245	2189	1145	.....	.....	.....	.....
3.	2479	2213	266	1716	763	.....	.....	.....	.....
4.	2111	2072	39	788	*c*1314	.....	.....	.....	.....
5.	3627	3582	45	2137	1490	.....	.....	.....	.....
6.	946	828	118	584	362	.....	.....	.....	.....
7.	957	884	73	570	387	.....	.....	.....	.....
Mobile	32034	27795	4239	18115	13919	20854	8404	12997	7518
1st ward	3644	3392	252	1713	1931	1418	*d*1567	.....	.....
2d ward	1099	963	136	719	380	3184	903	.....	.....
3d ward	1222	849	373	1029	193	1908	399	.....	.....
4th ward	1799	1435	364	1449	350	2078	942	.....	.....
5th ward	2744	2233	511	1664	1080	2094	445	.....	.....
6th ward	5948	4964	984	3792	2156	7331	2720	.....	.....
7th ward	8464	7677	787	2972	5492	2841	1427	.....	.....
8th ward	7114	6282	832	4777	2337	.....	.....	.....	.....
MONROE.									
1. Little River	748	746	2	280	*e*458	.....	.....	.....	.....
2. Claiborne	2245	2230	15	963	*a*1281	.....	.....	.....	.....
3. Monroeville	1597	1595	2	1000	597	.....	.....	.....	.....
4. Burnt Corn	959	958	1	347	*f*607	.....	.....	.....	.....
5. East	859	855	4	386	473	.....	.....	.....	.....
6. Ridge	1190	1188	2	608	582	.....	.....	.....	.....
7. McKinley	960	959	1	454	506	.....	.....	.....	.....
8. Bell's Landing	1310	1310	.....	397	*a*912	.....	.....	.....	.....
9. Old Texas'	1067	1063	4	418	649	.....	.....	.....	.....
10. Germany	1537	1536	1	525	1012	.....	.....	.....	.....
11. Pineville	853	853	.....	632	221	.....	.....	.....	.....
12. Midway	889	887	2	615	274	.....	.....	.....	.....
MONTGOMERY.									
1.	2400	2398	2	1580	820	.....	.....	.....	.....
2.	6240	6239	1	2536	3704	.....	.....	.....	.....
3. Mount Meigs	3999	3993	6	356	3643	.....	.....	.....	.....
4. Court House (*g*)	9194	9095	99	1093	8101	.....	.....	.....	.....
5. Exchange Hotel (*h*)	1600	1587	13	183	1417	.....	.....	.....	.....
6. Rives	1800	1790	10	232	1568	.....	.....	.....	.....
7. Barnes's	3680	3674	6	280	3400	.....	.....	.....	.....
8. Robinson's Roads	2639	2639	.....	504	2135	.....	.....	.....	.....
9. Porter's	1564	1563	1	250	1314	.....	.....	.....	.....
Montgomery	10588	9802	786	5405	5183	4341	4502	6511	2217
1st ward	2127	2007	120	1004	1123	.....	.....	.....	.....
2d ward	1901	1656	245	1087	814	.....	.....	.....	.....
3d ward	932	847	85	601	331	.....	.....	.....	.....
4th ward	1899	1802	97	964	935	.....	.....	.....	.....
5th ward	2597	2484	113	1168	1429	.....	.....	.....	.....
6th ward	1132	1006	126	581	551	.....	.....	.....	.....
MORGAN.									
1. Decatur	2821	2779	42	1358	1463	.....	.....	.....	.....
Decatur	671	648	23	419	252	.....	.....	473	133
2. Lane's	722	721	1	516	206	.....	.....	.....	.....
3. Danville	1159	1159	.....	955	204	.....	.....	.....	.....
4. Gibson	1274	1273	1	1047	227	.....	.....	.....	.....
5. Falkville	1198	1186	12	1054	144	.....	.....	.....	.....
6. Weaver's Mill	494	494	.....	486	8	.....	.....	.....	.....
7. Applegrove	1379	1342	37	1087	292	.....	.....	.....	.....
MORGAN—Cont'd.									
8. Valhermosa	1037	1030	7	752	285	.....	.....	.....	.....
9. Somerville	1786	1783	3	1282	504	.....	.....	.....	.....
Somerville	115	115	.....	89	26	.....	.....	153	464
10. Hartsell's	317	315	2	292	25	.....	.....	.....	.....
PERRY.									
Township 16, range 6	1695	1695	.....	158	1537	.....	.....	.....	.....
Township 17, range 6	2635	2614	21	439	2196	.....	.....	.....	.....
Uniontown	1444	1425	19	301	1143	.....	.....	168	122
Township 18, range 6	1440	1439	1	66	1374	.....	.....	.....	.....
Township 19, range 6	1343	1335	8	126	1217	.....	.....	.....	.....
Township 20, range 6	1883	1881	2	491	1392	.....	.....	.....	.....
Township 19, range 7	3605	3553	52	1576	2029	.....	.....	.....	.....
Marion	2646	2595	51	1191	1455	611	797	829	715
Township 20, range 7	960	958	2	641	319	.....	.....	.....	.....
Township 21, range 7	2117	2116	1	232	1885	.....	.....	.....	.....
Township 18, range 8	1120	1119	1	113	1007	.....	.....	.....	.....
Township 19, range 8	902	901	1	181	721	.....	.....	.....	.....
Township 20, range 8	1119	1114	5	145	974	.....	.....	.....	.....
Township 21, range 8	826	826	.....	247	579	.....	.....	.....	.....
Township 18, range 9	1232	1231	1	356	876	.....	.....	.....	.....
Township 19, range 9	1098	1098	.....	464	634	.....	.....	.....	.....
Township 20, range 9	1049	1047	2	614	435	.....	.....	.....	.....
Township 21, range 9	903	903	.....	713	190	.....	.....	.....	.....
Township 19, range 10	433	433	.....	170	263	.....	.....	.....	.....
Hamburg (*j*)	.....	.....	.....	.....	.....	.....	.....	46	46
Heard's Beat	615	614	1	410	205	372	228	252	241
PICKENS.									
1. Shelton's (*k*)	218	218	.....	173	45	.....	.....	.....	.....
2. Palmetto (*l*)	581	580	1	491	90	679	159	.....	.....
3. Vaile's	456	454	2	306	150	319	84	.....	.....
4. Providence	775	774	1	440	335	.....	.....	.....	.....
5. Henry's	589	589	.....	367	222	438	319	.....	.....
6. Corr's	495	495	.....	407	88	917	484	.....	.....
7. Reform	495	492	3	337	158	516	239	.....	.....
8. Beard's	446	446	.....	268	178	442	320	.....	.....
9. Yorkville	1593	1589	4	764	829	717	480	55	41
10. Gordo	517	517	.....	407	110	135	.....	.....	.....
11. Bostick's	479	479	.....	330	149	.....	.....	.....	.....
12. Spring Hill	942	942	.....	416	526	.....	.....	.....	.....
13. Raleigh	476	473	3	334	142	.....	.....	.....	.....
14. Speed's Mill	198	198	.....	148	50	.....	.....	.....	.....
15. Carrollton	1841	1839	2	986	855	279	594	208	186
16. Pickensville	1111	1106	5	433	678	398	951	166	110
17. King's Store	212	212	.....	157	55	.....	.....	.....	.....
18. Olney	959	957	2	324	635	.....	.....	.....	.....
19. Bridgeville	1265	1265	.....	269	996	.....	.....	.....	.....
20. Memphis	475	472	3	152	323	240	400	100	56
21. Vienna	1435	1433	2	304	1131	.....	.....	.....	.....
22. Fairfield	2132	2125	7	239	1893	.....	.....	.....	.....
PIKE.									
1. Troy	2650	2634	16	1887	763	.....	.....	.....	.....
Troy	1058	1044	14	818	240	.....	.....	.....	.....
2. Orion	1530	1529	1	1117	413	.....	.....	.....	.....
3. China Grove	1080	1080	.....	583	497	.....	.....	.....	.....
4. Cross Roads	1120	1120	.....	899	221	.....	.....	.....	.....
5. Monticello	569	569	.....	500	69	.....	.....	.....	.....
6. Tan Yard	1440	1440	.....	990	450	.....	.....	.....	.....
7. Dixon's	2240	2237	3	1641	599	.....	.....	.....	.....
8. Grimes's	1600	1596	4	1311	289	.....	.....	.....	.....
9. Darby's	1743	1738	5	1260	483	.....	.....	.....	.....
10. Goshen Hill	1268	1267	1	974	294	.....	.....	.....	.....
11. Mitchell's	1251	1251	.....	927	324	.....	.....	.....	.....
12. Pleasant Hill	640	640	.....	556	84	.....	.....	.....	.....
13. Linwood	292	291	1	153	139	.....	.....	.....	.....
RANDOLPH.									
1. Saxon's	827	824	3	772	55	.....	.....	.....	.....
2. Morrison's	707	707	.....	670	37	.....	.....	.....	.....
3. Rock Dale	624	624	.....	570	54	.....	.....	.....	.....
4. Lamar	617	617	.....	546	71	.....	.....	.....	.....
5. Burson's	1214	1214	.....	1140	74	.....	.....	.....	.....
6. Wedowee	1791	1787	4	1479	312	.....	.....	.....	.....
Wedowee	130	129	1	122	8	.....	.....	.....	.....
7. Fox Creek	972	972	.....	947	25	.....	.....	.....	.....
8. Flat Rock	901	901	.....	803	98	.....	.....	.....	.....
9. Louina	1159	1158	1	826	333	.....	.....	.....	.....
10. Roanoke	1750	1749	1	1397	353	.....	.....	.....	.....
11. Rock Mill	929	927	2	795	134	.....	.....	.....	.....
12. Bacon Level	515	515	.....	420	95	.....	.....	.....	.....
RUSSELL.									
Fort Mitchell	2032	2024	8	528	1504	.....	.....	.....	.....
Girard	3984	3956	28	1759	2225	.....	.....	.....	.....
Glenville	1712	1709	3	322	1390	.....	.....	.....	.....
Hogg Island	885	881	4	109	776	.....	.....	.....	.....
Hurtesville	1440	1438	2	316	1124	.....	.....	.....	.....
Hynes	1120	1120	.....	407	713	.....	.....	.....	.....
North Carolina	720	718	2	194	526	.....	.....	.....	.....

(*) Incomplete; the other principal civil divisions were not separately returned.
(*a*) Also 1 Indian.
(*b*) Its beat not ascertained.
(*c*) Also 9 Indians.
(*d*) Also 1 Chinaman.
(*e*) Also 10 Indians
(*f*) Also 5 Indians.
(*g*) Exclusive of 3d, 4th, 5th, and part of the 6th wards of the city of Montgomery.
(*h*) Exclusive of 1st, 2d, and part of the 6th wards of the city of Montgomery.
(*i*) Slave population not separable.
(*j*) Its township not ascertained.
(*k*) Formerly Naber's.
(*l*) Formerly Richardson's.

TABLE III.—STATE OF ALABAMA—Continued.

COUNTIES.	1870					1860		1850	
	Total.	Native.	Foreign.	White.	Colored.	White.	Colored.	White.	Colored.
RUSSELL—Cont'd.									
Oswichee	1920	1919	1	198	1722				
Silver Run	4305	4296	9	1368	2937				
Crawford						111	76		
Traywick's	1280	1279	1	388	892				
Uchee	2238	2233	5	357	1881				
SANFORD.									
1. Town	1078	1076	2	936	142				
2. Lawrence	537	537		478	59				
3. Sizemore's	242	242		187	55				
4. Brown's	459	459		452	7				
5. Henson Spring	334	334		183	151				
6. Millerville	504	504		440	64				
7. Pine Spring	447	447		389	58				
8. Moscow	855	854	1	630	225				
9. Bett's	1048	1047	1	850	198				
10. Trull's	712	710	2	452	260				
11. Wilson's	957	956	1	882	75				
12. Strickland's	658	658		595	63				
13. Sheen's	567	566	1	498	69				
14. Milport	495	492	3	358	137				
SHELBY. (a)									
1. Montevallo	1276	1209	67	792	484				
2. Johnson's	729	721	8	587	142				
3. Elliottsville	501	500	1	367	134				
4. Highland	657	657		521	136				
5. Hillsboro	522	507	15	295	227				
6. Mud Town	1228	1216	12	844	384				
8. Columbiana	1040	1033	7	662	378				
9. Wilsonville	560	559	1	269	291				
10. Harpersville	1334	1325	9	662	672				
11. Bear Creek	693	692	1	667	26				
12. Upper Yellow Leaf	438	435	3	437	1				
13. Camp Branch	637	636	1	587	50				
14. Spring Creek	1183	1178	5	835	348				
15. Tyler's	383	376	7	368	15				
16. Bold Spring	537	537		483	54				
17. Spearman's	500	499	1	464	36				
ST. CLAIR. (b)									
1. Ashville	922	922		677	245				
2. Free Chapel	873	872	1	654	219				
3. Branchville	1419	1419		1306	113				
4. Springville	1080	1077	3	818	262				
5. Beason's Store	305	305		279	26				
8. Greensport	548	547	1	373	175				
9. Trout Creek	933	933		840	93				
10. Broken Arrow	760	760		664	96				
11. Cropwell	1080	1080		764	316				
12. Moudines	1440	1438	2	920	520				
Ashville						116	1		
SUMTER.									
1. Black Bluff	640	636	4	200	440				
2. Gaston	480	479	1	138	342				
3. Rosserville	1154	1153	1	531	623				
4. Earbees	520	520		192	328				
5. Intercourse	440	438	2	169	271				
6. Anville	410	408	2	78	332				
7. Livingston	2320	2295	25	673	1647				
Livingston	500	500		300	200				
8. Brewerville	1520	1517	3	221	1299				
9. Belmont	2916	2906	10	642	2274				
10. Bluff Port	555	551	4	171	384				
11. Jones's Bluff	2134	2130	4	231	1903				
12. Sumterville	1577	1577		264	1313				
13. Payneville	1405	1402	3	128	1277				
14. Gainesville	3916	3889	27	667	3249				
16. Preston	1562	1555	7	272	1290				
18. Cuba	480	479	1	333	147				
19. Warsaw	2080	2077	3	292	1788				
TALLADEGA.									
1. Blue Eye	1414	1412	2	773	641				
2. Eastaboga	973	967	6	383	590				
3. Buckhorn	1614	1607	7	977	637				
4. Chinabee	810	806	4	257	553				
5. Talladega (c)	2640	2611	29	1198	1442				
Talladega	1933	1897	36	920	1013			819	501
1st ward	496	483	13	282	214				
2d ward	343	336	7	185	158				
3d ward	594	584	10	203	391				
4th ward	500	494	6	250	250				
6. Mardisville	1357	1357		463	894				
7. Cask's	737	734	3	511	226				
8. Kymulger	1615	1615		593	1022				
9. Riser's	1488	1486	2	500	988				
10. Fayetteville	1337	1335	2	695	642				
11. Syllacages	1034	1027	7	695	339				
12. Childresburg	1112	1109	3	504	608				

(a) Beat No. 7 to Baker County.
(b) In 1866 precincts Nos. 6 and 7, St. Clair, annexed to Etowah County.
(c) Exclusive of city of Talladega.

COUNTIES.	1870					1860		1850	
	Total.	Native.	Foreign.	White.	Colored.	White.	Colored.	White.	Colored.
TALLAPOOSA.									
1. Gold Branch	680	679	1	497	183				
2. Youngville	1680	1679	1	1281	399				
3. Hackney	1755	1753	2	1306	449				
4. Poplar Springs	638	636	2	612	26	1535	720		
5. New Site	800	798	2	711	89	920	880		
6. Duffy's	1273	1272	1	1002	271	1648	381		
7. Dadeville	1266	1263	3	813	453	876	320		
8. Oakfuska	417	417		355	62				
9. Red Ridge	520	520		416	104				
10. Eufala	595	593	2	572	23				
11. Walnut Hill	762	762		525	237				
12. Reeltown	1200	1199	1	771	429				
13. Kinderhook	800	800		617	183	1266	631		
14. Rome	1026	1026		576	450	1054	237		
15. Camp Hill	373	373		261	112				
16. Dudleyville	1600	1599	1	1169	d430	360	240		
17. Daviston	1578	1578		1288	290				
TUSCALOOSA.									
1. Dunn's	556	555	1	516	40				
2. New Lexington	557	557		424	133				
3. Moore's Bridge	556	556		518	38				
4. Squire's Store	518	516	2	475	43				
5. Aker's	367	367		335	32	239			
6. Hassell's	355	355		302	53				
7. Dodson's	924	923	1	597	327				
8. Mrs. Bell's	304	303	1	287	17				
9. Hugh's	637	635	2	505	132				
10. Northport	2273	2261	12	1310	963				
Northport	604	602	2	436	168				
11. Faver's	467	467		398	69				
12. McMath's	497	497		337	160				
13. White's	715	691	24	545	170				
14. Smith's	616	613	3	411	205				
15. Kennedale	1262	1186	76	818	444				
16. Tuscaloosa (e)	3340	3267	73	983	2357				
Tuscaloosa	1689	1594	95	902	787	1520	2469		
1st ward	256	242	14	159	97				
2d ward	215	213	2	96	119				
3d ward	196	173	23	102	94				
4th ward	237	218	19	173	64				
5th ward	233	225	8	125	108				
6th ward	552	523	29	247	305				
17. Hickman's	592	592		410	182				
18. Frierson's	946	920	26	261	685				
19. Blocker's	950	948	2	507	443	520	56		
20. Crosland's	316	315	1	304	12				
21. Romulus	540	539	1	312	228				
22. Foster's Store	1104	1103	1	330	774				
WALKER.									
Townships 12	662	661	1	639	23				
Townships 13	1747	1747		1607	140				
Townships 14	1942	1939	3	1871	71				
Townships 15	1295	1292	3	1245	50				
Townships 16	644	644		630	14				
Townships 17	253	253		243	10				
WASHINGTON.									
1. Lewis Creek	1250	1250		431	819				
2. St. Stephens	1214	1208	6	685	529				
3. Warrick's Mill	863	859	4	600	263				
4. Escatawba	585	583	2	409	176				
WILCOX.									
1. Camden	3060	3029	31	835	2225				
2. Canton	1528	1526	2	263	1265				
3. Rohoboth	1842	1840	2	284	1558				
4. Prairie Bluff	2960	2952	8	272	2688				
5. Clifton	1696	1695	1	348	1348				
6. Bethel	2456	2452	4	600	1856				
7. Lower Peach Tree	1831	1821	10	552	1279				
8. Black's Bluff	1586	1583	3	281	1305				
9. Allenton	1954	1944	10	418	1536				
10. Bonham's	1709	1707	2	482	1227				
11. Pine Apple	1960	1957	3	849	1111				
12. Snow Hill	4115	4112	3	622	3493				
13. Mims's	960	956	4	519	441				
14. Fox Mills	720	717	3	442	278				
WINSTON.									
1. Houston	498								
2. Jones	299								
3. Harville	365								
4. Spiegle	493								
5. Allen's	553	553		550	3				
6. Black Swamp	632	632		631	1				
7. Pond	411	411		408	3				
8. Nesmith	380								
9. Sandy	302	301	1	300	2				
10. Looney's Tavern	222								

(d) Also 1 Indian.
(e) Exclusive of city of Tuscaloosa.

TABLE III.—TERRITORY OF ARIZONA.

COUNTIES.	1870 Total.	Native.	Foreign.	White.	Colored.	Chinese.
MOHAVE.						
Hardyville	20	20	.....	18	2	.....
Mohave City	159	102	57	157	2	.....
PIMA.						
Adamsville	400	54	346	400	.....	.....
Apache Pass	400	175	225	400	.....	.....
Calabasas	62	16	46	62	.....	.....
Casa Blanca	52	24	28	49	*a*1	.....
Cerro Colorado	58	9	49	58	.....	.....
Crittenden, (camp)	215	100	115	215	.....	.....
Florence	218	77	141	216	*b*1	.....
Goodwin, (camp)	200	82	118	200	.....	.....
Grant, (camp)	340	148	192	340	.....	.....
Maricopa Wells	68	39	29	66	*b*1	.....
Rioletto	32	9	23	32	.....	.....
Saguano	71	9	62	71	.....	.....
San Pedro	80	17	63	80	.....	.....
San Xavier	118	60	58	116	(*a*)	.....
Tubac	178	55	123	178	.....	.....
Tucson	3224	1026	2198	3215	9	.....

COUNTIES.	1870 Total.	Native.	Foreign.	White.	Colored.	Chinese.
YAVAPAI.						
Big Bug, Woolsey Valley, and Lower Lynx Creek	96	66	30	96	.....	.....
Camp Toll Gate and Walnut Creek	107	46	61	107	.....	.....
China Valley and Lower Granite Creek	80	63	17	79	(*b*)	.....
Date Creek, Kirkland, and Skull Valleys	90	62	28	89	.....	1
People's Valley and vicinity	45	18	27	45	.....	.....
Prescott	668	462	206	657	*a*4	5
Rio Verde	174	81	93	174	.....	.....
Salt River Valley	240	98	142	235	*a*3	.....
Vulture City	155	70	85	149	1	5
Vulture Mine	113	32	81	112	.....	1
Walnut Grove	40	28	12	40	.....	.....
Wickenburg	174	65	109	174	.....	.....
Williamson's Valley	160	117	43	159	(*b*)	.....
YUMA.						
Arizona City	1144	449	695	1121	*c*1	1
Ehrenberg	223	81	142	219	(*d*)	1
La Paz	254	89	165	252	*b*1	.....

(*a*) Also 2 Indians. (*b*) Also 1 Indian. (*c*) Also 15 Indian. (*d*) Also 3 Indians.

STATE OF ARKANSAS.

NOTE.—The marginal column marks townships; the first indentation, cities; the second, towns. Names of towns are placed under the names of the townships in which they are respectively situated. The population of each township includes that of all towns situated in it.

COUNTIES.	1870 Total.	Native.	Foreign.	White.	Colored.	1860 White.	Colored.	1850 White.	Colored.
ARKANSAS.									
Arkansas	683	674	9	429	*a*253	230	65	379	205
Bayou Metor (*b*)	306	306	.....	296	10	.....	.....	.....	.....
Choctaw (*c*)	860	825	35	258	*d*572	.....	.....	.....	.....
Crockett	637	633	4	455	182	197	78	200	30
Crockett's Bluff	37	35	2	27	10	42	.....	.....	.....
Cypress Bayou (*e*)	318	316	2	303	15	.....	.....	.....	.....
Douglas (*c*)	760	747	13	85	*f*663	272	2450	284	811
Duncan (*g*)	.....	.....	.....	.....	.....	108	.....	.....	.....
Kimbrough (*c*)	611	595	16	138	*h*463	.....	.....	.....	.....
La Greux (*e*)	355	348	7	339	16	819	156	.....	.....
Maurice (*b*)	.....	.....	.....	.....	.....	439	160	.....	.....
Old River	981	974	7	282	699	376	976	178	336
Polk	613	605	8	376	237	530	474	195	127
Prairie	1035	1030	5	786	249	775	335	309	29
Silver Lake (*c*)	702	680	22	97	*i*584	.....	.....	.....	.....
Villemont	407	404	3	138	269	177	227	149	13
ASHLEY.									
Bear House	525	525	.....	424	101	629	240	.....	.....
Beech Creek	269	269	.....	186	83	359	.....	191	20
Carter	960	948	12	715	245	689	460	71	11
De Bastrop	1386	1369	17	488	898	393	390	84	80
Egypt	513	512	1	387	126	360	160	76	18
Extra	603	600	3	363	240	899	720	92	33
Longview	432	429	3	276	156	164	61	.....	.....
Marie Saline	450	444	6	235	215	320	307	.....	.....
Mill Creek	998	998	.....	421	577	320	544	326	216
Portland	984	978	6	280	704	.....	.....	.....	.....
Union	480	478	2	183	297	376	719	103	89
White	442	441	1	320	122	320	160	466	182
BENTON.									
Anderson	.....	.....	.....	.....	.....	901	68	.....	.....
Ball	.....	.....	.....	.....	.....	467	.....	422	.....
Beatie	.....	.....	.....	.....	.....	769	*j*62	667	1
Big Springs	.....	.....	.....	.....	.....	468	28	.....	.....
Colville	.....	.....	.....	.....	.....	750	10	.....	.....
Flint	1701	1695	6	1680	*k*11	1460	41	.....	.....
Mount Vernon	.....	.....	.....	.....	.....	400	19	.....	.....

COUNTIES.	1870 Total.	Native.	Foreign.	White.	Colored.	1860 White.	Colored.	1850 White.	Colored.
BENTON—Cont'd.									
Osage	5384	5370	14	5319	65	1483	88	1454	.....
Prairie	.....	.....	.....	.....	.....	167	3	.....	.....
Roler's Ridge	.....	.....	.....	.....	.....	178	.....	.....	.....
Round Prairie	3443	3426	17	3377	*j*58	.....	.....	.....	.....
Sugar Creek	1988	1979	9	1980	8	314	40	580	.....
Sulphur Springs	.....	.....	.....	.....	.....	204	(*j*)	.....	.....
Wallace	.....	.....	.....	.....	.....	690	3	.....	.....
Walnut	.....	.....	.....	.....	.....	379	.....	.....	.....
War Eagle	.....	.....	.....	.....	.....	269	23	.....	.....
White River	1315	1312	3	1275	40	.....	.....	385	.....
BOONE.									
Bear Creek	314	313	1	312	2	.....	.....	.....	.....
Carrollton	577	577	.....	577	.....	.....	.....	.....	.....
Crooked Creek	646	644	2	644	2	.....	.....	.....	.....
Harrison	826	818	8	807	19	.....	.....	.....	.....
Jackson	320	320	.....	315	5	.....	.....	.....	.....
Jefferson	1649	1648	1	1618	31	.....	.....	.....	.....
Long Creek	214	214	.....	214	.....	.....	.....	.....	.....
Prairie	1214	1212	2	1204	10	.....	.....	.....	.....
Sugar Loaf	827	827	.....	825	2	.....	.....	.....	.....
Washington	445	445	.....	442	3	.....	.....	.....	.....
BRADLEY.									
Clay	630	628	2	377	253	486	175	250	172
Eagle	255	255	.....	168	87	212	106	.....	.....
Hurricane	689	688	1	621	68	456	57	178	24
Marion	248	248	.....	216	32	240	136	.....	.....
Miller	889	882	7	621	268	624	163	.....	.....
Moro	311	311	.....	229	82	163	.....	86	9
Ouachita	718	715	3	571	147	500	158	284	50
Palestine	656	654	2	302	354	349	332	120	34
Pastoria (*l*)	.....	.....	.....	.....	.....	74	62	.....	.....
Pennington	1806	1802	4	1315	491	1214	597	818	398
Red Land (*l*)	997	996	1	696	301	.....	.....	.....	.....
Smith	792	790	2	499	293	496	220	519	178
Warren (*l*)	.....	.....	.....	.....	.....	479	598	316	363
Washington	655	655	.....	502	153	405	86	.....	.....

(*a*) Also 1 Chinese.
(*b*) Since 1860 name changed from Maurice to Bayou Metor.
(*c*) In 1868 Choctaw, Kimbrough, and Silver Lake from Douglas.
(*d*) Also 30 Chinese.
(*e*) Since 1860 Cypress Bayou from La Greux.
(*f*) Also 12 Chinese.
(*g*) No records by which to account for its disappearance.
(*h*) Also 10 Chinese.
(*i*) Also 21 Chinese.
(*j*) Also 8 Indians.
(*k*) Also 1 Indian.
(*l*) In 1864 Red Land from Pastoria and Warren.

TABLE III.—STATE OF ARKANSAS—Continued.

COUNTIES.	1870					1860		1850	
	Total.	Native.	Foreign.	White.	Colored.	White.	Colored.	White.	Colored.
CALHOUN.									
Caswell	220	220	.....	178	42	226	45	.....	.....
Champagnolle	505	502	3	240	265	297	318	.....	.....
Dallas	383	383	.....	276	107	336	47	.....	.....
Fayette	220	220	.....	180	40	164	29	.....	.....
Franklin	438	436	2	303	135	267	84	.....	.....
Huey	153	153	.....	151	2	185	1	.....	.....
Jackson	365	364	1	244	121	255	143	.....	.....
Jefferson	194	193	1	171	23	195	16	.....	.....
Locust Bayou	608	607	1	447	161	463	73	.....	.....
Hampton	138	138	.....	118	20	137	29	.....	.....
Moro	481	481	.....	333	148	361	197	.....	.....
Pine Prairie (a)	.....	.....	.....	.....	.....	86	1	.....	.....
Polk	286	286	.....	230	56	287	27	.....	.....
CARROLL.									
Bear Creek (b)	.....	.....	.....	.....	.....	297	.....	.....	.....
Carrollton (c)	808	808	.....	791	17	1140	94	839	84
Carrollton	113	113	.....	112	1	177	9	.....	.....
Cedar Creek (d)	511	507	4	505	6	.....	.....	.....	.....
Crooked Creek (b)	.....	.....	.....	.....	.....	958	62	538	1
Hickory	660	660	.....	660	.....	695	5	.....	.....
Jackson (b)	.....	.....	.....	.....	.....	560	11	.....	.....
Jefferson (b)	.....	.....	.....	.....	.....	1225	113	736	46
King's River	686	684	2	686	.....	669	1	.....	.....
Liberty (e)	253	253	.....	252	1	.....	.....	.....	.....
Long Creek (c)	452	451	1	448	4	500	3	294	.....
Osage (e)	842	842	.....	839	3	1033	31	636	83
Prairie (c) (c)	1568	1566	2	1562	6	1197	8	1122	9
Sugar Loaf (b)	.....	.....	.....	.....	.....	267	2	226	.....
Washington (b)	.....	.....	.....	.....	.....	512	.....	.....	.....
CHICOT.									
Bayou Macon	753	747	6	308	445	304	500	249	155
Bowie (f)	207	205	2	123	84	.....	.....	.....	.....
Franklin (f)	344	315	29	156	188	33	393	125	436
Louisiana	1059	1041	18	123	936	136	1680	126	1487
Masona	215	209	6	92	g118	159	314	.....	.....
McConnell (h)	1773	1734	39	352	1421	.....	.....	.....	.....
Oden	1523	1480	43	218	1305	215	1587	205	968
Old River (h)	.....	.....	.....	.....	.....	312	1544	125	742
Planter	332	329	3	196	136	249	444	292	205
Rail Road	1008	994	14	248	760	314	1050	.....	.....
CLARKE.									
Alpine (i)	828	828	.....	789	39	890	30	.....	.....
Anderson	504	504	.....	312	192	351	153	135	66
Antoine	1835	1827	8	1320	515	1064	484	390	129
Arkadelphia	948	940	8	680	268	690	225	162	86
Beech Creek	448	448	.....	302	146	373	28	.....	.....
Caddo	2717	2711	6	1518	1199	1231	749	627	415
Cedar	897	897	.....	861	36	838	36	214	4
Cold Bath (i)	645	645	.....	632	13	557	68	256	44
Elkins	584	583	1	377	207	202	158	153	67
Greenville	749	749	.....	614	135	777	144	227	73
Manchester (j)	770	769	1	279	491	.....	.....	.....	.....
Missouri	502	502	.....	342	160	335	94	404	68
South Fork	898	897	1	581	317	324	209	222	43
Terre Noire	576	575	1	534	42	574	66	220	46
Tucker (i)	.....	.....	.....	.....	.....	.....	.....	265	2
COLUMBIA.									
Alabama (k) (l)	866	863	3	668	198	1239	409	.....	.....
Boone (m)	827	825	2	520	307	690	467	.....	.....
Brown (m)	1090	1090	.....	608	482	678	510	.....	.....
Buena Vista (n)	538	538	.....	439	99	.....	.....	.....	.....
Calhoun (m)	806	805	1	609	197	427	160	.....	.....
Clay (l)	357	357	.....	222	135	987	575	.....	.....
Cornie (m)	413	413	.....	309	104	.....	.....	.....	.....
Georgia (l) (n)	783	779	4	541	242	501	.....	.....	.....
Harrison (k)	960	955	5	637	323	530	479	.....	.....
Magnolia (k) (n)	1946	1944	2	1164	782	1845	471	.....	.....
Magnolia	259	257	2	207	52	278	146	.....	.....
Mississippi (n)	829	828	1	515	314	571	213	.....	.....
Moss (o)	346	346	.....	307	39	760	.....	.....	.....
Smith (k)	282	282	.....	239	43	.....	.....	.....	.....
Taylor	830	830	.....	463	367	617	320	.....	.....
Warren (l)	524	523	1	438	86	.....	.....	.....	.....
CONWAY.									
Benton	583	583	.....	564	19	551	7	546	49
Cadron (p)	502	483	19	457	45	490	36	252	.....
CONWAY—Cont'd.									
East Fork (p)	410	408	2	387	23	.....	.....	.....	.....
Griffin (q)	458	457	1	456	2	285	21	418	62
Hardin (p) (r)	730	729	1	703	27	674	38	168	.....
Howard	745	740	5	542	203	.....	.....	.....	.....
Lick Mountain	518	516	2	515	3	423	4	296	.....
Muddy Bayou (r)	583	580	3	570	13	424	14	210	.....
Newton (r)	514	506	8	513	1	.....	.....	.....	.....
Point Remove (q)	.....	.....	.....	.....	.....	.....	.....	294	.....
Union (p)	1085	1081	4	1079	6	987	39	319	.....
Walker	222	222	.....	222	.....	566	.....	.....	.....
Washington (q)	487	487	.....	486	1	404	9	325	.....
Welborn	1275	1253	22	988	287	1091	634	511	133
Lewisburg	239	225	14	199	40	270	80	.....	.....
CRAIGHEAD.									
Big Creek (s)	487	487	.....	485	2	451	.....	.....	.....
Buffalo (t)	221	220	1	204	17	.....	.....	.....	.....
Jonesboro	2094	2092	2	1991	103	1106	.....	.....	.....
Jonesboro	155	155	.....	141	14	.....	.....	.....	.....
Mamelle	496	494	2	404	92	305	1	.....	.....
Powell (s)	1098	1098	.....	1076	22	978	.....	.....	.....
Texas	181	180	1	164	17	138	.....	.....	.....
CRAWFORD.									
Bates	.....	.....	.....	.....	.....	.....	.....	212	.....
Big Creek	.....	.....	.....	.....	.....	.....	.....	335	60
Cedar Creek	952	950	2	936	16	685	13	.....	.....
Fort Smith	.....	.....	.....	.....	.....	.....	.....	773	191
Jasper	688	686	2	688	.....	870	50	664	32
Lafayette	902	902	.....	899	3	821	47	515	40
Lee Creek	654	646	8	614	40	660	98	481	91
Marion	.....	.....	.....	.....	.....	.....	.....	587	36
Mountain	508	508	.....	504	4	753	21	546	20
Richland	927	923	4	816	111	1052	138	519	41
Shepard	335	334	1	335	.....	.....	.....	.....	.....
Sugarloaf	.....	.....	.....	.....	.....	.....	.....	888	23
Upper	357	357	.....	335	22	245	.....	393	131
Van Buren	3296	3223	73	2521	u768	1900	497	1022	360
Van Buren	985	948	37	695	v285	750	229	391	158
1st ward	464	447	17	324	w138	.....	.....	.....	.....
2d ward	242	230	12	184	w56	.....	.....	.....	.....
3d ward	279	271	8	187	x91	.....	.....	.....	.....
Vine Prairie	338	338	.....	313	x24	.....	.....	.....	.....
CRITTENDEN.									
Blackfish (y)	.....	.....	.....	.....	.....	566	96	295	5
Council	312	307	5	165	147	126	211	84	90
Edmonson	160	158	2	15	145	.....	.....	.....	.....
Hopefield	157	152	5	99	58	.....	.....	.....	.....
Hopefield (z)	.....	.....	.....	.....	.....	154	.....	.....	.....
Jackson	316	311	5	218	98	446	163	294	18
Jasper	1416	1406	10	333	bb1080	361	558	333	87
Lucas	190	190	.....	38	152	48	310	84	168
Proctor	650	647	3	127	523	346	467	293	210
St. Francis (aa)	.....	.....	.....	.....	.....	.....	.....	83	10
Tyranga (y)	150	149	1	124	26	221	83	126	2
Walnut Grove	160	155	5	100	60	.....	.....	.....	.....
Wappanocca	320	320	.....	34	286	305	459	250	212
CROSS.									
Bedford (cc)	319	318	1	280	39	.....	.....	.....	.....
Brushy Lake	313	312	1	300	13	.....	.....	.....	.....
Mitchell (dd)	670	663	7	424	246	.....	.....	.....	.....
Searcy (dd)	1018	1013	5	593	425	.....	.....	.....	.....
Smith (cc)	1515	1508	7	975	540	.....	.....	.....	.....
Wittsburg	113	109	4	101	12	.....	.....	.....	.....
Tyrongia	80	80	.....	54	26	.....	.....	.....	.....
DALLAS.									
Chompagnole (ee)	.....	.....	.....	.....	.....	.....	.....	163	5
Chester	510	510	.....	343	167	339	171	.....	.....
Holly Springs (ff)	636	635	1	511	125	540	194	.....	.....
Jackson	637	637	.....	516	121	582	215	739	171
Manchester	574	573	1	404	170	727	578	485	392
Moro (ee)	.....	.....	.....	.....	.....	.....	.....	293	122
Owens	690	689	1	408	282	511	377	200	166
Polk (ee)	.....	.....	.....	.....	.....	.....	.....	403	26
Princeton	1142	1138	4	726	416	878	747	665	498
Saline	488	487	1	461	27	442	113	252	83
Smith	1030	1029	1	587	443	769	1100	700	990
Tulip (ff)	.....	.....	.....	.....	.....	.....	.....	433	91

(a) Since 1860 to Bradley and Union Counties.
(b) In 1869 set off to form Boone County.
(c) In 1869 parts of to Boone County.
(d) In 1869 from Madison County.
(e) In 1868 Liberty from Osage and Prairie.
(f) Since 1860 Bowie from Franklin.
(g) Also 5 Chinese.
(h) In 1866 name changed from Old River to McConnell
(i) Since 1860 Alpine and Cold Bath from Tucker.
(j) In 1869 organized.
(k) In 1860 Smith from Alabama, Harrison, and Magnolia.
(l) In 1860 Warren from Alabama, Clay, and Georgia.
(m) In 1860 Cornie from Boone, Brown, and Calhoun.
(n) In 1860 Buena Vista from Georgia, Magnolia, and Mississippi.
(o) Since 1850 from Lafayette County.
(p) In 1861 East Fork from Cadron, Hardin and Union.
(q) In 1858 Griffin and Washington from Point Remove.
(r) In 1864 Newton from Hardin and Muddy Bayou.
(s) Since 1850 from Greene County.
(t) In 1863 from Mississippi County.
(u) Also 7 Indians.
(v) Also 5 Indians.
(w) Also 2 Indians.
(x) Also 1 Indian.
(y) Since 1860 Blackfish merged in Tyranga.
(z) Since 1860 Hopefield Village destroyed by fire.
(aa) Since 1850 St. Francis to St. Francis County.
(bb) Also 3 Indians.
(cc) In 1862 Bedford and Smith from St. Francis County.
(dd) In 1862 from Poinsett County.
(ee) In 1856 to Calhoun County.
(ff) In 1866 Holly Springs from Tulip.

TABLE III.—STATE OF ARKANSAS—Continued.

COUNTIES.	1870					1860		1850	
	Total.	Native.	Foreign.	White.	Colored.	White.	Colored.	White.	Colored.
DESHA.									
Bartholomew (a)	.....	.....	.....	.....	.....	336	411	163	22
Chester	260	250	10	206	54	210	101	136	53
Franklin (a)	.....	.....	.....	.....	.....	369	237	156	136
Island (u)	400	389	11	112	288	80	72	118	59
Jefferson	773	768	5	382	391	204	160	.....	.....
Mississippi	1610	1570	30	340	b1259	235	1192	219	464
Montgomery (u)	.....	.....	.....	.....	.....	.....	.....	62	7
Red Fork	2078	2037	41	577	c1496	325	1214	281	315
Richland	445	365	80	306	139	300	175	200	16
Wilkinson	569	546	23	262	307	596	242	350	154
Napoleon	.....	.....	.....	.....	.....	.....	.....	154	85
DREW.									
Bear House	458	457	1	384	74	556	144	.....	.....
Bartholomew	560	556	4	295	265	238	174	246	148
Beauregard (d)	598	598	.....	292	306	.....	.....	.....	.....
Clear Creek	776	774	2	562	214	381	221	.....	.....
Collins	463	460	3	238	225	149	222	.....	.....
Ferguson	400	400	.....	126	274	211	83	.....	.....
Franklin (d)	567	567	.....	469	98	.....	.....	.....	.....
Marion	2100	2088	12	1001	1099	712	843	579	372
Mill Creek	808	808	.....	717	91	549	87	.....	.....
Prairie	266	266	.....	219	47	867	443	.....	.....
Salem	677	676	1	374	303	369	296	.....	.....
Smith	502	501	1	479	23	.....	.....	645	82
Spring Hill	1128	1125	3	546	582	717	444	404	223
Veasey	657	657	.....	404	253	832	540	486	90
FRANKLIN.									
Boston	289	288	1	288	1	98	7	326	12
Limestone	240	240	.....	236	4	214	6	.....	.....
Lower	960	956	4	628	332	238	295	239	150
Roseville	92	91	1	69	23	.....	.....	25	.....
Middle	840	840	.....	677	163	502	124	556	47
Mill Creek	883	871	12	861	22	469	11	268	18
Mulberry	1280	1274	6	1261	19	755	136	418	116
Prairie	1440	1422	18	1387	53	785	182	437	65
Short Mountain	375	374	1	358	17	224	33	.....	.....
Six Mile	880	880	.....	877	3	596	19	.....	.....
White Oak	2160	2145	15	2123	37	2142	152	1000	52
Ozark	210	206	4	201	9	.....	.....	73	11
White Rock	280	279	1	280	.....	307	3	155	4
FULTON.									
Bennett's Bayou	427	424	3	427	.....	438	1	364	11
Benton	461	461	.....	458	3	386	1	225	2
Big Creek	535	534	1	535	.....	476	.....	.....	.....
Big North Fork	473	473	.....	442	31	221	9	428	22
Big Spring	228	228	.....	222	6	304	9	.....	.....
Franklin	580	580	.....	548	32	360	43	199	13
Myatt	516	515	1	516	.....	393	2	.....	.....
Pleasant Ridge	330	330	.....	328	2	313	3	.....	.....
South Fork	518	518	.....	510	8	300	5	192	.....
Union	775	775	.....	772	3	745	15	360	3
GRANT.									
Calvert (e)	476	476	.....	403	73	.....	.....	.....	.....
Davis (e)	578	577	1	476	102	.....	.....	.....	.....
De Kalb (e)	529	529	.....	476	53	.....	.....	.....	.....
Darysaw (f)	357	355	2	339	18	.....	.....	.....	.....
Fenter	173	173	.....	172	1	.....	.....	.....	.....
Franklin (e)	298	298	.....	298	.....	.....	.....	.....	.....
Madison	635	635	.....	580	55	.....	.....	.....	.....
Merry Green (e)	278	278	.....	275	3	.....	.....	.....	.....
Simpson (f)	311	309	2	308	3	.....	.....	.....	.....
Tennessee	308	307	1	277	31	.....	.....	.....	.....
GREENE.									
Big Creek (g)	.....	.....	.....	.....	.....	.....	.....	672	14
Black River (h)	131	131	.....	131	.....	.....	.....	.....	.....
Bradshaw (h)	535	535	.....	533	2	519	4	286	12
Cache	766	766	.....	731	35	590	20	.....	.....
Chalk Bluff	1030	1029	1	1024	6	625	13	81	.....
Clark	500	499	1	488	12	.....	.....	.....	.....
Concord	960	959	1	937	23	1290	37	50	.....
Friendship	394	394	.....	392	2	.....	.....	.....	.....
Hurricane	385	385	.....	382	3	.....	.....	.....	.....
Johnson	683	683	.....	678	5	.....	.....	.....	.....
Powell (g)	.....	.....	.....	.....	.....	.....	.....	540	12
Salem	676	676	.....	670	6	481	20	.....	.....
St. Francis	970	970	.....	929	41	737	43	440	13
Union	543	543	.....	522	21	1412	52	461	12

COUNTIES.	1870					1860		1850	
	Total.	Native.	Foreign.	White.	Colored.	White.	Colored.	White.	Colored.
HEMPSTEAD.									
Bodcau (i)	.....	.....	.....	.....	.....	.....	.....	439	109
Bois d'Arc	632	628	4	201	431	360	(j)	189	162
Fulton	.....	.....	.....	.....	.....	65	(j)	.....	.....
Carouse (k)	.....	.....	.....	.....	.....	1190	107	930	67
Mine Creek	2560	2559	1	1444	1116	1609	711	858	327
Missouri	1267	1265	2	889	378	1070	200	404	109
Ozan	4405	4386	19	1708	2697	1515	(j)	1288	728
Redland	960	958	2	805	155	666	169	443	73
Saline	1265	1265	.....	522	743	608	1279	427	757
Spring Hill	1240	1235	5	780	460	1093	372	202	160
Spring Hill	.....	.....	.....	.....	.....	29	46	.....	.....
Terre Rouge	1439	1437	2	1090	349	.....	.....	.....	.....
Washington	.....	.....	.....	.....	.....	478	2	317	152
HOT SPRINGS.									
Antioch	320	320	.....	307	13	146	.....	.....	.....
Big Creek	158	157	1	158	.....	437	.....	.....	.....
Clear Creek	231	231	.....	209	22	572	60	587	(l)
Fenter	1057	1051	6	916	141	926	146	629	(l)
Hot Springs	1604	1566	38	1289	315	555	147	957	(l)
Hot Springs	1276	1241	35	980	296	123	78	.....	.....
Ouachita	542	541	1	482	b59	516	79	.....	.....
Phillips	239	239	.....	238	1	275	79	.....	.....
Prairie Bayou	859	858	1	780	79	828	77	462	(l)
Saline	444	442	2	431	13	412	28	602	(l)
Union	423	423	.....	416	7	352	.....	.....	.....
INDEPENDENCE.									
Ashley	702	701	1	693	9	598	72	.....	.....
Barren	887	887	.....	880	7	937	.....	333	8
Big Bottom	938	935	3	836	102	575	173	.....	.....
Black River	1358	1356	2	1332	26	1200	1	713	29
Buncombe (m) (n)	.....	.....	.....	.....	.....	.....	.....	204	8
Caney (o)	177	176	1	158	19	.....	.....	.....	.....
Christian	1327	1326	1	1229	98	992	140	503	79
Fairview (p)	243	242	1	238	5	.....	.....	.....	.....
Franklin	559	558	1	544	15	435	11	.....	.....
Gainesboro	618	617	1	617	1	650	.....	.....	.....
Green Briar	1369	1366	3	1234	135	867	174	585	85
Healing Springs (m)	320	320	.....	320	.....	540	.....	.....	.....
Jefferson	777	777	.....	744	33	724	.....	509	44
Liberty (n)	455	454	1	451	4	661	25	.....	.....
Round Pond (o) (p)	.....	.....	.....	.....	.....	631	46	334	12
Ruddle	1656	1634	22	1340	316	1291	475	1641	381
Batesville	881	862	19	647	234	670	250	627	221
Union	531	531	.....	528	3	572	75	255	1
Wallace	308	307	1	308	.....	319	7	464	16
Washington	869	866	3	809	60	772	.....	420	45
White River	1472	1468	4	1397	75	1206	138	966	132
IZARD.									
Blue Mountain	454	454	.....	454	.....	443	15	329	8
Clay (q)	275	275	.....	274	1	.....	.....	.....	.....
Conway	768	768	.....	736	32	483	87	.....	.....
Franklin	660	659	1	626	34	522	20	591	27
Harris	122	121	1	117	5	278	54	.....	.....
Iron Point (q)	.....	.....	.....	.....	.....	200	9	.....	.....
Mill Creek	897	896	1	893	4	807	19	.....	.....
North Fork	454	452	2	454	.....	452	r80	335	43
Richwood	280	280	.....	279	1	465	.....	326	8
Rocky Bayou	720	719	1	696	24	807	33	570	36
Sylamore	400	398	2	399	1	618	11	240	1
Table Rock	257	255	2	223	34	186	3	.....	.....
Union	1153	1153	.....	1148	5	1226	13	416	50
White River	366	366	.....	325	41	256	38	210	23
JACKSON.									
Barren	290	289	1	284	6	249	68	.....	.....
Bay (s)	.....	.....	.....	.....	.....	1387	982	.....	.....
Bayou (s)	.....	.....	.....	.....	.....	.....	.....	245	39
Bayou Cache (s)	.....	.....	.....	.....	.....	756	237	.....	.....
Bayou Devrew (s)	.....	.....	.....	.....	.....	152	7	.....	.....
Bird	1313	1311	2	1108	205	948	190	275	11
Breckenridge (t)	694	693	1	499	195	305	98	125	25
Cache (t)	377	377	.....	309	68	320	46	225	6
Cow Lake (t)	189	189	.....	182	7	.....	.....	.....	.....
Des Arc (s)	.....	.....	.....	.....	.....	270	40	.....	.....
Grand Glauze	447	445	2	379	68	798	76	.....	.....
Hester (s)	.....	.....	.....	.....	.....	.....	.....	165	5
Jefferson	1976	1937	39	1342	634	1040	134	381	84
Jacksonport	769	739	30	552	217	.....	.....	.....	.....
Rich Woods	261	261	.....	260	1	347	13	.....	.....
Taylor's Bay (s)	.....	.....	.....	.....	.....	.....	.....	460	258
Union	1061	1057	4	692	369	467	205	.....	.....
Village	660	658	2	601	59	652	62	641	141
Washington (s)	.....	.....	.....	.....	.....	266	378	.....	.....

(a) In 1861 to Drew County.
(b) Also 1 Indian.
(c) Also 5 Chinese.
(d) In 1861 from Desha County.
(e) In 1869 from Saline County.
(f) In 1869 from Jefferson County.
(g) Since 1850 to Craighead County.
(h) In 1869 Black River from Bradshaw.
(i) In 1850 erroneously reported; should have been "Bois d'Arc."
(j) Slave population cannot be ascertained.
(k) In 1850 and 1860 erroneously reported; should have been "Terre Rouge."
(l) Colored population cannot be ascertained.
(m) In 1853 Healing Springs from Buncombe.
(n) In 1853 name changed from Buncombe to Liberty.
(o) In 1861 name changed from Round Pond to Caney.
(p) In 1860 Fairview from Round Pond.
(q) In 1867 Clay from Iron Point.
(r) Also 2 Indians.
(s) In 1866 to Woodruff County.
(t) In 1867 Cow Lake from Breckenridge and Cache.
(u) Since 1850 Montgomery included in Island.

TABLE III.—STATE OF ARKANSAS—Continued.

COUNTIES.	1870					1860		1850	
	Total.	Native.	Foreign.	White.	Colored.	White.	Colored.	White.	Colored.
JEFFERSON.									
Banyan	615	613	2	297	318				
Baraque (a)						616	202		
Bartholomew	459	459		240	219	428	229	145	2
Bogy	1321	1308	13	158	b116	165	945		
Bolivar	1732	1706	26	654	c1073	266	774	430	256
Darysaw (a)						536	92	399	
Dudley Lake	292	292		86	206	186	360		
Hoodsville (d)								178	
Melton	800	798	2	332	468				
Plum Bayou	1597	1592	5	360	1237	329	1164	251	505
Richland	933	918	15	247	686	253	879	378	756
Simpson (a)						405	47		
Spring	406	405	1	296	110				
Talladega	526	523	3	329	197	319	196	329	101
Vaughn	4735	4550	185	1614	e3119	2250	2003	733	849
Pine Bluff	2081	1902	179	1279	e800	1054	342	291	169
Victoria	1263	1256	7	102	1161				
Washington (a)	231	228	3	200	31	717	137		
White Oak	210	209	1	210		796	39	344	168
Whiteville	613	612	1	431	182	547	91		
JOHNSON. (f)									
Clark	1399	1399		1314	85	1317		798	174
Floyd (g)						171			
Grant (h)	960	956	4	853	107				
Horsehead (h)	995	992	3	971	24	1254		936	198
Mountain (i)	296	294	2	278	18				
Mulberry	341	341		341		453		336	3
Perry	495	493	2	474	21	462		530	73
Pilot Rock	164	164		164		140			
Piney	176	175	1	175	1	200		278	12
Pittsburg	959	953	6	848	111	673		562	118
Sherman (g)	107	107		107					
Shoal Creek (i)	1355	1348	7	1225	130	806			
Spadra	1905	1889	16	1789	116	1163		1049	160
Clarksville	466	459	7	413	53	316		330	68
LAFAYETTE.									
Beech	984	984		690	294	367	33		
Clarke (j)								582	336
La Grange	2784	2775	9	850	1934	1032	1410	334	671
Monroe (j)								42	672
Moss (j)								203	
Red River	2131	2129	2	622	1509	863	1589	119	504
Roane	1150	1143	7	486	664	456	728	188	801
Sulphur Fork	1570	1563	7	1070	500	1059	310	50	168
Union (j)								382	168
Walker Creek	520	518	2	263	257	369	168		
LAWRENCE.									
Ashland	147	147		139	8				
Big Creek (k)						414	34		
Black River	1189	1182	7	1147	42	762	48	630	33
Cache	128	128		114	14	384	11		
Campbell	576	576		568	8				
Duty	573	572	1	522	51	433	6		
Jackson (k)						213	5		
Lawrence	244	244		244					
Lebanon (k)						424	30	168	14
Marion	440	439	1	426	14	593	26		
Morgan (k)						198	19		
Myatt (k)								350	7
North (k)						392	17		
Piney Fork (k)						960	34	420	18
Reed's Creek	811	810	1	796	15	600	20	544	23
Richwood (k)						548	2	336	7
Scott (k)						559	6		
Spring River	729	729		720	9	469	182	840	126
Strawberry	1144	1143	1	1059	85	1143	26	629	80
Smithville	126	126		116	10				
Union (k)						463	27	504	26
Washington (k)						320	4	461	58
LITTLE RIVER. (l)									
Franklin	388	388		169	219				
Jackson	820	807	13	358	462				
Johnson	274	272	2	82	192				
Lick Creek	361	358	3	231	130				
Little River	160	160		125	35				
Red River	1233	1231	2	393	840				

COUNTIES.	1870					1860		1850	
	Total.	Native.	Foreign.	White.	Colored.	White.	Colored.	White.	Colored.
MADISON.									
Bowen (m)	1023	1023		999	24	852	19	635	13
California	313	313		299	14	319	5		
Cedar Creek (n)						352	2	206	
Hilburn (o)	424	424		404	20	551		539	12
King's River	958	958		946	12	840	14	600	6
Kingston	65	65		65		45	14		
Marble	338	337	1	335	3	323			
Mountain (m) (o)						160			
Piney	270	270		270		233			
Prairie	1251	1249	2	1247	4	877	62	784	52
Richland	1362	1362		1338	24	1155	48	715	21
Valley	743	742	1	736	7	374	50		
War Eagle	1465	1465		1423	42	1243	96	1180	60
Huntsville	224	224		205	19	251		212	43
Wharton's Creek	84	84		84		165			
MARION. (f)									
Barren Creek	320	320		320		312			
Blythe	190	190		190		478	1	248	25
Buffalo	268	267	1	268		407		213	1
Flippen Barren (p)	350	350		350					
Hampton	217	217		216	1	306			
Independence (q)	226	226		226					
James's Creek	183	183		182	1	313			
Little North Fork	303	303		299	4	316		178	99
Prairie (r)						636		395	2
Rapp's Barren (q)	480	480		477	3	410			
Sugar Loaf	130	130		130		584		297	46
Union	998	997	1	988	10	1126	7	475	68
Yellville	96	96		96		170			
White River (p)						515		247	14
Whiteville (q)	314	313	1	314		520			
MISSISSIPPI. (f)									
Big Lake	211	211		205	6	209		132	1
Canadian	330	326	4	242	88	378		304	49
Carson Lake	74	74		71	3	115			
Chickasaba	448	446	2	410	38	425		189	
Clear Lake	126	123	3	125	1	162			
Little River	54	54		54		66			
Monroe	1133	1123	10	736	397	437		457	195
Pecan	155	153	2	150	5	117		101	166
Pecan Point						23			
Scott	659	649	10	478	181	321		125	32
Swayne	93	89	4	81	12	122		154	44
Troy	350	347	3	110	240	59		34	385
MONROE.									
Cache	1452	1433	19	1057	395	694	391	448	78
Cypress	655	652	3	479	176	307	98		
Duncan	1334	1323	11	586	748	188	396		
Eve	297	271	26	281	16	201	6		
Hampton	794	790	4	697	97	715	103	325	17
Hickory Ridge	778	770	8	587	u190	281	96		
Jackson	784	784		402	382	310	353	269	70
Montgomery	1123	1109	14	313	810	155	514	239	78
Plain (s)	220	217	3	184	36				
Richland (s)	899	894	5	549	350				
Rock Roe (t)						363	188	224	88
Surrounded Hill (t)						217	81	146	67
MONTGOMERY. (f)									
Big Fork	206	206		202	4	185			
Caddo	234	234		234		282		272	14
Gap	528	527	1	493	35	792		460	16
Mazarne	387	387		387		546			
Mountain	509	509		462	47	611		422	14
Mount Ida						76			
Polk	304	304		304		174		198	10
South Fork	624	620	4	599	25	618			
Sulphur Springs	192	192		183	9	257		539	13
NEWTON. (f)									
Boston	109	109		109		280			
Jackson	850	849	1	850		520		473	11
Jasper	72	72		72		80			
Jefferson	334	332	2	334		240			
Mill Creek	313	313		313		279			
Osage	248	247	1	248		200		134	7

(a) In 1869 set off to form Grant County.
(b) Also 3 Chinese.
(c) Also 5 Chinese.
(d) County clerk states that no such township ever existed in Jefferson County.
(e) Also 2 Chinese.
(f) In 1860 slaves could not be separated in the lesser civil divisions of this county.
(g) In 1869 name changed from Floyd to Sherman.
(h) In 1869 Grant from Horsehead.
(i) In 1869 Mountain from Shoal Creek.
(j) Since 1850 to Columbia County.
(k) In 1870 set off to form Sharpe County.
(l) In 1867 from Sevier County.
(m) Since 1860 Bowen from Mountain.
(n) In 1869 to Carroll County.
(o) Since 1860 Hilburn from Mountain.
(p) Since 1860 Flippen Barren from White River.
(q) In 1855 Independence from Rapp's Barren and Whiteville.
(r) Since 1860 merged in Boone County.
(s) In 1869 from Woodruff County.
(t) In 1869 to Prairie County.
(u) Also 1 Indian.

TABLE III.—STATE OF ARKANSAS—Continued.

COUNTIES.	1870					1860		1850	
	Total.	Native.	Foreign.	White.	Colored.	White.	Colored.	White.	Colored.
NEWTON—Cont'd.									
Pleasant Hill	352	352	.....	352	.....	160	.....	.....	.....
Polk	369	369	.....	366	3	240	.....	135	2
Prairie	501	500	1	500	1	440	.....	159	17
Richland	161	159	2	161	.....	290	.....	95	1
Union	203	203	.....	202	1	160	.....	156	7
Van Buren	319	318	1	317	2	240	.....	315	4
White	615	615	.....	613	2	320	.....	237	5
OUACHITA.(a)									
Behestian (b)	396	395	1	284	112	675	.....	.....	.....
Bridge Creek (c)	375	374	1	214	161	.....	.....	.....	.....
Caney	845	845	.....	760	85	565	.....	.....	.....
Carouse	528	528	.....	374	154	539	.....	.....	.....
Carroll (d)	713	713	.....	212	501	.....	.....	102	271
Champagnolle (e)	.....	.....	.....	.....	.....	.....	.....	205	140
Ecora Fabra	2325	2246	79	1184	f1138	148	.....	271	71
Camden	1612	1537	75	998	g612	1343	876	512	382
Franklin (e)	.....	.....	.....	.....	.....	.....	.....	208	80
Freco (b)	868	868	.....	392	476	.....	.....	346	90
Fremont (c)	242	242	.....	131	111	.....	.....	.....	.....
Harrison (e)	.....	.....	.....	.....	.....	.....	.....	369	165
Jackson	580	580	.....	299	281	469	.....	.....	.....
Jefferson	782	782	.....	406	g374	442	.....	424	296
Lafayette (c)	1131	1124	7	617	514	690	.....	783	398
Liberty	908	906	2	392	h515	521	.....	540	284
Locust Bayou (e)	.....	.....	.....	.....	.....	.....	.....	499	46
Marion	643	642	1	414	229	383	.....	534	325
Missouri (d)	720	719	1	555	165	570	.....	494	236
Red Hill (d)	476	476	.....	424	52	.....	.....	.....	.....
Smackover	660	659	1	276	384	400	.....	370	242
Taylor (e)	.....	.....	.....	.....	.....	.....	.....	300	139
Union (b)	382	382	.....	315	67	.....	.....	.....	.....
Washington (c)	401	400	1	262	139	.....	.....	328	141
PERRY.									
Aplin	439	436	3	357	82	238	96	.....	.....
Bentley (i)	345	341	4	341	4	423	119	.....	.....
Cossa (j)	240	237	3	240	.....	365	.....	.....	.....
Fourche Lefave	403	400	3	365	38	427	.....	.....	.....
Higgins (i)	292	288	4	273	19	.....	.....	.....	.....
McCool	131	131	.....	131	.....	192	.....	.....	.....
Perry	366	361	5	219	147	312	88	.....	.....
Petite Jean	228	228	.....	228	.....	205	.....	.....	.....
Rose Creek (j)	241	241	.....	241	.....	.....	.....	.....	.....
PHILLIPS.									
Bear Creek	170	170	.....	50	120	363	63	.....	.....
Big Creek	1699	1674	25	680	1019	519	h628	567	110
Independence	638	631	7	290	348	387	885	352	84
L'Augnelle	800	788	12	295	505	.....	.....	.....	.....
Marion	735	728	7	545	190	457	110	.....	.....
Mooney	300	294	6	187	113	236	440	267	68
Planter's	1102	1095	7	165	937	345	885	338	349
Richland	1929	1915	14	531	1398	507	1051	504	347
Lagrange	62	.....	.....	.....	.....	.....	.....	407	55
Searcy	1375	1363	12	177	1198	180	1155	212	361
Slangville	.....	.....	.....	.....	.....	452	458	.....	.....
Spring Creek	1563	1554	9	581	982	789	744	346	137
St. Francis	5061	4873	188	1370	3691	1543	2184	1097	795
Helena	2249	2098	151	1140	1109	1024	527	467	147
Walnut	.....	.....	.....	.....	.....	153	342	253	288
PIKE.(k)									
Antoine	238	238	.....	238	.....	377	.....	90	1
Brewer	597	597	.....	493	104	620	.....	529	54
Caney Fork	199	198	1	157	42	230	.....	.....	.....
Missouri	770	769	1	676	94	726	.....	413	21
Mountain	238	238	.....	236	2	241	.....	.....	.....
Muddy Fork	477	477	.....	405	72	487	.....	.....	.....
Thompson	868	865	3	782	86	747	.....	517	31
White	401	401	.....	380	21	370	.....	202	1
POINSETT.(k)									
Bolivar (n)	867	861	6	794	h72	905	.....	581	67
Breshelake (l)	.....	.....	.....	.....	.....	396	.....	.....	.....
Greenfield (m)	261	261	.....	252	9	.....	.....	688	18

COUNTIES.	1870					1860		1850	
	Total.	Native.	Foreign.	White.	Colored.	White.	Colored.	White.	Colored.
POINSETT—Cont'd.									
Harrisburg	.....	.....	.....	.....	.....	200	.....	.....	.....
Mitchell (l)	.....	.....	.....	.....	.....	485	.....	757	197
Searcy (l)	.....	.....	.....	.....	.....	549	.....	.....	.....
Scott (n)	592	591	1	448	144	.....	.....	.....	.....
POLK.									
Big Fork	274	274	.....	272	2	316	5	.....	.....
Centre	614	614	.....	598	16	817	51	294	2
Dallas	.....	.....	.....	.....	.....	109	.....	.....	.....
Cove	456	456	.....	447	9	490	27	.....	.....
Freedom	257	257	.....	245	o4	295	25	164	11
Fulton	196	195	1	196	.....	254	7	210	9
Mountain	281	281	.....	281	.....	608	7	.....	.....
Ouachita	237	237	.....	233	4	.....	.....	.....	.....
Sulphur Springs	768	766	2	758	10	813	45	214	33
White	293	292	1	293	.....	497	5	314	12
POPE.(k)									
Allen	225	225	.....	225	.....	144	.....	.....	.....
Clark	966	952	14	916	50	761	.....	.....	.....
Dover	1063	1058	5	1007	56	1028	.....	.....	.....
Gally Rock	1163	1144	19	936	227	573	.....	.....	.....
Griffin	479	478	1	477	2	406	.....	.....	.....
Gum Log (p)	646	646	.....	634	12	677	.....	.....	.....
Illinois	1657	1644	13	1535	122	1118	.....	.....	.....
Independence	240	240	.....	240	.....	337	.....	.....	.....
Liberty	741	739	2	728	13	772	.....	.....	.....
Martin	360	359	1	270	90	258	.....	.....	.....
Moreland	299	299	.....	297	2	351	.....	.....	.....
North Fork	215	214	1	215	.....	207	.....	.....	.....
Witson (p)	332	332	.....	331	1	273	.....	.....	.....
PRAIRIE.									
Caroline	.....	.....	.....	.....	.....	1548	(q)	528	53
Centre	772	772	.....	518	254	519	.....	.....	.....
Hamilton	582	571	11	468	114	160	.....	211	38
Hickory Plains(r)	1030	1026	4	736	294	.....	.....	.....	.....
Lonoke (s)	371	369	2	278	93	.....	.....	.....	.....
Pigeon Roost(r)	.....	.....	.....	.....	.....	675	.....	247	60
Prairie(t)	.....	.....	.....	.....	.....	1140	.....	600	96
Richwoods(u)	280	278	2	179	101	200	.....	128	37
Rock Roe (v)	277	275	2	204	73	.....	.....	.....	.....
Surrounded Hills (v)	635	634	1	94	541	.....	.....	.....	.....
Wattensac	660	628	32	528	132	120	.....	.....	.....
White River	997	984	13	788	209	1198	.....	98	1
PULASKI.									
Ashley	2110	2074	36	561	1549	330	726	.....	.....
Bayou	509	507	2	448	61	340	34	342	.....
Big Rock(w)	3990	3932	58	1046	h2943	1011	911	706	266
Campbell	1304	1287	17	358	x942	284	430	.....	.....
Caroline (y)	2802	2798	4	2469	333	.....	.....	.....	.....
Clear Lake(y)	378	368	10	160	218	.....	.....	.....	.....
Cypress(z)	369	369	.....	359	10	.....	.....	.....	.....
Duncan(z)	.....	.....	.....	.....	.....	232	48	.....	.....
Eagle	889	877	12	481	408	272	200	742	149
Eastmann(w)	1731	1604	127	671	1060	.....	.....	.....	.....
Fourche	601	587	14	413	188	316	20	294	87
Grey	704	701	3	588	116	458	77	251	81
Little Rock	12380	11044	1336	7101	aa5274	2874	853	1621	546
1st ward	3180	2629	551	2063	g1115	.....	.....	.....	.....
2d ward	2603	2320	283	1714	889	.....	.....	.....	.....
3d ward	3715	3468	247	1662	g2051	.....	.....	.....	.....
4th ward	2882	2627	255	1662	h1219	.....	.....	.....	.....
Maumelle	422	416	6	367	55	406	57	367	22
Mineral	191	181	10	182	9	157	23	.....	.....
Owen	505	491	14	474	31	426	37	.....	.....
Payatte	659	631	28	465	194	325	81	183	.....
Plant	461	456	5	457	4	363	0	.....	.....
Prairie (y)	1292	1292	.....	1169	123	.....	.....	.....	.....
Richwoods (y)	409	407	2	270	139	.....	.....	.....	.....
Union	360	348	12	309	51	393	6	.....	.....
RANDOLPH.(k)									
Big Black (bb)	.....	.....	.....	.....	.....	395	.....	.....	.....
Cache(cc)	.....	.....	.....	.....	.....	331	.....	.....	.....

(a) In 1860 slave population could not be separated in the lesser civil divisions of this county, except in town of Camden.
(b) Since 1860 Freco and Union from Behestian.
(c) Since 1860 Bridge Creek, Fremont, and Washington from Lafayette.
(d) Since 1860 Red Hill from Carroll and Missouri.
(e) Since 1850 to Union County.
(f) Also 3 Indians.
(g) Also 2 Indians.
(h) Also 1 Indian.
(i) In 1868 Higgins from Bentley.
(j) In 1861 Rose Creek from Cossa.
(k) In 1860 slave population could not be separated in the lesser civil divisions of this county.
(l) In 1862 to Cross County.
(m) In 1861 Greenfield from Craighead County.
(n) In 1862 Scott from Bolivar.
(o) Also 8 Indians.
(p) In 1861 organized.
(q) Slave population not separable.
(r) Since 1860 Hickory Plains from Pigeon Roost.
(s) Since 1860 Lonoke organized.
(t) In 1869 to Pulaski County.
(u) In 1850 reported as Richmond.
(v) Since 1860 from Monroe County.
(w) In 1862 Eastmann from Big Rock.
(x) Also 4 Chinese.
(y) In 1869 from Prairie County.
(z) In 1867 name changed from Duncan to Cypress.
(aa) Also 5 Indians.
(bb) In 1868 Big Black and McCoy merged in Current River.
(cc) In 1868 Cache and Wiley merged in Dernum.

Table III.—STATE OF ARKANSAS—Continued.

Counties.	1870 Total.	1870 Native.	1870 Foreign.	1870 White.	1870 Colored.	1860 White.	1860 Colored.	1850 White.	1850 Colored.
Randolph—Cont'd.									
Columbia (a)						1281			
Current River (b)	1378	1375	3	1326	52	471			
Davidson (a)						814			
De Munn (c)	1764	1750	14	1576	188	624			
Little Black (a)	2710	2706	4	2673	37	850			
McCoy (b)						320			
Roanoke	1614	1613	1	1534	80	615			
Wiley (c)						201			
Saline. (h)									
Beaver	240	240		231	9	225			
Calvert (i)						430			
Davis (i)						512			
De Kalb (i)						402			
Dyer	512	510	2	509	3	760			
Franklin (i)						522			
Hurricane	390	390		365	25	345			
Jefferson	169	168	1	167	2	183			
Marble	493	492	1	4.2	1	360			
Merry Green (i)						258			
Owen	283	282	1	246	37	501			
Saline (j)	1194	1187	7	1108	86	1073			
Union	279	279		257	22	320			
Wills (j)	351	351		351					
Scott.									
Black Fork (k)	160	160		160					
Blancet (l)	325	325		323	2				
Boone (m)	937	934	3	898	39	701		677	48
Brawley (k)	183	183		182	1				
Hickman	1310	1302	8	1293	17	938		757	30
Waldron	162	158	4	153	9			90	
Hunt	280	280		280		206			
Lafave	175	175		173	2	180		170	5
Lafayette (k)	400	399	1	370	30			83	5
Mountain (k) (l)	277	277		277		397		293	11
Park	495	495		487	8	339		247	30
Reveille (m)	882	879	3	867	15	1135			
Sugar Creek (m)	476	474	2	473	3				
Tumbleston	1084	1083	1	1080	4	644		326	24
Washburn	499	499		499		390		368	9
Searcy. (h)									
Bear Creek	865	862	3	855	10	644		126	8
Burrowsville (dd)	84	84		84		87			
Big Flat	472	472		472		483			
Buffalo	195	195		195		137			
Calf Creek	511	511		505	6	401		168	1
Campbell	359	359		359		296		672	12
Locust Grove	524	524		524		622			
Mount Pleasant	167	167		167		219			
Prairie	202	201	1	201	1	262			
Red River	240	240		240		204			
Richland	471	471		465	6	399		126	
Sulphur Springs	226	226		226		214			
Tomahawk	719	719		712	7	629		294	2
Wiley's Cove	663	663		663		668		564	4
Sebastian. (h)									
Bates	623	621	2	611	12	357			
Big Creek	1062	1049	13	1005	n48	467			
Bramley (o)						145			
Centre	1903	1892	11	1870	33	1058			
Cole	527	524	3	509	18	461			
Fort Smith Reserv.	64	46	18	62	2				
Lafayette (o)						219			
Marion	1315	1275	40	1212	p96	964			
Mississippi (q)	530	527	3	530					
Mountain (o)						250			
Sugar Loaf	2059	2042	17	1889	170	1530			
Sulphur	713	692	21	675	38	384			
Upper (q)	3666	3150	516	2714	r927	2408	s1		
Fort Smith (t)	2227	1816	411	1682	n536	1529	s1		
1st ward	1097	907	190	769	u320				
2d ward	1003	800	203	840	v162				
3d ward	127	109	18	73	54				
Washburne	478	474	4	468	10	314			
Sevier.									
Bear Creek	159	159		157	2	313			
Sevier—Cont'd.									
Blue Bayou	840	840		601	239	663	491	342	224
Cedar Creek	117	117		81	36				
Clear Creek	238	238		225	13	422	198	213	20
Franklin (w)						311	250	160	242
Jackson (w)						505		481	375
Jefferson	347	346	1	336	11	602	45	406	83
Little River (w)						371	69		
Madison	468	468		466	2	549		325	25
Monroe	309	309		267	42	726	185	315	20
Paraclifta	579	576	3	413	v165	1070	292	114	30
Paraclifta	45	45		18	27	102			
Red Colony	463	461	2	316	147	676	1264		
Saline	353	349	4	275	78	456	263	230	170
Washington	619	619		386	233	485	309	250	215
Sharpe. (x)									
Big Creek	414	411	3	411	3				
Jackson	275	275		275					
Lebanon	509	509		509					
Morgan	371	371		362	9				
North	295	292	3	294	1				
Piney Fork	1454	1451	3	1374	80				
Richwood	722	721	1	719	3				
Scott	680	679	1	679	1				
Union	177	177		160	17				
Washington	503	501	2	503					
St. Francis.									
Bedford (d)						409	53		
Cache (e)								168	119
Franks	1906	1876	30	1274	632	1045	393	784	65
Griggs (f)	160	150	10	148	12				
Johnson	788	783	5	459	329	424	424	557	226
L'Anguille	306	304	2	295	11	401	49	291	48
Liberty	273	269	4	74	199	140	67	124	26
Plain (g)						300	64	123	9
Richland (e)						1184	610	465	82
Smith (d)						489	300	456	28
St. Francis (f)	513	498	15	339	174				
Texas	710	703	7	422	288	411	102	255	3
Tillico	733	729	4	471	262	531	249		
Union	1325	1296	29	786	539	717	310	497	103
Wittsburgh (d)								50	
Union.									
Boone	642	638	4	304	338	206	213	282	361
Browne (y)								65	
Cornie	752	750	2	440	312	477	413	197	199
Eldorado	2340	2339	10	1105	1244	942	1298	984	941
Franklin (z)	799	798	1	427	372	517	494	931	463
Garner	456	456		307	149	279	103		
Harrison (z)	729	725	4	420	309	440	503	336	468
Jackson	814	813	1	449	365	520	274	543	253
Johnson	1309	1307	2	574	735	830	1255	860	765
Lassile	782	782		543	239	502	483	215	327
Pigeon Hill	236	233	3	175	61	200	113		
Tubal	351	349	2	240	111	228	72		
Van Buren	1032	1030	2	525	507	558	952	643	599
Wilmington	320	308	12	166	154	258	158	470	396
Van Buren.									
Cadion	587	586	1	559	28	588	31	321	24
California						152			
Craig	282	282		282		267	4	251	
Davis	488	487	1	488		423			
Giles	611	610	1	551	60	473	86	376	39
Griggs (aa)	593	593		586	7	657	7	252	7
Hartsuggs (aa)	297	297		297		268		252	
Holly (aa) (bb)	153	153		153		254			
Independence (cc)								254	28
Liberty	295	295		295		294	15		
Mountain	80	80		80		135			
Peter Creek	149	149		149		95			
Piney	160	160		158	2	253	17		
Red River	516	516		516		335	6	292	2
Sugar Loaf	259	259		238	21	287	16	257	3
Turkey Creek	80	80		80		173			
Union (bb)	216	216		215	1	277	2	258	
Valley	224	224		224		226	16		
War Eagle (bb)								248	
Washington (aa)	117	117		117					

(a) In 1868 Columbia and Davidson merged in Little Black.
(b) In 1868 Big Black and McCoy merged in Current River.
(c) In 1868 Cache and Wiley merged in De Munn.
(d) In 1862 Bedford, Smith, and Wittsburgh to Cross County.
(e) In 1862 Cache and Richland to Woodruff County.
(f) In 1862 Griggs and St. Francis from Crittenden County.
(g) In 1862 Plain to Woodruff County.
(h) In 1860 slave population could not be separated in the lesser civil divisions of this county.
(i) In 1869 to Grant County.
(j) In 1868 Wills from Saline.
(k) In 1866 from Sebastian County.
(l) In 1862 Blancet from Mountain.
(m) In 1866 Sugar Creek from Reveille and Boone.
(n) Also 9 Indians.
(o) In 1866 set off to form Scott County.
(p) Also 7 Indians.
(q) In 1861 Mississippi from Upper.
(r) Also 25 Indians.
(s) Also 2 Indians.
(t) On Government reservation.
(u) Also 8 Indians.
(v) Also 1 Indian.
(w) In 1867 to Little River County.
(x) In 1870 from Lawrence County.
(y) Since 1850 to Columbia County.
(z) Since 1850 from Ouachita County.
(aa) Since 1860 Washington from Griggs, Hartsuggs, and Holly.
(bb) Since 1850 Holly and Union from War Eagle.
(cc) Its disappearance cannot be accounted for, as the records of Van Buren County have been destroyed by fire since 1850.
(dd) Or Marshall.

TABLE III.—STATE OF ARKANSAS—Continued.

COUNTIES.	1870					1860		1850	
	Total.	Native.	Foreign.	White.	Colored.	White.	Colored.	White.	Colored.
WASHINGTON.									
Brush Creek	740	739	1	722	18	778	9	583	6
Cane Hill	1611	1604	7	1503	108	1150	342	803	279
Clear Creek	1199	1195	4	1191	8	691	25	672	5
Cove Creek	514	514	.....	505	9	405	15	408	3
Elm Spring	1071	1065	6	1063	8	704	9	.....	.....
Illinois	1200	1197	3	1146	a52	1699	461	987	325
Marr's Hill	1280	1279	1	1272	8	926	26	596	64
Mountain	936	935	1	882	54	927	158	804	105
Prairie	3884	3835	49	3554	330	2307	278	1607	223
Fayetteville	955	930	25	805	150	678	a294	401	197
Richland	1156	1154	2	1139	17	666	a96	382	107
Vineyard	887	874	13	871	16	913	b77	647	64
West Fork	1243	1242	1	1226	17	707	c15	605	.....
White River	1545	1542	3	1516	29	1233	29	663	32
WHITE.									
Caldwell	451	450	1	445	6	415	10	.....	.....
Clay	517	510	7	516	1	499	1	.....	.....
Des Arc	861	860	1	725	136	275	195	244	28
Dogwood	513	513	.....	447	66	337	118	.....	.....
Gray	2252	2241	11	1719	533	1048	435	435	94
Searcy	874	863	11	746	128	440	181	.....	.....
Harrison	972	968	4	932	40	583	68	338	92
Jackson	355	353	2	354	1	464	30	.....	.....
Kentucky	443	443	.....	411	d31	298	43	.....	.....
Liberty	368	367	1	357	11	335	45	316	10
Marion	382	381	1	371	11	318	28	391	13
Marshall	429	428	1	392	37	314	36	.....	.....
Mingo	80	79	1	75	5	.....	.....	.....	.....
Negro Hill	57	57	.....	44	13	115	10	.....	.....
Pine	149	149	.....	149	.....	.....	.....	.....	.....
WHITE—Cont'd.									
Red River	713	711	2	558	155	475	147	165	25
Royal	732	732	.....	699	33	558	80	189	35
Union	1013	1012	1	892	121	794	188	231	13
White River	60	58	2	60	.....	53	1	.....	.....
WOODRUFF.									
Augusta	2213	2183	30	1283	930	.....	.....	.....	.....
Cotton Plant	1007	1000	7	723	284	.....	.....	.....	.....
Deview	1204	1199	5	945	259	.....	.....	.....	.....
Freman	487	483	4	298	189	.....	.....	.....	.....
Point	788	787	1	272	516	.....	.....	.....	.....
Surrounded Hill	248	243	5	155	93	.....	.....	.....	.....
White River	944	943	1	529	415	.....	.....	.....	.....
YELL.									
Chickalah (e)	175	175	.....	175	.....	160	7	159	6
Crawford (f)	211	211	.....	211	.....	.....	.....	.....	.....
Dardanelle	1838	1828	10	1440	398	858	444	383	94
Dardanelle	926	917	9	745	181	233	66	.....	.....
Delaware	550	550	.....	513	37	305	27	.....	.....
Dutch Creek	466	464	2	459	7	315	6	198	3
Gally Rock	687	684	3	534	153	394	148	107	10
Lower Lafave (f)	457	457	.....	441	16	659	39	344	7
Magazine (e)	729	729	.....	723	6	635	79	452	119
Mountain (e)	144	144	.....	144	.....	.....	.....	.....	.....
Riley	545	544	1	519	26	502	30	176	23
Rover (g)	394	394	.....	380	14	.....	.....	.....	.....
Spring Creek (g)	778	777	1	710	68	614	154	472	134
Upper Lafave (g)	715	715	.....	673	42	490	47	487	43
Ward	359	359	.....	359	.....	403	17	124	.....

(a) Also 2 Indians.
(b) Also 17 Indians.
(c) Also 6 Indians.
(d) Also 1 Indian.
(e) In 1866 Mountain from Chickalah and Magazine.
(f) In 1866 Crawford from Lower Lafave.
(g) In 1866 Rover from Spring Creek and Upper Lafave.

STATE OF CALIFORNIA.

NOTE.—The marginal column marks townships or supervisor's districts, precincts, and land-survey townships; the first indentation, cities; the second, towns. Names of towns are placed under the names of the townships or supervisor's districts, precincts, and land-survey townships in which they are respectively situated. The population of each township or supervisor's district, precinct, and land-survey township, includes that of all towns situated in it.

COUNTIES.	1870							1860			
	Total.	Native.	Foreign.	White.	Colored.	Chinese.	Indian.	White.	Colored.	Chinese.	Indian.
ALAMEDA.											
Alameda	1557	869	688	1407	8	142	....	449	3	7	1
Brooklyn	2816	1638	1178	2539	11	266	....	1311	15	3	12
Brooklyn	1603	1002	601	1500	3	100	....	....	....	....	....
Eden	3341	1773	1568	3138	....	203	....	2059	6	2	33
Hayward	504	305	199	487	....	17	....	....	....	....	....
San Leandro	426	254	172	412	....	14	....	....	....	....	....
Murray	2400	1467	933	2159	3	128	110	490	....	1	23
Oakland	11104	6940	4164	10142	55	906	1	2303	11	178	16
Oakland	10500	....	....	....	....	....	....	1442	7	96	4
Washington	3019	1695	1324	2721	4	294	....	1950	9	6	46
Alvarado	315	177	138	259	....	56	....	....	....	....	....
ALPINE.											
1.	44	39	5	44	....	....	....	....	....	....	....
2.	102	56	46	102	....	....	....	....	....	....	....
3.	114	97	17	112	....	2	....	....	....	....	....
4.	261	186	75	257	....	4	....	....	....	....	....
5.	130	84	46	127	1	2	....	....	....	....	....
6.	34	23	11	34	....	....	....	....	....	....	....
AMADOR.											
1. Jackson	2408	1170	1238	1988	3	417	....	1822	17	505	....
2. Ione	1779	1094	685	1330	24	425	....	2098	21	593	....
3. Volcano (a)	1357	840	517	1218	2	137	....	1527	5	113	....
4. Sutter	1966	1157	809	1858	36	72	....	1022	13	179	....
5. Drytown	853	486	367	640	2	211	....	852	18	689	....
6. Fiddletown (a)	1219	702	517	840	5	365	....	824	6	361	....
7. Upper Rancheria (a)	....	....	....	....	....	....	....	382	1	95	....
BUTTE. (b)											
Bidwell	337	178	159	243	2	88	4	759	6	331	1
Cascade (c)	....	....	....	....	....	....	....	481	3	138	....
Concow (d)	490	163	327	255	....	235	....	....	....	....	....
Chico	3714	2790	924	3175	33	506	....	1370	3	11	98
Eureka (e)	....	....	....	....	....	....	....	378	....	56	....
Hamilton (e)	1130	569	561	649	2	479	....	635	4	55	5
Kimshew (d)	857	472	385	660	....	197	....	1354	2	222	8
Mountain Spring (c)	264	166	98	199	4	46	15	314	....	138	1
Ophir	2430	1558	872	2054	28	348	....	2050	41	971	2
Oroville	1425	....	....	....	....	....	....	1457	30	942	....
Oregon (e)	1169	813	356	1122	4	43	....	1240	7	136	6
Oro (c)	281	215	66	253	....	19	9	566	1	74	....
Wyandotte	731	504	227	587	11	121	12	590	4	45	....
CALAVERAS. (f)											
4.	960	522	438	744	....	216	....	....	....	....	....
5.	1800	730	1070	1289	11	500	....	....	....	....	....
6.	1600	765	835	1335	9	256	....	....	....	....	....
7.	1178	694	484	1084	....	94	....	....	....	....	....
8.	1748	1041	707	1519	4	222	3	....	....	....	....
9.	1129	661	468	1040	3	71	15	....	....	....	....
10.	480	264	216	394	4	82	....	....	....	....	....
COLUSA.											
Butte (g)	604	500	104	565	10	11	18	149	1	....	3
Colusa	2193	1770	423	1961	36	153	43	338	3	2	5
Colusa	1051	759	292	866	30	148	7	....	....	....	....
Grand Island	702	571	131	619	4	30	49	470	2	....	5

(a) Abolished in 1866 and annexed to townships Nos. 3 and 6.
(b) In 1861 the old townships abolished and county reorganized, as shown in 1870, with boundary lines more or less changed.
(c) In 1861 Cascade to Mountain Spring and Oro.
(d) In 1861 Concow from Kimshew.
(e) In 1861 Eureka to Hamilton and Oregon.
(f) Townships Nos. 1, 2, and 3 annexed to Amador County in 1855, and no change made in the remaining numbers.
(g) Butte and Union returned together, there being no defined line of boundary between them.

TABLE III.—STATE OF CALIFORNIA—Continued.

COUNTIES.	1870 Total.	1870 Native.	1870 Foreign.	1870 White.	1870 Colored.	1870 Chinese.	1870 Indian.	1860 White.	1860 Colored.	1860 Chinese.	1860 Indian.
COLUSA—Cont'd.											
Monroe	1130	926	204	979	13	60	78	738	10	7	a46
Princeton	132	87	45	109	2	21	....	....	....	....	....
Stoney Creek	686	634	52	538	3	1	144	....	....	....	....
Spring Valley	850	687	163	727	15	16	92	268	7	....	8
Union (b)	....	....	....	....	....	....	....	201	2	....	1
CONTRA COSTA.											
1.	2001	1278	723	1966	7	26	2	2142	6	1	c39
Martinez	560	431	129	542	7	9	2	....	....	....	....
San Pablo	1075	641	434	1069	....	6	....	....	....	....	....
2.	1850	1498	352	1828	5	17	....	1745	3	....	d18
3.	4610	3015	1595	4477	9	117	7	1251	8	1	c29
DEL NORTE.											
Crescent	977	832	145	536	8	31	407	716	37	153	21
Crescent City	458	353	105	369	2	26	61	488	32	103	15
Happy Camp	382	178	204	118	3	163	98	85	5	102	c30
Mountain (e)	99	42	57	74	....	20	5	....	....	....	....
Smith's River	564	528	36	281	6	3	274	173	....	....	....
EL DORADO.											
Big Bar (f)	....	....	....	....	....	....	....	839	14	304	....
Coloma (g)	925	499	426	663	24	h215	1	1052	45	549	....
Cold Springs (i)	....	....	....	....	....	....	....	109	2	9	....
Gold Hill (i)	....	....	....	....	....	....	....	160	....	....	....
Union (i) (j)	....	....	....	....	....	....	....	247	....	73	....
Cosumnes (k)	542	372	170	467	4	70	1	652	3	137	....
Diamond Spring (l) (s)	1055	635	420	882	8	166	4	2239	33	453	4
Georgetown (m) (s)	1023	669	354	855	21	147	....	1108	16	276	....
Greenwood (n)	557	297	260	409	2	86	....	710	5	264	....
Kelsey's (o) (s)	315	218	97	296	2	17	....	1060	9	159	1
Lake Valley (s)	246	198	48	244	....	2	....	....	....	....	....
Mountain (s)	271	136	135	212	....	59	....	378	6	130	....
Mud Springs	1572	953	619	1244	24	304	....	1355	24	701	....
El Dorado (p)	....	....	....	....	....	....	....	344	20	193	1
Placerville (r) (s)	2624	1670	954	2296	29	299	....	4026	72	602	....
Placerville	1562	991	571	1318	26	218	....	2080	67	319	....
Upper Placerville (q)	....	....	....	....	....	....	....	445	35	35	....
Salmon Falls (t)	428	184	244	290	21	117	....	665	31	667	....
White Oak	751	456	295	671	2	78	....	1063	5	245	2
FRESNO.											
1.	2836	2001	835	1879	....	23	934	468	2	166	820
2.	1760	1318	442	533	3	396	828	329	....	5	1257
3.	1740	1655	85	847	12	8	873	873	4	51	1491
HUMBOLDT.											
Arcata (u)	924	693	231	915	....	6	3	....	....	....	....
Bucksport	388	267	121	384	....	....	4	270	1	10	d15
Eel River	827	725	102	825	....	....	2	388	1	....	c24
Eureka	2049	1282	767	1999	....	33	17	581	3	14	v14
Mattole	453	404	49	443	....	....	10	259	....	....	w22
Pacific	818	697	121	810	....	....	8	319	....	....	v26
South Fork	273	251	22	252	....	....	21	....	....	....	....
Table Bluff	408	327	81	397	....	....	11	157	....	....	a13
Union (u)	....	....	....	....	....	....	....	524	1	14	d14
INYO.											
Bishop Creek	624	480	144	616	2	....	6	....	....	....	....
Cerro Gordo	474	152	322	295	2	10	167	....	....	....	....
Independence	400	263	137	378	3	14	5	....	....	....	....
Lone Pine	458	269	189	319	1	5	133	....	....	....	....
KERN.											
1.	629	477	152	308	3	38	190	....	....	....	....
2.	510	460	50	474	....	11	25	....	....	....	....
3.	120	82	38	85	1	4	30	....	....	....	....
4.	616	496	120	372	....	19	225	....	....	....	....
5.	820	477	343	728	....	52	40	....	....	....	....
6.	230	165	65	136	....	19	75	....	....	....	....
KLAMATH.											
Dillon	79	45	34	41	....	28	10	39	1	11	(x)
Hoopa Valley Indian Reservation	12	10	2	12	....	....	....	....	....	....	....
Klamath	278	160	118	226	1	33	18	161	1	11	y14
Camp Gaston	118	60	58	116	1	1	....	....	....	....	....
Liberty	348	106	242	197	....	151	....	432	....	104	1
Sawyer's Bar	160	81	79	120	....	40	....	....	....	....	....
Orleans	173	109	64	111	....	46	16	128	....	46	....
Salmon	136	31	105	40	....	90	6	89	2	157	c1
South Fork	286	75	211	99	....	185	2	216	....	174	....
Trinidad	374	257	117	355	1	9	9	155	....	....	w10
Trinidad	160	109	51	153	1	2	4	....	....	....	....
LAKE.											
1st Supervisor's Dist.	1156	885	271	1131	1	18	6	....	....	....	....
Knoxville Mines	164	37	127	164	....	....	....	....	....	....	....
Lower Lake (z)	692	530	162	582	1	101	8	....	....	....	....
2d Supervisor's Dist.	880	821	59	874	....	1	5	....	....	....	....
Lakeport (z) (aa)	248	225	23	245	1	....	2	....	....	....	....
3d Supervisor's Dist (z)	933	777	156	820	1	100	12	....	....	....	....
LASSEN.											
Janesville	441	401	40	440	....	1	....	....	....	....	....
Long Valley	135	112	23	132	....	2	1	....	....	....	....
Milford	113	104	9	112	....	1	....	....	....	....	....
Susanville	638	561	77	625	....	13	....	....	....	....	....
LOS ANGELES.											
El Monte	1254	1064	190	1245	3	6	....	908	8	....	88
Azasa	320	248	72	317	....	3	....	315	....	....	48
Los Angeles (hh) (nn)	2776	1997	779	2645	22	10	99	4870	60	....	bb676
Los Angeles (cc)	5728	3724	2004	5349	93	172	114	3860	59	....	dd459
Los Nietos	1544	1274	270	1535	4	5	....	518	....	....	87
San Gabriel	436	332	104	426	1	ee7	....	420	1	....	165
Santa Aña	1445	1025	420	1427	2	15	1	625	....	....	y121
Anaheim	881	680	201	878	2	....	1	....	....	....	....
San José	474	410	64	470	4	....	....	379	2	....	82
San Juan	445	349	96	440	....	....	5	435	....	....	a219
San Pedro (jj) (ff)	....	....	....	....	....	....	....	259	5	....	gg85
Soledad (hh)	265	162	103	264	....	1	....	....	....	....	....
Tejon (hh) (ii)	....	....	....	....	....	....	....	508	....	....	412
Wilmington (jj)	942	647	295	919	5	18	....	....	....	....	....
Compton	160	141	19	160	....	....	....	....	....	....	....
MARIN.											
Bolinas	625	390	235	598	....	11	16	506	....	1	1
Corte Madera (kk)	....	....	....	....	....	....	....	713	18	2	15
Novato	417	213	204	364	4	32	17	204	4	....	19
Nicassio (ll)	592	308	284	555	....	4	33	....	....	....	....
Point Reyes	271	165	106	242	....	11	18	132	....	....	....
San Rafael	2695	1480	1215	2455	15	199	26	559	1	1	75
San Rafael	841	540	301	803	2	26	10	....	....	....	....
San Antonio	451	231	220	450	....	1	....	238	....	....	mm5
Saucelito (kk)	731	319	412	717	3	6	5	89	....	....	d3
Tomales	1121	655	466	1013	....	97	11	656	....	....	12
MARIPOSA.											
1	1420	624	796	1016	25	372	7	1422	31	568	2
2	585	248	337	463	7	115	....	....	....	....	....
3	1732	912	820	1289	34	383	26	2180	34	965	5
4	835	408	427	590	24	214	1	741	13	227	....
MENDOCINO.											
Anderson	679	590	89	617	1	5	56	292	1	....	....
Anderson	623	534	89	617	1	5	....	....	....	....	....
Big River	1911	1284	627	1545	6	21	339	518	1	5	114
Albion	115	74	41	111	....	4	....	....	....	....	....
Big River (oo)	473	318	155	456	6	10	1	....	....	....	....
Casper	196	60	136	195	....	1	....	....	....	....	....
Cuffy's Cove	158	108	50	158	....	....	....	....	....	....	....
Little River	158	96	62	158	....	....	....	....	....	....	....
Noyo	80	50	30	76	....	2	2	....	....	....	....

(a) Also 7 half-breeds.
(b) Butte and Union returned together, there being no defined line of boundary between them.
(c) Also 3 half-breeds.
(d) Also 2 half-breeds.
(e) In 1864 organized from unorganized territory.
(f) In 1862 merged in Georgetown.
(g) In 1850: White, 577; colored, 11.
(h) Also 22 Japanese.
(i) In 1860 were voting precincts in Coloma Township.
(j) In 1850: White, 580; colored, 8.
(k) In 1850: White, 1,086; colored, 6.
(l) In 1850: White, 419; colored, 1.
(m) In 1850: White, 452; colored, 10.
(n) In 1850: White, 334; colored, 2.
(o) In 1850: White, 710; colored, 4.
(p) In 1870 reported in Mud Springs Township.
(q) In 1870 part of the city of Placerville.
(r) In 1850: White, 5,602; colored, 21.
(s) In 1861 Lake Valley from Diamond Spring, Georgetown, Kelsey, Mountain, and Placerville.
(t) In 1850: White, 207; colored, 3.
(u) Union to Arcata.
(v) Also 5 half-breeds.
(w) Also 1 half-breed.
(x) Also 6 half-breeds.
(y) Also 10 half-breeds.
(z) Part of Lower Lake in 3d District.
(aa) Part of Lakeport in 3d District.
(bb) Also 14 half-breeds and 4 Asiatics.
(cc) In 1850: White, 1,598; colored, 12.
(dd) Also 10 half-breeds and 4 Asiatics.
(ee) Also 2 Japanese.
(ff) In 1870 abolished.
(gg) Also 8 half-breeds and 2 Asiatics.
(hh) In 1863 Soledad from Los Angeles and Tejon.
(ii) In 1862 abolished.
(jj) In 1870 Wilmington from San Pedro.
(kk) In 1862 merged in Saucelito.
(ll) In 1862 Nicassio from Bolinas and San Rafael
(mm) Also 78 half-breeds.
(nn) Exclusive of city of Los Angeles.
(oo) Or Mendocino.

TABLE III.—STATE OF CALIFORNIA—Continued.

COUNTIES.	1870							1860			
	Total.	Native.	Foreign.	White.	Colored.	Chinese.	Indian.	White.	Colored.	Chinese.	Indian.
MENDOCINO—Cont'd.											
Novarro	315	179	136	311	....	4	....	....	....	....	....
Ten-Mile River	80	63	17	80	....	....	....	....	....	....	....
Big Rock (*a*)	....	....	....	....	....	....	....	122	....	....	78
Calpella	807	780	27	807	....	....	....	476	....	....	324
Little Lake	946	886	60	939	....	....	7	411	....	....	29
Punta Arenas	1406	977	429	1173	....	99	134	336	....	....	....
Bourn's Landing	40	18	22	32	....	8	....	....	....	....	....
Furguson's Cove	40	36	4	40	....	....	....	....	....	....	....
Gualala	236	126	110	196	....	40	....	....	....	....	....
Punta Arenas	956	663	293	905	....	51	....	....	....	....	....
Round Valley	444	383	61	438	2	....	4	127	....	....	509
Round Valley Reservation	15	13	2	15	....	....	....	....	....	....	....
Sanel	371	333	38	370	....	....	1	....	....	....	....
Ukiah	966	901	65	961	....	4	1	623	1	....	....
MONO.											
Antelope	162	146	16	160	....	....	2	....	....	....	....
Benton	94	66	28	91	....	3	....	....	....	....	....
Bridgeport	174	93	81	135	....	39	....	....	....	....	....
Bridgeport	60	40	20	59	....	1	....	....	....	....	....
MONTEREY.											
Alisal	2723	2108	615	2625	6	32	60	714	7	....	31
Salinas City	599	454	145	581	2	16	....	....	....	....	....
San Antonio	761	585	176	720	....	1	40	213	3	....	65
Castroville	1302	1004	298	1248	2	43	9	....	....	....	....
Castroville	436	371	65	425	2	8	1	....	....	....	....
Monterey	1923	1504	419	1737	1	92	93	1508	5	6	134
Monterey (*b*)	1112	895	217	1056	1	19	36	....	....	....	....
Pajaro	761	590	171	760	....	1	....	560	....	....	33
San Benito	529	406	123	516	....	....	13	....	....	....	....
San Juan	2638	2058	580	2543	7	62	26	1310	2	....	148
NAPA.											
Clear Lake	....	....	....	....	....	....	....	962	3	....	....
Hot Springs	2120	1686	434	1997	6	113	4	1098	*c*4	....	....
Napa	3791	2657	1134	3510	92	143	46	2322	*d*41	....	1
Napa City (*e*)	1879	1268	611	1743	67	59	10	....	....	....	....
Yount	1252	1051	201	1218	11	7	16	1066	*f*7	....	....
NEVADA.											
Bloomfield	636	384	252	588	1	47	....	838	2	87	....
Bridgeport	1829	1034	795	1517	4	306	2	2142	14	572	3
Eureka	1249	538	711	908	2	339	....	1919	1	160	1
Grass Valley	7063	3696	3367	6608	60	391	4	3458	62	320	....
Little York	868	501	367	739	1	128	....	948	5	82	....
Meadow Lake (*g*)	1655	918	737	1239	14	402	....	....	....	....	....
Nevada	3986	2345	1641	3244	72	669	1	3154	45	480	....
Rough and Ready	1210	782	428	1016	10	183	1	1359	27	332	2
Washington (*g*)	638	281	357	475	1	162	....	320	....	160	....
PLACER.											
1.	663	474	189	606	1	56	....	550	....	219	....
Roseville	115	92	23	112	....	3	....	....	....	....	....
2.	693	337	356	481	1	211	....	823	5	113	6
3.	1439	760	679	1023	24	392	....	1388	37	331	11
Auburn	800	400	400	550	10	240	....	608	28	178	....
4.	2860	1499	1361	2047	12	800	1	1481	2	596	1
5.	1122	676	446	966	40	116	....	1858	7	72	....
6.	923	345	578	609	1	313	....	1553	4	49	....
7.	754	400	354	661	6	87	....	1424	1	161	....
8.	330	175	155	295	5	30	....	386	....	12	....
9.	1284	727	557	1091	5	187	1	850	1	176	....
Newcastle	551	261	290	433	1	117	....	....	....	....	....
Pino	191	104	87	151	2	38	....	....	....	....	....
Rocklin	542	362	180	507	2	32	1	....	....	....	....
10.	1030	670	360	846	....	184	....	....	....	....	....
11.	259	104	155	225	....	34	....	....	....	....	....
PLUMAS.											
American Valley (*h*)	....	....	....	....	....	....	....	207	....	31	....
Fillmore (*i*)	....	....	....	....	....	....	....	461	....	144	....

COUNTIES.	1870							1860			
	Total.	Native.	Foreign.	White.	Colored.	Chinese.	Indian.	White.	Colored.	Chinese.	Indian.
PLUMAS—Cont'd.											
Goodwin	639	223	416	391	....	248	....	....	....	....	....
Honey Lake Valley (*j*)	....	....	....	....	....	....	....	476	....	....	....
Indian Valley (*k*)	....	....	....	....	....	....	....	362	....	12	105
Indian	880	611	269	817	1	57	5	....	....	....	....
Mineral	400	129	271	225	1	174	....	398	3	78	1
Mount Pleasant (*l*)	....	....	....	....	....	....	....	96	....	64	....
Plumas	640	383	257	505	....	135	....	214	1	17	....
Quincy	208	....	....	....	....	....	....	191	1	....	....
Quartz	810	569	241	785	....	25	....	151	....	....	....
Rich Bar	200	69	131	144	....	56	....	320	....	....	....
Seneca	400	262	138	327	....	73	....	427	....	53	....
Sierra Valley (*m*)	....	....	....	....	....	....	....	478	1	....	....
Washington	520	168	352	377	....	143	....	261	....	....	2
SACRAMENTO.											
Alabama	336	276	60	332	....	3	1	283	*n*1	....	6
American	416	219	197	339	....	76	1	622	5	....	2
Brighton	909	713	196	877	2	29	1	761	(*n*)	....	....
Center	461	211	250	301	....	160	....	342	*o*2	....	....
Cosumnes (*p*)	694	404	290	474	15	198	7	856	*q*22	....	94
Dry Creek	603	457	146	559	6	31	7	432	*n*6	....	10
Franklin	1272	869	403	1132	1	137	2	1083	(*n*)	....	19
Georgiana	1056	274	782	459	....	597	....	494	....	....	15
Granite	1579	553	1026	859	22	697	1	1667	*r*14	....	....
Lee	376	307	69	369	1	5	1	346	1	....	50
Mississippi (*s*)	171	89	82	134	....	37	....	224	(*t*)	....	....
Natoma	523	280	243	391	....	132	....	598	*u*2	....	....
Sacramento (*v*)	16283	10081	6202	14485	418	*z*1370	9	12378	*w*394	....	25
1st ward	2692	1008	1684	1632	29	1029	2	2103	*x*98	....	4
2d ward	3882	2426	1456	3557	227	98	....	3091	*y*155	....	8
3d ward	4984	3465	1519	4711	74	*z*194	4	2059	*aa*37	....	6
4th ward	4725	3182	1543	4585	88	49	3	4525	*bb*104	....	7
San Joaquin	1073	823	250	1014	10	48	1	775	*cc*8	....	3
Sutter	1078	672	406	1000	....	75	3	831	*dd*13	....	27
SAN BERNARDINO.											
Belleville (*ee*)	56	19	37	56	....	....	....	....	....	....	....
Chino	308	264	44	308	....	....	....	....	....	....	....
San Bernardino (*ee*)	3064	2575	489	3040	8	16	....	1280	14	....	390
San Salvador (*ee*)	560	470	90	560	....	....	....	1067	2	....	22
San Mateo (*ff*)	....	....	....	....	....	....	....	163	....	....	2614
SAN DIEGO.											
Agua Caliente	....	....	....	....	....	....	....	293	....	....	1835
Fort Yuma	331	120	211	330	....	1	....	....	....	....	34
Colorado	229	77	152	229	....	....	....	270	....	....	6
Julian	534	424	110	529	....	5	....	....	....	....	....
La Pala	120	85	35	120	....	....	....	....	....	....	....
Milquaty	324	302	22	324	....	....	....	....	....	....	....
Pala Valley Reservation	50	29	17	46	....	....	....	....	....	....	....
Powy	91	75	16	89	1	1	....	....	....	....	....
San Diego	2300	1748	552	2234	1	63	2	459	4	....	268
San Jacinto	92	85	7	92	....	....	....	....	....	....	....
San Luis Rey	335	306	29	309	....	....	26	142	2	....	172
San Pasqual	275	207	68	275	....	....	....	....	....	....	....
San Pasqual Valley Reservation	117	58	59	117	....	....	....	....	....	....	....
Temacula	140	111	29	130	10	....	....	85	2	....	752
Warner's Ranch	246	193	53	243	3	....	....	....	....	....	....
SAN FRANCISCO.											
San Francisco	149473	75754	73719	136059	*gg*1330	12022	54	55626	1176	....	....
1st ward	10767	4316	6451	10385	77	305	....	4797	186	....	....
2d ward	11831	6069	5762	11359	144	323	5	9569	462	....	....
3d ward	2964	945	2019	2400	13	551	....	3406	10	....	....
4th ward	16555	5527	11028	10284	*z*619	5649	2	4749	142	....	....
5th ward	2813	1671	1142	2758	3	52	....	3163	26	....	....
6th ward	9400	3953	5447	6139	*z*212	3041	7	2955	43	....	....
7th ward	10379	5179	5200	10228	13	135	3	4750	43	....	....
1st precinct	5620	2590	3030	5544	9	65	2	....	....	....	....
2d precinct	4759	2589	2170	4684	4	70	1	....	....	....	....
8th ward	16503	9474	7029	16006	*hh*88	401	5	3612	22	....	....
1st precinct	7166	4071	3095	6909	*ii*49	204	5	....	....	....	....
2d precinct	9337	5403	3934	9097	*z*39	200	....	....	....	....	....

(*a*) Reported in 1860 as a township, but such township was never organized in Mendocino County. That portion which was to have been "Big Rock" Township became a part of Lake County when organized in 1860.
(*b*) In 1850: White, 1,083; colored, 9.
(*c*) Also 2 Asiatics.
(*d*) Also 14 Asiatics.
(*e*) In 1850: Whites, 159.
(*f*) Also 1 Asiatic.
(*g*) In 1865 Meadow Lake from Washington.
(*h*) In 1870 reported in Plumas Township.
(*i*) In 1870 reported in Honey Lake Valley Township, Lassen County.
(*j*) In 1870 reported in Lassen County.
(*k*) In 1870 reported in Indian Township.
(*l*) In 1870 reported as a deserted mining town.
(*m*) In 1870 reported in Quartz Township.
(*n*) Also 1 Asiatic.
(*o*) Also 56 Asiatics.
(*p*) In 1850: White, 333; colored, 2.
(*q*) Also 243 Asiatics.
(*r*) Also 279 Asiatics.
(*s*) In 1850: White, 168.
(*t*) Also 96 Asiatics.
(*u*) Also 54 Asiatics.
(*v*) In 1850: White, 6,629; colored, 191.
(*w*) Also 988 Asiatics.
(*x*) Also 594 Asiatics.
(*y*) Also 72 Asiatics.
(*z*) Also 1 Japanese.
(*aa*) Also 219 Asiatics.
(*bb*) Also 103 Asiatics.
(*cc*) Also 9 Asiatics.
(*dd*) Also 2 Asiatics.
(*ee*) In 1867 Belleville from San Bernardino and San Salvador.
(*ff*) In 1860 San Mateo was a voting precinct in San Bernardino Township and is now a part of Belleville Township.
(*gg*) Also 8 Japanese.
(*hh*) Also 3 Japanese.
(*ii*) Also 2 Japanese.

TABLE III.—STATE OF CALIFORNIA—Continued.

COUNTIES.	1870							1860			
	Total.	Native.	Foreign.	White.	Colored.	Chinese.	Indian.	White.	Colored.	Chinese.	Indian.
SAN FRANCISCO—Cont'd.											
9th ward	10689	5965	4724	10420	49	212	8	6596	161	....	....
10th ward	22325	12366	9959	21985	48	a284	7	7712	39	....	....
1st precinct	5315	2666	2649	5227	9	79	....	....	....	....	....
2d precinct	4541	2675	1866	4457	29	55	....	....	....	....	....
3d precinct	6061	3470	2591	5957	10	89	5	....	....	....	....
4th precinct	6408	3553	2853	6344	....	a61	2	....	....	....	....
11th ward	22666	12853	9813	21825	43	a781	16	2934	12	....	....
1st precinct	10011	5582	4429	9592	6	411	2	....	....	....	....
2d precinct	8756	5130	3626	8515	22	a211	7	....	....	....	....
3d precinct	2690	1479	1211	2557	1	132	....	....	....	....	....
4th precinct	1209	662	547	1161	14	27	7	....	....	....	....
12th ward	12581	7436	5145	12270	21	a288	1	1383	21	....	....
1st precinct	4513	2594	1919	4325	14	174	....	....	....	....	....
2d precinct	8068	4842	3226	7945	7	a114	1	....	....	....	....
SAN JOAQUIN.											
Castoria	1184	960	224	1092	5	87	....	1597	3	....	....
Dent	1115	951	164	1097	....	18	....	....	....	....	....
Douglas	1751	1396	355	1695	25	31	....	591	9	....	....
Elkhorn	1428	1215	213	1371	9	48	....	2029	10	....	....
Elliott	954	813	141	924	2	28	....	515	2	....	....
Liberty	1231	1029	202	1160	5	66	....	....	....	....	....
O'Neal	1719	1224	495	1469	11	239	....	874	6	....	....
Stockton	10066	5964	4102	8820	165	1076	5	3586	93	....	....
1st ward	2986	1313	1673	1978	114	894	....	....	....	....	....
2d ward	4524	2832	1692	4404	25	90	5	....	....	....	....
3d ward	2556	1819	737	2438	26	92	....	....	....	....	....
Tulare	1269	992	277	1216	1	22	....	117	3	....	....
Union	333	280	53	319	....	14	....	....	....	....	....
SAN LUIS OBISPO.											
Arroyo Grande	776	601	175	732	1	34	9	....	....	....	....
Moro	627	571	56	605	....	....	22	....	....	....	....
Salinas	679	477	202	644	3	9	23	....	....	....	....
San Luis Obispo	1579	1172	407	1500	[illegible]	15	60	....	....	....	....
Santa Rosa	1111	1012	99	1086	1	1	23	....	....	....	....
SAN MATEO.											
1. San Bruno	1269	367	902	1088	....	181	....	989	20	....	....
2. San Mateo	977	478	499	835	....	136	6	655	41	....	....
3. Pulgas	1448	800	638	1381	....	56	1	1502	7	....	....
4. Redwood (b)	627	409	218	614	....	13	....	....	....	....	....
Redwood City	727	448	279	712	....	14	1	....	....	....	....
5. Half-Moon Bay (b)	1665	1012	653	1561	5	98	1	....	....	....	....
6. Pescadero (c)	659	431	228	619	5	35	....	....	....	....	....
SANTA BARBARA.											
1. San Buenaventura	2491	2119	372	2394	5	14	78	529	....	....	99
2. Santa Barbara	4255	3561	694	4109	31	82	33	2224	....	....	127
3. Santa Inez	1038	858	180	981	2	13	42	425	....	....	139
SANTA CLARA.											
Almaden	1647	880	767	1630	4	6	7	738	6	....	....
Alviso (d)	588	314	274	466	1	121	....	831	....	....	....
Burnett	802	533	269	792	....	9	1	220	....	....	....
Fremont	2018	1252	766	1904	14	100	....	1076	9	....	....
Gilroy	3195	2471	724	3090	15	89	1	1203	3	....	....
Gilroy	1625	1200	425	1544	12	68	1	....	....	....	....
Milpitas (d)	665	488	177	658	....	7	....	....	....	....	....
Redwood	1353	1048	305	1334	4	15	....	686	2	....	....
Santa Clara	3469	2544	925	3276	18	175	....	2542	17	....	....
San José (n)	3420	2374	1046	3116	12	289	3	4520	50	....	....
San José	9089	5334	3755	8270	105	714	....	....	....	....	....
1st ward	4352	2535	1817	3685	83	584	....	....	....	....	....
2d ward	4737	2799	1938	4585	22	130	....	....	....	....	....
SANTA CRUZ.											
Pajaro	3114	2449	665	3004	45	65	....	2056	15	3	....
Watsonville	1151	903	251	1098	23	30	....	392	3	3	....
Santa Cruz	4436	3346	1090	4349	8	77	2	1267	7	3	23
Santa Cruz	2561	1935	626	2500	8	52	1	917	7	3	23
Soquel	1193	963	230	1179	....	14	....	646	5	....	....
SHASTA.											
1.	924	611	313	796	36	79	13	....	....	....	....
2.	559	197	362	285	2	272	....	....	....	....	....
3.	113	93	20	104	....	....	9	....	....	....	....
4.	359	325	34	359	....	....	....	....	....	....	....
5.	356	305	51	352	3	....	1	....	....	....	....
6.	957	922	35	954	....	2	1	....	....	....	....
7.	359	142	217	206	1	151	1	....	....	....	....
8.	546	342	204	473	2	70	1	....	....	....	....

COUNTIES.	1870							1860			
	Total.	Native.	Foreign.	White.	Colored.	Chinese.	Indian.	White.	Colored.	Chinese.	Indian.
SIERRA. (e)											
Butte	1182	534	648	999	25	158	....	1137	3	....	....
Downieville (f)	704	393	311	571	25	108	....	935	5	....	....
Eureka	350	117	233	236	....	114	....	986	1	....	....
Forest	748	400	348	634	1	113	....	614	....	....	....
Alleghany	240	145	95	223	....	17	....	984	15	....	....
Forest City	152	92	60	141	....	11	....	765	....	....	....
Gibson	520	249	271	476	....	44	....	2105	10	....	....
Lincoln	616	292	324	463	1	152	....	662	1	....	....
Sears	758	318	440	639	....	119	....	1820	1	....	....
Sierra	686	566	120	679	....	7	....	....	....	....	....
Table Rock	759	340	419	655	1	103	....	....	....	....	....
SISKIYOU.											
Big Valley	246	240	6	246	....	....	....	....	....	....	....
Butte	410	342	68	373	....	34	3	....	....	....	....
Cottonwood	421	161	260	230	2	184	5	549	....	....	....
Humbug	251	71	180	131	....	120	....	597	....	....	....
Klamath	84	33	51	40	....	42	2	95	....	....	....
Scott River	446	171	275	221	....	224	1	674	....	....	....
Scott Valley	1259	798	461	983	5	282	5	1630	....	....	....
Shasta Valley (g) (h)	....	....	....	....	....	....	....	420	....	....	....
South	939	532	407	729	....	206	4	764	....	....	....
Surprise Valley	649	590	59	648	....	....	1	....	....	....	....
Table Rock (g) (h)	327	286	41	322	....	1	4	....	....	....	....
Yreka (h)	1816	1097	719	1422	22	347	25	1605	26	....	....
Yreka City	1063	732	331	881	22	139	21	1200	20	96	411
SOLANO.											
Benicia	1656	1045	611	1609	18	29	....	1453	17	....	....
Denverton (j)	470	287	183	465	1	4	....	....	....	....	....
Tremont	640	439	201	632	....	8	....	377	....	....	....
Green Valley	592	405	187	512	....	77	3	351	....	....	....
Bridgeport	80	63	17	78	....	2	....	....	....	....	....
Main Prairie (k)	761	613	148	760	....	1	....	....	....	....	....
Binghamton	80	73	7	80	....	....	....	....	....	....	....
Main Prairie	160	142	18	160	....	....	....	....	....	....	....
Montezuma (j) (k)	347	233	114	323	....	24	....	314	1	....	....
Rio Vista (j)	888	517	371	790	....	98	....	....	....	....	....
Rio Vista	319	216	103	312	....	7	....	....	....	....	....
Silveyville (l)	1583	1134	449	1536	6	41	....	....	....	....	....
Batavia	200	156	44	190	3	7	....	....	....	....	....
Dixon	317	199	118	293	2	22	....	....	....	....	....
Silveyville	279	207	72	267	1	11	....	....	....	....	....
Suisun	1842	1268	574	1557	4	281	....	1383	11	....	....
Fairfield	329	244	85	325	4	....	....	....	....	....	....
Suisun City	462	363	99	443	....	19	....	....	....	....	....
Vacaville (k) (l)	1701	1307	394	1530	....	171	....	1827	4	....	....
Vaca Station	120	76	44	115	....	5	....	....	....	....	....
Vacaville	343	289	54	332	....	11	....	....	....	....	....
Vallejo	6391	4015	2376	6156	49	186	....	1422	9	....	....
SONOMA.											
Annaly	2374	2004	370	2343	1	11	19	1564	....	....	....
Bodega	1407	1000	407	1367	2	21	17	924	....	....	....
Cloverdale	612	538	74	609	....	3	....	334	....	....	....
Healdsburg	959	838	121	939	8	12	....	325	9	....	....
Mendocino	2690	2417	273	2659	17	14	....	1504	23	....	....
Petaluma	4588	3372	1216	4422	45	121	....	2552	18	....	6
Russian River	987	877	110	978	....	7	2	654	2	....	....
Salt Point	1088	640	448	947	....	96	45	243	....	....	....
Santa Rosa	2898	2569	329	2850	11	35	2	1588	35	....	1
Santa Rosa	....	....	....	....	....	....	....	404	20	....	1
Sonoma	1513	957	556	1371	1	141	....	1085	11	....	....
Vallejo	1114	770	344	1093	....	21	....	918	2	....	....
Washington	548	512	36	545	....	3	....	637	2	....	....
Geyserville	68	54	14	65	....	3	....	....	....	....	....
STANISLAUS.											
Branch	787	597	190	733	1	53	....	690	23	....	....
Buena Vista	357	248	109	316	....	41	....	216	3	....	....
Emory	843	507	336	692	1	150	....	752	19	....	....
Empire	2993	2573	420	2946	2	45	....	288	....	....	....
North	223	187	36	220	....	3	....	....	....	....	....
Oatvale	....	....	....	....	....	....	....	165	....	....	....
Oristimba	....	....	....	....	....	....	....	89	....	....	....
San Joaquin	1015	803	212	1006	....	11	....	....	....	....	....
Washington	281	232	49	276	....	5	....	....	....	....	....
SUTTER.											
Bear River (m)	....	....	....	....	....	....	....	338	4	....	....
Butte	1359	1083	276	1298	5	56	....	868	2	....	....
Nicholaus	799	634	165	773	5	21	....	553	3	....	....
Sutter	1075	776	299	1025	1	49	....	641	4	....	....
Vernon	799	650	149	744	16	39	....	189	10	....	....
Yuba	998	806	192	951	4	43	....	771	7	....	....

(a) Also 1 Japanese.
(b) In 1863 created by redividing the county.
(c) In 1869 from territory taken from Santa Cruz County.
(d) In 1862 Milpitas from Alviso.
(e) In 1860 townships of the county were numbered from 1 to 9, in the order published in 1860 column.
(f) In 1860: White, 1,322; colored, 21.
(g) In 1862 Table Rock from Shasta Valley.
(h) In 1862 to Table Rock and Yreka.
(i) Also 1 half-breed.
(j) In 1866 Denverton and Rio Vista from Montezuma.
(k) In 1866 Main Prairie from Montezuma and Vacaville.
(l) In 1866 Silveyville from Vacaville.
(m) Since 1860 the most of Bear River Township set off to Placer County; the rest now in Nicholaus Township.
(n) Exclusive of city of San José.

TABLE III.—STATE OF CALIFORNIA—Continued.

COUNTIES.	1870							1860			
	Total.	Native.	Foreign.	White.	Colored.	Chinese.	Indian.	White.	Colored.	Chinese.	Indian.
TEHAMA.											
Antelope	320	279	41	298	1	19	2	516	....	....	....
Battle Creek	199	181	18	189	3	1	6	....	....	....	....
Bell Mills	79	76	3	78	....	1	....	....	....	....	....
Cottonwood	240	190	50	237	1	....	2	160	....	....	....
Hunter's	40	37	3	38	....	....	2	....	....	....	....
Lassen	240	178	62	208	....	31	1	474	....	....	....
Mill Creek	80	76	4	80	....	....	....	....	....	....	....
Molino (a)	....	....	....	....	....	....	....	....	....	....	....
Poomes's Grant	40	37	3	38	....	2	....	....	....	....	....
Pasakenta	356	315	41	353	1	1	1	690	23	....	....
Stoney Creek	76	68	8	75	....	1	....	....	....	....	....
Payne's Creek	80	80	....	80	....	....	....	....	....	....	....
Red Bluff	1032	793	239	943	29	56	4	1377	14	....	....
Red Bluff	992	755	237	904	29	55	4	....	....	....	....
Tehama	881	592	289	624	38	183	36	631	5	....	....
Merrill's (b)	124	103	21	117	....	6	1	....	....	....	....
Moon's (b)	....	....	....	....	....	....	....	154	....	....	....
TRINITY.											
Indian Creek	783	364	419	513	....	251	19	....	....	....	....
Indian Creek	183	57	126	102	....	70	11	165	....	24	11
Lewiston	338	146	192	199	....	136	3	....	....	....	....
Minersville	102	54	48	76	....	26	....	72	....	8	....
Trinity Centre	160	107	53	136	....	19	5	237	....	3	....
Junction City	570	198	372	329	1	216	24	....	....	....	....
Cañon City	130	37	93	81	1	48	....	....	....	....	....
Junction City	440	161	279	248	....	168	24	....	....	....	....
Lewiston	....	....	....	....	....	....	....	4340	8	....	....
North Fork	461	188	273	230	....	178	53	113	1	4	2
Weaverville	1399	647	752	879	22	454	44	....	....	....	....
Douglas City	411	120	291	187	....	221	3	99	....	20	1
Hay Fork Valley	172	142	30	128	....	10	34	112	....	64	22
Weaverville	816	385	431	564	22	223	7	768	9	....	....
TULARE.											
Farmersville (c) (e)	807	755	52	796	9	2	....	....	....	....	....
Kern River (d)	....	....	....	....	....	....	....	1186	8	....	....
King's River (c)	166	148	18	162	....	4	....	....	....	....	....
Packwood (c)	214	172	42	214	....	....	....	....	....	....	....
Tule River (f)	1098	953	145	1082	1	15	....	1549	8	....	....
Tule Indian Reserv.	12	10	2	12	....	....	....	....	....	....	....
TULARE—Cont'd.											
Venice (e)	490	475	15	487	....	3	....	....	....	....	....
Visalia (c) (e)	1626	1377	249	1540	29	57	....	1880	7	....	....
Visalia	913	707	206	855	4	54	....	545	3	....	....
White River (f)	120	87	33	98	....	18	4	....	....	....	....
TUOLUMNE.											
1. Sonora	2489	1383	1106	2211	39	236	3	3671	65	....	....
Sonora	1322	787	535	1170	32	120	....	1908	52	....	....
2. Columbia	2192	1235	957	1944	10	238	....	6036	53	....	....
Columbia	1125	625	500	1017	3	105	....	2038	24	....	....
3. Chinese Camp (h)	2220	1016	1204	1540	16	664	....	1968	12	....	....
4. Big Oak Flat (g)	1249	548	701	861	2	386	....	2138	21	....	....
5. Jacksonville (h)	....	....	....	....	....	....	....	1576	13	....	....
6. Don Pedro's Bar (g)	....	....	....	....	....	....	....	674	2	....	....
YOLO.											
Buckeye	860	739	121	788	22	26	24	....	....	....	....
Cache Creek (j)	3067	2462	605	2949	15	82	21	1981	14	....	....
Cottonwood	1319	1152	167	1253	19	16	31	838	8	....	....
Fremont (k)	91	75	16	89	....	2	....	120	....	....	....
Grafton	1861	1486	375	1741	8	78	34	....	....	....	....
Merritt	480	282	198	432	....	48	....	320	....	....	....
Putah	1412	1020	392	1326	2	78	6	704	3	....	....
Washington (l)	809	562	247	740	3	65	1	726	2	....	....
YUBA.											
Bear River (i)	....	....	....	....	....	....	....	815	4	....	....
East Bear River (i)	603	425	178	500	6	97	....	....	....	....	....
Foster's Bar	524	286	238	393	1	130	....	896	2	....	....
Linda	401	283	118	374	5	22	....	653	4	....	....
Long Bar	519	378	141	471	6	42	....	1315	9	....	....
Marysville (m)	433	314	119	374	27	32	....	4622	118	....	....
Marysville	4738	2358	2380	3225	96	1417	....	....	....	....	....
New York	542	371	171	507	....	35	....	884	8	....	....
North East	363	152	211	196	....	167	....	604	11	....	....
Parke Bar	250	153	97	243	....	7	....	515	4	....	....
Rose's Bar	1191	679	512	1112	5	74	....	1243	30	....	....
Slate Range	880	441	439	599	3	278	....	1305	6	....	....
West Bear River (i)	407	304	103	368	3	36	....	....	....	....	....

(a) Returned with Lassen and Tehama.
(b) In 1860 Merrill's was called Moon's.
(c) In 1866 Farmersville, King's River and Packwood from Visalia
(d) In 1866 to Kern County.
(e) In 1868 Venice from Farmersville and Visalia.
(f) In 1866 White River from Tule River.
(g) In 1862 Don Pedro's Bar to Big Oak Flat.
(h) In 1862 Jacksonville merged in Chinese Camp.
(i) East Bear River and West Bear River from Bear River.
(j) In 1850: White, 272; colored, 3.
(k) In 1850: White, 129; colored, 1.
(l) In 1850: White, 316; colored, 4.
(m) Exclusive of city of Marysville.

STATE OF CONNECTICUT.

NOTE.—The marginal column marks towns; the first indentation, cities; the second, villages. Names of villages are placed under the names of the towns in which they are respectively situated. The population of each town includes that of all villages situated in it.

COUNTIES.	1870					1860		1850	
	Total.	Native.	Foreign.	White.	Colored.	White.	Colored.	White.	Colored.
FAIRFIELD.									
Bethel (a)	2311	2022	289	2300	11	1707	4	....	....
Bridgeport	19835	14016	5819	19566	269	....	....	....	....
Bridgeport	18969	13585	5384	18700	269	12900	399	7269	291
1st ward	6536	5115	1421	6326	210	....	....	....	....
2d ward	6128	4067	2061	6087	41	....	....	....	....
3d ward	6305	4403	1902	6287	18	....	....	....	....
Brookfield	1193	1051	142	1167	b24	1214	10	1344	15
Danbury (a)	8753	7175	1578	8615	c137	7135	99	5901	63
Danbury	6542	5199	1343	6435	c106	....	....	....	....
Darien	1808	1630	178	1799	9	1696	9	1421	33
Easton	1288	1213	75	1230	58	1316	34	1398	34
Fairfield	5645	4430	1215	5432	213	4240	139	3467	147
Greenwich	7644	6198	1446	7440	204	6261	261	4841	195
Huntington	1527	1407	120	1490	37	1427	50	1251	50
Monroe	1226	1183	43	1212	c13	1369	13	1416	26
New Canaan	2497	2271	226	2461	36	2768	3	2576	24
New Fairfield	870	828	42	865	5	911	4	927	....
Newtown	3681	2966	715	3640	41	3493	85	3246	92
FAIRFIELD—Cont'd.									
Norwalk	12119	9969	2150	11941	178	7492	90	4579	72
Redding	1624	1471	153	1546	78	1561	91	1687	67
Ridgefield	1919	1747	172	1894	25	2163	50	2200	37
Sherman	846	809	37	814	b30	881	30	947	37
Stamford	9714	7446	2268	9602	112	7088	97	4931	69
Stratford	3032	2681	351	2898	134	2181	113	1939	101
Trumbull	1335	1258	77	1318	d10	1458	16	1296	13
Weston	1054	1011	43	1049	5	1102	15	1041	15
Westport	3361	2744	617	3320	c40	3254	39	2597	54
Wilton	1994	1874	120	1983	11	2183	25	2045	21
HARTFORD.									
Avon	987	878	109	982	5	1056	3	989	6
Berlin (e)	2436	2064	372	2424	12	2132	14	1859	10
Bloomfield	1473	1206	267	1448	25	1388	13	1394	18
Bristol	3788	3256	532	3776	12	3401	35	2879	5
Burlington	1319	969	350	1314	5	1029	2	1161	....

(a) In 1855 Bethel formed from Danbury, and in 1869 a school district of Danbury added to Bethel.
(b) Also 2 Indians.
(c) Also 1 Indian.
(d) Also 7 Indians.
(e) In 1850 New Britain from Berlin.

TABLE III.—STATE OF CONNECTICUT—Continued.

COUNTIES.	1870					1860		1850	
	Total.	Native.	Foreign.	White.	Colored.	White.	Colored.	White.	Colored.
HARTFORD—Cont'd.									
Canton	2639	2101	538	2617	22	2356	17	1970	16
East Granby (a)	853	732	121	827	26	813	20	.....	.....
East Hartford	3007	2581	426	3000	7	2936	15	2482	15
East Windsor	2882	2097	785	2868	14	2577	3	2626	7
Enfield	6322	4037	2285	6301	21	4990	7	4447	13
Farmington (b) (c)	2616	2086	530	2524	d91	3054	90	2554	76
Glastenbury	3560	3102	458	3525	35	3321	42	3333	57
Granby (a)	1517	1418	99	1485	32	1693	27	2415	83
Hartford	37743	26779	10964	36778	e963	.....	.....	.....	.....
Hartford (f)	37180	26363	10817	36232	e946	28443	709	17351	615
1st ward	3452	2802	650	3380	d71	8331	176	.....	.....
2d ward	6337	4566	1771	6111	g225	11085	433	.....	.....
3d ward	3930	2898	1032	3847	83	9027	100	.....	.....
4th ward	8233	6128	2105	8146	87	.....	.....	.....	.....
5th ward	3770	2205	1565	3694	76	.....	.....	.....	.....
6th ward	6289	3794	2495	6088	201	.....	.....	.....	.....
7th ward	5169	3970	1199	4966	203	.....	.....	.....	.....
Hartland	789	770	19	770	19	834	12	830	18
Manchester	4223	3021	1202	4191	32	3278	16	2521	25
Marlborough	476	451	25	454	22	661	21	810	22
New Britain (b) (h)	9480	6318	3162	9425	55	5171	41	2982	47
Plainville (c)	1433	1202	231	1407	26	.....	.....	.....	.....
Rocky Hill	971	857	114	966	5	1086	16	1034	8
Simsbury	2051	1543	508	2039	12	2381	29	2712	25
Southington	4314	3573	741	4277	37	3273	42	2096	39
South Windsor	1688	1527	161	1682	6	1783	6	1618	20
Suffield	3277	2875	402	3241	36	3252	8	2949	13
West Hartford (b) (f)	1533	1293	240	1489	44	1287	9	.....	.....
Wethersfield	2693	2306	387	2620	73	2655	50	2466	57
Newington Society	778	653	125	775	3	768	1	.....	.....
Windsor (i)	2783	2233	550	2673	110	2214	64	3229	65
Windsor Locks (i)	2154	1441	713	2149	5	1579	8	.....	.....
LITCHFIELD.									
Barkhamsted	1439	1315	124	1427	12	1264	8	1508	16
Bethlehem	750	689	61	745	5	812	3	805	10
Bridgewater (j)	877	795	82	874	3	1041	7	.....	.....
Canaan (k)	1257	1122	135	1209	48	1367	41	2571	56
Colebrook	1141	1030	111	1135	6	1339	36	1292	25
Cornwall	1772	1561	211	1746	26	1915	38	1995	46
Goshen	1223	995	228	1199	d23	1356	25	1441	16
Harwinton	1044	982	62	1038	6	1038	6	1167	8
Kent	1744	1615	129	1674	l46	1810	45	1804	44
Litchfield (m) (n)	3113	2701	412	3062	51	3116	84	3869	84
Morris (m)	701	657	44	698	3	763	6	.....	.....
New Hartford	3078	2343	735	3029	49	2701	57	2617	26
New Milford (j)	3586	3294	292	3443	143	3400	135	4353	155
Norfolk	1641	1247	394	1588	53	1731	72	1604	39
North Canaan (k)	1695	1372	323	1665	30	1403	23	.....	.....
Plymouth	4149	3223	926	4119	30	3241	3	2564	4
Roxbury	919	835	84	918	1	986	6	1109	5
Salisbury	3303	2783	520	3211	92	2994	106	2964	139
Sharon	2441	2222	219	2296	145	2421	135	2393	114
Torrington (n)	2893	2301	592	2770	o121	2206	72	1852	64
Warren	673	621	52	672	1	702	8	824	6
Washington	1563	1480	83	1560	3	1656	3	1800	2
Watertown	1698	1502	196	1653	45	1562	25	1495	38
Winchester	4096	3165	931	4062	34	3439	74	2115	64
Woodbury	1931	1805	126	1855	76	1944	93	2080	70
MIDDLESEX.									
Chatham	2771	1893	878	2747	24	1751	15	1503	22
Chester (p)	1094	945	149	1088	6	1008	7	991	1
Clinton	1404	1357	47	1400	4	1425	2	1341	3
Cromwell (q)	1856	1358	498	1856	.....	1617	.....	.....	.....
Durham	1086	971	115	1076	o8	1124	6	1012	14
East Haddam	2951	2729	222	2908	43	2994	62	2562	48
Essex (r)	1669	1598	71	1664	5	1762	2	950	.....
Haddam	2971	1917	154	2060	11	2293	14	2261	18
Killingworth	856	849	7	856	.....	1126	.....	1107	.....
Middlefield (s)	1053	813	240	1015	38	.....	.....	.....	.....
Middletown (q) (s) (t)	4203	3175	1028	4190	d12	3420	18	4218	12
Middletown	6923	5005	1918	6769	o152	5027	155	4074	137
Old Saybrook (u)	1215	1073	142	1194	21	1084	21	.....	.....
MIDDLESEX—Cont'd.									
Portland	4693	2775	1918	4692	1	3647	10	2831	5
Saybrook (p) (r) (u)	1267	1126	141	1222	45	1189	24	2880	24
Westbrook	987	961	26	985	2	1055	1	1197	5
NEW HAVEN.									
Bethany	1135	874	261	1133	2	963	11	909	5
Branford (v)	2488	2113	375	2473	15	2091	32	1411	12
Cheshire	2344	1853	491	2294	50	2362	45	1597	29
Derby (w)	8020	5623	2397	7887	133	5391	52	3761	63
Ansonia	2749	1847	902	2719	30	.....	.....	.....	.....
Birmingham	2103	1399	704	2081	22	.....	.....	.....	.....
Derby Narrows, (E. of river)	1907	1460	447	1868	39	.....	.....	.....	.....
Derby Narrows, (W. of river)	1261	917	344	1219	42	.....	.....	.....	.....
East Haven	2714	2419	295	2679	d34	2280	12	2985	2
Fair Haven (x)	.....	.....	.....	.....	.....	.....	.....	1316	1
Guilford (v)	2576	2441	135	2518	58	2575	49	2627	26
Hamden	3028	2566	462	2863	165	2703	22	2161	3
Humphreysville	.....	.....	.....	.....	.....	1180	24	.....	.....
Madison	1814	1717	97	1796	18	1848	17	1830	7
Meriden	10495	7473	3022	10418	77	7385	41	3519	40
Middlebury	696	621	75	682	d13	657	7	749	14
Milford	3405	3056	349	3333	o70	2765	63	2413	52
Naugatuck	2830	2024	806	2812	18	2577	13	1719	1
New Haven (y)	50840	36484	14356	49090	d1749	37779	1488	19356	989
1st ward (z)	8943	7426	1517	7799	1144	6009	677	.....	.....
2d ward	5414	3931	1483	5319	d94	3912	62	.....	.....
3d ward	11070	7201	3869	10806	264	7669	460	.....	.....
4th ward	6331	4754	1577	6222	109	6193	117	.....	.....
5th ward	8625	4910	3715	8611	14	6419	39	.....	.....
6th ward	5201	4157	1044	5090	111	3852	117	.....	.....
7th ward	3991	3109	882	3986	5	2639	8	.....	.....
8th ward	1265	994	271	1257	8	1086	8	.....	.....
North Branford	1035	955	80	1026	9	1037	13	985	13
North Haven	1771	1476	295	1768	3	1499	.....	1325	.....
Orange	2634	2257	377	2525	d108	1920	54	1446	30
Orange	782	654	128	750	d31	.....	.....	.....	.....
West Haven	1852	1603	249	1775	77	.....	.....	.....	.....
Oxford (aa)	1338	1200	138	1318	20	1245	24	1543	21
Prospect	551	520	31	545	6	574	.....	666	.....
Seymour (w) (aa)	2122	1678	444	2097	25	1716	33	1655	22
Southbury	1318	1218	100	1291	27	1324	22	1470	14
Wallingford	3676	2956	720	3613	63	3160	46	2547	48
Waterbury	13106	8650	4456	13041	65	9941	63	5116	21
Buck Hill School District	117	103	14	115	2	.....	.....	.....	.....
Waterville School District	426	337	89	426	.....	.....	.....	.....	.....
Waterbury	10826	6933	3893	10765	61	9941	63	.....	.....
1st ward	1870	1267	603	1862	8	.....	.....	.....	.....
2d ward	1670	1245	425	1651	19	.....	.....	.....	.....
3d ward	2706	1769	937	2674	32	.....	.....	.....	.....
4th ward	4580	2650	1930	4578	2	.....	.....	.....	.....
Westville (bb)	.....	.....	.....	.....	.....	.....	.....	870	1
Wolcott	491	470	21	490	1	574	.....	598	5
Woodbridge	830	774	56	825	5	866	6	901	11
NEW LONDON.									
Bozrah	984	828	156	970	d13	1207	9	854	13
Colchester	3383	2506	877	3320	63	2779	83	2371	97
Colchester	1321	1035	286	1306	15	.....	.....	.....	.....
East Lyme	1506	1426	80	1505	1	1500	6	1371	11
Franklin (cc)	731	657	74	704	27	2345	13	878	17
Griswold	2575	2070	505	2480	dd85	2141	76	1978	87
Groton	5124	4738	386	5039	85	4380	70	3704	39
Lebanon	2211	1914	297	2129	o80	2137	37	1821	80
Ledyard	1392	1354	38	1373	ee6	1612	3	1553	5
Lisbon (cc)	502	445	57	485	17	1230	32	895	43
Lyme (ff)	1181	1146	35	1162	19	1215	31	2598	70
Mystic, Groton	.....	.....	.....	.....	.....	.....	.....	73	16
Montville	2495	2177	318	2405	gg23	2127	14	1821	27
New London	9576	7881	1695	9344	hh224	9872	243	8730	261
North Stonington	1759	1714	45	1699	ii32	1874	39	1869	67

(a) In 1858 East Granby from Granby.
(b) In 1859 part of Farmington to New Britain and part to West Hartford.
(c) In 1869 Plainville from Farmington.
(d) Also 1 Indian.
(e) Also 1 Chinese and 1 Indian.
(f) In 1854 West Hartford from Hartford.
(g) Also 1 Chinese.
(h) In 1850 New Britain from Berlin.
(i) In 1854 Windsor Locks from Windsor.
(j) In 1856 Bridgewater from New Milford.
(k) In 1858 North Canaan from Canaan.
(l) Also 24 Indians.
(m) In 1859 Morris from Litchfield.
(n) In 1866 part of Litchfield to Torrington.
(o) Also 2 Indians.
(p) In 1856 part of Chester to Saybrook.
(q) In 1851 Cromwell from Middletown.
(r) In 1859 part of Saybrook to Essex.
(s) In 1866 Middlefield from Middletown.
(t) Exclusive of city of Middletown.
(u) In 1852 Old Saybrook from Saybrook.
(v) In 1860 part of Branford to Guilford.
(w) In 1850 Seymour from Derby.
(x) Now seventh ward of city of New Haven.
(y) The city of New Haven comprises all of New Haven Township.
(z) Yale College, 480 whites—467 natives and 13 foreign—in first ward of city of New Haven.
(aa) In 1854 part of Oxford to Seymour.
(bb) Now eighth ward of city of New Haven.
(cc) In 1861 Sprague from Franklin and Lisbon.
(dd) Also 10 Indians.
(ee) Also 13 Indians.
(ff) In 1855 South Lyme from Lyme; name afterward changed to Old Lyme.
(gg) Also 8 Indians, and 59 Indians on the reservation.
(hh) Also 8 Indians.
(ii) Also 28 Indians.

TABLE III.—STATE OF CONNECTICUT—Continued.

COUNTIES.	1870					1860		1850	
	Total.	Native.	Foreign.	White.	Colored.	White.	Colored.	White.	Colored.
NEW LONDON—Cont'd.									
Norwich (a)	16653	12025	4628	16255	b387	13722	326	9954	311
Norwich (a)	16653	12025	4628	16255	b387	13722	326	5926	213
1st ward	6320	4784	1536	6088	c226	.....	.....	.....	.....
2d ward	3499	2819	680	3409	90	.....	.....	.....	.....
3d ward	4429	2634	1795	4397	32	.....	.....	.....	.....
4th ward	2405	1788	617	2361	d39	.....	.....	.....	.....
Old Lyme (e)	1362	1282	80	1355	7	1303	1	.....	.....
Preston	2161	1887	274	2131	f29	2060	32	1805	37
Salem	717	691	26	693	24	814	16	750	14
Sprague (g)	3463	1450	2013	3444	19	.....	.....	.....	.....
Stonington	6313	5199	1114	6053	260	5522	305	5431	322
1st voting district	473	443	30	450	23	.....	.....	.....	.....
2d voting district	2072	1495	577	2059	13	.....	.....	.....	.....
3d voting district	1877	1615	262	1707	170	.....	.....	.....	.....
Stonington, (3d dist.)	1561	1328	233	1412	149	.....	.....	2148	.....
4th voting district	1369	1149	220	1360	9	.....	.....	.....	.....
5th voting district	522	497	25	477	45	.....	.....	.....	.....
Waterford	2482	2278	204	2464	18	2547	8	2252	7
TOLLAND.									
Andover	461	447	14	452	9	499	18	492	8
Bolton	576	555	21	559	17	677	6	597	3
Columbia	891	814	77	862	29	804	28	866	10
Coventry	2057	1767	290	2047	10	2072	13	1974	10
Ellington	1452	1224	228	1426	26	1465	45	1366	33
Hebron	1279	1165	114	1256	23	1358	67	1306	39

COUNTIES.	1870					1860		1850	
	Total.	Native.	Foreign.	White.	Colored.	White.	Colored.	White.	Colored.
TOLLAND—Cont'd.									
Mansfield	2401	2157	244	2386	15	h2163	2	2514	3
Somers	1247	1177	70	1235	12	1515	2	1507	1
Stafford	3405	2982	423	3397	8	3370	27	2940	.....
Tolland	1216	1089	127	1210	6	1304	6	1396	10
Union	627	583	44	624	3	732	.....	728	.....
Vernon	5446	3626	1820	5406	40	3804	34	2886	14
Willington	942	883	59	941	1	1158	8	1374	14
WINDHAM.									
Ashford	1241	1186	55	1236	5	1229	2	1281	14
Brooklyn	2354	1548	806	2299	55	2094	42	1489	25
Canterbury	1543	1408	135	1508	35	1544	47	1612	57
Chaplin	704	641	63	702	2	780	1	789	7
Eastford	984	949	35	942	d37	980	25	1058	69
Hampton	891	811	80	864	27	907	29	923	23
Killingly (i)	5712	4538	1174	5674	f37	4880	46	4511	32
Plainfield	4521	3040	1481	4459	j50	3611	54	2656	76
Pomfret (i)	1488	1321	167	1426	62	1623	50	1805	43
Putnam (i)	4192	2608	1584	4171	f20	2718	4	.....	.....
Scotland (k)	643	626	17	636	7	712	8	.....	.....
Sterling	1022	873	149	1020	2	1045	6	1017	8
Thompson (i)	3804	2752	1052	3770	34	3227	32	4564	74
Voluntown	1052	920	132	1042	10	1048	7	1062	2
Windham (k)	5412	4017	1395	5383	l28	m4209	34	4420	83
Woodstock	2955	2709	246	2885	n49	3201	84	3319	62

(a) In 1860 and 1870 the city of Norwich includes the whole township.
(b) Also 11 Indians.
(c) Also 6 Indians.
(d) Also 5 Indians.
(e) In 1855 South Lyme from Lyme; name afterward changed to Old Lyme.
(f) Also 1 Indian.
(g) In 1861 Sprague from Franklin and Lisbon.
(h) In census of 1860, wrongly printed as 1,695; 468 whites belonging to this town having been credited to the town of Windham, Windham County.
(i) In 1855 Putnam from Killingly, Pomfret, and Thompson.
(j) Also 12 Indians.
(k) In 1857 Scotland from Windham.
(l) Also 1 Chinese.
(m) In census of 1860, wrongly published as 4,677; 468 whites belonging to Mansfield, Tolland County, having been credited to this town.
(n) Also 21 Indians.

TERRITORY OF COLORADO.

COUNTIES.	1870						1860		
	Total.	Native.	Foreign.	White.	Colored.	Chinese.	White.	Colored.	Chinese.
ARAPAHOE.(*)									
Denver	4759	3621	1138	4518	237	4	4726	23	.....
BOULDER.									
Boulder Valley	663	608	55	663	.....	.....	.....	.....	.....
Boulder City	343	307	36	343	.....	.....	.....	.....	.....
Left Hand	213	182	31	212	1	.....	.....	.....	.....
South Boulder Valley	282	222	60	282	.....	.....	.....	.....	.....
St. Vrain	781	709	72	781	.....	.....	.....	.....	.....
CLEAR CREEK.(*)									
Georgetown	802	621	181	783	17	2	.....	.....	.....
Idaho	229	187	42	224	5	.....	.....	.....	.....
CONEJOS.(*)									
Utan Reservation	25	20	5	25	.....	.....	.....	.....	.....
COSTILLO.									
1.	359	355	4	345	.....	(a)	.....	.....	.....
3.	253	205	48	252	1	.....	.....	.....	.....
4.	425	425	.....	425	.....	.....	.....	.....	.....
5.	235	232	3	235	.....	.....	.....	.....	.....
6.	356	353	3	353	.....	(b)	.....	.....	.....
7.	151	151	.....	151	.....	.....	.....	.....	.....
EL PASO.									
Colorado City	81	73	8	81	.....	.....	.....	.....	.....

COUNTIES.	1870						1860		
	Total.	Native.	Foreign.	White.	Colored.	Chinese.	White.	Colored.	Chinese.
FREMONT.(*)									
Cañon City	229	213	16	228	1	.....	.....	.....	.....
Wet Mountain Valley	352	155	197	352	.....	.....	.....	.....	.....
German Colony	230	59	171	230	.....	.....	.....	.....	.....
GILPIN.(*)									
Black Hawk	1068	771	297	1065	3	.....	.....	.....	.....
Central City	2360	1605	755	2305	54	1	594	4	.....
Nevada	973	571	402	970	3	.....	.....	.....	.....
GREENWOOD.(*)									
Kit Carson	473	316	157	442	31	.....	.....	.....	.....
HUERFANO.									
Cucharis River and tributaries.	1142	1124	18	1116	2	(c)	.....	.....	.....
Huerfano and tributaries	1108	1084	24	1101	.....	(d)	.....	.....	.....
JEFFERSON.(*)									
Golden City	587	484	103	575	12	.....	1014	.....	.....
Mount Vernon	31	28	3	31	.....	.....	.....	.....	.....
LARIMER.									
Big Thompson	315	277	38	313	.....	(e)	.....	.....	.....
Cache à la Poudre	363	309	54	355	.....	(f)	.....	.....	.....
Sherwood	160	136	24	160	.....	.....	.....	.....	.....

(*) Incomplete; the other principal civil divisions were not separately returned.
(a) Also 14 Indians.
(b) Also 3 Indians.
(c) Also 24 Indians.
(d) Also 7 Indians.
(e) Also 2 Indians.
(f) Also 8 Indians.

TABLE III.—TERRITORY OF COLORADO—Continued.

COUNTIES.	1870						1860		
	Total.	Native.	Foreign.	White.	Colored.	Chinese.	White.	Colored.	Chinese.
LAS ANIMAS.									
Apishapa Valley	893	870	23	865	1	(a)	.....	.....	.....
Purgatoire Valley, east of Trinidad	1597	1562	35	1577	1	(b)	.....	.....	.....
Purgatoire Valley, west of Trinidad	1224	1213	11	1206	3	(c)	.....	.....	.....
Trinidad	562	506	56	543	8	(d)	.....	.....	.....
PUEBLO.(*)									
Fort Reynolds	54	33	21	54	.....	.....	.....	.....	.....
Pueblo	666	590	76	652	14	.....	.....	.....	.....
SUMMIT.(*)									
Breckenridge	51	37	14	51	.....	.....	.....	.....	.....
SUMMIT—Cont'd.									
Montezuma	22	15	7	22	.....	.....	.....	.....	.....
St. John's	71	38	33	71	.....	.....	.....	.....	.....
WELD.									
1.	253	195	58	253	.....	.....	.....	.....	.....
2. (e)	240	223	17	240	.....	.....	.....	.....	.....
St. Vrain (e)	240	223	17	240	.....	.....	.....	.....	.....
3.	75	66	9	75	.....	.....	.....	.....	.....
4.	81	63	18	81	.....	.....	.....	.....	.....
5.	640	539	101	640	.....	.....	.....	.....	.....
Evans (f)	189	161	28	188	.....	(g)	.....	.....	.....
Greeley	480	403	77	480	.....	.....	.....	.....	.....
North East Corner	158	69	89	158	.....	.....	.....	.....	.....

(*) Incomplete; the other principal civil divisions were not separately returned.
(a) Also 27 Indians.
(b) Also 19 Indians.
(c) Also 15 Indians.
(d) Also 11 Indians.
(e) St. Vrain village comprises all of district No. 2.
(f) Its district not ascertained.
(g) Also 1 Indian.

TERRITORY OF DAKOTA.

COUNTIES.	1870				
	Total.	Native.	Foreign.	White.	Colored.
UNION.					
Big Sioux Township	388	327	61	378	(a)
Brule Creek Township	600	324	276	600	.....
Civil Bend Township	570	466	104	570	.....
Elk Point Township	775	651	124	775	.....
Jefferson Township	616	416	200	615	(b)
Sioux Valley Township	558	319	239	558	.....
YANKTON.(*)					
Yankton	737	571	166	718	b18
1st ward	194	150	44	181	b12
2d ward	180	159	21	178	2
3d ward	363	262	101	359	4
YANKTON—Cont'd.					
East of James River	540	310	230	539	1
North of James River	55	12	43	55	.....
West of James River	155	115	40	155	.....
IN UNORGANIZED TERRITORY.					
Cheyenne and vicinity	132	56	76	125	7
Fort Buford and vicinity	454	240	214	448	b5
Fort Rice and vicinity	215	118	97	211	4
Fort Stevenson and vicinity	151	77	74	147	c1
Fort Sully and vicinity	745	393	352	719	d[illegible]
Fort Totten and vicinity	240	157	83	239	1
Grand River and vicinity	154	92	62	153	1

(*) Incomplete; the other principal civil divisions were not separately returned.
(a) Also 10 Indians.
(b) Also 1 Indian.
(c) Also 3 Indians.
(d) Also 4 Indians.

STATE OF DELAWARE.

NOTE.—The marginal column marks hundreds; the first indentation, cities; the second, towns. Names of towns are placed under the names of the hundreds in which they are respectively situated. The population of each hundred includes that of all towns situated in it.

COUNTIES.	1870					1860		1850	
	Total.	Native.	Foreign.	White.	Colored.	White.	Colored.	White.	Colored.
KENT.									
Dover	6394	6267	127	4555	1839	3968	1649	2800	1407
Dover	1906	1834	72	1405	501	.....	.....	.....	.....
Duck Creek (a)	4279	4154	125	3406	873	4144	1597	3145	1537
Clayton, (east side)	80	71	9	79	1	933	356	.....	.....
Salisbury	97	97	.....	62	35	.....	.....	.....	.....
Smyrna	2110	2018	92	1791	319	1561	312	.....	.....
KENT—Cont'd.									
Smyrna Landing	158	155	3	158	.....	189	91	.....	.....
Kenton (a)	2655	2602	53	1851	804	.....	.....	.....	.....
Clayton, (west side)	34	31	3	32	2	.....	.....	.....	.....
Little Creek (a)	1892	1876	16	1399	493	1865	784	1497	818
Milford	3093	3062	31	2305	788	2230	863	b4534	b1161
North Milford	1150	1121	29	798	352	800	378	.....	.....

(a) Kenton from Duck Creek and Little Creek.

(b) Including Mispillion.

TABLE III.—STATE OF DELAWARE—Continued.

COUNTIES.	1870					1860		1850	
	Total.	Native.	Foreign.	White.	Colored.	White.	Colored.	White.	Colored.
KENT—Cont'd.									
Mispillion	3478	3444	34	2990	488	2900	674	.....	.....
Murderkill (a)	.....	.....	.....	.....	.....	5223	1907	4108	1609
North Murderkill (a)	3631	3573	58	2706	925	.....	.....	.....	.....
Camden	657	653	4	489	168	.....	.....	.....	.....
Wyoming	280	274	6	255	25	.....	.....	.....	.....
South Murderkill (a)	4382	4306	76	3428	954	.....	.....	.....	.....
Felton	437	416	21	420	17	.....	.....	.....	.....
Frederica	588	583	5	522	66	.....	.....	.....	.....
NEW CASTLE.									
Appoquinimink	4299	4184	115	3010	1289	2952	1120	2149	977
Brandywine	3180	2668	512	3094	86	4012	173	.....	.....
Christiana	5370	4262	1108	4832	538	5178	435	4478	353
Mill Creek	3302	2993	309	2944	358	3382	272	3046	271
New Castle	3682	3234	448	2906	776	2839	629	2344	744
New Castle	1916	1619	297	1604	312	1506	396	949	253
Pencader	2542	2390	152	1652	890	1613	892	1533	1081
Red Lion	2604	2277	327	2075	529	2141	502	1718	530
Delaware City	1059	885	174	1009	50	1171	184	811	97
Fort Delaware	153	88	65	153	.....	68	2	.....	.....
St. George	265	244	21	241	24	232	37	170	27
St. George	5075	4862	213	3075	2000	2892	1654	2437	1214
South St. George	111	107	4	100	11	.....	.....	.....	.....
Middletown	915	883	32	788	127	472	51	340	28
Odessa	695	652	43	519	176	511	175	379	122
Port Penn	320	307	13	244	76	213	27	237	36
White Clay Creek	2620	2437	183	2105	515	2302	461	.....	.....
Christiana	443	417	26	309	134	348	94	.....	.....
Newark	915	848	67	770	145	693	94	.....	.....
Wilmington (b)	30841	25689	5152	27630	3211	19044	2214	11839	2140
1st ward	5505	.....	.....	4913	592	3497	189	.....	.....
2d ward	2942	.....	.....	2826	116	3462	124	.....	.....
NEW CASTLE—Cont'd.									
3d ward	2991	.....	.....	2752	239	4611	454	.....	.....
4th ward	3881	.....	.....	3546	335	5798	865	.....	.....
5th ward	3990	.....	.....	3256	734	1676	578	.....	.....
6th ward	5523	.....	.....	4829	694	.....	.....	.....	.....
7th ward	3009	.....	.....	1942	1067	.....	.....	.....	.....
8th ward	1584	.....	.....	1165	419	.....	.....	.....	.....
9th ward	1416	1227	189	1240	176	.....	.....	.....	.....
SUSSEX.									
Baltimore	3380	3377	3	3001	379	2384	196	2511	399
Roxana	114	114	.....	114	.....	.....	.....	.....	.....
Broad Creek	3480	3480	.....	3089	391	2972	467	.....	.....
Broadkiln (c)	2419	2412	7	2020	399	3693	672	2906	711
Milton	824	820	4	711	113	651	129	.....	.....
Cedar Creek	3544	3512	32	2883	661	2556	666	1781	545
Lincoln	130	126	4	125	5	.....	.....	.....	.....
South Milford	800	789	11	708	92	534	50	328	44
Dagsborough	2599	2597	2	2223	376	2092	493	2129	539
Frankfort	149	149	.....	142	7	.....	.....	.....	.....
Millsborough	194	193	1	148	46	.....	.....	192	87
Georgetown (c)	1863	1851	12	1569	294	.....	.....	.....	.....
Georgetown	710	701	9	572	138	462	91	603	174
Indian River	1667	1665	2	1304	363	1397	412	1246	437
Lewes and Rehoboth	2128	2117	11	1520	608	1429	657	1209	040
Lewes	1090	1080	10	852	238	748	222	.....	.....
Little Creek	3770	3769	1	3194	576	2779	682	.....	.....
Laurel	1080	1080	.....	814	266	.....	.....	.....	.....
Nanticoke	2076	2071	5	1795	281	1658	350	1301	285
Northwest Fork	2071	2066	5	1567	504	2944	1116	.....	.....
Bridgeville	300	300	.....	247	53	191	59	.....	.....
Seaford (d)	2699	2682	17	2093	606	.....	.....	.....	.....
Seaford	1304	1290	14	1007	297	498	126	.....	.....

(a) Since 1860 from all of Murderkill.
(b) In 1870 the first eight wards could not be separately had from the schedules. These items were obtained from the marshal, and are only approximations, while the totals for the city are exact.
(c) Georgetown from Broadkiln.
(d) Seaford from Northwest Fork.

DISTRICT OF COLUMBIA.

CITIES, ETC.	1870					1860		1850	
	Total.	Native.	Foreign.	White.	Colored.	White.	Colored.	White.	Colored.
Georgetown, (city)	11384	10364	1020	8113	3271	6798	1935	6080	2286
1st ward	.....	.....	.....	.....	.....	1601	307	.....	.....
2d ward	.....	.....	.....	.....	.....	1642	862	.....	.....
3d ward	.....	.....	.....	.....	.....	1684	220	.....	.....
4th ward	.....	.....	.....	.....	.....	1871	546	.....	.....
Washington, (city)	109199	95442	13757	73731	a35455	50139	10983	29730	10271
1st ward	16652	14526	2126	9294	b7357	5980	2372	3506	2036
2d ward	18474	16479	1995	11744	c6718	7570	1991	5025	1909
3d ward	15527	13585	1942	11343	4184	8399	1303	4744	1164
4th ward	18900	15428	3472	14424	4476	10068	1835	6821	1959
5th ward	10621	9421	1200	7332	3289	4953	1348	2718	1420
6th ward	11071	9968	1103	8337	2734	5260	329	3410	304
7th ward	17954	16035	1919	11257	6697	7909	1805	3506	1479
Remainder of District	11117	9640	1477	6434	d4678	3827	1398	.....	.....
East of 7th st. turnpike	7032	6089	943	3623	d3404	.....	.....	.....	.....
West of 7th st. turnpike	4085	3551	534	2811	1274	.....	.....	.....	.....

(a) Also 13 Indians. (b) Also 1 Indian. (c) Also 12 Indians. (d) Also 2 Indians and 3 Chinese

STATE OF FLORIDA.

NOTE.—The marginal column marks precincts, which in some counties were returned according to their former boundaries. In other counties the names in the marginal column are only names of polling-places around which voters and their families have been grouped. The first indentation marks cities; the second, towns. Names of towns are placed under the names of the precincts in which they are respectively situated. The population of each precinct includes that of all towns situated in it.

COUNTIES.	1870					1860		1850	
	Total.	Native.	Foreign.	White.	Colored.	White.	Colored.	White.	Colored.
ALACHUA. (*)									
Gainesville	1444	1400	44	679	765	223	46	.....	.....
BAKER.									
Johnsville	312	312	.....	295	17	.....	.....	.....	.....
McCleny's Still	98	98	.....	43	55	.....	.....	.....	.....
Olustee	219	219	.....	152	67	.....	.....	.....	.....
Sanderson, (town)	696	691	5	545	151	.....	.....	.....	.....
BRADFORD.									
Lake Butler, (town)	1073	1073	.....	861	212	.....	.....	.....	.....
Redish's	80	79	1	68	12	.....	.....	.....	.....
Providence	1101	1101	.....	706	395	.....	.....	.....	.....
Starke	1417	1412	5	1212	205	.....	.....	.....	.....
BREVARD.									
Fort Capron	1216	1216	.....	1197	19	.....	.....	.....	.....

(*) Incomplete; the precincts were not separately returned.

TABLE III.—STATE OF FLORIDA—Continued.

COUNTIES.	1870					1860		1850	
	Total.	Native.	Foreign.	White.	Colored.	White.	Colored.	White.	Colored.
CLAY.									
Fleming's Island	133	133	.....	127	6	.....	.....	.....	.....
Green Cove Springs	373	368	5	240	133	.....	.....	.....	.....
Kingsley's	297	297	.....	283	14	.....	.....	.....	.....
Middleburg	940	930	10	717	223	.....	.....	.....	.....
Trail Ridge	200	198	2	189	11	.....	.....	.....	.....
Whitesville, (town)	155	155	.....	143	12	.....	.....	.....	.....
COLUMBIA.									
Alligator (a)	.....	.....	.....	.....	.....	.....	.....	80	51
Benton	733	732	1	484	249	.....	.....	.....	.....
Ellesville	1484	1479	5	944	540	.....	.....	.....	.....
Lake City	5118	5092	26	2679	2439	.....	.....	.....	.....
Lake City (a)	964	954	10	520	444	332	327	.....	.....
DUVAL.									
Baldwin	694	692	2	447	247	.....	.....	.....	.....
Fort George	148	145	3	53	95	.....	.....	.....	.....
Jacksonville	6912	6485	427	2923	3989	1133	985	532	513
La Villa	1078	1051	27	243	835	.....	.....	.....	.....
Mandarin	2040	1989	51	859	1181	.....	.....	.....	.....
Yellow Bluff	1049	1040	9	616	433	.....	.....	.....	.....
ESCAMBIA. (†)									
Molino	266	258	8	113	153	.....	.....	.....	.....
Pensacola	3347	3066	281	2083	1264	1789	c1087	1073	1091
Warrington	1697	1448	249	982	715	.....	.....	.....	.....
FRANKLIN.									
Appalachicola	127	117	10	108	19	.....	.....	.....	.....
Appalachicola	1129	987	142	673	456	1378	526	.....	.....
GADSDEN.									
Concord	1744	1742	2	881	863	611	1	.....	.....
Concord	176	176	.....	144	32	.....	.....	.....	.....
Chattahoochee	1249	1242	7	555	694	459	1	.....	.....
Midway	1136	1135	1	234	902	114	.....	.....	.....
Quincy	3993	3965	28	1299	2694	1869	2	.....	.....
Quincy	743	724	19	367	376	.....	.....	.....	.....
St. Bernard	1680	1678	2	795	885	.....	.....	.....	.....
HAMILTON.									
Barlow	1925	1923	2	1121	804	.....	.....	.....	.....
Jasper	835	834	1	506	329	.....	.....	.....	.....
Jasper	138	138	.....	95	43	.....	.....	.....	.....
Taylor	1069	1066	3	661	408	.....	.....	.....	.....
White Springs	1920	1918	2	1098	822	.....	.....	.....	.....
HERNANDO.									
Aucloke	120	118	2	109	11	.....	.....	.....	.....
Brookville	1112	1109	3	541	571	.....	.....	.....	.....
Crystal River	283	277	6	230	53	.....	.....	.....	.....
Fort Dade	955	953	2	786	169	.....	.....	.....	.....
Lake Lindsey	265	264	1	256	b8	.....	.....	.....	.....
Stage Pond	203	199	4	161	42	.....	.....	.....	.....
HILLSBOROUGH.									
Alifia	422	419	3	355	67	.....	.....	.....	.....
Crawford Mill	774	772	2	568	206	.....	.....	.....	.....
Hurrah	446	445	1	426	20	.....	.....	.....	.....
Tampa, (town)	796	751	45	574	222	.....	.....	631	343
Taylor's School-house	778	750	28	747	31	.....	.....	.....	.....
HOLMES.									
Cerro Gordo	727	727	.....	642	85	.....	.....	.....	.....
Cerro Gordo	672	672	.....	597	75	.....	.....	.....	.....
Elmore	200	200	.....	200	.....	.....	.....	.....	.....
Harold	485	484	1	439	46	.....	.....	.....	.....
Harris	160	160	.....	154	6	.....	.....	.....	.....
JACKSON. (*)									
Marianna	663	653	10	279	384	439	1	191	165
JEFFERSON.									
1.	2317	2310	7	723	1594	.....	.....	.....	.....
2.	3863	3835	28	1082	2781	.....	.....	.....	.....
Monticello	1052	1029	23	472	580	464	619	190	139
3.	532	527	5	113	419	.....	.....	.....	.....
4.	1468	1466	2	213	1255	.....	.....	.....	.....
5.	1126	1120	6	345	781	.....	.....	.....	.....
Williamsburg	253	250	3	204	49	.....	.....	.....	.....
6.	788	788	.....	35	753	.....	.....	.....	.....
7.	712	709	3	386	326	.....	.....	.....	.....
8.	2592	2586	6	604	1988	.....	.....	.....	.....

COUNTIES.	1870					1860		1850	
	Total.	Native.	Foreign.	White.	Colored.	White.	Colored.	White.	Colored.
LAFAYETTE.									
California	313	312	1	307	6	.....	.....	.....	.....
Cook's Hammock	237	237	.....	228	9	.....	.....	.....	.....
Governor's Hill	275	275	.....	263	12	.....	.....	.....	.....
New Troy	497	496	1	461	36	.....	.....	.....	.....
Summerville	461	461	.....	327	134	.....	.....	.....	.....
LEON.									
Centerville	1581	1581	.....	185	1396	.....	.....	.....	.....
Claire's	979	976	3	30	949	.....	.....	.....	.....
Jamonia	2977	2971	6	449	2528	.....	.....	.....	.....
Lake Jackson	1618	1615	3	96	1522	.....	.....	.....	.....
Lloyd Station	219	219	.....	21	198	.....	.....	.....	.....
Miccosukie	1026	1024	2	176	850	.....	.....	.....	.....
Tallahassee	4813	4797	16	1118	3695	.....	.....	.....	.....
Tallahassee	2023	1946	77	820	1203	997	935	.....	.....
LEVY.									
Black	169	167	2	158	11	.....	.....	.....	.....
Brownson, (town)	375	374	1	339	36	.....	.....	.....	.....
Cedar Keys (c)	440	421	19	329	111	.....	.....	.....	.....
Cow Creek	92	92	.....	88	4	.....	.....	.....	.....
Levyville	794	783	11	584	210	.....	.....	.....	.....
Otter Creek	148	147	1	125	23	.....	.....	.....	.....
LIBERTY.									
Bear Creek	319	319	.....	270	49	.....	.....	.....	.....
Bristol	330	328	2	265	65	.....	.....	.....	.....
Oak Grove	401	401	.....	192	209	.....	.....	.....	.....
MADISON. (*)									
Madison	924	905	19	415	509	423	.....	.....	.....
MANATEE.									
Townships 33	438	434	4	419	19	.....	.....	.....	.....
Townships 34	640	621	19	598	42	.....	.....	.....	.....
Townships 35	232	232	.....	223	9	.....	.....	.....	.....
Townships 36	140	140	.....	139	1	.....	.....	.....	.....
Townships 37	71	71	.....	71	.....	.....	.....	.....	.....
Townships 38	142	142	.....	135	7	.....	.....	.....	.....
Townships 39	196	192	4	186	10	.....	.....	.....	.....
Townships 40	39	38	1	39	.....	.....	.....	.....	.....
Fort Thompson's Settlement	33	33	.....	33	.....	.....	.....	.....	.....
MARION.									
Camp Izard	1277	1276	1	518	759	.....	.....	.....	.....
Flemmington	1097	1095	2	189	908	.....	.....	.....	.....
Ocala	6835	6807	28	1929	4906	.....	.....	.....	.....
Ocala	600	.....	.....	.....	.....	.....	.....	184	59
Orange Springs	1595	1595	.....	290	1305	.....	.....	.....	.....
MONROE.									
Dry Tortugas	237	161	76	219	18	.....	.....	.....	.....
Key West	5016	2733	2283	4027	989	2241	591	1825	542
Keys, (east of Key West)	300	168	132	290	10	.....	.....	.....	.....
Keys, (NE. of C. Roman)	104	87	17	95	9	.....	.....	.....	.....
NASSAU. (*)									
Fernandina	1722	1594	128	763	959	788	602	.....	.....
ORANGE.									
Clay Springs	374	372	2	314	60	.....	.....	.....	.....
Hawkinsville	315	314	1	296	19	.....	.....	.....	.....
Melonville	415	406	9	369	46	.....	.....	.....	.....
Orlando	1091	1082	9	1018	73	.....	.....	.....	.....
POLK.									
Barton	464	462	2	350	114	.....	.....	.....	.....
Fort Mead	1189	1180	9	1075	114	.....	.....	.....	.....
Fox Town	640	640	.....	572	68	.....	.....	.....	.....
Lake Drain	876	875	1	690	186	.....	.....	.....	.....
PUTNAM.									
Gleson's	443	443	.....	420	23	.....	.....	.....	.....
Orange Springs	349	336	13	235	114	.....	.....	.....	.....
Orange Springs	40	40	.....	23	17	.....	.....	.....	.....
Palatka	1120	1079	41	588	532	.....	.....	.....	.....
Palatka	720	682	38	359	361	263	350	.....	.....
Pearson's Mills	760	755	5	383	377	.....	.....	.....	.....
Pearson's Mills	120	120	.....	72	48	.....	.....	.....	.....
Timmon's	512	511	1	289	223	.....	.....	.....	.....
Welaka	637	610	27	572	65	.....	.....	.....	.....

(*) Incomplete; the precincts were not separately returned.
(†) Incomplete; the other principal civil divisions were not separately returned.
(a) Since 1860 name changed to Lake City.
(b) Also 1 Indian.
(c) Its precinct not ascertained.

TABLE III.—STATE OF FLORIDA—Continued.

COUNTIES.	1870					1860		1850	
	Total.	Native.	Foreign.	White.	Colored.	White.	Colored.	White.	Colored.
SANTA ROSA.									
Coon Hill	372	370	2	328	44	.....	.....	.....	.....
East Bay	234	232	2	219	15	.....	.....	.....	.....
Griffith's Ferry	253	252	1	226	27	.....	.....	.....	.....
Hammock Pond	94	94	.....	90	4	.....	.....	.....	.....
Milton	1574	1527	47	1252	322	.....	.....	.....	.....
Milton	1014	978	36	809	205	1401	414	.....	.....
Old Walton	272	263	9	220	52	.....	.....	.....	.....
Pine Level	173	173	.....	117	56	.....	.....	.....	.....
Red Rock	170	166	4	151	19	.....	.....	.....	.....
Rews	170	162	8	147	23	.....	.....	.....	.....
ST. JOHN'S.									
Osceola	343	322	21	291	52	.....	.....	.....	.....
Sampson	220	219	1	205	15	.....	.....	.....	.....
St. Augustine	338	332	6	318	20	.....	.....	.....	.....
St. Augustine	1717	1610	107	1123	594	1175	739	1213	721
SUMTER.									
Curry's Store	280	280	.....	205	75	.....	.....	.....	.....
Leesburg	992	989	3	560	432	.....	.....	.....	.....
Okahumka	320	320	.....	278	42	.....	.....	.....	.....
Sumterville	1360	1356	4	929	431	.....	.....	.....	.....
SUWANEE.									
Houston	915	913	2	430	485	.....	.....	.....	.....
Live Oak	1396	1394	2	805	591	.....	.....	.....	.....
Wellborn	1245	1243	2	886	359	.....	.....	.....	.....
TAYLOR.									
1.	355	355	.....	334	21	.....	.....	.....	.....
2.	317	317	.....	287	30	.....	.....	.....	.....
TAYLOR—Cont'd.									
3.	641	640	1	613	28	.....	.....	.....	.....
4.	140	140	.....	140	.....	.....	.....	.....	.....
VOLUSIA.									
Cabbage Point	89	89	.....	87	2	.....	.....	.....	.....
Enterprise	485	483	2	261	224	.....	.....	.....	.....
Port Orange	157	147	10	106	51	.....	.....	.....	.....
Sand Point	245	235	10	224	21	.....	.....	.....	.....
Smyrna	64	60	4	55	9	.....	.....	.....	.....
Volusia	683	681	2	662	21	.....	.....	.....	.....
WAKULLA.									
Crawfordville	709	703	6	554	155	.....	.....	.....	.....
Newport	199	198	1	104	95	231	210	132	100
Oklokonee	255	253	2	214	41	.....	.....	.....	.....
Sopchoppy	387	387	.....	261	126	.....	.....	.....	.....
St. Mark's	130	124	6	78	52	79	.....	126	63
Wakulla River, (east)	289	283	6	146	143	.....	.....	.....	.....
Wakulla River, (west)	537	535	2	205	332	.....	.....	.....	.....
WALTON.									
Boggy Bayou	358	356	2	349	9	.....	.....	.....	.....
Chesnut	306	304	2	284	22	.....	.....	.....	.....
Cleary's	406	401	5	361	45	.....	.....	.....	.....
Four-Mile Landing	768	765	3	662	106	.....	.....	.....	.....
Freeport	281	279	2	264	17	.....	.....	.....	.....
Uchee Anna (a)	922	913	9	716	206	.....	.....	.....	.....
WASHINGTON.(*)									
Vernon	53	50	3	47	6	.....	.....	.....	.....

(*) Incomplete; the precincts were not separately returned.

(a) Its precinct not ascertained.

STATE OF GEORGIA.

NOTE.—The marginal column marks militia districts, whose numbers are official; the names are those in general use. The first indentation marks cities; the second, towns. Names of towns are placed under the names of the militia districts in which they are respectively situated. The population of each militia district includes that of all towns situated in it.

COUNTIES.	1870					1860		1850	
	Total.	Native.	Foreign.	White.	Colored.	White.	Colored.	White.	Colored.
APPLING.									
442. Fifth (a)	986	981	5	923	63	.....	.....	.....	.....
443. Third (a)	863	862	1	716	147	.....	.....	.....	.....
456. Second (a)	993	992	1	810	183	.....	.....	.....	.....
457. Holmesville	721	718	3	639	82	.....	.....	.....	.....
483. Fourth (a)	1232	1230	2	755	477	.....	.....	.....	.....
1239. Louisville	291	288	3	267	24	.....	.....	.....	.....
BAKER.									
956. Seventh (a)	2751	2749	2	987	1764	.....	.....	.....	.....
971. Eighth (a)	3126	3119	7	671	2455	.....	.....	.....	.....
Newton	145	143	2	84	61	1013	2212	.....	.....
1183. Twelfth (a)	966	965	1	230	736	.....	.....	.....	.....
BALDWIN.									
105. Gumm's	615	614	1	220	395	216	383	.....	.....
115. Salem	1780	1779	1	718	1062	675	862	.....	.....
318. Smith's	1444	1440	4	269	1175	230	1308	.....	.....
319. Pittsburgh	1208	1207	1	230	978	254	885	.....	.....
320. Milledgeville	2750	2700	50	1203	1547	1604	876	1177	1039
1st ward	390	.....	.....	.....	.....	b460	b845	.....	.....
2d ward	380	.....	.....	.....	.....	.....	.....	.....	.....
3d ward	376	.....	.....	.....	.....	145	.....	.....	.....
4th ward	385	.....	.....	.....	.....	222	7	.....	.....
5th ward	387	.....	.....	.....	.....	125	1	.....	.....
6th ward	832	.....	.....	.....	.....	652	23	.....	.....
321. Scottsboro	1389	1376	13	626	763	774	553	.....	.....
322. Hall's	1432	1419	13	578	854	304	234	.....	.....
BANKS.									
207. David's	582	582	.....	462	120	395	321	.....	.....
208. Bushville	830	830	.....	566	264	216	.....	.....	.....
265. Homer	726	726	.....	577	149	242	80	.....	.....
Homer	120	120	.....	105	15	.....	.....	.....	.....
BANKS—Cont'd.									
284. Washington	586	586	.....	556	30	348	168	.....	.....
371. Columbia	474	474	.....	383	91	451	79	.....	.....
448. Golden Hill	668	668	.....	604	64	565	157	.....	.....
912. Poplar Springs	509	509	.....	457	52	490	143	.....	.....
1206. Wilmot's	302	302	.....	233	69	467	69	.....	.....
1210. Berlin	296	295	1	214	82	436	80	.....	.....
BARTOW.									
819. Allatoona	686	679	7	571	115	.....	.....	.....	.....
822. Cartersville	4115	4089	26	2707	1408	.....	.....	.....	.....
Cartersville	2232	2220	12	1567	665	.....	.....	.....	.....
827. Pine Log	1199	1198	1	977	222	.....	.....	.....	.....
828. Cassville	2462	2456	6	1755	c706	.....	.....	.....	.....
851. Euharlee	2555	2535	20	1544	1011	.....	.....	.....	.....
856. Adairsville	1662	1657	5	1322	340	.....	.....	.....	.....
Adairsville	603	602	1	475	128	279	54	.....	.....
936. Little Prairie	597	597	.....	546	51	.....	.....	.....	.....
952. Kingston	1923	1919	4	1265	658	.....	.....	.....	.....
1041. Wolf Run	965	959	6	864	101	.....	.....	.....	.....
Cassville	.....	.....	.....	.....	.....	399	240	.....	.....
Kingston	402	402	.....	295	107	.....	.....	.....	.....
BERRIEN.									
518. Fifth (a)	413	409	4	398	15	.....	.....	.....	.....
1144. Upper Tenth (a)	1265	1263	2	1067	198	.....	.....	.....	.....
1145. Lower Ninth (a)	870	869	1	779	c90	.....	.....	.....	.....
1146. Upper Ninth (a)	211	211	.....	205	6	.....	.....	.....	.....
1148. Lower Tenth (a)	298	298	.....	295	3	.....	.....	.....	.....
1156. Sixth (a)	507	507	.....	485	22	.....	.....	.....	.....
1157. Nashville	954	953	1	828	126	.....	.....	.....	.....
Nashville	95	95	.....	88	7	.....	.....	.....	.....

(a) County number.

(b) Inclusive of 2d ward.

(c) Also 1 Indian.

TABLE III.—STATE OF GEORGIA—Continued.

COUNTIES.	1870					1860		1850	
	Total.	Native.	Foreign.	White.	Colored.	White.	Colored.	White.	Colored.
BIBB.									
481. Godfrey	2096	2019	77	941	1155	698	494	.....	.....
482. Warrior	1548	1545	3	833	715	740	a643	.....	.....
483. Howard	938	930	8	239	699	282	595	.....	.....
514. East Macon (b)	1504	1491	13	502	1002	438	541	.....	.....
519. Hazzard	1121	1119	2	377	744	319	319	.....	.....
520. Rutland	1594	1589	5	814	780	1046	558	.....	.....
1085. Vineville	1644	1620	24	498	1146	541	830	.....	.....
Macon (c)	10810	10179	631	5627	5183	5396	2851	3329	2391
BROOKS.									
659. Nankin	1217	1216	1	729	488	.....	.....	.....	.....
660. Morven	1217	1215	2	599	618	.....	.....	.....	.....
790. Tallokas	242	242	.....	114	128	.....	.....	.....	.....
1198. Groverville	2134	2134	.....	853	1281	.....	.....	.....	.....
1199. Quitman	2304	2283	21	1261	1043	.....	.....	.....	.....
Quitman	784	779	5	438	346	.....	.....	.....	.....
1230. Dry Lake	1228	1227	1	555	673	.....	.....	.....	.....
BULLOCK.									
44. Sink Hole	536	536	.....	350	186	.....	.....	.....	.....
45. Club House	907	906	1	611	296	.....	.....	.....	.....
46. Lockhart	1087	1086	1	865	222	.....	.....	.....	.....
47. Brier Patch	1510	1508	2	887	623	.....	.....	.....	.....
48. Hagan's	885	879	6	618	267	.....	.....	.....	.....
1209. Statesborough	685	684	1	535	150	.....	.....	.....	.....
Statesborough	33	32	1	29	4	.....	.....	.....	.....
BURKE. (*)									
61. Lester's	928	928	.....	187	741	647	1177	.....	.....
62. Waynesboro	843	832	11	206	637	151	156	.....	.....
63. Alexander	1187	1185	2	265	922	381	973	.....	.....
Alexander	227	226	1	103	124	.....	.....	.....	.....
64. Sapp's	1156	1154	2	454	702	363	773	.....	.....
65. Tarver's	887	882	5	312	575	347	517	.....	.....
66. Gordon's	1116	1115	1	206	910	372	1280	.....	.....
67. Knight's	1174	1174	.....	125	1049	351	1140	.....	.....
68. Brigham's	1473	1470	3	777	696	886	645	.....	.....
69.	707	706	1	75	632	212	627	.....	.....
70. Sodom	1022	1022	.....	182	840	242	843	.....	.....
71. Ireland	1534	1533	1	291	1243	228	619	.....	.....
72. Ballard's	818	817	1	70	748	199	773	.....	.....
73.	1799	1796	3	604	1195	259	1004	.....	.....
74. Bar Camp	1426	1426	.....	258	1168	273	979	.....	.....
75.	810	809	1	90	720	102	646	.....	.....
BUTTS. (†)									
Indian Springs	248	247	1	121	127	.....	.....	.....	.....
CALHOUN.									
574.	1596	1592	4	552	1044	.....	.....	.....	.....
626.	2034	2032	2	1008	1026	.....	.....	.....	.....
Morgan	126	125	1	94	32	187	.....	.....	.....
1123.	1873	1872	1	466	1407	.....	.....	.....	.....
CAMDEN.									
Bayley's Mills	458	453	5	66	392	152	987	.....	.....
Horse Stamp	717	713	4	253	464	.....	.....	.....	.....
Jeffersonton	729	719	10	168	561	.....	.....	.....	.....
Rose Creek	1084	1074	10	393	691	.....	.....	.....	.....
St. Mary's	836	814	22	319	517	.....	.....	.....	.....
St. Mary's	702	685	17	284	418	268	382	.....	.....
Ward's Store	791	786	5	259	532	.....	.....	.....	.....
CAMPBELL.									
652. Palmetto	604	600	4	470	134	.....	.....	.....	.....
Palmetto	294	291	3	195	99	1524	2	.....	.....
730. Dark Corner	790	790	.....	633	157	.....	.....	.....	.....
731. Sand Town	784	777	7	488	296	.....	.....	.....	.....
733. Campbellton	887	884	3	582	305	.....	.....	.....	.....
Campbellton	119	119	.....	87	32	239	.....	.....	.....
736. Pumpkin Town	802	796	6	705	97	.....	.....	.....	.....
757. Good's	1625	1625	.....	1017	608	.....	.....	.....	.....
784. Chestnut Log	1390	1390	.....	1128	262	.....	.....	.....	.....
1134. Fairburn	1430	1427	3	1014	416	.....	.....	.....	.....
Fairburn	305	305	.....	208	97	293	5	.....	.....
1165. Cross Anchor	864	862	2	552	312	.....	.....	.....	.....
CARROLL.									
642. Villa Rica	959	954	5	876	83	.....	.....	.....	.....
649.	1395	1393	2	1210	185	.....	.....	.....	.....
682.	1038	1037	1	911	127	.....	.....	.....	.....
713.	338	338	.....	315	23	.....	.....	.....	.....
714. Carrollton	1943	1940	3	1652	291	.....	.....	.....	.....
729.	1252	1251	1	1155	97	.....	.....	.....	.....
1006.	950	949	1	893	57	.....	.....	.....	.....
CARROLL—Cont'd.									
1111. Bowdon	1831	1831	.....	1631	200	1006	185	.....	.....
Bowdon	350	350	.....	313	37	303	1	.....	.....
1122. Fairplay	979	979	.....	838	141	998	97	.....	.....
1152. Kansas	412	412	.....	371	41	394	25	.....	.....
1163. Trickum's	331	331	.....	303	28	465	44	.....	.....
1240. Turkey Creek	354	353	1	318	36	.....	.....	.....	.....
CATOOSA.									
930. Ringgold	1158	1155	3	971	187	.....	.....	.....	.....
Ringgold	316	315	1	235	81	.....	.....	.....	.....
1084. Cross Roads	799	791	8	687	112	.....	.....	.....	.....
1094. Chambers	563	563	.....	492	71	.....	.....	.....	.....
1095. Black Stock	558	558	.....	495	63	.....	.....	.....	.....
1096. Bloody Ninth	240	239	1	188	52	.....	.....	.....	.....
1109. Catoosa	771	770	1	716	55	.....	.....	.....	.....
1110. Wood Station	320	319	1	244	76	.....	.....	.....	.....
CHATHAM.									
Savannah (d)	28235	24564	3671	15166	e13068	13875	8417	8305	6917
1.	8002	7047	955	3889	4113	4333	1700	.....	.....
2.	4323	3691	632	2259	2064	2300	1655	.....	.....
3.	8010	7048	962	5275	2735	3399	3106	.....	.....
4.	7900	6778	1122	3743	e4156	3843	1956	.....	.....
5. Thunderbolt	2244	2117	127	405	1839	.....	.....	.....	.....
6. White Bluff	3621	3565	56	490	3131	783	2118	.....	.....
7. Ogeechee	4612	4568	44	411	4201	413	2435	.....	.....
8. Cherokee Hill	2567	2549	18	288	2279	440	2962	.....	.....
CHATTAHOOCHEE.									
678. Gobler's Hill	713	713	.....	396	317	352	240	.....	.....
787. Halloca	505	505	.....	254	251	435	160	.....	.....
1104. Cusseta	1690	1686	4	808	882	872	634	.....	.....
Cusseta	216	215	1	164	52	.....	.....	.....	.....
1106. Jamestown	956	956	.....	205	751	158	82	.....	.....
1107. Pine Knot	595	592	3	336	259	319	79	.....	.....
1108. Coleman's	1218	1218	.....	400	818	583	1257	.....	.....
1153. Big Sandy	382	382	.....	255	127	315	80	.....	.....
CHATTOOGA.									
870. Trion Factory	1280	1278	2	1133	147	.....	.....	.....	.....
925. Summerville	800	798	2	562	238	.....	.....	.....	.....
Summerville	281	281	.....	203	78	264	86	187	61
940. Dirt Town	960	958	2	777	183	.....	.....	.....	.....
962. Dirt Town	960	960	.....	714	246	.....	.....	.....	.....
961. Millville (h)	800	800	.....	544	256	.....	.....	.....	.....
968. Broom Town	1462	1460	2	1190	272	.....	.....	.....	.....
1083. Millville	640	639	1	479	161	.....	.....	.....	.....
CHEROKEE.									
792. Canton	894	893	1	751	143	819	2	.....	.....
Canton	214	214	.....	188	26	.....	.....	.....	.....
817. Bell's	909	906	3	764	145	877	.....	.....	.....
818. Mullin's	459	458	1	390	69	635	.....	.....	.....
890. Woodstock	891	891	.....	648	243	1564	6	.....	.....
960. Salacoe	359	359	.....	297	62	612	.....	.....	.....
971. Shakerag	503	503	.....	491	e11	680	.....	.....	.....
1000. Cross Roads	981	975	6	903	78	786	9	.....	.....
1008. Harbin's	963	963	.....	903	60	849	.....	.....	.....
1010. Hickory Flat	821	821	.....	730	91	.....	.....	.....	.....
1015. Lick Skillet	640	639	1	454	186	.....	.....	.....	.....
1019. Wild Cat	640	636	4	594	46	947	.....	.....	.....
1028. Fairplay	800	799	1	745	55	745	.....	.....	.....
1031. Con's Creek	640	637	3	624	16	599	.....	.....	.....
1032. Ball Ground	553	553	.....	492	61	390	.....	.....	.....
1174. Little River	346	345	1	331	15	544	28	.....	.....
CLARKE.									
216. Athens (f)	692	690	2	312	380	.....	.....	177	1960
Athens	4251	4147	104	2284	1967	1955	1893	1658	g3
1st ward	1760	1702	58	1152	608	.....	.....	.....	.....
2d ward	1440	1408	32	669	771	.....	.....	.....	.....
3d ward	1051	1037	14	463	588	.....	.....	.....	.....
217. Georgia Factory	870	866	4	573	297	470	356	447	292
218. Puryear's	368	368	.....	168	200	148	195	149	166
219. Sandy Creek	619	616	3	299	320	195	228	164	153
220. Buck Branch	624	621	3	125	499	246	219	145	182
221. Watkinsville	917	916	1	[illegible]	529	.....	.....	418	516
Watkinsville	643	642	1	325	318	.....	.....	.....	.....
222. Farmington	527	527	.....	178	349	126	438	183	471
223. Scull Shoals	688	688	.....	358	330	276	417	378	426
224. Dark Corners	501	501	.....	276	225	250	259	.....	.....
225. Wild Cat	528	528	.....	277	251	265	248	386	406
239. High Shoals	707	707	.....	400	307	379	248	337	220
240. Buncomb	649	648	1	339	310	367	280	383	299
241. Barber Creek	531	528	3	310	221	275	159	.....	.....
261. Salem	469	467	2	201	268	140	273	136	187

(*) Incomplete; some militia districts were not separately returned.
(†) Incomplete; the militia districts were not separately returned.
(a) Also 2 Indians.
(b) Exclusive of part of Macon City.
(c) Includes the 56th and 716th militia districts, and portion of the 514th.
(d) 1st, 2d, 3d, and 4th militia districts constitute city of Savannah, which is not divided into wards.
(e) Also 1 Indian.
(f) Exclusive of city of Athens.
(g) Slave population not separable.
(h) Or Seminole.

TABLE III.—STATE OF GEORGIA—Continued.

COUNTIES.	1870					1860		1850	
	Total.	Native.	Foreign.	White.	Colored.	White.	Colored.	White.	Colored.
CLAY.									
431. Town	1506	1492	14	677	829	750	658		
Fort Gaines	758	745	13	397	361				
749. Cotton Hill	2531	2524	7	1068	1463	1154	1238		
Cotton Hill	143	143		43	100				
969. McElvey's Mill	1456	1453	3	899	557	722	371		
CLAYTON.									
538. Chambers	816	814	2	402	414				
548. Poplar Spring	1511	1510	1	1124	387				
1088. Town	1915	1908	7	1336	579				
Jonesboro	531	529	2	406	125				
1189. Adamson	1235	1229	6	872	363				
CLINCH.									
586. Johnson's	1530	1523	7	1242	288				
970. Magnolia	341	338	3	299	42				
1052. Stockton	476	476		411	65				
1061. Griffin	372	372		358	14				
1141. Ribron	421	419	2	421					
1219. Lowdivor	361	357	4	336	a24				
1224. Homerville	444	443	1	370	74				
COBB.									
845. Roswell	479	473	6	443	36				
846. Powder Springs	959	959		706	253				
851. Acworth	2504	2502	2	2028	476				
891. Merritt's	471	471		420	51				
895. Cox	1440	1439	1	1140	300				
898. Marietta	4376	4332	44	2968	c1405	1492	1188		
Marietta	1888	1860	28	1196	d690				
911. Gritter	1282	1278	4	1013	b268				
991. Kenesaw	635	635		516	119				
992. Lemon's	823	823		694	129				
1017. Oregon	845	845		665	180				
COFFEE.									
437. Pickrens	554	554		383	171	396	(e)		
748. Court House	643	643		590	53	409	(e)		
1026. Roberts	618	617	1	473	145	471	e1		
1127. Curry's	315	313	2	258	57	304	e5		
1130. Mills's	579	579		395	184	317	(e)		
1170. Tanner's	483	482	1	415	68	309	e4		
COLQUITT.									
799.	513	512	1	475	38				
1020.	172	172		169	3				
1151.	598	595	3	550	48				
1184.	371	370	1	323	48				
COLUMBIA.									
125. Nebraska	1239	1236	3	205	1034				
126. Smith's	1796	1789	7	290	1506				
127. Marshall's	737	736	1	106	631				
128. Saw Dust	1808	1802	6	658	1150				
129. Appling	1512	1508	4	344	1168				
130. Cobham	1058	1057	1	291	767				
131. Academy	596	596		176	420				
132. Shield's	477	474	3	105	372				
133. Lombardy	1787	1782	5	1003	784				
Thompson	369	365	4	263	106				
134. Thompson	1274	1260	14	592	682				
135. Luke's Store	652	652		110	542				
174. Wrightsboro	593	592	1	200	393				
COWETA.									
645. Sixth Land	2049	2044	5	801	1248				
646. Town	2910	2883	27	1322	1588				
Newnan	1917	1890	27	1170	847	948	1598		
647. Fourth Land	1174	1174		821	353				
691. First Land	2407	2405	2	1493	914				
693. Third Land	2155	2152	3	815	1340				
742. Cedar Creek	1022	1021	1	626	396				
755. Hurricane	550	550		174	376				
806. Second Land	2055	2053	2	919	1136				
992. Panther Creek	808	808		553	255				
1139. Grantville	745	745		332	413				
CRAWFORD.									
497. Castlebury's	1023	1023		385	638	313	427		
521. Hammock's	1252	1252		357	895	269	752		
529. Tabor's	1115	1115		316	799	201	682		
532. Roger's	843	843		545	298	534	166		
577. Towell's	529	529		469	60	505	180		
593. Knoxville	1381	1379	2	659	722	898	913		
594. Beasley's	787	787		335	452	429	526		
630. Webb's	627	627		218	409	258	640		

COUNTIES.	1870					1860		1850	
	Total.	Native.	Foreign.	White.	Colored.	White.	Colored.	White.	Colored.
DADE.									
873. Sligo	377			377		347	39		
875. Empire Iron Works	357			357		406	14		
960. Trenton	489			489		869	67		
Trenton	223	222	1	196	27				
974. Creek	278	277	1	233	45	436	61		
1037. Sutten's	342			342		249	17		
1038. Rising Fawn	333	329	4	305	28	348	61		
1089. Egypt	171			171		128	11		
1129. Stephen's Mill	365	361	4	337	28	318	34		
1214. Lookout Mountain	126			126		64			
1222. Sand Mountain	195			195					
DAWSON.									
820. Sanford's	366	365	1	357	9	333	36		
830. Armacalola	433	433		402	31	436	19		
916. Savannah	315	314	1	257	58	339	62		
931. Shoal Creek	326	325	1	314	12	260	10		
979. Cut Off	405	405		399	6	340	23		
989. Yellow Creek	463	462	1	391	72	385	42		
1016. Black's	439	438	1	393	46	308	47		
1022. Barrett's	394	392	2	344	50	327	51		
1023. Kilough's	352	352		316	36	206	24		
1178. Town	522	522		513	9	446	16		
1180. Purdy's	354	354		346	8	146			
DECATUR.									
513. Bainbridge	2026	1982	44	960	1066				
Bainbridge	1351	1309	42	844	507	928	941		
553. Harrison's	1088	1085	3	766	322				
621. Limesink	2143	2142	1	1241	902				
635. Lower Spring Cr'k	1114	1114		671	443				
694. Attapulgus	1488	1487	1	521	967				
Attapulgus	267	267		140	127				
720. Jones	1575	1570	5	881	694				
914. Faceville	1657	1657		566	1091				
1005. Cooper's	1263	1262	1	585	678				
1046. Rock Pond	1430	1428	2	739	691				
1188. Pine Hill	1399	1399		535	864				
DE KALB.									
Atlanta (f)								2060	512
487. Barnes	882	882		679	203	601	238		
524. Shallowford	277	277		264	13	170			
531. Decatur	2080	2071	9	1362	718	915	1		
Decatur	401	400	1	299	102				
536. Pantherville	1798	1786	12	1224	574	1100	6		
563. Diamond	814	811	3	657	157	417			
572. Browning's	774	773	1	668	106	683			
637. Evans	618	618		413	205	345			
683. Lithonia	639	639		437	202	406			
686. Cross Keys	761	760	1	599	162	426	160		
1045. Stone Mountain	1371	1359	12	1049	322	735	1		
Stone Mountain	690	678	12	523	167				
DOOLY.									
516. Millwood	1360	1355	5	633	727				
535. Vienna	1516	1515	1	663	853				
585. Byron	1189	1185	4	547	642				
633. Drayton	1553	1551	2	561	992				
640. Fohe's	971	969	2	390	581				
732. Bedgood	291	291		291					
945. Green	688	687	1	596	92				
1004. Gum Creek	1343	1343		473	870				
1012. Carlile's	487	485	2	392	95				
1040. Johnson	392	392		389	3				
DOUGHERTY. (*)									
Albany (town)	2101	1974	127	1114	987	1056	562		
EARLY.									
430. Cedar Spring	1148	1148		520	628				
510. River	1201	1200	1	594	607				
854. Damascus	2096	2090	6	675	1421				
866. Blakely	1056	1049	7	512	544				
1140. Urquharts	767	767		270	497				
1164. Cuba	730	730		255	475				
ECHOLS.									
719. Gilmore's	548	548		537	11	39	80		
904. Howell's	105	105		78	27	383	80		
1058. Statenville	681	681		426	255	319	80		
Statenville	61	61		39	22				
1211. Kinsey's	644	644		472	172	436	80		
EFFINGHAM.									
9.	610	605	5	414	196	848	480		

(*) Incomplete; the militia districts were not separately returned.
(a) Also 1 Chinese.
(b) Also 1 Indian.
(c) Also 3 Indians.
(d) Also 2 Indians.
(e) Slave population not separable.
(f) Now in Fulton County.

TABLE III.—STATE OF GEORGIA—Continued.

COUNTIES.	1870					1860		1850	
	Total.	Native.	Foreign.	White.	Colored.	White.	Colored.	White.	Colored.
EFFINGHAM—Cont'd.									
10.	1592	1583	9	1019	a571	599	10	.....	.....
11.	1364	1364	.....	737	627	643	1	.....	.....
Springfield	32	32	.....	23	9	.....	.....	.....	.....
12.	648	647	1	337	a310	482	7	.....	.....
ELBERT.									
189. Elberton	512	509	3	278	234	.....	.....	.....	.....
190. Longstreet	613	612	1	203	410	.....	.....	.....	.....
191. Eliam	929	927	2	412	517	.....	.....	.....	.....
192. Petersburg	925	922	3	276	649	.....	.....	.....	.....
193. Wycke's	800	799	1	220	580	.....	.....	.....	.....
195. Ruckersville	1077	1076	1	284	793	.....	.....	.....	.....
196. Moss	425	425	.....	152	273	.....	.....	.....	.....
197. Pike	741	741	.....	519	222	.....	.....	.....	.....
199. Gaines's	363	363	.....	239	124	.....	.....	.....	.....
201. Goshen	880	880	.....	740	140	.....	.....	.....	.....
202. Webbsburgh	1090	1086	4	508	582	.....	.....	.....	.....
315. Centreville	894	893	1	555	339	.....	.....	.....	.....
EMANUEL.									
49. Johnson	1208	1206	2	710	498	582	37	.....	.....
50. Frog Pond	314	314	.....	231	83	200	80	.....	.....
53. Swainsboro	1044	1043	1	889	155	597	1	.....	.....
Swainsboro	108	107	1	94	14	.....	.....	.....	.....
57. Spence's	1061	1053	8	567	494	439	1	.....	.....
58. Edenfield	612	611	1	562	50	567	.....	.....	.....
59. Lick Skillet	799	797	2	632	167	481	80	.....	.....
395. Scotland	637	635	2	515	122	555	80	.....	.....
1208. Gum Log	459	459	.....	325	134	327	160	.....	.....
FANNIN.									
844. Noontooley	513	513	.....	481	32	.....	.....	.....	.....
913. Morganton	1635	1633	2	1567	68	.....	.....	.....	.....
980. Colwell	418	418	.....	417	1	.....	.....	.....	.....
1025. Fairplay	337	337	.....	324	13	.....	.....	.....	.....
1027. Skeinah	414	414	.....	414	.....	.....	.....	.....	.....
1029. Hot House	487	483	4	487	.....	.....	.....	.....	.....
1047. Sugar Creek	508	508	.....	493	15	.....	.....	.....	.....
1130. Mobile	396	396	.....	396	.....	.....	.....	.....	.....
1205. Flint Hill	542	540	2	527	15	.....	.....	.....	.....
1242. Rock Creek	179	179	.....	179	.....	.....	.....	.....	.....
FAYETTE.									
495. Sixth (h)	1368	1365	3	818	550	.....	.....	.....	.....
496. Fifth, or Town (h)	1444	1441	3	881	563	.....	.....	.....	.....
499. Ninth (h)	787	784	3	657	130	.....	.....	.....	.....
538. Fourth (h)	795	795	.....	503	292	.....	.....	.....	.....
549. Upper Seventh, or Rear Over (h)	1240	1239	1	879	361	.....	.....	.....	.....
624. Lower Seventh, or Shakerag (h)	1010	1009	1	773	237	.....	.....	.....	.....
709. Black Rock	613	613	.....	443	170	.....	.....	.....	.....
1204. Union	964	963	1	729	235	.....	.....	.....	.....
FLOYD.									
829. Cave Spring	2078	2069	9	1306	772	720	601	.....	.....
855. North Carolina	1175	1173	2	716	459	800	737	.....	.....
859. Walter's	1128	1124	4	795	333	772	320	.....	.....
919. Rome (b)	3199	3161	38	1923	c1272	.....	.....	.....	.....
923. Texas Valley	782	782	.....	628	154	.....	.....	.....	.....
924. Barker's	1302	1299	3	833	469	1413	622	.....	.....
949. Floyd Springs	1000	999	1	791	209	950	454	.....	.....
962. Chulio	1761	1759	2	1217	544	791	160	.....	.....
1048. Etowah	672	672	.....	534	138	416	320	.....	.....
1059. Livingston	800	800	.....	522	278	317	560	.....	.....
1120. Flatwoods	585	570	15	465	120	587	160	.....	.....
Rome	2748	2662	86	1743	1005	2078	1932	.....	.....
1st ward	621	619	2	337	284	.....	.....	.....	.....
2d ward	1088	1059	29	668	420	.....	.....	.....	.....
3d ward	1039	984	55	738	301	.....	.....	.....	.....
FORSYTH.									
795. Big Creek	1525	1525	.....	1338	187	.....	.....	.....	.....
835. High Tower	959	955	4	839	120	.....	.....	.....	.....
841. Chestatee	1165	1165	.....	1082	83	.....	.....	.....	.....
870. Coal Mountain	1112	1112	.....	1014	98	.....	.....	.....	.....
879. Cumming	1434	1434	.....	1108	326	.....	.....	.....	.....
Cumming	267	267	.....	238	29	.....	.....	.....	.....
880. Vickery's Creek	940	940	.....	773	167	.....	.....	.....	.....
885. Chattahoochee	848	848	.....	708	140	.....	.....	.....	.....
FRANKLIN.									
206. Bryant's	398	398	.....	290	108	.....	.....	.....	.....
211. Flintsville	800	800	.....	618	182	.....	.....	.....	.....
212. Byrom's	482	482	.....	390	92	.....	.....	.....	.....
213. Gum Log	1199	1198	1	973	226	.....	.....	.....	.....
215. Big Smith's	561	561	.....	404	157	.....	.....	.....	.....
218. Gunnel's	789	789	.....	423	366	.....	.....	.....	.....
263. Dooley's	677	677	.....	531	146	.....	.....	.....	.....
FRANKLIN—Cont'd.									
264. Carnesville	990	989	1	657	333	.....	.....	.....	.....
Carnesville	266	266	.....	181	85	.....	.....	.....	.....
267. Wolf Pit	474	472	2	424	50	.....	.....	.....	.....
370. Manley's	799	799	.....	689	110	.....	.....	.....	.....
812. Strange's	724	723	1	635	89	.....	.....	.....	.....
FULTON. (*)									
Atlanta (d) (e)	21789	20699	1090	11860	9929	7615	1939	.....	.....
1st ward	7015	6447	568	4525	2490	1986	.....	.....	.....
2d ward	2435	2275	160	1430	1005	1036	.....	.....	.....
3d ward	2366	2319	47	854	1512	913	.....	.....	.....
4th ward	5023	4834	189	2537	2486	1570	2	.....	.....
5th ward	4950	4824	126	2514	2436	2110	23	.....	.....
West End	621	613	8	319	302	.....	.....	.....	.....
GILMER.									
850. Ellijay	1288	1288	.....	1279	9	.....	.....	.....	.....
864. Tekenetley	1047	1047	.....	1022	25	.....	.....	.....	.....
907. Board Town	595	595	.....	590	5	.....	.....	.....	.....
932. Carticay	857	857	.....	818	39	.....	.....	.....	.....
958. Mountain Town	691	691	.....	682	9	.....	.....	.....	.....
1009. Tails Creek	769	769	.....	742	27	.....	.....	.....	.....
1035. Leaches	409	409	.....	406	3	.....	.....	.....	.....
1091. Ball Ground	366	366	.....	366	.....	.....	.....	.....	.....
1135. Town Creek	307	307	.....	307	.....	.....	.....	.....	.....
1136. Cherry Dog	315	315	.....	315	.....	.....	.....	.....	.....
GLASCOCK. (f)									
1167. Gibson's	739	739	.....	552	187	473	1	.....	.....
1168. Down's	829	827	2	636	193	572	17	.....	.....
1169. Kent's	700	700	.....	461	239	609	7	.....	.....
1234.	468	466	2	268	200	.....	.....	.....	.....
GLYNN.									
24. Brunswick	2348	2233	115	1455	893	468	357	.....	.....
25.	602	595	7	30	572	.....	.....	.....	.....
26.	1210	1200	10	204	1006	.....	.....	.....	.....
27.	1216	1197	19	237	979	.....	.....	.....	.....
GORDON.									
849. Calhoun	832	820	12	504	328	1375	538	.....	.....
Calhoun	427	427	.....	372	55	.....	.....	.....	.....
856. Fifteenth (h)	639	638	1	536	103	.....	.....	.....	.....
874. Fairmount	1036	1032	4	963	73	723	166	.....	.....
973. Seventh (h)	619	618	1	425	194	.....	.....	.....	.....
980. Resaca	839	836	3	701	138	657	120	.....	.....
1050. Springtown	599	597	2	513	86	547	176	.....	.....
1054. Sugar Valley	884	884	.....	820	64	794	347	.....	.....
1056. Sonora	1002	1002	.....	888	114	1054	109	.....	.....
1057. Twenty-fourth (h)	517	517	.....	447	h64	.....	.....	.....	.....
1063. Eighth (h)	793	792	1	642	151	.....	.....	.....	.....
1064. Oothcalooga	601	598	3	522	79	584	223	.....	.....
1235. Coosawattee	480	478	2	393	87	788	136	.....	.....
GREENE.									
137. Holtzclaw's	361	361	.....	173	188	.....	.....	.....	.....
138. Woodville	400	397	3	153	247	.....	.....	.....	.....
140. Crutchfield's	519	516	3	179	340	.....	.....	.....	.....
141. Caldwell's	645	644	1	165	480	.....	.....	.....	.....
142. Astin's	1275	1275	.....	480	795	.....	.....	.....	.....
143. Greensboro	1713	1704	9	651	1062	.....	.....	.....	.....
Greensboro	913	905	8	390	523	.....	.....	.....	.....
144. White Plains	857	856	1	311	546	.....	.....	.....	.....
White Plains	374	373	1	180	194	.....	.....	.....	.....
145. Winfield's	477	476	1	103	374	.....	.....	.....	.....
146. Branch's	320	318	2	89	231	.....	.....	.....	.....
147. Partee's	800	800	.....	256	544	.....	.....	.....	.....
148. Penfield	767	760	7	376	391	.....	.....	.....	.....
Penfield	447	440	7	261	186	.....	.....	.....	.....
149. Foster's	1200	1200	.....	611	589	.....	.....	.....	.....
160. Winslet's	1360	1358	2	335	1025	.....	.....	.....	.....
161. Park's	877	876	1	222	655	.....	.....	.....	.....
162. Credille's	563	563	.....	87	476	.....	.....	.....	.....
163. Hutcheson's	320	320	.....	107	213	.....	.....	.....	.....
GWINNETT.									
316. Ben Smith	1298	1297	1	1181	117	1056	7	.....	.....
399. Harbin's	1050	1050	.....	900	150	.....	.....	.....	.....
404. Goodwin's	480	478	2	242	238	644	2	.....	.....
405. Berkshire	1352	1350	2	1202	150	864	11	.....	.....
406. Pickneyville	1120	1116	4	850	270	664	5	.....	.....
407. Lawrenceville	1201	1200	1	1001	200	1271	320	.....	.....
408. Rockbridge	851	850	1	700	151	887	1	.....	.....
409. Cate's	1201	1200	1	1000	201	.....	.....	.....	.....
444. Hog Mountain	1006	1005	1	905	101	764	1	.....	.....
544. Martin's	1151	1150	1	1000	151	675	1	.....	.....
555. Sugar Hill	847	847	.....	534	313	.....	.....	.....	.....
562. Cain's	874	874	.....	757	117	989	3	.....	.....

(*) Incomplete; some militia districts were not separately returned.
(a) Also 3 Indians.
(b) Exclusive of city of Rome.
(c) Also 4 Indians.
(d) In 1850 in De Kalb County.
(e) In 1860 slave population could not be separated in the wards of the city of Atlanta.
(f) In 1860 slave population not separable.
(g) Also 6 Indians.
(h) County number.

TABLE III.—STATE OF GEORGIA—Continued.

COUNTIES.	1870					1860		1850	
	Total.	Native.	Foreign.	White.	Colored.	White.	Colored.	White.	Colored.
HABERSHAM.									
402. Currihee	1066	1065	1	1001	65	.....	.....	.....	.....
409. Clarkesville	727	716	11	582	145	.....	.....	.....	.....
Clarkesville	263	261	2	215	48	.....	.....	297	205
414. Mud Creek	810	810	.....	740	70	.....	.....	.....	.....
422. Deep Creek	812	812	.....	588	224	.....	.....	.....	.....
448. Toccoah	713	705	8	477	236	.....	.....	.....	.....
501. Batesville	561	558	3	530	31	.....	.....	.....	.....
666. Cool Spring	375	375	.....	330	45	.....	.....	.....	.....
752. Centre Hill	590	590	.....	505	85	.....	.....	.....	.....
977. Fair Play	362	361	1	326	36	.....	.....	.....	.....
1021. Fork	306	306	.....	294	12	.....	.....	.....	.....
HALL. (a)									
268. Tadmor	669	664	5	581	88	681	110	.....	.....
385. Morgan	951	948	3	744	207	650	119	.....	.....
392. Clinchem	756	754	2	635	121	602	3	.....	.....
403. Glade	950	950	.....	826	124	823	1	.....	.....
410. Narramore's	318	318	.....	278	40	400	39	.....	.....
411. Town	1058	1051	7	861	197	786	84	.....	.....
Gainesville	472	466	6	407	65	262	22	.....	.....
413. Robert's	794	794	.....	711	83	590	76	.....	.....
434. Thomason's	709	709	.....	648	61	665	2	.....	.....
565. Wilson's	877	876	1	779	98	729	90	.....	.....
569. Bark Camp	588	587	1	517	71	573	1	.....	.....
570. Whelchel's	429	428	1	382	47	245	1	.....	.....
575. Fork	533	533	.....	486	47	475	56	.....	.....
803. Big Hickory	308	308	.....	283	25	263	50	.....	.....
810. Polksville	667	667	.....	586	81	549	54	.....	.....
HANCOCK. (*)									
112. Medlock	159	159	.....	58	101	.....	.....	.....	.....
113. Burlington	320	319	1	123	197	.....	.....	.....	.....
114. Rachel	799	799	.....	179	620	.....	.....	.....	.....
118. Fair Play	896	894	2	364	532	.....	.....	.....	.....
HARALSON.									
653. Tallapoosa	708	707	1	653	55	.....	.....	.....	.....
813. Price	761	761	.....	742	19	.....	.....	.....	.....
1077. Waldroop	770	770	.....	727	43	.....	.....	.....	.....
1078. Newnan	729	729	.....	655	74	.....	.....	.....	.....
1143. Buchanan, (town)	768	766	2	662	106	.....	.....	.....	.....
1225. Walton	268	267	1	246	22	.....	.....	.....	.....
HARRIS.									
672. Hamilton	1358	1358	.....	677	681	544	(b)	.....	.....
Hamilton	359	359	.....	219	140	.....	.....	.....	.....
679. Whittaker's	813	812	1	319	494	501	(b)	.....	.....
695. Ellerslee	992	991	1	338	654	468	(b)	.....	.....
696. Cataula	994	993	1	435	559	396	(b)	.....	.....
703. Goodman's	895	895	.....	454	441	653	(b)	.....	.....
707. Lower Ninet'th (e)	845	844	1	542	303	484	(b)	.....	.....
717. Blue Spring	1004	1003	1	387	617	597	(b)	.....	.....
781. Negro Heel	949	949	.....	359	590	409	(b)	.....	.....
782. Dowdles	781	781	.....	325	456	271	(b)	.....	.....
786. Valley Plains	1051	1051	.....	412	639	494	(b)	.....	.....
920. Whitesville	969	968	1	383	586	447	(b)	.....	.....
934. Waverly Hall	877	877	.....	356	521	196	(b)	.....	.....
1186. Upper Ninet'th (e)	890	890	.....	427	463	519	(b)	.....	.....
1247. Smith's	866	864	2	377	489	.....	.....	.....	.....
HART.									
1112. Hartwell	909	909	.....	731	178	1018	2	.....	.....
Hartwell	154	154	.....	123	31	.....	.....	.....	.....
1113. Ray's	1132	1132	.....	856	276	450	93	.....	.....
1114. Smith's	880	880	.....	399	481	368	349	.....	.....
1115. Reed Creek	642	641	1	532	110	581	1	.....	.....
1116. Hall's	393	393	.....	298	95	617	1	.....	.....
1117. Shoal Creek	1135	1134	1	898	237	479	214	.....	.....
1118. McCurry's	945	945	.....	606	339	591	2	.....	.....
1119. Dooley's	747	747	.....	521	226	499	58	.....	.....
HEARD.									
693. St. Cloud	649	649	.....	365	284	.....	.....	.....	.....
702. Houston	1092	1092	.....	601	491	.....	.....	.....	.....
761. Texas	947	945	2	679	268	.....	.....	.....	.....
779. Redbone	792	791	1	464	328	.....	.....	.....	.....
788. Franklin	1335	1334	1	815	520	.....	.....	.....	.....
792. Black Ankle	715	715	.....	621	94	.....	.....	.....	.....
938. Corinth	693	693	.....	267	426	.....	.....	.....	.....
939. Africa	772	772	.....	606	166	.....	.....	.....	.....
987. Blue Shin	871	870	1	800	71	.....	.....	.....	.....
HENRY.									
486. Stephen	640	639	1	378	262	.....	.....	.....	.....
489. Tussaw	476	475	1	329	147	.....	.....	.....	.....
496. Hale's	474	471	3	308	166	.....	.....	.....	.....
576. Locust Grove	991	990	1	531	460	.....	.....	.....	.....
611. McDonough	983	982	1	627	356	.....	.....	.....	.....
HENRY—Cont'd.									
McDonough	320	319	1	223	97	.....	.....	.....	.....
638. Bersheba	809	809	.....	604	205	.....	.....	.....	.....
641. Low's	2028	2027	1	1147	881	.....	.....	.....	.....
723. Bear Creek	1849	1848	1	985	864	.....	.....	.....	.....
767. McMullin's	762	761	1	575	187	.....	.....	.....	.....
Johnson	662	661	1	452	210	.....	.....	.....	.....
Shakerag	428	427	1	333	95	.....	.....	.....	.....
HOUSTON.									
492. Lower Fourt'th (e)	1556	1555	1	153	1403	.....	.....	.....	.....
500. Upper Eleventh (e)	903	901	2	234	669	.....	.....	.....	.....
527. Kemp's	1795	1791	4	643	1152	.....	.....	.....	.....
528. Fort Valley	3369	3355	14	859	2510	.....	.....	.....	.....
Fort Valley	1333	1322	11	546	787	.....	.....	.....	.....
541. Hickory Grove	1390	1385	5	236	1154	.....	.....	.....	.....
542. Hayneville	1401	1398	3	197	c1201	.....	.....	.....	.....
619. Lower Town	1473	1472	1	389	1084	.....	.....	.....	.....
765. Upper Fourt'th (e)	1001	1000	1	160	841	.....	.....	.....	.....
769. Lower Fifth (e)	1200	1199	1	507	693	.....	.....	.....	.....
771. Upper Fifth (e)	1035	1033	2	434	601	.....	.....	.....	.....
887. Sixth (e)	1376	1375	1	294	1082	.....	.....	.....	.....
926. Henderson's	797	797	.....	179	618	.....	.....	.....	.....
928. Upper Town	1803	1791	12	604	1199	.....	.....	.....	.....
Perry	836	825	11	381	455	.....	.....	.....	.....
970. Chancey's Store	1307	1307	.....	182	1125	.....	.....	.....	.....
IRWIN.									
432.	693	.....	.....	693	.....	.....	.....	.....	.....
518.	358	.....	.....	358	.....	.....	.....	.....	.....
690.	320	.....	.....	320	.....	.....	.....	.....	.....
901.	277	.....	.....	277	.....	.....	.....	.....	.....
982.	189	.....	.....	189	.....	.....	.....	.....	.....
JACKSON. (*)									
242. Clarksborough	1010	1010	.....	565	445	567	346	.....	.....
243. House's	994	992	2	614	380	746	261	.....	.....
245. Jefferson	988	988	.....	632	356	.....	.....	.....	.....
246. Chandler's	918	917	1	610	308	581	277	.....	.....
248. J. Randolph	1394	1393	1	1184	210	852	177	.....	.....
253. Newtown	579	579	.....	312	267	807	525	.....	.....
255. Minish	327	327	.....	201	126	790	270	.....	.....
257. Harrisburgh	1214	1213	1	780	434	475	321	.....	.....
428. Cuningham's	899	899	.....	548	351	537	197	.....	.....
455. Miller	303	303	.....	202	101	.....	.....	.....	.....
465. Wilson	944	944	.....	707	237	.....	.....	.....	.....
1042. Santa Fé	445	445	.....	373	72	.....	.....	.....	.....
JASPER.									
191. Lane & Fear's	908	908	.....	357	551	.....	.....	.....	.....
262. Lazenby	396	396	.....	100	296	.....	.....	.....	.....
289. Goolsby & Horeb's	1081	1079	2	186	895	.....	.....	.....	.....
291. Wyatt's	450	448	2	162	288	.....	.....	.....	.....
291. Fish	478	478	.....	140	338	.....	.....	.....	.....
292. Henderson & Cooke	355	355	.....	174	181	.....	.....	.....	.....
293. Hillsboro	527	525	2	130	397	.....	.....	.....	.....
295. Monticello	808	803	5	316	492	.....	.....	.....	.....
296. White & Martin's	639	638	1	386	253	.....	.....	.....	.....
297. Thompson & Barnes	404	403	1	216	188	.....	.....	.....	.....
363. Whitfield's	797	796	1	168	629	.....	.....	.....	.....
364. Langston & Heod's	561	561	.....	183	378	.....	.....	.....	.....
365. Lawrence	509	509	.....	209	300	.....	.....	.....	.....
373. Grubb & Niblett's	892	892	.....	477	415	.....	.....	.....	.....
379. Gilstrap & Benton's	798	798	.....	360	438	.....	.....	.....	.....
380. Robinson & Kelly's	639	639	.....	164	475	.....	.....	.....	.....
904. Water's	197	197	.....	156	41	.....	.....	.....	.....
JEFFERSON. (d)									
76. Sylvan Grove	1767	1763	4	644	1123	717	13	.....	.....
77. } 81. } Pope Hill	3156	3153	3	1423	1733	1284	1108	.....	.....
78. } 82. } Louisville	1078	1072	6	316	762	473	138	.....	.....
Louisville	356	350	6	162	194	.....	.....	.....	.....
79. Tenn's Bridge	1433	1432	1	290	1143	294	2	.....	.....
83. Bethany	2360	2356	4	1134	1226	917	596	.....	.....
84. Alexander's	1244	1237	7	244	1000	160	1	.....	.....
85. Barton	1152	1150	2	196	956	288	778	.....	.....
JOHNSON.									
55.	642	642	.....	520	122	.....	.....	.....	.....
56.	321	321	.....	296	25	.....	.....	.....	.....
1201.	601	600	1	548	53	.....	.....	.....	.....
1202.	1400	1399	1	685	715	.....	.....	.....	.....
JONES.									
292. Wallace	576	576	.....	211	365	149	7	.....	.....
299. Finney's	461	460	1	92	369	175	.....	.....	.....
300. Barron	137	137	.....	9	128	129	.....	.....	.....

(*) Incomplete; some militia districts were not separately returned.
(a) In 1860 slave population could not be separated in the lesser civil divisions.
(b) Slave population not separable.
(c) Also 3 Indians.
(d) In 1860 slave population in districts 76, 79, 82, and 84 not separable.
(e) County number.

Table III.—STATE OF GEORGIA—Continued.

COUNTIES.	1870					1860		1850	
	Total.	Native.	Foreign.	White.	Colored.	White.	Colored.	White.	Colored.
Jones—Cont'd.									
301. Tranquilla	711	711	.....	120	591	115	.....	.....	.....
304. Roberts	677	676	1	202	475	186	.....	.....	.....
305. Lester	715	714	1	168	547	33	.....	.....	.....
337. Hammock's	928	928	.....	435	493	362	.....	.....	.....
347. Towle's	927	927	.....	358	569	214	.....	.....	.....
358. Pope's	200	200	.....	76	124	173	.....	.....	.....
359. Flower's	581	579	2	156	425	609	14	.....	.....
360. White's	1214	1214	.....	392	822	150	1	.....	.....
361. Hawkins	585	585	.....	220	365	157	1	.....	.....
378. Etheridge	185	185	.....	70	115	152	.....	.....	.....
447. Sanders	699	699	.....	277	422	213	.....	.....	.....
450. Clinton	492	491	1	131	361	157	11	.....	.....
Clinton	362	361	1	119	243	.....	.....	.....	.....
459. Davison	348	347	1	74	274	110	.....	.....	.....
LAURENS.									
52. Smith's	1092	1090	2	857	235	.....	.....	.....	.....
86. Royal's	685	685	.....	329	356	.....	.....	.....	.....
87. Buckeye	522	522	.....	137	385	.....	.....	.....	.....
342. Dublin	1345	1339	6	707	638	.....	.....	.....	.....
343. Pinetuckey	870	870	.....	696	174	.....	.....	.....	.....
344. Hampton Mills	984	983	1	540	444	.....	.....	.....	.....
345. Harvard	941	938	3	218	723	.....	.....	.....	.....
391. Bailey's	878	876	2	428	450	.....	.....	.....	.....
392. Burgamy's	517	517	.....	268	249	.....	.....	.....	.....
LEE.									
915. Starkville	1800	1797	3	209	1591	.....	.....	.....	.....
938. Palmyra	2007	2006	1	169	1838	.....	.....	.....	.....
975. Redbone	2000	1999	1	529	1471	.....	.....	.....	.....
976. Smithville	2000	1994	6	648	1352	.....	.....	.....	.....
1238. Chokee	1760	1759	1	369	1391	.....	.....	.....	.....
LIBERTY. (*)									
15. Mount Hope	4709	4693	16	640	4069	393	4075	.....	.....
St. Catharine	128	127	1	1	127	.....	.....	.....	.....
16.	1116	1116	.....	739	377	436	234	.....	.....
17. Taylor's Creek	1101	1098	3	655	446	1032	1475	.....	.....
1132.	762	762	.....	394	368	423	121	.....	.....
LINCOLN.									
182. Shady Hill	605	605	.....	181	424	131	170	.....	.....
183. Winn's	804	804	.....	280	524	272	3	.....	.....
184. Samuel's	614	612	2	307	307	181	320	.....	.....
185. Sybert's	422	422	.....	114	308	230	482	.....	.....
186. Lincolnton	862	861	1	369	493	256	733	.....	.....
Lincolnton	92	92	.....	61	31	.....	.....	.....	.....
187. Goshen	906	906	.....	243	663	204	399	.....	.....
188. Lisbon	737	735	2	112	625	189	560	.....	.....
269. Parks	463	463	.....	191	272	212	408	.....	.....
LOWNDES. (*)									
Troupville (a)	.....	.....	.....	.....	.....	60	98	.....	.....
663. Valdosta	1598	1588	10	784	814	577	524	.....	.....
Valdosta	1199	1189	10	646	553	120	46	.....	.....
LUMPKIN. (b)									
821. Auraria	797	795	2	707	90	630	.....	.....	.....
831. Martin's Ford	160	160	.....	114	46	158	.....	.....	.....
837. Dahlonega	749	743	6	591	158	845	2	.....	.....
Dahlonega	471	468	3	367	104	.....	.....	588	147
838. Shoal Creek	480	480	.....	420	60	273	.....	.....	.....
840. Nimble Will	417	417	.....	396	21	380	2	.....	.....
900. Yahoola	747	747	.....	729	18	390	.....	.....	.....
935. Davis	612	610	2	572	40	458	.....	.....	.....
999. Crumley's	330	330	.....	302	28	196	34	.....	.....
1051. Wahoo	84	84	.....	84	.....	.....	.....	.....	.....
1116. Chestatee	640	640	.....	639	1	370	.....	.....	.....
1244. Frogtown	145	145	.....	145	.....	456	.....	.....	.....
MACON.									
543. Marshallville	3212	3203	9	710	2502	.....	.....	.....	.....
Marshallville	424	418	6	208	216	.....	.....	.....	.....
740. Edge's	619	619	.....	382	237	.....	.....	.....	.....
757. Gatlin's	1589	1589	.....	984	605	.....	.....	.....	.....
770. Montezuma	1597	1594	3	331	1266	.....	.....	.....	.....
814. Lanier	721	716	5	314	407	.....	.....	134	83
Lanier	.....	.....	.....	.....	.....	.....	.....	134	83
1002. Hicks	2034	2028	6	623	1411	.....	.....	.....	.....
1070. Oglethorpe	1686	1681	5	631	1055	.....	.....	.....	.....
Oglethorpe	400	396	4	220	180	268	186	113	(c)
MADISON.									
203. Fork	397	397	.....	227	170	.....	.....	.....	.....
204. Town	403	403	.....	246	157	.....	.....	.....	.....
205. Paoli	1042	1042	.....	652	390	.....	.....	.....	.....
262. Pocataligo	919	919	.....	652	267	.....	.....	.....	.....

COUNTIES.	1870					1860		1850	
	Total.	Native.	Foreign.	White.	Colored.	White.	Colored.	White.	Colored.
Madison—Cont'd.									
382. Grove Hill	922	922	.....	620	302	.....	.....	.....	.....
383. Nowhere	795	795	.....	615	180	.....	.....	.....	.....
438. Mill	520	520	.....	437	83	.....	.....	.....	.....
591. Harrison	229	229	.....	197	32	.....	.....	.....	.....
MARION.									
710. Kitchafoonee	1837	1834	3	547	d1289	360	1438	.....	.....
807. Buena Vista	1632	1631	1	907	725	1077	500	.....	.....
Buena Vista	525	525	.....	295	230	.....	.....	338	192
808. Tazewell	1203	1203	.....	654	549	599	480	.....	.....
948. Redbone	1075	1074	1	776	299	826	320	.....	.....
955. Fort Perry	601	599	2	522	79	273	160	.....	.....
1034. Jacksonville	1652	1650	2	763	889	719	638	.....	.....
MC'INTOSH.									
22.	438	434	4	90	348	341	939	328	1035
24.	1006	995	11	644	e356	300	194	370	155
Jonesville	99	99	.....	80	19	.....	.....	.....	.....
271.	3047	2986	61	462	d2584	698	2984	628	3511
Black Island	15	15	.....	.....	15	.....	.....	.....	.....
Broughton Isl'd.	71	71	.....	1	70	.....	.....	.....	.....
Butler's Island.	216	216	.....	1	215	.....	.....	.....	.....
Ceylon	63	63	.....	.....	63	.....	.....	.....	.....
Chambers's Isl	115	115	.....	1	114	.....	.....	.....	.....
Champney's Isl.	137	136	1	1	136	.....	.....	.....	.....
Darien	547	523	24	111	d435	315	255	262	288
General's Isl'd	49	49	.....	.....	49	.....	.....	.....	.....
Herd's Island	13	13	.....	8	5	.....	.....	.....	.....
Potosi Island	36	36	.....	.....	36	.....	.....	.....	.....
Ridgeville	413	390	23	192	221	.....	.....	.....	.....
Sapelo Island	336	326	10	24	312	.....	.....	.....	.....
Stage Road	36	36	.....	1	35	.....	.....	.....	.....
MERIWETHER.									
1.	2080	2079	1	1126	954	.....	.....	.....	.....
3.	2240	2240	.....	660	1580	.....	.....	.....	.....
8.	1756	1753	3	629	1127	.....	.....	.....	.....
9.	4000	3995	5	1867	2133	.....	.....	.....	.....
10.	1440	1437	3	884	556	.....	.....	.....	.....
11.	2240	2238	2	1221	1019	.....	.....	.....	.....
MILLER.									
903.	1615	.....	.....	1615	.....	.....	.....	.....	.....
1029.	661	.....	.....	661	.....	.....	.....	.....	.....
1160.	815	.....	.....	815	.....	.....	.....	.....	.....
MILTON.									
823. Double Branch	639	638	1	595	44	.....	.....	.....	.....
842. First (f)	432	432	.....	410	22	.....	.....	.....	.....
892. Little River	875	874	1	826	49	.....	.....	.....	.....
1172. Newtown	356	356	.....	249	107	.....	.....	.....	.....
1175. Crossville	677	677	.....	580	97	.....	.....	.....	.....
1176. Alpharetta	595	595	.....	530	65	.....	.....	.....	.....
Alpharetta	126	126	.....	115	11	200	c1	.....	.....
1226. Grogan's	395	395	.....	339	56	.....	.....	.....	.....
1227. Big Creek	315	315	.....	289	26	.....	.....	.....	.....
MITCHELL.									
9. Gun Pond	1439	1437	2	617	822	.....	.....	.....	.....
10. Jones's	1568	1554	14	1210	358	.....	.....	.....	.....
Camilla	289	279	10	211	78	.....	.....	.....	.....
11. McElvinville	3626	3622	4	1856	1770	.....	.....	.....	.....
MONROE.									
466. Middlebrooks	1032	1032	.....	385	647	278	519	.....	.....
469. New Market	1112	1111	1	389	723	332	637	.....	.....
473. Benton's	628	627	1	129	499	390	1397	.....	.....
478. Kelsey's	797	796	1	177	620	213	503	.....	.....
480. Forsyth	1510	1497	13	710	800	668	773	.....	.....
504. Johnstonville	1293	1293	.....	620	673	500	600	.....	.....
523. Unionville	1604	1604	.....	864	740	763	537	.....	.....
539. Redbone	1148	1148	.....	518	630	462	743	.....	.....
554. Burgay's	1117	1112	5	275	842	252	624	.....	.....
557. Culloden	1509	1508	1	451	1058	432	961	.....	.....
595. Ever's	755	754	1	228	527	290	690	.....	.....
596. Dillard's	1268	1264	4	381	887	295	653	.....	.....
599. Russelville	887	887	.....	302	585	252	634	.....	.....
618. Brantley's	865	865	.....	318	547	.....	.....	.....	.....
632. Proctor's	604	604	.....	348	256	414	298	.....	.....
634. Coxe's	1084	1084	.....	314	770	212	608	.....	.....
MONTGOMERY.									
51.	842	832	10	590	252	.....	.....	301	293
275.	788	786	2	457	331	.....	.....	.....	.....
393.	799	797	2	595	204	.....	.....	.....	.....
394.	483	480	3	343	140	.....	.....	233	138
1221.	674	674	.....	493	181	.....	.....	.....	.....

(*) Incomplete; some militia districts were not separately returned.
(a) Since 1860 merged in Valdosta Village.
(b) In 1860 slave population, 432—not separable.
(c) Slave population not separable.
(d) Also 1 Indian.
(e) Also 6 Indians.
(f) County number.

TABLE III.—STATE OF GEORGIA—Continued.

COUNTIES.	1870					1860		1850	
	Total.	Native.	Foreign.	White.	Colored.	White.	Colored.	White.	Colored.
MORGAN. (*)									
Madison	1389	1374	15	619	770	.....	.....	.....	.....
Rutledge	235	235	.....	203	32	.....	.....	.....	.....
MURRAY.									
824. Town	1168	1165	3	1042	126	941	329	.....	.....
Spring Place	248	245	3	201	47	.....	.....	.....	.....
825. Ball Ground	957	956	1	718	239	685	416	.....	.....
874. Eighth (a)	800	800	.....	760	40	802	107	.....	.....
972. Doolittle	480	480	.....	437	43	515	126	.....	.....
984. Tenth (a)	878	878	.....	812	66	710	55	.....	.....
1011. Alaculsa	519	519	.....	486	33	555	89	.....	.....
1013. McDonald's	840	830	10	774	66	853	176	.....	.....
1039. Shuck Pen	858	854	4	714	144	578	145	.....	.....
MUSCOGEE. (*)									
Columbus	7401	7037	364	4196	b3204	5933	3688	3632	2310
1st ward } 773 M. D.	792	767	25	493	299	.....	.....	.....	.....
2d ward } 773 M. D.	1459	1407	52	888	571	.....	.....	.....	.....
3d ward } 773 M. D.	519	490	29	346	173	.....	.....	.....	.....
4th ward } 668 M. D.	1957	1822	135	1179	778	.....	.....	.....	.....
5th ward } 668 M. D.	1575	1491	84	833	742	.....	.....	.....	.....
6th ward } 668 M. D.	1099	1060	39	457	b641	.....	.....	.....	.....
Wynton	754	748	6	348	406	557	940	.....	.....
NEWTON.									
420. Brick Store	1031	1030	1	419	612	.....	.....	.....	.....
460. Brewer's	659	656	3	368	291	.....	.....	.....	.....
461. Stansell's	1312	1308	4	858	454	.....	.....	.....	.....
462. Town	2772	2768	4	1634	1138	.....	.....	.....	.....
Covington	1121	1118	3	637	484	.....	.....	.....	.....
Oxford	665	664	1	375	290	.....	.....	.....	.....
463. Wyatt's	1356	1354	2	711	645	.....	.....	.....	.....
476. Rock Dale	1760	1758	2	1280	480	.....	.....	.....	.....
Conyer's	637	635	2	518	119	.....	.....	.....	.....
477. Hay's	1266	1266	.....	633	633	.....	.....	.....	.....
546. Gaither's	549	549	.....	199	350	.....	.....	.....	.....
547. Downs, or Oak Hill	920	919	1	606	314	.....	.....	.....	.....
566. Ball Rock	1070	1070	.....	643	427	.....	.....	.....	.....
567. Rocky Plains	738	737	1	437	301	.....	.....	.....	.....
575. Sheffield	1182	1178	4	813	369	.....	.....	.....	.....
PAULDING.									
832. Burnt Hickory	1111	1111	.....	1097	14	659	72	750	16
839. Nineteenth (a)	959	958	1	927	32	413	.....	589	34
942. Weddington	745	744	1	645	100	704	154	.....	.....
951. Cain's	439	439	.....	350	89	501	62	1017	48
1003. Acorn Tree	718	718	.....	688	30	814	.....	.....	.....
1080. Dallas	1067	1067	.....	971	96	1033	.....	.....	.....
1081. Twentieth (a)	723	722	1	657	66	691	.....	.....	.....
1087. Pumpkin Vine	520	520	.....	504	16	504	56	.....	.....
1143. California	952	952	.....	861	91	.....	.....	.....	.....
1218. Umphrey's	405	404	1	383	22	.....	.....	.....	.....
PICKENS.									
794. Talking Rock	937	932	5	913	24	328	.....	.....	.....
899. Dug Road	574	573	1	574	.....	774	12	.....	.....
1026. Persimmon Tree (c)	483	482	1	474	9	359	74	.....	.....
1036. Truckwheel	770	770	.....	754	16	626	.....	.....	.....
1098. Town	713	713	.....	703	10	571	80	.....	.....
1099. Grassy Knob	299	299	.....	297	2	750	.....	.....	.....
1101. Jerusalem	638	638	.....	603	35	373	.....	.....	.....
1129. Townsend's	453	453	.....	420	33	367	.....	.....	.....
1182. Sharp Top	450	447	3	450	.....	548	80	.....	.....
PIERCE.									
584. Stewart's	1410	1407	3	983	427	516	(d)	.....	.....
Blackshear	490	488	2	283	207	239	80	.....	.....
590. Jones	800	797	3	676	124	906	(d)	.....	.....
1181. Wall's	568	567	1	305	263	318	(d)	.....	.....
PIKE.									
505. Ninth (a)	1588	1588	.....	735	853	.....	.....	.....	.....
533. Barnesville	2326	2315	11	1219	1107	.....	.....	.....	.....
Barnesville	754	746	8	498	256	.....	.....	.....	.....
534. First (a)	1107	1105	2	410	697	.....	.....	.....	.....
540. Liberty Hill	1164	1162	2	748	416	.....	.....	.....	.....
545. Driver's	628	628	.....	337	291	.....	.....	.....	.....
551. Eighth (a)	1264	1263	1	690	574	.....	.....	.....	.....
580. Zebulon	745	745	.....	429	316	.....	.....	.....	.....
581. McDowell	1102	1102	.....	772	330	.....	.....	.....	.....
592.	981	981	.....	659	322	.....	.....	.....	.....
Griffin (e)	.....	.....	.....	.....	.....	.....	.....	1474	846
POLK (d.)									
1072. Van Wert	2145	2126	19	1433	712	523	.....	.....	.....

COUNTIES.	1870					1860		1850	
	Total.	Native.	Foreign.	White.	Colored.	White.	Colored.	White.	Colored.
POLK—Cont'd.									
1073. Buncombe	368	368	.....	324	44	638	.....	.....	.....
1074. Fish Creek	876	875	1	686	190	520	1	.....	.....
1075. Cedar Town	2269	2263	6	1265	1004	1085	1	.....	.....
Cedar Town	323	319	4	212	111	.....	.....	.....	.....
1076. Hampton's	871	868	3	621	250	438	.....	.....	.....
1079. Garrison's	939	936	3	656	283	613	.....	.....	.....
1223. Young's	354	354	.....	259	95	.....	.....	.....	.....
PULASKI. (*)									
Cochran (f)	132	132	.....	70	62	.....	.....	.....	.....
511.	848	846	2	484	364	.....	.....	.....	.....
542.	2616	2598	18	792	b1823	.....	.....	.....	.....
Hawkinsville	813	798	15	437	376	.....	.....	.....	.....
764.	436	436	.....	258	178	.....	.....	.....	.....
1236.	636	636	.....	227	409	.....	.....	.....	.....
PUTNAM.									
306. Glade's	701	699	2	247	454	115	317	.....	.....
307. Rockville	694	693	1	155	539	37	237	.....	.....
308. Ashbank	528	528	.....	159	369	261	439	.....	.....
309. Tompkins's	551	551	.....	60	491	187	551	.....	.....
310. Avalona	779	779	.....	219	560	348	488	.....	.....
311. Opposition	503	501	2	146	357	115	434	.....	.....
312. Garrard's	599	599	.....	104	495	115	385	.....	.....
313. Johnson's	535	533	2	176	359	.....	.....	.....	.....
314. Hendrick's	613	612	1	231	382	154	289	.....	.....
367. Fork	461	460	1	105	356	117	317	.....	.....
368. Eatonton	1601	1574	27	589	1012	.....	.....	.....	.....
Eatonton	1240	1215	25	496	744	478	1531	.....	.....
369. Half-Acre	747	746	1	196	551	178	511	.....	.....
374. Harrison's	562	562	.....	170	392	429	976	.....	.....
375. Patrick's	497	497	.....	128	369	111	141	.....	.....
389. Pop Castle	532	532	.....	209	323	162	238	.....	.....
390. Hawkins's	558	558	.....	122	436	149	315	.....	.....
QUITMAN.									
811. Eighth (a)	2247	2243	4	832	1415	1037	1228	.....	.....
Georgetown	263	259	4	125	138	.....	.....	.....	.....
1195. Florida	339	339	.....	164	175	317	80	.....	.....
1196. North Carolina	867	861	6	434	433	.....	.....	.....	.....
1197. Bumbleton	697	697	.....	343	354	516	321	.....	.....
RABUN. (†)									
Clayton	70	70	.....	63	7	.....	.....	.....	.....
RANDOLPH.									
718. Town	3235	3192	43	1513	1722	.....	.....	.....	.....
Cuthbert	2210	2169	41	1094	1116	.....	.....	.....	.....
777. Tenth (a)	1598	1598	.....	692	906	.....	.....	.....	.....
934. Sixth (a)	1039	1039	.....	643	396	.....	.....	.....	.....
947. Fifth (a)	1436	1435	1	830	606	.....	.....	.....	.....
954. Ninth (a)	1180	1176	4	421	759	.....	.....	.....	.....
998. Fourth (a)	960	958	2	508	452	.....	.....	.....	.....
1131. Seventh (a)	1113	1111	2	477	636	.....	.....	.....	.....
RICHMOND. (*)									
121. Poor House	854	854	.....	524	330	890	616	.....	.....
123.	1703	1657	46	488	1215	868	527	.....	.....
124. Fairer's	1756	1746	10	626	b1129	815	1504	.....	.....
Augusta	15389	13937	1452	8957	b6431	8444	4049	b5256	4961
120. 1st ward	4242	3970	272	2435	1807	2160	1004	.....	.....
122. 2d ward	3399	2959	440	2072	b1326	1382	1001	.....	.....
398. 3d ward	3228	2778	450	1878	1350	1545	673	.....	.....
600. 4th ward	4520	4230	290	2572	1948	3357	1371	.....	.....
SCHLEY.									
785. Lick Skillet	1440	1439	1	476	964	.....	.....	.....	.....
882. Bump Head	1279	1279	.....	575	704	.....	.....	.....	.....
946. Buck Creek	991	990	1	625	366	.....	.....	.....	.....
961. Town	1419	1416	3	602	817	.....	.....	.....	.....
Ellaville	157	155	2	65	92	.....	.....	.....	.....
SPALDING.									
490. Cabin	1559	1557	2	750	809	533	529	.....	.....
1001. Griffin City	3421	3374	47	1833	1588	1688	1167	.....	.....
1065. Orrs	804	799	5	384	420	.....	.....	.....	.....
1066. Akin's	716	714	2	498	218	.....	.....	.....	.....
1067. Mount Zion	760	759	1	354	406	271	341	.....	.....
1068. Union	1346	1345	1	806	540	657	536	.....	.....
1069. Africa	1080	1078	2	399	681	351	398	.....	.....
1149. Line Creek	519	518	1	303	216	345	218	.....	.....
STEWART.									
725. Mineral Spring	1507	1501	6	347	1160	.....	.....	.....	.....

(*) Incomplete; some militia districts were not separately returned.
(†) Incomplete; the militia districts were not separately returned.
(a) County number.
(b) Also 1 Indian.
(c) In 1860 Sharp Mountain District.
(d) Slave population not separable.
(e) Since 1850 to Spalding County.
(f) In militia district No. 386.
(g) Population for 1852 taken by local authorities.

TABLE III.—STATE OF GEORGIA—Continued.

COUNTIES.	1870 Total.	1870 Native.	1870 Foreign.	1870 White.	1870 Colored.	1860 White.	1860 Colored.	1850 White.	1850 Colored.
STEWART—Cont'd.									
727. Richland	989	988	1	406	583				
747. Sardis's	838	837	1	303	535				
796. Lumpkin	2856	2846	10	1275	1581				
Lumpkin	1778	1768	10	438	340	539	226		
807. Florence	2140	2138	2	390	1750				
816. Scienceville	949	949		347	602				
905. Green Hill	545	545		191	354				
966. Pan Handle	749	748	1	335	414				
980. Antioch	2224	2217	7	883	1341				
988. Bumbleton	1407	1406	1	627	780				
SUMTER.									
687. Tallow Town	1120	1119	1	309	811				
745. Danville	1830	1822	8	541	1289				
756. Brown's	2193	2189	4	423	1770				
759. Botsford	1127	1125	2	451	676				
789. Town	5221	5161	60	2166	3055				
Americus	3259	3205	54	1635	1624				
884. Friendship	1011	1010	1	321	690				
993. Andersonville	1366	1364	2	640	726				
1007. Hammond's	1327	1325	2	560	767				
1185. Tabernacle	1364	1363	1	509	855				
TALBOT.									
681. Pleasant Hill	1234	1232	2	608	626	726	878		
685. Talbotton	1596	1592	4	698	898	828	1785		
Talbotton	796	795	1	433	363				
688. Wilkinson	1160	1159	1	350	810	482	863		
689. Flint Hill	1074	1072	2	394	680	479	677		
876. Redbone	515	515		244	271	126	174		
877. Centerville	920	919	1	336	584	349	509		
883. Pratsburgh	960	959	1	257	703	333	836		
886. Hart's	603	603		243	360	311	651		
889. Geneva	1119	1118	1	498	621	497	675		
894. O'Neil's	759	759		316	443	382	769		
902. Valley	1094	1094		427	667	203	427		
904. Roughedge	879	876	3	390	489	278	386		
TATNALL. (f)									
41. Reedsville	55	55		34	21				
TAYLOR.									
737. Daviston	320	319	1	212	108				
741. Reynolds	1171	1171		659	512				
743. Carsonville	1120	1120		366	754				
757. Butler	2479	2472	7	1628	851				
768. Pan Handle	800	798	2	378	422				
843. Howard	360	360		315	45				
1071. Cedar Creek	893	893		623	270				
TELFAIR.									
337	601	601		390	211				
338	960	959	1	570	390				
Jacksonville	40	39	1	28	12	64	35		
339	1088	1086	2	686	402				
340	596	594	2	454	142				
TERRELL.									
811. Daniel's C't Ground	889	887	2	502	387	502	285		
909. Chickasaw Hatchet	1953	1951	2	520	1433	442	560		
941. 11th Court Ground	988	987	1	540	448	512	306		
1143. Brown's Station	1579	1577	2	602	977	445	306		
1150. Dover	1754	1752	2	621	1133	464	353		
1154. Town	1896	1877	19	984	906	978	497		
Dawson	1099	1082	17	730	369	521			
THOMAS.									
579. Duncanville	2429	2428	1	546	1883				
637. Thomasville	2517	2498	19	750	1767				
Thomasville (a)	1651	1599	52	666	985				
753. Eight'th (part of) (b)	1207	1206	1	1084	123				
754. Ancella	2750	2747	3	1088	1662				
763. Ways	1285	1281	4	649	636				
981. Glasgow	1547	1547		388	1159				
1212. Murphy's	272	271	1	226	46				
1227. Bullock's	865	863	2	763	102				
TOWNS.									
839. Lower Hiawassee	365	365		309	56				
918. Brastown	876	876		832	42				
990. Town's	640	640		626	14				
1133. Hitower	620	619	1	619	1				
1243. Upper Hiawassee	279	279		237	42				

COUNTIES.	1870 Total.	1870 Native.	1870 Foreign.	1870 White.	1870 Colored.	1860 White.	1860 Colored.	1850 White.	1850 Colored.
TROUP (*)									
655. La Grange						1151	3314	1170	2234
La Grange	2053	2021	32	895	1158			885	654
673.						303	439	459	573
677. Troup Factory	1498	1497	1	694	804				
697. Rough Edge						606	756	921	790
698. Mountville	1471	1467	4	382	1089	406	926	614	846
699. O'Neal's	1248	1247	1	562	686	547	651	662	587
700. Hogansville						508	560	430	551
701.							(a)	609	520
West Point	1405	1386	19	601	804				
804.							(a)	531	842
Long Cane	560	560		178	382				
805.						276	396	442	401
TWIGGS.									
323. Pierson's	1363	1363		498	865	369	437		
324. Ware's	736	735	1	106	630	126	684		
325. Jeffersonville	672	671	1	166	506	255	921		
326. Shady Grove	472	470	2	148	324	215	333		
354. Higgsville	1583	1581	2	679	904	303	353		
355. Smith's	1360	1359	1	752	608	803	428		
356. McDonald's	719	719		302	417	311	563		
372. Bluff	485	485		146	339	328	538		
396. Tarversville	890	890		71	819	122	691		
425. Marion	265	265		45	220	98	438		
UNION.									
834. Choestoe	703	703		660	43				
843. Ivy Log	463	463		463					
865. Blairsville	616	615	1	586	30				
994. Canada	242	242		242					
995. Gaddistown	365	365		364	1				
996. Arkaqua	584	584		581	3				
1018. Young Cane	291	291		289	2				
1024. Gum Log	348	348		344	4				
1050. Lower Young Cane	440	440		438	2				
1147. Brasstown	218	218		199	19				
1155. Dooley	386	385	1	382	4				
1162. Coosa	457	457		451	6				
1241. Cooper's Creek	154	154		154					
UPSON. (f)									
Thomaston	630	629	1	342	288				
WALKER.									
826. Crawfish	547	531	16	511	36				
869. Chestnut Flat	416	416		372	44	459	80		
871. Lafayette	1217	1216	1	916	301	364	325		
Lafayette	251	251		193	58				
881. Pond Spring	1150	1150		988	162	939	184		
943. Wilson's	651	651		549	102	506	80		
944. Hea Vine	972	971	1	852	120				
953. East Armuchee	1061	1060	1	937	124	1012	160		
956. Chattanooga Vall'y	984	967	17	753	231	617	5		
960. Cain Creek	493	493		453	40	510	28		
971. Upper Cove	1443	1442	1	1311	132	1412	257		
1053. West Armuchee	680	678	2	443	237	361	241		
1161. Mountain	311	306	5	311		267	4		
WALTON.									
249. Cut-off	980	980		759	221				
250. Brantley's	556	555	1	381	175				
415. Lindley's	833	833		630	203				
416. Broken Arrow	745	745		506	239				
417. Buncombe	1266	1266		913	353				
418. Social Circle	1015	1014	1	595	420				
Social Circle	405	404	1	250	155				
419. Town	1161	1161		591	570				
Monroe	438	438		260	178				
421. Brooks's	709	709		343	366				
454. Mountain	1137	1137		635	502				
502. Allen's	726	726		403	323				
503. Blasingame	969	969		577	392				
559. Richardson	941	941		543	398				
WARE.									
451. Waresboro	819	813	6	606	213				
1030. Sweat's	186	186		152	34				
1060. Stewart's	326	326		363	33				
1082. Guess	434	434		386	48				
1231. Teheauville	451	451		327	124				
WARREN. (*)									
Warrenton	620	611	9	261	359	308	420		
Garrison at Warrenton	68	47	21	63	5				

(*) Incomplete; some militia districts were not separately returned.
(†) Incomplete; the militia districts were not separately returned.
(a) Its militia district not ascertained.
(b) County number.
(c) Also 2 Indians.

TABLE III.—STATE OF GEORGIA—Continued.

COUNTIES.	1870 Total.	1870 Native.	1870 Foreign.	1870 White.	1870 Colored.	1860 White.	1860 Colored.	1850 White.	1850 Colored.
WASHINGTON.									
88. McBride's	1015	1011	4	431	584				
89. Wammock's	262	262		253	7				
90. Robson's	813	810	3	403	410				
91. Peacock	1701	1698	3	1088	613				
92. Lamb's	1753	1753		879	874				
93. Farmer's	1189	1189		397	792				
94. Davisboro	1248	1244	4	357	891				
95. Cato's	1461	1457	4	705	756				
96. Giles	1355	1353	2	794	561				
97. Sandersville	1989	1973	16	807	1182				
98. Buck's	1044	1044		376	668				
99. Prosser's	702	702		452	250				
100. Clay's	751	751		347	404				
136. Carter's Mill	559	558	1	239	320				
WAYNE.									
333. Phinholaway	926	920	6	718	208				
334. Waynesville	468	463	5	341	127				
335. Over River	405	405		402	3				
1217. Court House	378	378		337	41				
WEBSTER.									
802.	477	476	1	274	203				
978.	2102	2102		893	1209				
Preston	186	186		115	71				
1092.	974	973	1	523	451				
Weston	66	65	1	53	13				
1093.	647	647		437	210				
1115.	477	477		312	165				
WHITE.									
426. Mossy Creek	760	760		669	91	31	374		
427. Nacoochee	794	785	9	700	94				
558. Tessentee	718	717	1	601	117				
761. Blue Creek	520	515	5	407	113				
836. Town Creek	640	640		575	65				
861. Mount Yonah	785	785		712	73				
Cleveland	145	145		139	6				
862. Shoal Creek	389	388	1	378	11				
WHITFIELD.									
627. Tilton	1255	1246	9	1119	136	1191	189		
629. Tenth(a)	1043	1041	2	982	61	837			
631. Ninth(a)	655	654	1	629	26	672	76		
649. Mill Creek	696	694	2	638	58				
868. Trickum	788	785	3	660	128				
872. Dalton	4285	4200	85	3388	897	3304	960		
Dalton	1809	1753	56	1370	439	1249	400		
WHITFIELD—Cont'd.									
1070. Varnell's Station	511	510	1	446	65	945	255		
1233. Tunnel Hill	884	883	1	744	140	742	72		
WILCOX.									
443. Bower's Mills	668	667	1	391	277				
1103. Gin House	384	384		349	35				
1158. Abbeville	613	613		479	134				
1171. Shakerag	361	360	1	347	14				
1177. McDuffie Mill	413	412	1	336	77				
WILKES.									
164. Town	2412	2368	44	742	1670				
Washington	1506	1463	43	599	907			459	65
165. Newton	552	550	2	169	383				
166. Limeford's	765	764	1	279	486				
167. Mallorysville	441	440	1	148	293				
168. Centerville	561	561		272	289				
169. Tyrone	684	681	3	218	466				
171. Irwin's	452	452		227	225				
174. Upton's	571	571		169	402				
175. Cross Roads	877	875	2	309	568				
176. Pente	806	805	1	213	593				
177. Bussey's	558	556	2	199	359				
178. Danburg	697	696	1	252	445				
179. Anderson's	883	883		172	711				
180. Delhi	564	562	2	247	317				
181. Williams	973	970	3	353	620				
WILKINSON.									
327. Irwinton	1067	1063	4	439	628	692	587		
Irwinton	241	237	4	165	76				
328. Bloodworth	818	818		476	342	880	398		
329. Lord's	1806	1802	4	1023	783	741	508		
331. Ramah	1512	1504	8	970	542	1258	448		
332. Griffin's	1045	1045		488	557	522	254		
352. High Hill	1480	1480		573	907	787	622		
353. Turkey Creek	709	709		227	482	194	791		
1245. Bethel	946	945	1	488	458	398	294		
WORTH.									
512.	982	981	1	526	456				
867.	1155	1153	2	901	254				
Isabella	54	54		54					
1044.	534	534		449	85				
1121.	833	832	1	529	304				
1124.	40	40		34	6				
1125.	234	234		234					

(a) County number. (b) Slave population not separable.

TERRITORY OF IDAHO.

COUNTIES.	1870 Total.	1870 Native.	1870 Foreign.	1870 White.	1870 Colored.	1870 Chinese.	1870 Indian.	1860 White.	1860 Colored.	1860 Chinese.
ADA. (*)										
Boisé City	995	739	256	912	13	65	5			
Boisé Valley	76	62	14	72	2	2				
ALTURAS. (*)										
Atlanta, (town)	72	48	24	71		1				
Boisé River District	40		40			40				
Boisé River Mining District	40	25	15	30		9	1			
Overland Road and Snake River	28	23	5	28						
Overland Road and vicinity	83	68	15	81		2				
South Boisé River Mining District	16		16			16				
Yuba and Middle Boisé District	80	11	69	20		60				
BOISÉ.										
Beaver Creek	80	2	78	5		75				
Buena Vista	880	100	780	147		733				
Centreville	474	124	350	202	1	271				
Deadwood Basin	40	17	23	27		13	1			
BOISÉ—Cont'd.										
Gold Hill	111	21	90	59		49	3			
Granite Creek	299	91	208	217	4	77	1			
Idaho City	889	402	487	632	4	253				
Payette Mines	39	28	11	38		1				
Payette Valley	118	89	29	116		1	1			
Pioneer	477	114	363	271	4	202				
Placerville	318	117	201	235	2	80	1			
Squaw Creek Valley	30	26	4	30						
Upper Payette Valley	79	52	27	78		1				
IDAHO.										
Florence Precinct	154	47	107	121		33				
Miller's Camp Precinct	6	3	3	6						
Slate Creek Precinct	13	9	4	10		3				
Warren Precinct	22	17	5	22						
Washington Precinct	543	92	451	190	2	348	3			
White Bird Precinct	71	17	54	41		26	4			
South Fork Salmon River	40	20	20	25		15				

(*) Incomplete; some civil divisions were not separately returned.

Table III.—TERRITORY OF IDAHO—Continued.

COUNTIES.	1870 Total.	1870 Native.	1870 Foreign.	1870 White.	1870 Colored.	1870 Chinese.	1870 Indian.	1860 White.	1860 Colored.	1860 Chinese.
LEMHI.										
Fort Lemhi District	37	32	5	37						
Leesburg Mining District	180	85	95	137	1	42				
Loon Creek Mining District	480	242	238	470	1	7	2			
Salmon River Mining District	87	55	32	86		1				
Salmon City and vicinity	166	88	98	116		70				
Stanley Basin Mining District	18	7	11	18						
NEZ PERCÉ.										
First District	512	301	211	422	3	72	15			
Lapwai, (garrison)	91	50	41	91						
Kootenai District	31	23	8	31						
Nez Percé Reservation	112	80	32	107	1	4				
Second District	225	126	99	149		72	4			
Third District	727	79	648	128		599				
ONEIDA.										
Bear River Valley, (geographical)	314	216	98	314						
Montpelia	120	83	37	120						
Lincoln Valley, (geographical)	156	87	69	156						
Fort Hull	77	37	40	77						
Malade Valley, (geographical)	994	534	460	993	1					
ONEIDA—Cont'd.										
Malade City	591	311	280	590	1					
Snake River Mining District	159	120	39	159						
Soda Spring, (town)	144	107	37	144						
Upper Snake River Mining District	155	125	30	155						
OWYHEE. (*)										
Booneville Mining District	160	27	133	60		91				
Bruno District	40	38	2	38		1	1			
Camp Three Forks, (garrison)	89	45	44	89						
Flint Mining District	30	18	12	27		3				
Oro Fino Mining District	113	24	89	107		6				
Reynold's Creek District	77	60	17	73		3	1			
Silver City Mining District	873	460	413	685	9	179				
Silver City	599	350	249	473	8	118				
Snake River Mining District	120	93	27	120						
Wagontown Mining District	160	53	107	75		85				
SHOSHONE.										
First Election Precinct	598	54	544	136	1	461				
Second Election Precinct	4		4	4						
Third Election Precinct	120	39	81	112	1	7				

(*) Incomplete; some civil divisions were not separately returned.

STATE OF ILLINOIS.

Note.—The marginal column marks townships, precincts, and land-survey townships; the first indentation, cities; the second, towns. Names of towns are placed under the name of the township, precinct, or land-survey township in which they are respectively situated. The population of each township, precinct, or land-survey township includes that of all towns situated in it.

COUNTIES.	1870 Total.	1870 Native.	1870 Foreign.	1870 White.	1870 Colored.	1860 White.	1860 Colored.	1850 White.	1850 Colored.
ADAMS.									
Beverly	1173	1088	85	1173		1086		914	
Burton	1423	1228	195	1421	2	1430		1226	
Camp Point	2130	1937	193	2116	14	1470		588	
Clayton	2063	1765	298	2033	30	1380		781	
Columbus	975	808	167	975		882		866	
Concord	1140	1023	117	1123	17	816		764	
Ellington (a)	2298	1777	521	2138	160	1751	1	1430	21
Fall Creek	990	858	132	990		957		946	2
Gilmer	1425	1161	264	1397	28	1182		1051	
Honey Creek	1495	1341	154	1453	42	1201		801	
Coatsburg	192	160	32	192					
Houston	1239	1118	121	1234	5	1007	1	478	
Keene	1283	1219	64	1283		988		652	
Liberty	1623	1479	144	1623		1536		1077	
Lima	1462	1410	52	1457	5	1468		920	
Lima	285	281	4	284	1				
McKee	1410	1286	124	1409	1	946			
Melrose (a)	2076	1464	612	1927	149	1786	22	1533	8
Mendon	1796	1634	162	1766	30	1758			
Mendon	501	474	27	495	6				
North East	1521	1180	341	1519	2	1122		499	
Payson	1881	1764	117	1881		1905		1494	
Quincy	24052	16319	7733	22978	b1073	13566	152	6812	90
1st ward	3916	3023	893	3702	214	1888	23		
2d ward	3032	2251	781	2917	115	2540	13		
3d ward	4610	3123	1487	4468	142	2920	33		
4th ward	4532	2390	2142	4526	6	2142	13		
5th ward	3942	2640	1302	3824	118	2550	4		
6th ward	4020	2892	1128	3541	b478	1526	66		
Richfield	1496	1417	79	1496		1487	2	820	
Ursa	1411	1346	65	1402	9	1420	1	2627	18
ALEXANDER.									
Cairo (c)	6267	5022	1245	4418	1849	2141	47	234	8
Clear Creek	1068	1042	26	1023	45				
Dog Tooth	301	295	6	210	91				
Grove Island	553	537	16	448	105				
Hazlewood	674	671	3	656	18				
North Cairo (d)	58	58		20	38				
Santa Fé	600	565	35	555	45				
Thebes	473	443	30	472	1				
Unity	570	530	40	466	104				
BOND.									
Beaver Creek	1490	1295	195	1489	1				
Fairview	1044	1023	21	1044					
Greenville	1989	1800	189	1970	19	997	3	374	4
La Grange	1060	1031	29	1059	1				
McCord	1433	1324	109	1353	80				
Mulberry Grove	1738	1700	38	1730	8	216		84	
Okaw	945	844	101	945					
Pocahontas	1535	1216	319	1534	1			126	
Ripley	972	817	155	972					
7 north, range 2 west	336	334	2	336					
7 north, range 3 west	367	361	6	367					
7 north, range 4 west	243	235	8	243					
BOONE.									
Belvidere	4410	3501	909	4379	31	3548	6	1935	5
Belvidere	3231	2573	658	3209	22	2440	6	998	5
Benton (e)								801	
Bonus	1164	1019	145	1163	1	1100		874	
Boone	1536	1135	401	1536		1098		834	
Caledonia	1345	955	390	1345		1181		715	
Flora (e)	1273	1125	148	1270	3	1294			
Le Roy	1002	844	158	1002		1160		919	
Manchester	1144	758	386	1144		1207		869	
Ohio (f)								872	
Spring (f)	1068	808	260	1068		1082	2		
BROWN.									
Buckhorn	1050	1017	33	1050		789		420	
Cooperstown	1522	1477	45	1522		1482	1	916	
Elkhorn	1150	1061	89	1150		1121		892	1
Lee	1560	1471	89	1560		1360		651	1
Missouri	1145	1011	134	1145		911		608	
Mount Sterling	2703	2422	281	2677	26	1807	18	1472	7
Mount Sterling	1352	1179	173	1344	8			554	2
Pea Ridge	1011	906	105	1011		891		813	
Ripley	593	580	13	593		337		278	
Versailles	1471	1412	59	1471		1221		924	

(a) Exclusive of part of city of Quincy.
(b) Also 1 Indian.
(c) City of Cairo includes all of South Cairo and part of North Cairo Precincts.
(d) Exclusive of part of city of Cairo.
(e) In 1852 name changed from Benton to Flora.
(f) In 1852 name changed from Ohio to Spring.

TABLE III.—STATE OF ILLINOIS—Continued.

COUNTIES.	1870					1860		1850	
	Total.	Native.	Foreign.	White.	Colored.	White.	Colored.	White.	Colored.
BUREAU.									
Arispe (a)	1216	980	236	1215	1	811			
Tiskilwa (a)	761	676	85	759	2	559			
Berlin (b)	1469	1295	174	1456	13	1211		439	
Brawley (c)						930	9	101	
Bureau	1145	938	207	1145		936		167	
Centre (d)						1153		383	
Clarion	1023	756	267	1023		1053		537	
Concord	2309	1944	365	2309		982		364	
Sheffield	771	617	154	771		706			
Dover (b)	1402	1226	176	1394	8	960		742	
Dover (b)	304	291	13	299	5	362		103	
Fairfield	748	650	98	748		520		205	
Gold (e)	392	276	116	392		245		19	
Green River (e)								75	
Greenville (e)	901	804	97	896	5	687		244	
Hall	1059	744	315	1059		892			
Indian Town (a)	1660	1373	287	1643	17	1009	1	459	
Lamoille	1408	1188	220	1406	2	1152		462	
Leepertown	387	293	94	387		299			
Macon	839	703	136	839		689		74	
Manlius (e)	973	799	174	973		611			
Milo	1118	1014	104	1118		1028			
Mineral	1034	841	193	1033	1	852		142	
Neponset (c)	1510	1174	336	1508	2				
Ohio	1137	912	225	1137		1078		183	
Princeton	4363	3313	1050	4307	56	3592	1	777	1
Princeton	3264	2467	797	3212	52	2473			
Selby	1497	1109	388	1496	1	1673			
Walnut	1187	1015	172	1187		799		71	
Westfield	1396	978	418	1396		1148			
Wheatland	492	411	81	492		497			
Wyanet (d)	1750	1446	304	1713	37	343			
CALHOUN.									
Belleview	947	901	46	946	1	669		376	
Carlin	534	433	101	534					
Crater	564	393	171	564		754			
Gilead	498	452	46	496	2	656	1	552	1
Hamburg	707	643	64	707		649		374	
Hardin	650	518	132	650		425		596	
Illinois								520	
Point	1551	1104	447	1551		1247		812	
Richwood	1111	903	208	1111		743			
CARROLL.									
Cherry Grove (f)	1154	1022	132	1154		1057		261	
Elk Horn Grove	662	595	67	654	8	607		434	
Fair Haven	1169	835	334	1168	1	682			
Freedom	811	741	70	811		713		332	
Harlem (g)								392	
Lima	531	455	76	531		509		196	
Mount Carroll	2815	2458	357	2813	2	2313	1	1006	2
Mount Carroll	1756	1552	204	1754	2	1322	1	462	
Rock Creek	2056	1859	197	2046	10	699			
Lanark	972	863	109	963	9				
Salem	839	653	186	835	4	712	13	272	
Savanna	1236	999	237	1233	3	825	1	657	1
Savanna	971	778	193	970	1	420	1		
Shannon (f)	1102	856	246	1102					
Shannon	635	522	113	635					
Washington	603	395	208	602	1	488			
Woodland	906	772	134	906		751		395	
Wysox	1331	1243	88	1330	1	1350		636	
Milledgeville	238	213	25	238		250			
York (g)	1490	1332	158	1490		1012			
CASS.									
Arenzville	884	650	234	884		792		150	
Beardstown	3582	2690	892	3582		3820	1	1578	5
Beardstown	2528	1856	672	2528					
1st ward	1050	800	250	1050					
2d ward	699	545	154	699					
3d ward	779	511	268	779					
Ravenswood	55	45	10	55					
Chandlerville	1047	888	159	1047		978			
Chandlerville	401	333	68	401					
Hickory (h)	513	444	69	513					
Husted (h)						438	11		
Indian Creek	433	366	67	433		438			
Lancaster	1239	1163	76	1235	4	1320			
Ashland	203	185	18	200	3				
Monroe	630	563	67	630		797			
Princeton	348	325	23	348		320			
Richmond	1115	1060	55	1115		972			
Virginia	1789	1562	227	1789		1438		462	
Virginia	954	833	121	954					

COUNTIES.	1870					1860		1850	
	Total.	Native.	Foreign.	White.	Colored.	White.	Colored.	White.	Colored.
CHAMPAIGN.									
Brown (i)	486	434	52	486					
Champaign (j)	710	620	90	708	2	515			
Champaign	4625	3667	958	4502	123	1696	31		
Colfax	633	522	111	633		130			
Compromise (k)	707	616	91	707					
Condit	755	676	79	755		346			
Crittenden	870	782	88	870		270			
East Bend (i)	643	547	96	643		423			
Harwood (l)	779	665	114	779					
Hensley	804	720	84	804		598			
Kerr (k)	361	342	19	361		356			
Ludlow (l)	920	757	163	920		342			
Middletown	1401	1318	83	1396	5	1067	2		
Newcomb	897	862	35	897		353			
North Homer (m)	641	619	22	641					
Pesotum (n)	919	781	138	919					
Philo	1184	1091	93	1184		373			
Philo	291	285	6	291					
Rantoul (k)	1628	1355	273	1627	1	244			
Raymond (o)	323	231	92	323					
Sadorus (n)	1458	1236	222	1458		807			
Sadorus	300	254	46	300					
Scott	755	676	79	755		198	1		
Sidney (o)	1560	1425	135	1528	32	963			
Sidney	480	447	33	480					
Somer	1120	1025	95	1098	22	808	3		
South Homer (m)	1510	1320	190	1509	1	1341	1		
Homer	767	694	73	766	1			120	
Stanton	1088	1055	33	1088		256			
St. Joseph	1222	1205	17	1222		946			
Tolono	1413	1195	218	1412	1	515			
Tolono	777	626	151	776	1				
Urbana	3325	2982	343	3279	46	2028	10		
Urbana	2277	2017	260	2237	40	1360	10	210	
CHRISTIAN.									
Assumption	1246	933	313	1246					
Assumption	590	461	129	590					
Bear Creek	720	650	70	720					
Buckhart	2028	1981	47	2027	1				
Greenwood	776	698	78	776					
Johnson	640	615	25	640					
King	413	342	71	413					
Locust	825	714	111	825					
May	681	629	52	681					
Morrisonville	128	111	17	128					
Mosquito	1270	1206	64	1270					
Mount Auburn	1640	1610	30	1640					
Pana	3096	2761	335	3081	15				
Pana	2207	1945	262	2192	15				
Ricks	414	322	92	413	1				
Rosemond	1107	992	115	1107					
South Fork	1279	1115	164	1270	9				
Stonington	738	656	82	738					
Tacusah	1182	1105	77	1181	1				
Taylorville	2180	2004	176	2162	18				
CLARK.									
Anderson	947	859	88	947		726			
Auburn	602	575	27	602		437		504	
Clear Creek (p)								720	
Cumberland	1469	1440	29	1469		1020		334	
Darwin	1012	919	93	1012		779		1311	32
Dolson (q)	1221	1179	42	1221		1264			
Douglas	555	503	52	555		536			
Johnson	823	814	9	823		820		672	
Livingston (p)								672	
Marshall	2541	2226	315	2528	13	1866	17	1335	
Martinsville	1572	1507	65	1572		1095		1132	
Melrose	989	983	6	989		918		672	
Mill Creek (q)								378	
Orange	924	918	6	924		710			
Parker	863	860	3	863		757			
Richland (r)								924	
Wabash (p)	2945	2790	155	2937	8	2229	22		
Westfield (r)	1166	1148	18	1166		807			
York	1090	1079	11	1090		984		840	
CLAY.									
Bible Grove	998	967	31	998					
Blair	857	840	17	857					
Clay City	1364	1291	73	1346	18				
Clay City	594	544	50	587	7				
Harter	2785	2672	113	2771	s13				
Flora	1339	1289	50	1326	13	455	1		
1st ward	499	480	19	491	8				
2d ward	470	459	11	465	5				
3d ward	370	350	20	370					

(a) Of Tiskilwa Village 390 in Arispe and 371 in Indian Town.
(b) Of Dover Village 35 in Berlin and 269 in Dover.
(c) In 1866 name changed from Brawley to Neponset.
(d) Since 1860 Centre merged in Wyanet.
(e) Since 1850 merged in Gold, Greenville, and Manlius.
(f) In 1865 Shannon from Cherry Grove.
(g) In 1850 York from Harlem.
(h) In 1860 name changed from Husted to Hickory.
(i) In 1869 Brown from East Bend.
(j) Exclusive of city of Champaign.
(k) In 1868 Compromise from Kerr and Rantoul.
(l) In 1869 Harwood from Ludlow.
(m) North and South Homer together constitute the township of South Homer.
(n) In 1864 Pesotum from Sadorus.
(o) In 1867 Raymond from Sidney.
(p) Since 1850 Wabash from Clear Creek and Livingston.
(q) Since 1850 Dolson from Mill Creek.
(r) Since 1850 Westfield from Richland.
(s) Also 1 Indian.

TABLE III.—STATE OF ILLINOIS—Continued.

COUNTIES.	1870 Total.	1870 Native.	1870 Foreign.	1870 White.	1870 Colored.	1860 White.	1860 Colored.	1850 White.	1850 Colored.
CLAY—Cont'd.									
Hoosier Prairie	1179	1171	8	1179					
Larkinsburg	976	931	45	976					
Louisville	1200	1161	39	1198	2				
Louisville	529	511	18	529		313			
Oskaloosa	1171	1129	42	1152	19				
Pixley	1517	1396	121	1517					
Stanford	1349	1311	38	1347	2				
Xenia	2479	2432	47	2477	2				
Xenia	916	876	40	914	2	472			
CLINTON.									
Township 1 N., R. 1 W.	991	877	114	960	31				
Township 2 N., R. 1 W.	919	704	215	915	4				
Township 3 N., R. 1 W.	617	553	64	617					
Township 1 N., R. 2 W.	522	464	58	517	5				
Township 2 N., R. 2 W.	2402	1930	472	2310	92				
Carlyle	1364	1045	319	1337	27			280	9
Township 3 N., R. 2 W.	698	594	104	698					
Township 1 N., R. 3 W.	513	432	81	485	28				
Township 2 N., R. 3 W.	919	671	248	914	5				
Township 3 N., R. 3 W.	874	689	185	868	6				
Township 1 N., R. 4 W.	1054	562	492	1054					
Hanover	391	191	200	391					
Township 2 N., R. 4 W.	1512	892	620	1478	34				
Breese	489	258	231	485	4				
Township 3 N., R. 4 W.	1032	695	337	922	110				
Jamestown	120	81	39	120					
Township 1 N., R. 5 W.	1353	750	603	1353					
Township 1 S., R. 5 W.	520	328	192	520					
Township 2 N., R. 5 W.	2359	1605	754	2351	8				
Hull	300	177	123	300					
Trenton	948	626	322	948					
COLES.									
Ashmore (a)	2088	2059	29	2088		1277			
Charleston	4472	4278	194	4457	15	2214	4	2259	3
Charleston	2849	2702	147	2834	15			846	3
East Oakland (b)	1500	1477	23	1478	22	1217	1		
Greasy Creek (c)								453	
Hickory (d)	1402	1339	63	1402					
Hitesville (a)								909	
Humboldt (e)	2023	1896	127	2023		692			
Hutton	2196	2176	20	2196		1727			
Independence (b)								898	7
Lafayette	1265	1229	36	1257	8	734			
Lower Okaw (f)								440	
Mattoon (e)	4967	4517	450	4793	174	1946	19		
Morgan	818	801	17	818		624			
Muddy (g)								767	5
New Albany (c)								748	17
Okaw (h)	1711	1645	66	1711					
Okaw South (e) (f) (h)						902			
Paradise	1220	1208	12	1219	1	793	2		
Pleasant Grove (g)	1573	1557	16	1573		1285			
Salisbury								1426	
Seven Hickory (d)						763	2		
Upper Okaw (c)								657	
Wabash								742	4
COOK.									
Barrington	1490	1034	456	1485	5	1312		676	
Bloom	1213	693	520	1213		1228		785	
Bremen	1501	729	772	1501		1417		250	
Bremen	164	78	86	164					
Calumet (i) (j)	1253	652	601	1251	2				
Chicago	298977	154420	144557	295281	k3691	111214	958	29640	323
1st ward	6522	3749	2773	6203	319	11303	98	3447	74
2d ward	14320	8547	5773	13140	1180	9738	326	2446	73
3d ward	17681	10008	7673	16210	l1437	6813	269	2065	58
4th ward	12174	8166	4008	12077	m96	4919	91	2712	60
5th ward	11566	7991	3575	11466	100	11346	61	3360	
6th ward	19445	9083	10362	19433	12	16034	32	3185	5
7th ward	13854	5093	8761	13843	11	17927	10	3359	
8th ward	22911	10050	12861	22897	14	6717	41	3190	2
9th ward	27817	13023	14794	27794	23	5222	5	2085	15
10th ward	13771	8752	5019	13649	122	18286	22		
11th ward	15065	6888	8177	15023	42				
12th ward	13976	8490	5486	13925	51				
13th ward	8928	6758	2170	8874	54				
14th ward	9035	5746	3289	8915	120				
15th ward	20361	7634	12727	20341	20				
16th ward	14045	6843	7202	14035	10				
17th ward	18078	8181	9897	18071	7				
18th ward	17084	6886	10198	17082	2				

(a) Since 1850 Ashmore from Hitesville.
(b) Since 1850 East Oakland from Independence.
(c) Since 1850 Greasy Creek, New Albany, and Upper Okaw to Douglas County.
(d) Since 1860 name changed from Seven Hickory to Hickory.
(e) Since 1850 Humboldt and Mattoon from Okaw South.
(f) Since 1850 name changed from Lower Okaw to Okaw South.
(g) Since 1850 Pleasant Grove from Muddy.
(h) Since 1860 name changed from Okaw South to Okaw.
(i) In 1862 Calumet from east half of Worth.
(j) In 1867 Hyde Park increased by east half of Calumet and part of Lake.
(k) Also 5 Indians.
(l) Also 4 Indians.
(m) Also 1 Indian.

COUNTIES.	1870 Total.	1870 Native.	1870 Foreign.	1870 White.	1870 Colored.	1860 White.	1860 Colored.	1850 White.	1850 Colored.
COOK—Cont'd.									
19th ward	8716	4783	3933	8702	14				
20th ward	13628	7149	6479	13571	57				
East Chicago								490	14
South Chicago						2050	3	1007	1
West Chicago						859		485	9
Miscellaneous								851	7
On boats and ships								658	5
Cicero	1545	1011	534	1541	4	1272			
Elk Grove	1120	664	456	1120		989		672	
Evanston (n)	3062	2162	900	3019	43	829	2		
Hanover	1098	593	505	1097	1	926		672	
Hyde Park (j) (o)	3644	2238	1406	3616	28				
Jefferson	1813	893	920	1769	44	1363	32	798	6
Lake (j) (o)	3360	1883	1477	3359	1	1741	14	347	2
Lake View (n)	1841	1049	792	1839	2	587			
Lemont	3573	1772	1801	3572	1	1389		210	
Leyden	1437	830	607	1436	(p)	1505		756	
Lyons	2427	1275	1152	2426	1	1044		860	
Maine	1808	1068	740	1806	2	1141	1	520	28
New Trier	1105	742	363	1105		912		473	
Niles	1791	850	941	1782	9	1346		408	
Northfield	1705	1004	701	1703	2	1534		1013	
Orland	1130	579	551	1127	3	1049		504	
Palatine	1855	1218	637	1854	1	1462		617	
Palos	853	523	330	851	2	1019		336	
Proviso	2091	981	1110	2078	13	1268		482	
Rich	1539	722	817	1539		1143		168	
Ridgeville (n)								441	3
Shaumburg	931	456	475	931		907		488	
Thornton	2222	1100	1122	2221	1	1351		369	
Thornton	301	156	145	301		1033			
Wheeling	1835	1067	768	1833	2	1669		888	15
Worth (i)	1747	986	761	1747		2330		589	
CRAWFORD.									
Franklin								504	
Honey Creek	1868	1865	3	1868					
Hutsonville	1851	1836	15	1851		463	5		
Licking	1625	1609	16	1625					
Martin	1099	1093	6	1099					
Montgomery	1792	1775	17	1792					
Oblong	1490	1474	16	1490					
Palestine	1988	1959	29	1984	4	540			
Robinson	1851	1826	25	1851		315	1	288	6
South West	325	325		325					
CUMBERLAND.									
Clear Creek (q)						400		378	
Cottonwood (r)	1342	1334	8	1342		480		664	
Crooked Creek (s)	981	963	18	980	1	520			
Greenup (t)	2128	2083	45	2127	1	1400		946	
Greenup	535	509	26	535					
Hurricane (u)						1038		539	
Johnstown (r) (t) (p)						633	2		
Long Point (s)						560		512	
Neoga (q)	2285	2220	65	2284	1	799			
Neoga	540	534	6	539	1				
Pleasantville (v) (w)						160			
Spring Point (x)	833	717	116	833		640			
Sumpter (v)	1751	1724	27	1751					
Prairie City	305	297	8	305		1199			
Turkey Creek (x)						480			
Union (u)	1836	1829	7	1836					
Wabash (q)								123	
Woodbury (w)	1067	1017	50	1067				656	
DE KALB.									
Afton	873	649	224	873		516			
Clinton	1004	863	141	1003	1	1006		350	
Courtland (y)	1293	1108	185	1292	1				
De Kalb	2164	1653	511	2145	19	1708		480	
Franklin	1004	813	191	1004		936		716	
Genoa	993	859	134	992	1	985		605	
Kingston	975	848	127	975		1052	1	604	
Malta	1157	840	317	1153	4	620			
Mayfield	941	786	155	941		998		564	
Milan	857	573	284	855	2	262			
Pampas (y)						1298		1038	
Paw-Paw	978	849	129	977	1	1107		653	
Pierce	1003	744	259	1003		945			
Shabbona	1205	909	296	1205		963		380	
Somononk	3359	2845	514	3339	20	2227		704	
Sandwich	1844	1615	229	1829	15	952			
South Grove	795	602	193	795		662		147	

(n) In 1857 Evanston and Lake View from Ridgeville.
(o) In 1861 Hyde Park from Lake.
(p) Also 1 Indian.
(q) In 1861 Neoga from Clear Creek and Wabash.
(r) In 1861 Cottonwood from Johnstown.
(s) In 1861 Crooked Creek from Long Point.
(t) In 1861 Greenup from Johnstown.
(u) In 1861 Union from Hurricane.
(v) In 1861 Sumter from Johnstown and Pleasantville.
(w) In 1861 Woodbury from Pleasantville.
(x) In 1861 Spring Point from Turkey Creek.
(y) In 1865 name changed from Pampas to Courtland.

TABLE III.—STATE OF ILLINOIS—Continued.

COUNTIES.	1870 Total.	1870 Native.	1870 Foreign.	1870 White.	1870 Colored.	1860 White.	1860 Colored.	1850 White.	1850 Colored.
DE KALB—Cont'd.									
Squaw Grove	886	706	180	886		795	1	341	
Sycamore	2852	2328	524	2848	4	2253	5	974	1
Sycamore	1967	1624	343	1967		1266	5	837	1
1st ward	292	254	38	292					
2d ward	364	298	66	364					
3d ward	723	597	126	723					
4th ward	588	475	113	588					
Victor	926	696	230	926		746			
DE WITT.									
Barnett	1078	1053	25	1078		804			
Clintonia	2638	2419	219	2583	55	1980	4		
Clinton	1800					1358	4	307	
Creek	1022	987	35	1022		794			
De Witt	1061	1034	27	1061		1018			
Harp	1164	1127	37	1164		743			
Nixon	649	613	36	649		337			
Rutledge	664	645	19	664		546			
Santa Anna	1276	1231	45	1276		832	1		
Farmer City	537	506	31	537					
Texas	1064	1007	57	1064		892	1		
Turnbridge	1105	1039	66	1105		660			
Wapella	1437	1255	182	1436	1	1016			
Waynesville	970	953	17	970		872			
Waynesville								322	
Wilson	640	600	40	640		314			
DOUGLAS.									
Arcola	2332	2081	251	2332					
Arcola						363			
Bourbon	1457	1380	77	1457					
Bowdre	1313	1277	36	1313					
Camargo	1808	1781	27	1785	23				
Garrett	1599	1488	111	1599					
Newman	1077	1047	30	1075	2				
Sargent	1035	1024	11	991	44				
Tuscola	2863	2718	145	2835	28				
Tuscola						355	1		
DU PAGE.									
Addison	1613	799	814	1613		1413		818	
Bloomingdale	1141	732	409	1141		1373	2	895	1
Downer's Grove	2518	1701	817	2507	11	1806		950	1
Lisle (a)	1270	908	362	1270		1266			
Milton	2175	1714	461	2159	16	1906	1	999	
Wheaton	998	852	146	985	13	645			
Naperville (a)	1226	968	258	1226		2598	1	1628	
Naperville	1713	1314	399	1713					
Wayne	1019	734	285	1019		1028		886	1
Winfield	2211	1585	626	2211		1781	1	1149	
York	1799	1017	782	1703	16	1525		853	
Elmhurst	329	164	165	323	6				
EDGAR.									
Bruellett's (b)	1086	1077	9	1086		998			
Buck (c)	794	752	42	794		740			
Edgar	1617	1580	37	1617		1451	1		
Elbridge	1807	1789	18	1807		1755	5		
Embarras (d)	1280	1247	33	1271	9	965		1321	16
Grandview (d)	1899	1825	74	1890	9	1512	1		
Hunter (b)	1029	973	56	1029					
Kansas	1618	1580	38	1615	3	1231			
Paris	4522	4253	269	4446	76	3066	25	696	1
Paris	3057	2846	211	3000	57	1908	22		
Prairie	829	823	6	829		711			
Ross	731	713	18	729	2	667	1		
Shiloh (c)	745	728	17	745					
Stratton (b)	1621	1580	41	1618	3	1946			
Symmes	1185	1166	19	1179	6	1233	4		
Young America (c)	687	678	9	684	3	613			
EDWARDS.									
Albion	2856	2400	456	2815	41				
Albion	1613	474	139	613				364	1
Dixon	526	465	61	526					
French Creek	1132	977	155	1106	26				
Salem	1582	1368	214	1582					
Shelby	1469	1355	114	1469					
EFFINGHAM.									
Bishop	1564	422	142	564		474	1		
Douglas (e)	3222	2481	741	3220	2	1759	1		

(a) Exclusive of part of village of Naperville.
(b) In 1861 Hunter from Bruellett's and Stratton.
(c) In 1866 Shiloh from Buck and Young America.
(d) In 1850 the population of Grandview included in the population of Embarras.
(e) In 1864 Teutopolis from Douglas.
(f) In 1870 reported as having no population; now in Summit Township.
(g) Since 1860 name changed from Howard Point to Avena.
(h) In 1869 Bear Grove from Vandalia.
(i) Since 1860 name changed from Cumberland to Brownstown.
(j) In 1860 name changed from Richland to Wilburton.
(k) In 1860 Sefton was erroneously published "Jefton."

COUNTIES.	1870 Total.	1870 Native.	1870 Foreign.	1870 White.	1870 Colored.	1860 White.	1860 Colored.	1850 White.	1850 Colored.
EFFINGHAM—Cont'd.									
Effingham	2383	1864	519	2381	2				
Ewington (f)						200			
Jackson	1028	987	41	1028		635			
Liberty	504	484	20	504		452			
Lucas	592	522	70	592		177			
Mason	1908	1789	119	1902	6	1028	1		
Mason	490	467	23	486	4	197			
Moccasin	1088	882	206	1088		320			
Mound	1211	868	343	1211		325			
Saint Francis	509	322	187	509		139			
Summit	1432	1254	178	1432		1080			
Teutopolis (e)	1033	641	392	1033					
Union	637	608	29	637		394	5		
Watson	1066	959	107	1064	2	715	3		
West	859	639	220	859		287			
FAYETTE.									
Avena (g)	1182	1130	52	1182					
Howard Point (g)						641			
St. Elmo	273	254	19	273					
Bear Grove (h)	992	966	26	984	8				
Bowling Green	1097	1067	30	1097		514			
Cumberland (i)						619			
Hurricane	1333	1242	91	1333		565			
Kaskaskia	1220	1144	76	1218	2	690			
Shobonier	143	137	16	143					
Laclede	1242	1062	180	1242		406			
Farnia	232	197	35	232					
Laclede	159	135	24	159					
Loudon	1186	1177	9	1186		860			
Otego	903	864	39	903					
Ramsey	1862	1743	119	1862		1086			
Richland (j)						656			
Sefton (k)	1227	1174	53	1227		699			
Seminary	920	895	25	918	2	689			
Sharon	1663	1530	133	1660	3	908			
Vandalia (h)	2431	2073	358	2392	38	1956	43		
Vandalia	1771	1443	328	1754	17	1112	33	393	26
1st ward	731	583	148	722	9				
2d ward	527	434	93	522	5				
3d ward	513	426	87	510	3				
Wheatland	871	823	48	871		767			
Wilburton (j)	1509	1232	277	1509					
FORD.									
Brenton (l) (m) (n)	1073	915	158	1072	1				
Piper City	302	267	35	302					
Button (o)	610	521	89	610					
Dix (p) (q) (r)	782	683	99	782					
Drummer (p)	568	509	59	568		342			
Lyman (m)	740	559	181	740					
Mona (v)	356	249	107	356					
Patton (o) (s)	2726	1957	769	2714	12	1293			
Paxton	1456	1037	419	1445	11	275			
Peach Orchard (r)	374	254	120	374					
Pella (n)	552	464	88	552					
Rogers (t) (v)	593	444	149	593					
Stockton (t) (l)						344			
Sullivant (b)	141	64	77	140	1				
Wall (s)	588	486	102	588					
FRANKLIN.									
Township 5 S., R. 1 E	1040	1040		1040		477			
Township 6 S., R. 1 E	960	948	12	960		664			
Township 7 S., R. 1 E	788	784	4	788		766			
Township 5 S., R. 2 E	660	660		660		435			
Township 6 S., R. 2 E	1036	1033	3	1036		560			
Township 7 S., R. 2 E	909	907	2	909		592			
Township 5 S., R. 3 E	1224	1212	12	1224		953			
Township 6 S., R. 3 E	1458	1443	15	1458		1226	13		
Benton	615	600	15	615		380			
Township 7 S., R. 3 E	1270	1266	4	1270		1056	6		
Township 5 S., R. 4 E	988	985	3	988		887			
Township 6 S., R. 4 E	1015	1004	11	1015		640			
Township 7 S., R. 4 E	1304	1298	6	1298	6	1111	7		
FULTON.									
Astoria	2118	2031	87	2118		1682		1213	
Banner	1104	1079	25	1104		1026			
Utica (u)								699	1
Bernadotte	1253	1213	40	1253		1057	1	787	
Buckhart	1577	1467	110	1577		1273	1	1114	1
Canton	4472	4119	353	4452	20	3577	8	2576	3

(l) In 1864 Brenton from Stockton.
(m) In 1867 Lyman from Brenton.
(n) In 1870 Pella from Brenton.
(o) In 1864 Button from Patton.
(p) In 1864 Dix from Drummer's Grove, now Drummer.
(q) In 1867 Sullivant from Dix.
(r) In 1868 Peach Orchard from Dix.
(s) In 1867 Wall from Patton.
(t) In 1863 Rogers from Stockton.
(u) In 1870 Utica Village reported as having no population.
(v) In 1869 Mona from Rogers.

TABLE III.—STATE OF ILLINOIS—Continued.

COUNTIES.	1870					1860		1850	
	Total.	Native.	Foreign.	White.	Colored.	White.	Colored.	White.	Colored.
FULTON—Cont'd.									
Canton	3308	2995	313	3290	18	2373	7	1565	3
1st ward	710	655	55	694	16				
2d ward	859	763	96	858	1				
3d ward	680	624	56	679	1				
4th ward	1059	953	106	1059					
Cass	1283	1260	23	1283		908		648	
Centre (a)								1025	
Deerfield	907	830	77	907		735		494	
Ellisville (b)	657	633	24	657		604			
Fairview	1317	1271	46	1317		1414		1047	
Farmers	1058	1013	45	1058		957		830	
Farmington	2066	1946	120	2 66		2154		1419	1
Harris	1029	980	49	1029		908			
Marietta	110	109	1	110		188		442	
Hickory (b)								763	1
Isabel	715	687	28	712	3	736		539	
Joshua	1175	1128	47	1175		1170		879	
Kerton	504	490	14	504		592		308	
Lafayette								965	
Lee	1296	1269	27	1296		1134	7	333	
Lewistown	2952	2739	213	2939	13	2301	6	1511	4
Liverpool	1336	1297	39	1327	9	1300	8	673	1
Orion	1082	1002	80	1082		823		527	
Pleasant	1685	1597	88	1676	9	1397	10	964	
Ipava	488	450	38	488		299			
Putnam (a)	1654	1537	117	1654		1384			
Cuba	568	492	76	568		348			
Union	1914	1744	170	1914		1661		916	
Avon	672	611	61	672		594			
Vermont	2289	2174	115	2278	11	1954	8	1560	4
Waterford	454	438	16	454		453		265	
Woodland	1602	1585	17	1602		1446			
Young Hickory (b)	792	769	23	792		643			
GALLATIN.									
Township 7, range 8	610	609	1	610		398		462	
Township 8, range 8	1332	1307	25	1311	21	877			
Township 9, range 8	1199	1153	46	1092	107	829	54	731	63
Equality	356	337	19	338	18	341	28		
Township 10, range 8	799	786	13	797	2	665	13	557	23
Township 7, range 9	755	727	28	755		718		122	4
New Haven	356	328	28	356		200			
Township 8, range 9	1438	1405	33	1438		756	7		
Township 9, range 9	1037	1015	22	969	68	839	28		
Township 10, range 9	1485	1382	103	1420	65	930	45		
Township 7, range 10	319	317	2	319		207	3		
Township 8, range 10	347	342	5	313	34	118	2	504	
Township 9, range 10	1813	1684	129	1498	315	1292	274	1559	205
Shawneetown	1309	1192	117	1088	221	914	201		
GREENE.									
Bluff Dale (c)	1440	1274	166	1440					
Carrollton (d)	2760	2357	403	2748	12	2749	[illegible]	760	27
Eastern (e)						1228			
Kane	957	894	63	956	1	1166			
Mineral Springs (c)	1181	1129	52	1181					
Mount Airy	1320	1269	51	1320		1315			
New Providence (d)	480	452	28	480					
North Apple Creek						604			
Walkerville	800	781	19	800		319			
White Hall (d)	1600	1431	169	1600		2932		240	6
White Hall	1200	1057	143	1200					
Wilmington						1309			
Woodville	1352	1251	101	1352		280			
Township 9, R. 10 W (c)	308	296	12	308					
Township 10, R. 10 W (e)	1706	1586	120	1706					
Fayette						480			
Greenfield						1599		237	
Township 11, R. 10 W	920	886	34	920					
Township 9, R. 11 W (e)	1119	1019	100	1119					
Township 10, R. 11 W (e)	1240	1085	155	1232	8				
Township 11, R. 11 W	1101	995	106	1101					
Township 12 S., R. 11 W	275	259	16	275					
Township 12 S., R. 12 W	1137	1097	40	1136	1				
Township 12 S., R. 13 W	581	569	12	581					
GRUNDY.									
Etienna	337	259	78	337		383		150	
Auxsable	927	663	264	906	21	857		370	
Braceville	1188	778	410	1183	5	607		93	
Felix	616	445	171	615	1	605			
Goodfarm	803	599	204	802	1	570		101	
Greenfield	1645	1222	423	1644	1	531		97	
Gardner	940	681	259	939	1				
Highland	980	781	199	979	1	382		67	
Mazon	1005	886	119	1005		896		469	
Morris (f)	113	59	54	113		142		625	2
Morris	3118	2292	826	3119	19	2099	6		
1st ward	391	325	66	391		401			
2d ward	544	411	133	544		443	6		
3d ward	1363	1010	353	1344	19	901			
GRUNDY—Cont'd.									
4th ward	623	413	210	623		354			
5th ward	217	153	64	217					
Nettle Creek	916	569	347	916		702		318	
Norman	417	344	73	416	(g)	363		56	
Saratoga	1233	740	493	1219	14	825		200	
Vienna	900	665	235	900		783		258	
Wauponsee	720	622	98	689	31	627	1	217	
HAMILTON.									
Township 3 S., R. 5 E	351	350	1	351		186			
Bell Prairie City	160	148	12	154	6				
Township 4 S., R. 5 E	1218	1182	36	1218		852			
Township 5 S., R. 5 E	1420	1415	5	1419	1	1165	2		
Township 6 S., R. 5 E	1211	1211		1199	12	909	11		
Township 7 S., R. 5 E	607	606	1	607		480			
Township 3 S., R. 6 E	379	367	12	373	6	229	10		
Township 4 S., R. 6 E	908	854	54	908		589			
Township 5 S., R. 6 E	1924	1894	30	1922	2	1330	15		
McLeansboro	683	667	16	681	2	446		213	8
Township 6 S., R. 6 E	960	943	17	960		677	10		
Township 7 S., R. 6 E	511	510	1	511		439	1		
Township 3 S., R. 7 E	122	122		122		79			
Township 4 S., R. 7 E	625	623	2	625		713	17		
Township 5 S., R. 7 E	1413	1387	26	1413		1170			
Township 6 S., R. 7 E	720	717	3	720		566			
Township 7 S., R. 7 E	645	643	2	645		465			
HANCOCK.									
Appanoose	1018	835	183	1018		835		384	
Augusta	1992	1858	134	1974	18	1673	6		
Bear Creek	1117	959	158	1116	1	1121			
Carthage	2448	2282	166	2446	2	1679			
Carthage	1448	1329	119	1446	2				
Chili	1601	1502	99	1599	2	1027	1		
Durham	1019	982	37	1019		1007			
Fountain Green	1475	1413	62	1475		1410			
Hamilton	1019	901	118	1003	16	783	2		
Hancock	926	903	23	926		720			
Harmony	1457	1366	91	1457		846			
La Harpe	1741	1638	103	1735	6	1521	3		
Montebello	1111	974	137	1101	10	694			
Nauvoo	1578	1031	547	1578		1387	7	1120	10
Pilot Grove	1217	1174	43	1217		1121			
Pontoosic	1946	1762	184	1946		1532			
Prairie	1380	1209	171	1380		575			
Rock Creek	1201	1085	116	1201		512			
Rocky Run	656	608	48	654	2	797			
Sonora	1485	1178	307	1484	1	1054		421	
St. Albans	1147	1075	72	1147		1099			
St. Mary's	1650	1629	21	1650		1470			
Walker	1474	1245	229	1467	7	1529			
Wilcox	4058	3079	979	4014	44	3361			
Warsaw	3583	2698	885	3539	44	2896			
Wythe	1219	1089	130	1200	19	1288	1		
HARDIN.									
Cavin Rock	869	863	[illegible]	829	40				
McFarlan	827	792	35	783	44				
Monroe	1468	1407	61	1465	[illegible]				
Rock Creek	856	841	15	856					
Rose Clare	533	474	59	531	2				
Seller's	560	552	[illegible]	560					
Township 11, range 8						2394	14		
Township 12, range 8						771	4		
Township 12, range 9						539	37		
HENDERSON.									
Township 8 N., R. 4 W.	1126	1059	67	1126		691		152	
Raritan	201	188	13	201		42			
Township 9 N., R. 4 W.	953	806	147	953		733		525	
Township 10 N., R. 4 W.	1406	1199	207	1405	1	1008		457	
Biggsville	353	290	63	353		63			
Township 11 N., R. 4 W.	1224	1119	105	1223	1	1041	1	669	1
Township 12 N., R. 4 W.	1028	929	99	1027	1	522		268	
Township 8 N., R. 5 W.	1132	1056	76	1131	1	947		153	
Terre Haute	139	138	1	139		127			
Township 9 N., R. 5 W.	1072	982	90	1070	2	1135		516	
Olena	127	115	12	127		104		47	
Warren	84	83	1	82	2	124		92	
Township 10 N., R. 5 W.	1438	1032	406	1438		489		483	
Lynn	251	131	120	251					
Sagetown	332	221	111	332					
Township 11 N., R. 5 W.	1723	1456	267	1722	1	1924	1	801	1
Oquawka	1370	1128	242	1369	1	1640	1	552	1
Township 12 N., R. 5 W.	143	135	8	143		98			
Township 8 N., R. 6 W.	709	633	76	709		599		437	
Township 9 N., R. 6 W.	433	377	56	433		258		135	
Shokokon	79	74	5	79		40		23	
Township 10 N., R. 6 W.	86	69	17	86		54			
Township 8 N., R. 7 W.	109	94	15	109				14	
Dallas City	78	71	7	78					

(a) Since 1850 Putnam from Centre.
(b) Since 1850 Ellisville and Young Hickory from Hickory.
(c) In 1850 Bluff Dale and Mineral Springs organized.
(d) In 1862 New Providence from Carrollton and White Hall.
(e) In 1860 a voting precinct; the population now included in township 9, range 10, and township 9, range 11; township 10, range 10, and township 10, range 11.
(f) In 1860 and 1870 exclusive of city of Morris.
(g) Also 1 Indian.

TABLE III.—STATE OF ILLINOIS—Continued.

COUNTIES.	1870					1860		1850	
	Total.	Native.	Foreign.	White.	Colored.	White.	Colored.	White.	Colored.
HENRY.									
Alba	295	213	82	295	.....	75	.....	.....	.....
Annawan	1261	1043	218	1258	3	916	.....	.....	.....
Andover	1767	780	987	1759	8	962	.....	.....	.....
Atkinson	1132	898	234	1132	.....	240	.....	.....	.....
Burns	1144	967	177	1143	1	773	.....	.....	.....
Cambridge	1682	1276	406	1679	3	1097	.....	.....	.....
Clover	1695	1328	367	1695	.....	724	.....	.....	.....
Colona	1223	905	318	1223	.....	471	.....	.....	.....
Cornwall	952	808	144	952	.....	689	.....	.....	.....
Edford	948	657	291	948	.....	364	.....	.....	.....
Galva	3096	2251	845	3079	17	1401	.....	.....	.....
Galva	2160	1582	578	2143	17	1005	.....	.....	.....
Geneseo	4081	3155	926	4068	13	2436	2	.....	.....
Geneseo	3042	2353	689	3031	11	1792	2	.....	.....
Hanna	964	680	284	964	.....	418	.....	.....	.....
Kewanee	4225	2869	1356	4188	37	2344	.....	.....	.....
Loraine	577	433	144	577	.....	396	.....	.....	.....
Lynn	1119	466	653	1112	7	677	.....	.....	.....
Munson	1171	936	235	1171	.....	694	.....	.....	.....
Osco	1216	880	336	1216	.....	576	.....	.....	.....
Oxford	1327	860	467	1327	.....	839	.....	.....	.....
Phœnix	793	688	105	793	.....	799	.....	.....	.....
Weller	1560	682	878	1559	1	1055	.....	.....	.....
Western	1372	929	443	1372	.....	858	.....	.....	.....
Wethersfield	1247	1047	200	1244	3	1297	.....	.....	.....
Yorktown	659	477	182	659	.....	557	.....	.....	.....
IROQUOIS.									
Artesia (a)	1269	1114	155	1268	1	.....	.....	.....	.....
Ash Grove (b)	1146	1056	90	1141	5	633	.....	.....	.....
Ashkum	1315	875	440	1315	.....	628	.....	.....	.....
Beaver	1278	849	429	1278	.....	763	.....	.....	.....
Belmont (c)	833	818	15	833	.....	968	.....	.....	.....
Buchanan (d)	.....	.....	.....	.....	.....	473	1	.....	.....
Concord (e)	878	848	30	859	19	1150	6	.....	.....
Crab Apple (f)	.....	.....	.....	.....	.....	389	.....	.....	.....
Douglas	2399	1801	598	2399	.....	521	.....	.....	.....
Fountain Creek (b)	503	435	68	503	.....	.....	.....	.....	.....
Grenard (c)	541	522	19	541	.....	.....	.....	.....	.....
Iroquois	679	584	95	669	10	400	.....	.....	.....
Loda (a)	1921	1495	426	1909	12	905	1	.....	.....
Lovejoy (g)	240	213	27	240	.....	.....	.....	.....	.....
Martinton (d)	866	620	246	866	.....	.....	.....	.....	.....
Middleport (n)	861	790	71	861	.....	1154	10	.....	.....
Milford (g)	1107	1037	70	1107	.....	834	.....	.....	.....
Milford	230	194	36	230	.....	.....	.....	.....	.....
Onarga (a)	2822	2537	285	2748	74	1423	.....	.....	.....
Papineau (d)	1064	631	433	1036	28	.....	.....	.....	.....
Prairie Green	480	451	29	479	1	219	.....	.....	.....
Shebance	2530	1686	844	2526	4	971	3	.....	.....
Sheldon (e)	812	743	69	807	5	.....	.....	.....	.....
Sheldon	231	203	28	231	.....	.....	.....	.....	.....
Stockland (f)	687	662	25	687	.....	.....	.....	.....	.....
Watseka	1551	1372	179	1546	5	.....	.....	.....	.....
1st ward	272	251	21	272	.....	.....	.....	.....	.....
2d ward	163	143	20	158	5	.....	.....	.....	.....
3d ward	190	184	6	190	.....	.....	.....	.....	.....
4th ward	530	460	70	530	.....	.....	.....	.....	.....
5th ward	396	334	62	396	.....	.....	.....	.....	.....
Weygandt (d)	.....	.....	.....	.....	.....	854	19	.....	.....
JACKSON.									
Bradley	1297	1222	75	1297	.....	.....	.....	.....	.....
Carbondale	3370	3226	144	2987	383	.....	.....	.....	.....
Degonia	470	428	42	464	6	.....	.....	.....	.....
De Soto	1433	1398	35	1396	37	.....	.....	.....	.....
Elk Prairie	1354	1320	34	1249	105	.....	.....	.....	.....
Grand Tower	2181	1785	396	1973	208	.....	.....	.....	.....
Killon	959	876	83	959	.....	.....	.....	.....	.....
Kincaid	1049	1026	23	1044	5	.....	.....	.....	.....
Levan	1321	1285	36	1305	16	.....	.....	.....	.....
Makauda	1680	1644	36	1578	102	.....	.....	.....	.....
Murphysboro	3464	2647	817	3339	125	.....	.....	.....	.....
Ridge	1056	1045	11	1048	8	.....	.....	.....	.....
JASPER.									
Crooked Creek	1568	1546	22	1568	.....	1366	.....	658	.....
Granville	1260	1247	13	1260	.....	1150	.....	.....	.....
Grove (h)	1094	1044	50	1094	.....	.....	.....	.....	.....
Island Grove	.....	.....	.....	.....	.....	.....	.....	252	.....
Jasper (i)	.....	.....	.....	.....	.....	1439	14	.....	.....
Muddy	.....	.....	.....	.....	.....	.....	.....	168	.....
Newton (j)	.....	.....	.....	.....	.....	.....	.....	1120	14
North Fork	.....	.....	.....	.....	.....	.....	.....	588	.....
North Muddy	867	838	29	867	.....	625	.....	.....	.....
Smallwood	993	969	24	993	.....	521	.....	.....	.....
South Muddy	584	560	24	584	.....	510	.....	.....	.....
St. Marie	1452	1231	221	1452	.....	937	.....	420	.....
Union (h)	.....	.....	.....	.....	.....	757	.....	.....	.....
Wade (i) (j)	1864	1752	112	1841	23	.....	.....	.....	.....
Willow Hill	1552	1520	32	1552	.....	1045	.....	.....	.....

(a) In 1864 Artesia from Loda and Onarga.
(b) In 1868 Fountain Creek from Ash Grove.
(c) In 1868 Grenard from Belmont.
(d) Since 1860 Martinton and Papineau from Buchanan and Weygandt.
(e) In 1868 Sheldon from Concord.
(f) In 1866 name changed from Crab Apple to Stockland.
(g) In 1868 Lovejoy from Milford.

COUNTIES.	1870					1860		1850	
	Total.	Native.	Foreign.	White.	Colored.	White.	Colored.	White.	Colored.
JEFFERSON.									
Township 1 S. range 1 E.	778	769	9	767	11	607	.....	.....	.....
Township 2 S. range 1 E.	905	891	14	905	.....	513	.....	.....	.....
Township 3 S. range 1 E.	869	854	15	863	6	687	.....	.....	.....
Township 4 S. range 1 E.	576	573	3	576	.....	312	.....	.....	.....
Township 1 S. range 2 E.	1289	1271	18	1289	.....	972	.....	.....	.....
Township 2 S. range 2 E.	1175	1168	7	1175	.....	904	23	.....	.....
Township 3 S. range 2 E.	986	983	3	986	.....	733	.....	.....	.....
Township 4 S. range 2 E.	1175	1168	7	1173	2	710	.....	.....	.....
Township 1 S. range 3 E.	1099	1086	13	1099	.....	723	.....	.....	.....
Township 2 S. range 3 E.	2540	2467	73	2531	9	1756	7	.....	.....
Mount Vernon	1167	1110	57	1159	8	705	2	.....	.....
Township 3 S. range 3 E.	979	963	16	975	4	818	.....	.....	.....
Township 4 S. range 3 E.	1337	1333	4	1332	5	1131	3	.....	.....
Spring Garden	205	204	1	205	.....	188	.....	.....	.....
Township 1 S. range 4 E.	850	847	3	850	.....	557	1	.....	.....
Township 2 S. range 4 E.	960	953	7	959	1	667	.....	.....	.....
Township 3 S. range 4 E.	1086	1081	5	1086	.....	1006	.....	.....	.....
Township 4 S. range 4 E.	1260	1250	10	1260	.....	835	.....	.....	.....
JERSEY.									
Township 7, range 10 W.	1345	880	465	1271	74	.....	.....	500	11
Township 8, range 10 W.	1242	1019	223	1241	1	.....	.....	252	.....
Township 9, range 10 W.	562	506	56	562	.....	.....	.....	284	.....
Township 6, range 11 W.	1034	866	168	1020	14	.....	.....	217	9
Township 7, range 11 W.	1166	986	180	1159	7	.....	.....	882	.....
Township 8, range 11 W.	3576	3027	549	3457	119	.....	.....	1840	30
Jerseyville	2576	2142	434	2460	116	1567	77	741	19
Township 9, range 11 W.	324	320	4	324	.....	.....	.....	67	.....
Township 6, range 12 W.	1328	940	388	1319	9	.....	.....	385	.....
Grafton	.....	.....	.....	.....	.....	1266	.....	222	.....
Township 7, range 12 W.	1269	1192	77	1267	2	.....	.....	511	4
Township 8, range 12 W.	1381	1130	251	1376	5	.....	.....	874	.....
Township 6, range 13 W.	272	240	32	272	.....	.....	.....	127	.....
Township 7, range 13 W.	592	546	46	592	.....	.....	.....	384	.....
Township 8, range 13 W.	963	850	113	963	.....	.....	.....	977	.....
JO DAVIESS.									
Apple River	1108	804	304	1108	.....	508	.....	.....	.....
Berreman	559	494	65	559	.....	415	.....	.....	.....
Council Hill	725	470	255	725	.....	850	.....	628	.....
Warren (o)	1786	1533	253	1786	.....	1834	.....	.....	.....
Warren	1666	1434	232	1666	.....	825	.....	.....	.....
Derinda	804	501	303	803	1	818	.....	.....	.....
Dunleith	1352	950	402	1351	(m)	847	10	.....	.....
East Galena	856	520	336	856	.....	1037	8	.....	.....
Elizabeth	1618	1163	455	1618	.....	1460	.....	1804	1
Galena	7019	4546	2473	6941	78	8044	152	5809	195
1st ward	1447	.....	.....	.....	.....	1406	35	.....	.....
2d ward	1298	.....	.....	.....	.....	1506	71	.....	.....
3d ward	1123	.....	.....	.....	.....	1397	36	.....	.....
4th ward	1428	.....	.....	.....	.....	1706	8	.....	.....
5th ward	1723	.....	.....	.....	.....	2029	2	.....	.....
Guilford	1079	752	327	1079	.....	1093	.....	.....	.....
Hanover	1191	960	231	1191	.....	969	.....	.....	.....
Menomonee	593	364	229	593	.....	853	.....	719	1
Nora	1046	918	128	1046	.....	949	1	.....	.....
Pleasant Valley	943	764	179	943	.....	767	.....	.....	.....
Rice	570	382	188	570	.....	539	.....	.....	.....
Rush	1036	867	169	1023	13	946	5	.....	.....
Scales Mound	748	489	259	748	.....	896	.....	.....	.....
Stockton	1214	1027	187	1214	.....	1044	.....	.....	.....
Thompson	800	522	278	800	.....	647	.....	.....	.....
Vinegar Hill	693	432	261	693	.....	872	.....	755	.....
Ward's Grove	530	474	56	530	.....	425	.....	591	.....
West Galena (k)	591	374	217	591	.....	599	2	.....	.....
Woodbine	959	660	299	959	.....	935	.....	.....	.....
JOHNSON.									
Axley	1199	1193	6	1179	20	.....	.....	.....	.....
Bluff	1325	1322	3	1323	2	.....	.....	.....	.....
Buncomb	1385	1382	3	1370	15	.....	.....	.....	.....
Elvira	1268	1268	.....	1268	.....	.....	.....	.....	.....
Flat Lick	1180	1179	1	1175	5	.....	.....	.....	.....
Saline	1282	1269	13	1282	.....	.....	.....	.....	.....
Simpson	916	915	1	916	.....	.....	.....	.....	.....
Sulphur Springs	1197	1195	2	1197	.....	.....	.....	.....	.....
Vienna	1496	1463	33	1486	10	.....	.....	.....	.....
Vienna	550	523	27	545	5	.....	.....	142	.....
KANE.									
Aurora (l)	2033	1274	759	2017	16	1395	.....	.....	.....
Aurora	11162	8091	3071	11013	149	5999	12	.....	.....
1st ward	760	594	166	748	12	.....	.....	.....	.....
2d ward	480	380	100	474	6	.....	.....	.....	.....
3d ward	1037	873	164	1008	29	.....	.....	.....	.....
4th ward	497	354	143	486	11	.....	.....	.....	.....
5th ward	639	318	321	639	.....	.....	.....	.....	.....
6th ward	1368	833	535	1368	.....	.....	.....	.....	.....
7th ward	929	692	237	922	7	.....	.....	.....	.....
8th ward	1448	1089	359	1444	4	.....	.....	.....	.....

(h) In 1860 Grove from Union.
(i) Since 1860 Jasper merged in Wade.
(j) In 1860 Wade from Newton.
(k) Exclusive of city of Galena.
(l) Exclusive of city of Aurora.
(m) Also 1 Indian.
(n) Exclusive of city of Watseka
(o) Since 1860 name changed from Courtland to Warren.

TABLE III.—STATE OF ILLINOIS—Continued.

COUNTIES.	1870					1860		1850	
	Total.	Native.	Foreign.	White.	Colored.	White.	Colored.	White.	Colored.
KANE—Cont'd.									
9th ward	1465	1156	309	1403	62	.....	.....	.....	.....
10th ward	1225	786	439	1225	.....	.....	.....	.....	.....
11th ward	1314	1016	298	1296	18	.....	.....	.....	.....
Batavia	3018	2231	787	2972	46	2338	15	.....	.....
Batavia	.....	.....	.....	.....	.....	1606	15	.....	.....
Big Rock	829	645	184	829	.....	911	.....	.....	.....
Blackberry	1173	985	188	1171	2	1080	.....	.....	.....
Burlington	919	687	232	919	.....	886	.....	.....	.....
Campton	957	745	212	956	1	1027	.....	.....	.....
Dundee	2079	1320	759	2079	.....	1888	1	.....	.....
Elgin (a)	1298	997	301	1298	.....	1390	.....	.....	.....
Clinton	.....	.....	.....	.....	.....	544	.....	.....	.....
Elgin	5441	3989	1452	5360	81	2797	.....	.....	.....
Geneva	1829	1350	479	1789	40	1505	.....	.....	.....
Geneva	.....	.....	.....	.....	.....	997	.....	.....	.....
Hampshire	1049	815	234	1049	.....	1049	1	.....	.....
Kanesville	999	840	159	998	1	1072	.....	.....	.....
Plato	1004	773	231	1002	2	1007	1	.....	.....
Rutland	960	682	278	960	.....	1013	.....	.....	.....
St. Charles	2281	1720	561	2261	20	2491	6	.....	.....
St. Charles	.....	.....	.....	.....	.....	1816	6	.....	.....
Sugar Grove	787	667	120	779	8	967	2	.....	.....
Virgil	1273	944	329	1272	1	1209	.....	.....	.....
KANKAKEE.									
Aroma	1100	902	198	1092	8	781	7	.....	.....
Bourbonnais	2068	1205	863	2068	.....	2205	.....	.....	.....
Essex	990	719	271	990	.....	501	.....	.....	.....
Ganier	1582	1149	433	1582	.....	1110	.....	.....	.....
Kankakee	5189	3308	1881	5151	38	2974	10	.....	.....
Limestone	840	605	235	839	1	616	.....	.....	.....
Manteno	1681	1090	591	1676	5	861	.....	.....	.....
Momence	1291	1005	286	1280	11	941	2	.....	.....
Norton	1180	924	256	1180	.....	251	.....	.....	.....
Otto	1356	927	429	1356	.....	500	.....	.....	.....
Pilot	1140	716	424	1139	1	454	.....	.....	.....
Rockville	1112	915	197	1112	.....	944	.....	.....	.....
Salina	865	614	251	864	1	599	.....	.....	.....
St. Anne	1385	813	572	1385	.....	1316	.....	.....	.....
Sumner	1081	708	373	1079	51	444	.....	.....	.....
Yellowhead	1492	1072	420	1489	3	896	.....	.....	.....
KENDALL.									
Big Grove	1726	1322	404	1718	8	1847	.....	1343	.....
Bristol	1352	1113	239	1345	7	1369	.....	794	.....
Fox	1265	966	299	1265	.....	1405	.....	845	1
Franklin	.....	.....	.....	.....	.....	.....	.....	356	1
Kendall	1445	1096	349	1445	.....	1435	.....	795	2
Lisbon	1150	844	306	1149	1	1222	.....	519	.....
Little Rock	1843	1560	283	1842	1	1708	.....	900	.....
Naansay	918	701	217	896	22	1021	.....	569	.....
Oswego	1756	1378	378	1741	15	2108	1	1597	2
Seward	944	735	209	944	.....	958	.....	.....	.....
KNOX.									
Cedar	2153	2017	136	2127	26	1798	24	.....	.....
Abingdon (r)	948	886	62	947	1	1029	3	210	.....
Chestnut	1144	1115	29	1144	.....	1268	.....	.....	.....
Copley	1219	891	328	1219	.....	1010	.....	.....	.....
Elba	1045	968	77	1045	.....	797	.....	.....	.....
Galesburg (c)	878	717	161	823	55	604	9	868	14
Galesburg	10158	7022	3136	9583	575	4872	81	.....	.....
Harrisonville	.....	.....	.....	.....	.....	.....	.....	84	.....
Haw Creek	1056	1009	47	1056	.....	839	.....	.....	.....
Henderson	1742	1317	425	1741	1	1119	.....	378	.....
Indian Point	1854	1762	92	1854	.....	1195	.....	.....	.....
Knox	2881	2434	447	2769	112	2341	11	.....	.....
Knoxville	1883	1571	312	1807	76	1566	1	793	5
Lynn	966	734	232	966	.....	960	.....	.....	.....
Maquon	1426	1366	60	1425	1	1920	.....	84	.....
Ontario	1942	1486	456	1933	9	1465	2	.....	.....
Oneida	1034	861	173	1027	7	645	1	.....	.....
Orange	1167	1079	88	1161	6	876	.....	.....	.....
Persifer	853	806	47	853	.....	788	.....	.....	.....
Rio	1133	981	152	1133	.....	822	.....	.....	.....
Salem	1906	1761	145	1904	2	1311	.....	.....	.....
Sparta	1950	1365	585	1937	13	.....	.....	.....	.....
Wataga	1265	839	366	1198	7	1526	12	.....	.....
Truro	899	784	115	899	.....	701	12	.....	.....
Victoria	1190	941	249	1187	3	1120	.....	.....	.....
Walnut Grove	1960	1288	672	1954	6	1120	.....	.....	.....
Altona	902	574	328	897	5	.....	.....	.....	.....
LAKE.									
Antioch	1595	1248	347	1595	.....	1494	.....	1192	.....
Avon	1005	791	214	1005	.....	1120	.....	1009	1
LAKE—Cont'd.									
Benton	640	538	102	640	.....	729	.....	730	.....
Cuba	970	667	303	970	.....	872	.....	333	.....
Deerfield	1525	981	544	1517	d4	1022	.....	811	.....
Ela	1277	745	532	1277	.....	1228	.....	988	.....
Fremont	1015	760	255	1011	4	1005	.....	776	.....
Goodale (e)	.....	.....	.....	.....	.....	500	.....	423	.....
Grant (e)	572	397	175	572	.....	.....	.....	.....	.....
Libertyville	1236	945	291	1234	2	1111	.....	756	.....
Newport	1289	957	332	1289	.....	1170	.....	964	.....
Shields	1262	868	394	1233	29	671	.....	554	.....
Vernon	1259	803	456	1258	1	1219	.....	955	4
Warren	1235	1013	222	1227	8	1124	.....	1002	5
Wauconda	1120	886	234	1120	.....	1045	.....	773	1
Waukegan (f)	507	376	131	506	1	505	9	921	28
Waukegan	4507	3321	1186	4494	13	3433	.....	.....	.....
1st ward	1013	678	335	1013	.....	.....	.....	.....	.....
2d ward	1772	1259	513	1763	9	.....	.....	.....	.....
3d ward	1402	1160	242	1398	4	.....	.....	.....	.....
4th ward	320	224	96	320	.....	.....	.....	.....	.....
LA SALLE.									
Adams	1662	1118	544	1661	1	1286	.....	547	.....
Allen	877	635	242	876	1	391	.....	.....	.....
Brookfield	1230	982	248	1230	.....	872	4	252	.....
Bruce (g)	1921	1494	427	1918	3	1238	1	378	.....
Streator	1486	1136	350	1483	3	.....	.....	.....	.....
Dayton (h)	653	526	127	651	2	1186	2	630	.....
Dayton	163	115	48	161	2	.....	.....	168	.....
Deer Park	894	775	119	893	1	1031	1	294	.....
Dimmick	1222	846	376	1222	.....	1081	.....	378	.....
Eagle (i)	870	636	234	869	1	1218	.....	336	.....
Earl	2129	1703	426	2128	1	1702	.....	819	.....
Eden	1523	1267	256	1523	.....	1435	2	503	1
Fall River (j)	523	458	65	523	.....	.....	.....	.....	.....
Farm Ridge	1042	887	155	1042	.....	1021	.....	378	.....
Freedom	1262	1012	250	1261	1	1301	1	908	.....
Grand Rapids (j)	1148	871	277	1147	1	1426	.....	336	.....
Groveland	1561	1368	193	1559	2	608	.....	.....	.....
Hope	1437	1193	244	1435	2	1022	.....	376	.....
La Salle (k) (l)	5452	3120	2332	5452	.....	4813	23	.....	.....
La Salle	5200	.....	.....	.....	.....	3993	23	.....	.....
Manlius	2463	1968	495	2463	.....	1606	2	630	.....
Crotty	691	532	159	691	.....	.....	.....	.....	.....
Marseilles	758	606	152	758	.....	.....	.....	.....	.....
Menden (m)	.....	.....	.....	.....	.....	.....	.....	378	.....
Mendota (m)(n)	1043	777	266	1039	4	2695	4	.....	.....
Mendota	3546	2596	950	3514	32	1930	4	.....	.....
1st ward	977	711	266	967	10	.....	.....	.....	.....
2d ward	870	675	195	870	.....	.....	.....	.....	.....
3d ward	890	595	295	890	.....	.....	.....	.....	.....
4th ward	809	615	194	787	22	.....	.....	.....	.....
Meriden (m)	1069	918	151	1066	3	737	1	.....	.....
Mission	1596	1005	591	1596	.....	1601	.....	840	.....
Northville	1187	838	349	1187	.....	1270	.....	951	.....
Ophir	1085	857	228	1085	.....	1229	.....	210	.....
Osage	1176	946	230	1176	.....	675	.....	.....	.....
Ottawa (o)	463	306	157	462	1	6522	19	p3213	6
Ottawa	7736	5556	2180	7726	10	.....	.....	.....	.....
Otter Creek (g)	1009	796	213	1008	(b)	.....	.....	.....	.....
Peru (l) (q)	3945	2444	1501	3944	1	3466	.....	.....	.....
Peru	3650	.....	.....	.....	.....	3132	.....	.....	.....
Richland (i)	730	410	320	730	.....	.....	.....	.....	.....
Rutland	1499	1232	267	1499	.....	1029	.....	630	.....
Rutland	412	388	24	410	2	.....	.....	.....	.....
Salisbury (l)	.....	.....	.....	.....	.....	.....	.....	2902	9
Salisbury	.....	.....	.....	.....	.....	.....	.....	1278	1
Serena	1076	769	307	1076	.....	966	.....	376	.....
South Ottawa	597	491	106	597	.....	1026	.....	.....	.....
Troy Grove	1501	1067	434	1501	.....	1262	.....	662	.....
Utica	1145	816	329	1145	.....	992	.....	252	.....
Vermillion	671	577	94	670	1	504	.....	458	.....
Wallace (h)	734	507	227	733	1	.....	.....	.....	.....
Waltham	1115	763	352	1115	.....	967	.....	168	.....
LAWRENCE.									
Allison	855	828	27	817	38	792	82	.....	.....
Bond	1087	1084	3	1003	84	857	68	.....	.....
Christy	2904	2799	105	2893	11	1892	.....	.....	.....
Bridgeport	435	406	29	435	.....	.....	.....	.....	.....
Sumner	672	652	20	667	5	.....	.....	.....	.....
Denison	1668	1586	82	1666	2	1210	.....	.....	.....
St. Francisville	131	116	15	131	.....	106	.....	.....	.....
Lawrence	1492	1456	36	1408	84	1015	36	.....	.....
Lawrenceville	435	422	13	423	12	451	23	417	2
Lukin	1755	1685	70	1755	.....	1290	.....	.....	.....
Petty	1591	1565	26	1591	.....	999	.....	.....	.....
Russell	1181	1173	8	1110	71	921	52	.....	.....
Russellville	311	309	2	311	.....	.....	.....	.....	.....

(a) Exclusive of city of Elgin.
(b) Also 1 Indian.
(c) In 1870 and 1860, exclusive of city of Galesburg.
(d) Also 4 Indians.
(e) In 1867 name changed from Goodale to Grant.
(f) In 1860 and 1870, exclusive of city of Waukegan.
(g) In 1868 Otter Creek from Bruce.
(h) In 1867 Wallace from Dayton.
(i) In 1865 Richland from Eagle.
(j) In 1862 Fall River from Grand Rapids.
(k) Inclusive of city of La Salle.
(l) Since 1850 La Salle and Peru from Salisbury.
(m) Since 1850 Mendota and Meriden from Menden.
(n) Exclusive of city of Mendota.
(o) In 1870, exclusive of city of Ottawa.
(p) Including the population of South Ottawa.
(q) Inclusive of Peru City.
(r) Also of Abingdon, in Indian Point, 752; total of Abingdon, 1,700.

TABLE III.—STATE OF ILLINOIS—Continued.

COUNTIES.	1870					1860		1850	
	Total.	Native.	Foreign.	White.	Colored.	White.	Colored.	White.	Colored.
LEE.									
)	832	537	295	831	1	301	.....	.....	.....
boy (a)	1279	1003	276	1279	.....	2507	.....	540	.....
mboy	2825	2147	678	2820	5	1615	.....	.....	.....
1st ward	619	437	182	619	.....	.....	.....	.....	.....
2d ward	1050	842	208	1045	5	.....	.....	.....	.....
3d ward	808	607	201	808	.....	.....	.....	.....	.....
4th ward	348	261	87	348	.....	.....	.....	.....	.....
ıton (b)	1007	816	191	1004	3	.....	.....	.....	.....
dford (b)	1086	789	297	1086	.....	1252	1	158	.....
oklyn (c)	1235	880	355	1235	.....	1324	.....	354	.....
na	2351	1989	362	2345	6	1712	.....	687	1
Franklin Grove	757	636	121	752	5	.....	.....	.....	.....
:on (d) (e)	632	555	77	631	1	1199	.....	1072	1
ixon	4055	3158	897	4029	26	2213	5	.....	.....
1st ward	1248	914	334	1228	20	.....	.....	.....	.....
2d ward	954	742	212	953	1	.....	.....	.....	.....
3d ward	798	664	134	798	.....	.....	.....	.....	.....
4th ward	1055	838	217	1050	5	.....	.....	.....	.....
ıt Grove (f)	765	517	248	765	.....	.....	.....	.....	.....
milton (f)	186	165	21	186	.....	355	.....	315	1
ano (g)	.....	.....	.....	.....	.....	.....	.....	475	.....
rmon	542	419	123	542	.....	148	.....	.....	.....
Centre	1028	777	251	1028	.....	763	.....	292	.....
y	1007	551	196	747	.....	397	.....	.....	.....
rion	747	666	341	1007	.....	680	.....	.....	.....
lson	600	504	96	600	.....	361	1	.....	.....
myra	1109	927	182	1103	6	1055	.....	587	1
ynolds	742	483	259	742	.....	288	.....	.....	.....
ıth Dixon (d)	905	743	162	905	.....	.....	.....	.....	.....
blette (g)	1300	989	311	1300	.....	1122	1	.....	.....
ola (c)	639	533	106	639	.....	.....	.....	.....	.....
llow Creek	1019	734	285	1019	.....	729	.....	.....	.....
yoming	1280	1185	95	1280	.....	1237	.....	808	.....
LIVINGSTON.									
aity	790	700	90	790	.....	595	.....	.....	.....
oca	825	732	93	818	7	758	.....	.....	.....
Avoca (h)	.....	.....	.....	.....	.....	50	.....	.....	.....
lle Prairie (i)	630	547	83	630	.....	317	.....	.....	.....
ıughton	823	660	163	823	.....	128	.....	.....	.....
arlotte (j)	746	568	178	746	.....	.....	.....	.....	.....
atsworth (k) (l)	1622	1211	411	1618	4	310	.....	.....	.....
Chatsworth	999	706	293	995	4	20	.....	.....	.....
right	1804	1435	369	1798	6	532	.....	.....	.....
Dwight	1044	857	187	1038	6	295	.....	.....	.....
pard's Point	861	739	122	844	17	481	.....	.....	.....
men	917	740	177	914	3	457	.....	.....	.....
yette (i)	257	163	94	256	1	.....	.....	.....	.....
rest (l)	1084	882	202	1082	2	.....	.....	.....	.....
rmantown (k)	369	245	124	369	.....	.....	.....	.....	.....
lian Grove	2635	2228	407	2635	.....	768	.....	252	.....
Fairbury (h)	1493	1276	217	1493	.....	269	.....	.....	.....
ng Point	970	828	142	970	.....	564	.....	.....	.....
braska	1162	796	366	1162	.....	607	.....	.....	.....
vada	877	629	248	877	.....	297	.....	.....	.....
wtown	1114	998	116	1112	2	981	.....	.....	.....
ell (m)	1455	1182	273	1451	4	318	.....	.....	.....
Odell	739	616	123	735	4	.....	.....	.....	.....
rego	800	652	148	800	.....	270	.....	.....	.....
ke	847	622	225	847	.....	247	.....	.....	.....
asant Ridge (j)	809	653	156	808	1	336	.....	.....	.....
ntiac	2438	2103	335	2374	64	1259	5	27	.....
Pontiac	1657	1430	227	1605	52	728	5	.....	.....
ading	1503	1358	145	1503	.....	1145	.....	.....	.....
Ancona	250	215	35	250	.....	226	.....	.....	.....
Reading	70	65	5	70	.....	91	.....	.....	.....
ok's Creek	945	724	221	945	.....	428	.....	.....	.....
und Grove	640	506	134	640	.....	184	.....	.....	.....
anemin (n)	974	811	163	974	.....	228	.....	.....	.....
llivan (n)	921	700	221	921	.....	.....	.....	.....	.....
nbury	891	724	167	891	.....	422	.....	.....	.....
ion (m)	711	534	177	711	.....	.....	.....	.....	.....
aldo (o)	1051	770	281	1051	.....	.....	.....	.....	.....
LOGAN.									
ma (p)	920	802	118	919	1	.....	.....	.....	.....
lanta	2339	2152	187	2313	26	2363	16	.....	.....
ıdwell (q)	920	809	111	920	.....	.....	.....	.....	.....
Broadwell	194	160	34	194	.....	.....	.....	.....	.....
ester (p)	1062	944	118	1061	1	.....	.....	.....	.....
rwine (q)	1069	997	72	1069	.....	.....	.....	.....	.....
Middletown	223	215	8	223	.....	361	.....	.....	.....
st Lincoln (r)	3397	2976	421	3344	53	.....	.....	.....	.....
hart	1325	1173	152	1318	7	918	.....	.....	.....
Elkhart	378	335	43	371	7	118	.....	.....	.....

COUNTIES.	1870					1860		1850	
	Total.	Native.	Foreign.	White.	Colored.	White.	Colored.	White.	Colored.
LOGAN—Cont'd.									
Eminence (s)	1362	1291	71	1357	5	.....	.....	.....	.....
Hurlbut	476	393	83	474	2	.....	.....	.....	.....
Laenna (p)	691	598	93	691	.....	.....	.....	.....	.....
Lake Fork	398	383	15	398	.....	1283	.....	.....	.....
Lincoln (p) (r)	.....	.....	.....	.....	.....	5691	9	.....	.....
Middleton (q)	.....	.....	.....	.....	.....	800	.....	.....	.....
Mount Pulaski (p)	1910	1680	230	1905	5	1474	.....	.....	.....
Mount Pulaski	653	515	138	648	5	511	.....	360	.....
Oran (t)	769	678	91	769	.....	.....	.....	.....	.....
Orvil (s)	1196	1040	156	1196	.....	.....	.....	.....	.....
Prairie Creek	1164	877	287	1164	.....	761	.....	.....	.....
Sheridan (q)	1002	882	120	1002	.....	.....	.....	.....	.....
Sugar Creek (q) (s)	.....	.....	.....	.....	.....	957	.....	.....	.....
West Lincoln (r)	3053	2348	705	3037	16	.....	.....	.....	.....
MACON.									
Austin	713	654	59	713	.....	.....	.....	.....	.....
Blue Mound	1089	953	136	1089	.....	.....	.....	.....	.....
Decatur (u)	1337	1221	116	1316	21	.....	.....	.....	.....
Decatur	7161	6164	997	6998	163	3761	78	.....	.....
Friends' Creek	1538	1437	101	1538	.....	.....	.....	.....	.....
Harristown	984	940	44	978	6	.....	.....	.....	.....
Hickory Point	1136	1096	40	1133	3	.....	.....	.....	.....
Illini	821	750	71	818	3	.....	.....	.....	.....
Long Creek	1372	1330	42	1372	.....	.....	.....	.....	.....
Macon	1549	1431	118	1535	14	.....	.....	.....	.....
Maroa	1824	1709	115	1821	3	.....	.....	.....	.....
Maroa	766	710	56	766	.....	.....	.....	.....	.....
Milan	322	310	12	322	.....	.....	.....	.....	.....
Mount Zion	1096	1077	19	1096	.....	.....	.....	.....	.....
Niantic	977	915	62	977	.....	.....	.....	.....	.....
Oakley	1137	1118	19	1137	.....	.....	.....	.....	.....
Pleasant View	899	788	111	886	13	.....	.....	.....	.....
South Macon	79	75	4	79	.....	.....	.....	.....	.....
Wheatland	1336	1248	88	1327	9	.....	.....	.....	.....
Whitmore	1111	1067	44	1111	.....	.....	.....	.....	.....
MACOUPIN.									
Barr's Store	999	956	43	998	1	.....	.....	.....	.....
Carlinville	5808	4598	1210	5730	78	3210	9	.....	.....
Palmyra	2400	2321	79	2400	.....	819	.....	.....	.....
Scottsville	1440	1429	11	1440	.....	.....	.....	.....	.....
Township 7, range 6	1604	1177	427	1604	.....	788	.....	.....	.....
Township 8, range 6	853	688	165	853	.....	629	.....	.....	.....
Township 9, range 6	710	653	57	707	3	885	1	.....	.....
Township 10, range 6	870	803	67	865	5	664	.....	.....	.....
Township 11, range 6	1211	1133	78	1211	.....	763	.....	.....	.....
Township 12, range 6	3075	2741	334	3050	25	756	.....	.....	.....
Township 7, range 7	877	783	94	869	8	892	.....	.....	.....
Township 8, range 7	1085	902	183	1080	5	783	.....	.....	.....
Township 11, range 7	695	622	73	695	.....	619	.....	.....	.....
Township 12, range 7	1250	1228	22	1250	.....	1056	.....	.....	.....
Township 7, range 8	2884	2229	655	2837	47	1205	.....	.....	.....
Township 8, range 8	1072	919	153	1070	2	1084	8	.....	.....
Township 9, range 8	643	536	107	642	1	422	.....	.....	.....
Township 7, range 9	1794	1319	475	1753	41	887	18	.....	.....
Township 8, range 9	1517	1291	226	1415	102	771	40	.....	.....
Township 9, range 9	1048	873	175	1046	2	741	.....	.....	.....
Township 10, range 9	891	745	146	891	.....	679	.....	.....	.....
MADISON.									
Township 3, range 5	2707	1410	1297	2706	1	2089	.....	1355	.....
Highland	1757	871	886	1757	.....	.....	.....	704	.....
Township 4, range 5	800	495	305	800	.....	888	.....	743	.....
Township 5, range 5	629	474	155	629	.....	272	.....	44	.....
Township 6, range 5	776	664	112	776	.....	341	.....	65	.....
Township 3, range 6	1246	875	371	1240	6	1120	.....	766	4
Township 4, range 6	1919	1281	638	1911	8	1464	1	965	.....
Marine	858	506	352	858	.....	.....	.....	126	.....
Marine Settlement	.....	.....	.....	.....	.....	.....	.....	840	.....
Township 5, range 6	1061	791	270	1057	4	825	.....	317	.....
Alhambra	101	60	41	101	.....	.....	.....	.....	.....
Green Castle	120	99	21	120	.....	.....	.....	.....	.....
Township 5, range 6	872	697	175	872	.....	660	.....	330	.....
Township 3, range 7	1880	1445	435	1841	39	1153	2	1215	3
Township 4, range 7	1024	777	247	826	198	689	111	411	63
Township 5, range 7	980	635	345	980	.....	670	.....	343	.....
Township 6, range 7	1115	783	332	1115	.....	734	1	378	.....
Township 3, range 8	3002	2148	854	2876	126	2048	50	1396	2
Township 4, range 8	3486	2431	1055	3257	229	1963	2	1130	17
Edwardsville	2193	1480	713	2140	53	.....	.....	663	14
Township 5, range 8	1492	1020	472	1467	25	958	.....	675	7
Township 6, range 8	1308	828	480	1302	6	935	.....	441	1
Moro	184	124	60	184	.....	.....	.....	.....	.....
Township 3, range 9	1421	971	450	1218	203	1542	15	709	11

(a) Exclusive of city of Amboy.
(b) Name changed from Ogle to Ashton; in 1861 Ogle from Bradford.
(c) Name changed from Stockton to Viola; in 1861 Stockton from Brooklyn.
(d) In 1867 South Dixon from Dixon.
(e) In 1860 and 1870, exclusive of city of Dixon.
(f) In 1864 East Grove from Hamilton.
(g) In 1857 Sublette from Hanno.
(h) Since 1860 Avoca merged in Fairbury.
(i) In 1870 Fayette from Belle Prairie.
(j) In 1865 Charlotte from Pleasant Ridge.
(k) In 1868 Germantown from Chatsworth.
(l) In 1861 Forest from Chatsworth.
(m) In 1861 Union from Odell.
(n) In 1863 Sullivan from Sauneman.
(o) In 1860 name changed from Kansas to Waldo.
(p) In 1867 Ætna, Chester, and Laenna Townships from Lincoln and Mount Pulaski Precincts.
(q) In 1867 Corwine, parts of Broadwell and Sugar Creek (now Sheridan) Townships from Middleton Precinct.
(r) In 1867 East Lincoln and West Lincoln Townships from Lincoln Precinct.
(s) In 1867 Orvil and Eminence Townships from Sugar Creek Precinct.
(t) In 1867 Oran Township from Bowles Precinct.
(u) Exclusive of city of Decatur.

TABLE III.—STATE OF ILLINOIS—Continued.

COUNTIES.	1870					1860		1850	
	Total.	Native.	Foreign.	White.	Colored.	White.	Colored.	White.	Colored.
MADISON—Cont'd.									
Township 4, range 9	920	718	202	880	40	575	7	719	31
Township 5, range 9 (a)	3326	2806	520	3011	315	2358	62	2068	49
Alton	8665	6013	2652	8285	380	6145	187	3415	170
1st ward	2539	1793	746	2523	16	1842	25	788	14
2d ward	2532	1891	641	2342	190	1676	64	589	17
3d ward	2239	1370	869	2193	46	1793	83	1070	67
4th ward	1355	959	396	1227	128	834	13	968	72
Bethalto	67	56	11	67					
Upper Alton						1052	47	1269	40
Township 6, range 9	1688	1191	497	1565	123	1183	67	523	47
Township 3, range 10	792	560	232	714	78			540	3
Township 5, range 10	869	577	292	781	88	544	7		
Semple								269	13
Township 6, range 10	2153	1661	492	1808	345	1533	50	1166	28
MARION.									
Alma	794	759	35	791	3				
Centralia (b)	389	380	9	389					
Centralia	3190	2694	496	3069	121				
1st ward	1027	914	113	931	96				
2d ward	1201	964	237	1181	20				
3d ward	962	816	146	957	5				
Central City	833	638	195	825	8				
Kimmundy	1895	1799	96	1895					
McGuire	1161	1120	41	1161					
Meacham	835	779	56	811	24				
North Fork	822	773	49	820	2				
Odin	1268	1103	165	1243	25				
Omega	1298	1278	20	1298					
Patoka	1294	1247	47	1294					
Raccoon	1139	1127	12	1135	4				
Romino	893	880	13	893					
Salem	3132	3041	91	3107	25				
Salem	1182	1125	57	1158	24				
Sandoval	958	883	75	956	2				
Walnut Hill	721	706	15	720	1				
MARSHALL.									
Belle Plain	1092	914	178	1092		817			
Bennington	1020	815	205	1020		641			
Evans	1989	1747	242	1989		1204			
Wenona	879	772	107	879					
Henry	2613	2025	588	2603	10	2238			
Henry	2162	1687	475	2152	10			400	
Hopewell	753	602	151	753		667			
Lacon	2440	1951	489	2438	2	1944			
Lacon	2105	1653	452	2103	2			961	2
La Prairie	1400	1145	255	1399	1	1270			
Richland	920	774	146	920		832			
Roberts	883	689	194	883		723			
Saratoga	1163	941	222	1163		905			
Steuben	1478	1236	242	1478		1033			
Sparland	558	470	88	558					
Whitefield	1205	1019	186	1205		1163			
MASON.									
Allen's Grove (c)	1199	1027	172	1199					
Bath (c)	2124	1802	322	2124		1070			
Bath	464	425	39	464		513		336	
Crane Creek (c)	1068	1020	48	1068					
Havana (c)	2933	2406	527	2930	3	2075	1		
Havana	1785	1465	320	1782	3			462	
Lynchburg (c)	804	692	112	804					
Manito (c)	1352	1088	264	1352					
Manito	375	332	43	375					
Mason City (c)	2387	2244	143	2387		652			
Mason City	1615	1537	78	1615		264			
Mason Plains (c)	800	639	161	800					
Pennsylvania (c)	932	875	57	932					
Quiver (c)	893	788	105	893					
Salt Creek	1102	1044	58	1102					
Sherman (d)	590	492	98	590					
MASSAC.									
Township 14, range 3	424	421	[illegible]	395	29	351			
Township 14, range 4	1060	998	62	1048	12	752			
Township 14, range 5	632	498	134	628	4	480			
Township 15, range 3	276	273	3	265	11	236	4		
Township 15, range 4	997	914	83	930	67	828			
Township 15, range 5	1458	1298	160	1337	121	913			
Township 15, range 6	668	644	24	661	7	591	3		
Township 16, range 5	374	366	8	221	153	306	24		
Township 16, range 6	1098	1089	9	839	259	537	62		
Brooklyn	104	102	2	104					
Metropolis	2490	2291	199	2197	293	1079	19		

COUNTIES.	1870					1860		1850	
	Total.	Native.	Foreign.	White.	Colored.	White.	Colored.	White.	Colored.
MC'DONOUGH.									
Bethel	1040	1035	5	1040		985			
Blandensville	1707	1616	91	1699	8	1497	2		
Bushnell (e)	578	565	13	578		666	1		
Bushnell	2003	1820	183	2003					
1st ward	472	444	28	472					
2d ward	479	385	94	479					
3d ward	482	457	25	482					
4th ward	570	534	36	570					
Chalmers (f)	1484	1321	163	1484		1045	1		
Eldorado	1105	1073	32	1105		1018			
Emmett	957	870	87	957		837	1		
Hire	1186	1169	17	1186		1329			
Blandensville	1565	1541	24	1563	2	453	2		
Industry	1533	1493	40	1533		1263			
Industry	378	372	6	378					
La Moin	1167	1130	37	1166	1	898			
Macomb (f)	1219	1186	33	1218	1	2598			
Macomb	2748	2469	279	2732	16	1834			
1st ward	847	759	88	842	5	532			
2d ward	621	598	23	621		375			
3d ward	584	533	51	573	11	434			
4th ward	696	579	117	696		493			
Randolph	346	338	8	346					
Mound	1350	1288	62	1346	4	1001			
New Salem	1233	1198	35	1222	11	1032			
Prairie City	1645	1589	56	1644	1	1722	3		
Prairie City	1078	1032	46	1077	1	767	3		
Sciota	1138	1098	40	1138		643			
Scotland	1162	1044	118	1162		919			
Tennessee	2126	1770	356	2126		1719			
Walnut Grove	1128	1050	78	1128		889			
MC'HENRY.									
Alden	722	609	113	722		945		780	
Algonquin	2157	1573	584	2156	1	1987		1455	
Brooklyn (g)								1006	
Burton	281	201	80	281		329		333	
Byron (h)								763	
Center (i)								1139	
Chemung	2222	1845	377	2198	24	1633		928	
Harvard	1120	920	200	1102	18				
Coral	1345	1170	175	1339	6	1266	2	977	3
Dorr (i)	2681	2179	502	2670	11	2386	1		
Woodstock	1574	1255	319	1563	11	1327			
Dunham (h)	999	754	245	999		981			
Grafton	1361	1020	341	1359	2	1073		446	
Greenwood	925	759	166	924	1	1048		884	
Hartland	1037	678	359	1036	1	978		968	
Hebron	930	841	89	929	1	900		731	
Marengo	2253	1991	262	2242	11	2008		1030	
Marengo	1327	1209	118	1317	10	1119			
McHenry	1988	1531	457	1983	5	2042		1176	
Nunda (g)	1548	1248	300	1548		1321			
Richmond	1404	1115	289	1403	1	1377	1	1078	
Riley	882	746	136	882		801		445	
Seneca	1027	874	153	1027		1010		836	
MC'LEAN.									
Allen (j)	1224	1050	174	1224					
Brooks' Grove (k)								135	
Stanford	274	249	25	274					
Arrowsmith	927	870	57	927		415			
Bell Flower	659	584	75	659		141			
Bloomington (l)	1829	1394	435	1810	19	1355	4	965	1
Bloomington	14590	10692	3898	14355	235	6930	145	1554	40
Blue Mound	1219	1082	137	1219		322			
Buckley's Grove (m)								755	
Cheney's Grove	1164	1130	34	1164		616		251	
Saybrook	389	375	14	389		69			
Chenoa	2351	2022	329	2350	1	544	1		
Cropsey	859	752	107	858	1	140			
Dale	1188	1128	60	1162	26	950			
Harley's Grove (k)								42	
Shirley	163	155	8	163					
Twin Grove (k)								252	
Danvers	1760	1502	258	1759	1	1375			
Danvers	356	312	44	356					
Stout's Grove (k)								839	
Downs	1196	1167	29	1196		1069			
Diamond Grove (k)								42	
Dry Grove	1267	1079	188	1247	20	993	1	294	
Empire (m)	2133	2061	72	2129	4	1684	1		
Le Roy	862	826	36	858	4	653	1	210	
Funk's Grove	818	736	82	818		486		210	
Gridley	1709	1523	186	1709		793			
Hudson	1392	1187	205	1392		841		336	

(a) Exclusive of city of Alton.
(b) Exclusive of city of Centralia.
(c) In 1861 organized.
(d) In 1867 organized.
(e) Exclusive of city of Bushnell.
(f) In 1870, exclusive of part of city of Macomb.
(g) In 1860 Nunda from Brooklyn.
(h) In 1860 Dunham from Byron.
(i) In 1860 Dorr from Center.
(j) Since 1860 name changed from Mosquito Grove to Allen.
(k) These are "timber groves."
(l) Exclusive of city of Bloomington.
(m) Since 1850 name changed from Buckley's Grove to Empire.

TABLE III.—STATE OF ILLINOIS—Continued.

COUNTIES.	1870					1860		1850	
	Total.	Native.	Foreign.	White.	Colored.	White.	Colored.	White.	Colored.
LEAN—Cont'd.									
ale	835	786	49	835		361			
ton	2404	2204	200	2399	5	1738			
	687	657	30	686	1	285			
Creek	999	960	39	999		766		377	
Hope	1550	1438	112	1549	1	870	23		
Lean	600	547	53	600					
ito Grove (a)						660	1		
l	3156	2768	388	3044	112	832	15		
ormal	1116	1021	95	1081	35				
own	1109	995	114	1109		662	1		
	1249	1188	61	1249		765			
lph	1958	1850	108	1958		1386			
eyworth	300	294	6	300					
andolph Grove (b)								1176	
ada	1235	947	288	1235		751			
	941	909	32	940	1	309			
Oak	532	487	45	532		541			
hite Oak Grove (b)								252	
	1048	878	170	1048					
MENARD.									
ship 17, R. 5 W. (c)						80			
ship 18, R. 5 W	793	677	116	793		791	1		
ship 19, R. 5 W	1243	1068	175	1243		1136			
weet Water	230	204	26	230					
ship 17, R. 6 W. (d)	1172	1059	113	1172		951			
thens (d)	351	318	33	350	1	392			
ship 18, R. 6 W. (d)	1271	1184	87	1270	1	1177	3		
ship 19, R. 6 W	1239	1052	187	1239		841			
reenview	373	311	62	373					
ship 17, R. 7 W. (e)	880	803	77	880		682			
ship 18, R. 7 W	2821	2380	441	2814	7	2013	3		
etersburg	1792	1465	327	1787	5	1196		713	1
ship 19, R. 7 W	941	797	144	941		962			
ship 17, R. 8 W. (e)	472	402	70	472		305			
allula (e)	339	289	50	339					
ship 18, R. 8 W	477	417	60	477		374			
ship 19, R. 8 W	426	393	33	426		265			
MERCER.									
gton	931	883	48	931		832	2	278	
an	974	901	73	966	8	627		202	
	767	698	69	767		801		530	
	1326	1201	125	1315	11	766		203	
iola	407	380	27	399	8				
isburg	1579	1455	124	1579		1314		537	
eithsburg	1179	1087	92	1179		1017		252	
er	1949	1783	166	1940	9	1142		138	
ledo	1076	959	117	1071	5	563			
rsburg	1134	1069	65	1134		1135		530	
Illersburg	277	268	9	277		296		100	
Boston	1758	1603	155	1758		1719	3	794	2
ew Boston	779	679	100	779		580	3	227	2
Henderson	1062	974	88	1062		1001		280	
Grove	1125	1053	72	1125		1018		252	
ton	1085	996	89	1085		925		169	
uption	1161	853	308	1161		931		405	
and Grove	1444	937	507	1444		1118		169	
wedona	359	183	176	359					
	1298	1077	221	1298		699		114	
ew Windsor	379	301	78	379					
	1176	1025	151	1176		1009		252	
MONROE.									
	925	625	300	910	15	976	4		
	2388	1575	813	2382	6	2200		1326	5
olumbia	1246	768	478	1246		1080		376	2
tain	2977	1894	1083	2977		3075		1830	10
Waterloo	1537	979	558	1537		1435		783	8
sonville	478	387	91	473	5	540		461	1
ie	799	600	199	799		758		531	15
ock	636	506	130	594	42	467	13	622	8
Design	2016	1265	751	2015	1	2120		1435	7
le du Long	1146	739	407	1146		1120		672	
alt	1617	1079	538	1617		1559		756	
MONTGOMERY.									
bon	1250	1215	35	1250		756			
Creek	1650	1603	47	1650		1147			
D'Arc	1177	1019	158	1176	1	1291			
	2107	1826	281	2049	58	383			
utler	1648	1418	230	1644	4				
Fork	1421	1383	38	1421		677			
oro	3417	3172	245	3367	50	2257	7		
illsboro						846	7		
cane	724	699	25	724		671	1		
	1591	1542	49	1584	7	1022			
ving	751	714	37	750	1				

COUNTIES.	1870					1860		1850	
	Total.	Native.	Foreign.	White.	Colored.	White.	Colored.	White.	Colored.
MONTGOMERY—Cont'd.									
Litchfield (f)	1746	1633	113	1740	6	1380	68		
Litchfield	3852	3101	751	3830	22	1587	22		
1st ward	1427	1013	414	1427					
2d ward	1327	1122	205	1311	16				
3d ward	1098	966	132	1092	6				
Nokomis	2738	2455	283	2730	8	530			
Nokomis	893	705	188	887	6				
Walshville	1740	1556	184	1740		953			
Zanesville	1901	1716	185	1901		1327			
MORGAN.									
Arcadia	1251	1130	121	1246	5	629			
Bethel	1468	1176	292	1464	4	503			
Concord	1280	1139	141	1279	1	882			
Franklin	2057	1936	121	2056	1	1439	1		
Indian Creek (g)						1753	7		
Jacksonville (h)	3890	3205	685	3801	89	4179	5		
Jacksonville	9203	7105	2098	8792	411	5372	156	2646	99
1st ward	1870	1345	525	1855	15				
2d ward	2069	1544	525	2027	42				
3d ward	2530	2086	444	2373	157				
4th ward	2734	2130	604	2537	196				
Lynnville	643	456	187	643		560			
Mauvaise Terre	736	592	144	688	48	1440			
Meredosia	1383	1142	241	1383		1159			
Sulphur Springs	627	478	149	625	2	971	1		
Waverly	2463	2350	113	2433	30	1890	5		
Wright's	2022	1823	199	2022					
Murrayville						1160			
Yatesville (g)	1440	1273	167	1437	3				
MOULTRIE.									
Dora	924	822	102	924					
East Nelson	1021	994	27	1021					
Jonathan Creek	1001	993	8	1000	1				
Lovington	1588	1547	41	1588					
Lowe	786	728	58	786					
Marrowbone	1127	1031	96	1127					
Sullivan	2658	2582	76	2658					
Sullivan	742	699	43	742		528			
Whitley's	1280	1246	34	1280					
OGLE.									
Brooklyn (j)								522	
Brookville (k)	746	644	102	746		1096		474	5
Buffalo	3524	3176	348	3513	11	3162	4	1134	
Polo	1805	1621	184	1796	9				
Byron	1093	915	178	1087	6	1105		644	
Dement	1120	899	221	1118	2	538			
Eagle Point	777	721	56	777				623	
Flagg	2288	1919	369	2276	12	1796	5	333	
Foreston	2177	1427	750	2175	2	1095			
Grand Detour	605	524	81	605		684		377	1
Haldane (k)	1265	1017	248	1265					
Harrison (l)								496	1
Lafayette	467	393	74	467		568		283	
Leaf River	1057	948	109	1057		899		404	1
Lynnville	726	535	191	726		673	1	168	
Marion	1030	818	212	1029	1	992		595	
Maryland (l)	1181	878	303	1181		1227			
Monroe	923	785	138	923		906		413	
Mount Morris (k)	1455	1307	148	1445	10	1897	1	1079	13
Nashua	483	366	117	483		420		420	
Oregon	1325	1122	203	1298	27	927	7	539	1
Pine Creek	1215	1194	21	1214	1	1196	7	916	8
Pine Rock	1048	854	194	1041	7	905			
Rock Vale (j)	757	635	122	753	4	772			
Scott	829	578	251	828	1	752		142	
Taylor	402	318	84	401	1	461		283	
White Rock	999	737	262	999		792		145	
PEORIA.									
Akron	1185	1001	184	1185		1107			
Brimfield	1547	1343	204	1547		1667			
Brimfield						565			
Chillicothe	1486	1208	278	1482	4	1133			
Chillicothe						663			
Elmwood	2410	2101	309	2410		1973	4		
Elmwood	1476	1234	242	1476		1178	4		
Hallock	1094	985	109	1091	3	1060			
Hollis	980	753	227	980		716			
Jubilee	837	657	180	837		801	1		
Kickapoo	1440	1035	405	1439	1	1265			
Limestone	2302	1534	768	2292	10	1662	1		
Logan	1065	992	73	1065		1355			
Medina	905	749	156	905		930			
Millbrook	1075	960	115	1075		1024			

Since 1860 name changed from Mosquito Grove to Allen.
These are "timber groves."
Now in Sangamon County.
Of Athens, 198 in 17, range 6 W; 153 in 18, range 6 W.
Of Tallula, 186 in 17, range 8 W; 153 in 17, range 7 W.
Exclusive of city of Litchfield.

(g) In 1860 name changed from Indian Creek to Yatesville.
(h) Exclusive of city of Jacksonville.
(i) Also 1 Chinese.
(j) Since 1850 name changed from Brooklyn to Rock Vale.
(k) In 1869 Haldane from Brookville and Mount Morris.
(l) Since 1850 name changed from Harrison to Maryland.

TABLE III.—STATE OF ILLINOIS—Continued.

COUNTIES.	1870					1860		1850	
	Total.	Native.	Foreign.	White.	Colored.	White.	Colored.	White.	Colored.
PEORIA—Cont'd.									
Peoria (a)	794	474	320	794		280			
Peoria	22849	15492	7357	22719	130	13936	109	5011	84
1st ward	4615	2890	1725	4615		2982	20		
2d ward	2539	1775	764	2511	28	4588	70		
3d ward	3367	2634	733	3354	13	2669	11		
4th ward	2066	1365	701	2045	21	1809	8		
5th ward	2038	1505	533	2012	26	1888			
6th ward	5722	3351	2371	5700	22				
7th ward	2502	1972	530	2482	20				
Princeville	1335	1207	128	1335		1234			
Princeville	424	386	38	424		263			
Radnor	948	810	138	948		1109			
Richwood	1239	961	278	1232	7	986	11		
Rosefield	1108	901	207	1108		1090			
Timber	1707	1549	158	1707		1530			
Trivoli	1234	1155	79	1234		1617			
PERRY.									
Township 4 S., R. 1 W.	1670	1579	91	1670		1002	1		
Tamaroa	937	878	59	937					
Township 5 S., R. 1 W.	1371	1234	137	1357	14	1047	1		
Township 6 S., R. 1 W.	1381	1120	261	1296	85	1930	2		
Du Quoin	2212	1861	351	2027	185				
St. John's	356	194	162	308	48				
Township 4 S., R. 2 W.	409	369	40	409		261			
Township 5 S., R. 2 W.	684	634	50	684		668			
Township 6 S., R. 2 W.	898	755	143	873	25	601			
Township 4 S., R. 3 W.	420	357	63	420		311			
Township 5 S., R. 3 W.	1637	1432	205	1597	40	1077	15		
Pinckneyville	773	669	104	736	37	421	15		
Township 6 S., R. 3 W.	657	591	66	644	13	533			
Township 4 S., R. 4 W.	829	661	168	804	25	716	15		
Township 5 S., R. 4 W.	785	638	147	781	4	770	10		
Township 6 S., R. 4 W.	770	701	69	770		592			
PIATT.									
Bement	1471	1310	161	1471		726	1		
Blue Ridge	1120	1072	48	1120		677			
Cerro Gordo	1650	1550	100	1648	2	533			
Goose Creek	1120	1081	39	1120		480			
Monticello	1840	1725	115	1836	4	1145	2		
Monticello	871	816	55	867	4	575	2	163	
Sangamon	1380	1351	29	1380		1068			
Unity	934	877	57	934		375			
Willow Branch	1438	1384	54	1438		1120			
PIKE.									
Atlas	1584	1552	32	1570	14	1347			
Barry	2496	2375	121	2496		2142	1		
Chambersburg	788	765	23	788		603			
Derry	1327	1237	90	1325	2	1299			
Detroit	1056	996	60	1056		920			
Detroit	160	152	8	160					
Fairmount	1120	1073	47	1120		1044			
Flint	403	356	47	403		378			
Griggsville	2645	2420	225	2645		2555	2		
Griggsville	1456	1322	134	1456				585	
Hadley	1309	1256	53	1234	75	1209	53		
Hardin	1468	1440	28	1468		1258			
Kinderhook	1454	1379	75	1454		1398			
Martinsburg	1466	1389	77	1466		1472			
Montezuma	1498	1420	78	1496	2	1402	1		
Milton	354	331	23	354					
Newburgh	1540	1413	127	1540		1385	2		
New Salem	1418	1350	68	1418		1454	1		
New Salem	316	301	15	316					
Pearl	628	622	6	627	1	439	1		
Perry	2161	1969	192	2153	8	1888	1		
Perry	798	715	83	796	2			402	
Pittsfield	2799	2377	422	2797	b1	2137			
Pittsfield	1621	1367	254	1620	1			635	2
Pleasant Hill	1411	1388	23	1411		1270			
Pleasant Hill	230	228	2	230					
Pleasant Vale	1188	1139	49	1185	3	1123	5		
Spring Creek	1009	1003	6	1009		529			
POPE.									
Township 11, R. 5 E.	945	939	6	945		568			
Township 12, R. 5 E.	781	757	24	680	101	616	76		
Township 13, R. 5 E.	1198	1190	8	1177	21	1043	54		
Township 11, R. 6 E.	580	572	8	580		438	8		
Township 12, R. 6 E.	1037	1030	7	1037		783	7		
Township 13, R. 6 E.	1233	1131	102	1222	c5	1115	16		
Township 14, R. 6 E.	1111	1087	24	1109	2	119			
Township 15, R. 6 E.	800	767	33	793	7				
Township 11, R. 7 E.	480	472	8	480		202			
Township 12, R. 7 E.	632	612	20	632		398	14		
Township 13, R. 7 E.	994	808	186	914	d75				
Golconda	858	687	171	783	75	398	6		
Township 14, R. 5 E.	762	753	9	654	108				
Township 15, R. 7 E.	122	122		109	13				
Township 16, R. 7 E.	762	751	11	623	139	208			

(a) Exclusive of city of Peoria.
(b) Also 1 Indian.
(c) Also 6 Indians.
(d) Also 5 Indians.

COUNTIES.	1870					1860		1850	
	Total.	Native.	Foreign.	White.	Colored.	White.	Colored.	White.	Colored.
PULASKI.									
Township 14, R. 1 E.	546	528	18	509	37				
Township 15, R. 1 E.	1498	1468	30	988	510				
Caledonia	222	218	4	175	47	165		294	
Township 16, R. 1 E (e).	400	395	5	197	203				
Township 14, R. 2 E.	796	789	7	494	302				
Township 15, R. 2 E.	319	316	3	225	94				
Township 14, R. 1 W.	800	774	26	707	93				
Township 15, R. 1 W.	1435	1401	34	1180	255				
Township 16, R. 1 W.	1327	1254	73	713	614				
Mound City	1631	1382	249	1345	286	872	26		
PUTNAM.									
Granville	1668	1270	398	1630	38	1524	1		
Hennepin	2144	1848	296	2117	27	1706	7	427	3
Magnolia	1667	1476	191	1667		1740			
Senachwine	801	654	147	801		609			
RANDOLPH.									
Township 4 S., R. 5 W.	1426	1177	249	1242	184	930	30		
Township 5 S., R. 5 W.	1942	1713	229	1644	298	701	92		
Sparta (f)	1335	1198	137	1172	163				
Township 6 S., R. 5 W (f)	1185	936	249	1185		1109			
Township 7 S., R. 5 W.	785	633	152	784	1	600			
Township 8 S., R. 5 W.	466	423	43	466		645			
Township 4 S., R. 6 W.	1019	839	180	945	74	1925	74		
Township 5 S., R. 6 W (f)	1667	1495	172	1495	172	1367	3		
Township 6 S., R. 6 W.	1152	839	313	1145	7	835			
Township 7 S., R. 6 W.	955	761	194	836	119	667	53		
Township 8 S., R. 6 W.	217	216	1	217					
Township 4 S., R. 7 W.	818	667	151	818		489	1		
Township 5 S., R. 7 W.	920	749	171	920		478			
Township 6 S., R. 7 W.	1182	999	183	1182		909	16		
Township 7 S., R. 7 W.	1831	1440	391	1720	111	1919	61		
Chester	1615	1249	366	1529	86				
Township 4 S., R. 8 W.	2008	1299	709	2008		1895			
Red Bud	880	582	298	880					
Township 5 S., R. 8 W.	947	651	296	947		906			
Township 6 S., R. 8 W.	1186	1082	104	1120	66	827	32		
Township 5 S., R. 9 W.	1153	986	167	1048	105	864	77		
RICHLAND.									
Bonpas	891	851	40	891		555			
Claremont	1278	1204	74	1278		1174			
Claremont	120	116	4	120		120	1		
Decker	971	958	13	971		718	1		
Denver	952	933	19	950	2	691			
Germany	1040	948	92	1040		865			
Madison	1163	1104	59	1162	1	1046			
Noble	1333	1309	24	1333		840			
Noble	380	376	4	380		127			
Olney (g)	1412	1309	103	1408	4	2933	1		
Olney	2680	2332	348	2657	23	1434	1		
1st ward	835	769	66	826	9				
2d ward	884	723	161	874	10				
3d ward	961	840	121	957	4				
Preston	1083	996	87	1083		887			
ROCK ISLAND.									
Andalusia	878	759	119	878		329			
Black Hawk	1723	1351	372	1696	27	1003	1		
Camden Mills	818	675	143	810	8				
Bowling	952	650	302	952		755			
Buffalo Prairie	1291	1120	171	1291		1220			
Canoe Creek	413	349	64	413		352			
Coal Valley	2545	1511	1034	2537	8	1507			
Coe	1175	1001	174	1175		983			
Cordova	935	856	79	935		808			
Drury	1331	1160	171	1331		1211			
Edgington	1106	984	122	1104	2	1143			
Government Island	165	85	80	163	2				
Hampton	2006	1477	529	2006		1898			
Moline	5754	3318	2436	5716	38	3271	2		
Moline	4166	2431	1735	4141	25	2027	1		
Port Byron (h)	832	747	85	832		748			
Port Byron	576	517	59	576		652			
Rock Island	7890	5145	2745	7830	60	5109	21	1711	
1st ward	2529	1712	817	2501	28	1741	4		
2d ward	1726	1152	574	1716	10	1058	4		
3d ward	2557	1606	951	2542	15	1725	13		
4th ward	1078	675	403	1071	7	585			
Zuma	787	601	186	787		644			
SALINE.									
Brushy	1040	1032	8	1034	6	787			
Cottage Grove	713	712	1	707	6	508	17		
Douglas	1437	1436	1	1338	99	1063	46		
Eldorado	1691	1680	11	1617	74	1106	31		
Galatia	1319	1315	4	1316	3	914			
Harrisburg	1710	1689	21	1683	27	970	12		
Harrisburg	590	580	10	590					
Independence	648	646	2	648		584	32		

(e) Exclusive of Mound City.
(f) Of Sparta, 872 in township 6 S., R. 5 W., and 463 in township 5 S., R. 6 W.
(g) Exclusive of city of Olney.
(h) Exclusive of city of Rock Island.

TABLE III.—STATE OF ILLINOIS—Continued.

COUNTIES.	1870					1860		1850	
	Total.	Native.	Foreign.	White.	Colored.	White.	Colored.	White.	Colored.
INE—Cont'd.									
ew	450	446	4	450	.....	339	.....	.....	.....
ı	2108	2103	5	2095	13	1688	7	.....	.....
rset	800	784	16	797	3	599	.....	.....	.....
rt	798	792	6	798	.....	603	25	.....	.....
SANGAMON.									
n	1303	1216	87	1291	12	.....	.....	.....	.....
	986	928	58	984	2	.....	.....	.....	.....
Heart	538	488	50	537	1	.....	.....	.....	.....
ight	1851	1646	205	1797	54	.....	.....	.....	.....
ms (a)	1460	1290	170	1458	2	.....	.....	.....	.....
atham	.....	.....	.....	.....	.....	276	2	.....	.....
Lake	1566	1388	178	1524	42	.....	.....	.....	.....
	785	749	36	784	1	.....	.....	.....	.....
Hill	754	732	22	752	2	.....	.....	.....	.....
ı	1000	856	144	998	2	.....	.....	.....	.....
gton	973	896	77	973	.....	.....	.....	.....	.....
Creek	1195	1107	88	1185	10	.....	.....	.....	.....
er	1270	1081	189	1269	1	.....	.....	.....	.....
lis	1829	1691	138	1825	4	.....	.....	.....	.....
iopolis	395	368	27	392	3	.....	.....	.....	.....
Grove (b)	1069	939	130	1053	16	.....	.....	.....	.....
(b)	1470	1391	79	1453	17	.....	.....	.....	.....
nicsburg	1443	1335	108	1421	22	.....	.....	.....	.....
ffalo	263	222	41	256	7	.....	.....	.....	.....
echanicsburg	366	360	6	361	5	.....	.....	201	.....
Berlin (b)	954	732	222	948	6	.....	.....	.....	.....
e	1293	1167	126	1293	.....	.....	.....	.....	.....
ster	1440	1368	72	1414	26	.....	.....	.....	.....
t	698	622	76	698	.....	.....	.....	.....	.....
field (c)	2447	1825	622	2369	78	.....	.....	.....	.....
ngfield	17364	12908	4456	16556	808	9117	203	4362	171
t ward	4138	3056	1082	3863	275	.....	.....	.....	.....
ward	5044	3636	1408	4800	244	.....	.....	.....	.....
ward	3927	3117	810	3791	136	.....	.....	.....	.....
ı ward	4255	3099	1156	4102	153	.....	.....	.....	.....
ms	1279	1164	115	1274	5	.....	.....	.....	.....
side	1385	1056	329	1330	55	.....	.....	.....	.....
SCHUYLER.									
ridge	1200	1159	41	1200	.....	1373	.....	1159	.....
ngham (d)	1253	1230	23	1253	.....	1047	.....	.....	.....
lyn	1071	1052	19	1071	.....	952	.....	644	.....
ing	2139	1636	503	2139	.....	1214	.....	873	.....
owning	214	207	7	214	.....	219	.....	.....	.....
Vista	1152	1088	64	1140	12	944	11	839	9
n	1173	1127	46	1173	.....	869	.....	426	.....
d)	.....	.....	.....	.....	.....	.....	.....	806	.....
rick	956	629	327	956	.....	553	.....	309	.....
ederick	669	376	293	669	.....	269	.....	.....	.....
ry	557	547	10	557	.....	598	.....	445	.....
ville	1228	1199	29	1228	.....	1061	.....	513	.....
on (e)	1140	1081	59	1140	.....	1162	.....	.....	.....
ıd (f)	1026	984	42	1026	.....	831	.....	498	.....
ı (e)	.....	.....	.....	.....	.....	.....	.....	747	.....
ille	3021	2779	242	3008	13	2880	3	2592	17
ashville	1539	1383	156	1533	6	1309	3	1243	8
stock	1503	1376	127	1503	.....	1186	.....	696	.....
SCOTT.									
ı	597	536	61	595	2	.....	.....	543	2
ester	1661	1382	279	1659	2	.....	.....	1036	1
hip 13, range 11	1071	937	134	1069	2	832	.....	.....	.....
hip 14, range 11	267	197	70	267	.....	259	.....	.....	.....
hip 13, range 12	1615	1449	166	1615	.....	1169	.....	.....	.....
hip 14, range 12	1154	1035	119	1153	1	2624	.....	.....	.....
hip 15, range 12	734	626	108	727	7	627	2	.....	.....
hip 13, range 13	583	562	21	583	.....	427	.....	.....	.....
hip 14, range 13	1269	1230	39	1269	.....	1084	1	.....	.....
hip 15, range 13	1512	1347	165	1511	1	983	.....	.....	.....
hip 15, range 14	67	53	14	67	.....	1042	19	.....	.....
SHELBY.									
ove	1499	1468	31	1499	.....	944	.....	.....	.....
Creek	.....	.....	.....	.....	.....	.....	.....	705	12
ring	1755	1442	313	1755	.....	711	.....	.....	.....
n	.....	.....	.....	.....	.....	.....	.....	635	.....
pring	1656	1639	17	1655	1	1013	4	.....	.....
oint	1671	1629	42	1671	.....	1116	.....	.....	.....
ranch	989	938	51	989	.....	.....	.....	379	.....
d	1352	1321	31	1352	.....	818	.....	.....	.....
	.....	.....	.....	.....	.....	.....	.....	576	13
Grove	.....	.....	.....	.....	.....	.....	.....	330	.....
na	869	800	69	869	.....	.....	.....	.....	.....
	1558	1450	108	1558	.....	.....	.....	.....	.....
	1280	1211	69	1279	1	.....	.....	.....	.....
y)	428	414	14	428	.....	.....	.....	.....	.....
ray (g)	728	699	29	728	.....	.....	.....	.....	.....

COUNTIES.	1870					1860		1850	
	Total.	Native.	Foreign.	White.	Colored.	White.	Colored.	White.	Colored.
SHELBY—Cont'd.									
Prairie	1218	885	333	1218	.....	399	.....	.....	.....
Richland	1053	1005	48	1053	.....	531	.....	688	.....
Ridge	1139	1119	20	1139	.....	.....	.....	.....	.....
Rose	1494	1376	118	1494	.....	505	.....	.....	.....
Moulton	106	92	14	106	.....	.....	.....	.....	.....
Rural	909	789	120	902	7	.....	.....	.....	.....
Sand Creek	.....	.....	.....	.....	.....	.....	.....	670	.....
Shelby (h)	1058	1016	42	1037	21	531	.....	.....	.....
Shelbyville (i)	2051	1917	134	2024	27	1325	5	373	12
1st ward	508	475	33	507	1	.....	.....	.....	.....
2d ward	617	561	56	614	3	.....	.....	.....	.....
3d ward	617	585	32	595	22	.....	.....	.....	.....
4th ward	309	296	13	308	1	.....	.....	.....	.....
Tower Hill	1176	1083	93	1176	.....	312	.....	.....	.....
Town (i)	.....	.....	.....	.....	.....	.....	.....	1946	20
Wabash	.....	.....	.....	.....	.....	.....	.....	611	.....
Wakefield	.....	.....	.....	.....	.....	.....	.....	1098	.....
Windsor	1593	1564	29	1590	3	.....	.....	124	.....
Windsor	518	493	25	518	.....	.....	.....	.....	.....
STARK.									
Bradford (j)	280	252	28	280	.....	.....	.....	.....	.....
Elmira	1108	891	217	1104	4	954	.....	.....	.....
Essex	1538	1431	107	1538	.....	1198	.....	.....	.....
Wyoming	640	602	38	640	.....	.....	.....	.....	.....
Goshen	1270	1123	147	1270	.....	1033	.....	.....	.....
La Fayette	284	274	10	284	.....	.....	.....	.....	.....
Osceola	1278	1148	130	1278	.....	1000	.....	.....	.....
Penn	1121	972	149	1121	.....	999	.....	.....	.....
Toulon	2060	1842	218	2051	9	1783	1	377	.....
Toulon	904	835	69	896	8	.....	.....	.....	.....
Valley	1061	845	216	1057	4	876	.....	.....	.....
West Jersey	1315	1223	92	1311	4	1160	.....	.....	.....
ST. CLAIR.									
East St. Louis (j)	5644	3291	2353	5544	100	.....	.....	.....	.....
Township 1 N., R. 6 W	3750	2196	1554	3745	5	2861	15	.....	.....
Mascoutah	2790	1597	1193	2785	5	2061	15	.....	.....
Township 1 S., R. 6 W	887	570	317	887	.....	877	1	.....	.....
Township 2 N., R. 6 W	3952	2981	971	3808	144	3060	51	.....	.....
Lebanon	2117	1668	449	1983	134	1631	30	.....	.....
Summerfield	770	489	281	770	.....	.....	.....	.....	.....
Township 2 S., R. 6 W	1508	912	596	1508	.....	1067	.....	.....	.....
Township 3 S., R. 6 W	1139	753	386	1139	.....	798	.....	.....	.....
Township 1 N., R. 7 W	1817	1224	593	1779	38	1267	13	.....	.....
Shiloh	298	172	126	293	5	.....	.....	.....	.....
Township 1 S., R. 7 W	2056	1398	658	1986	70	1478	33	.....	.....
Freburg	920	601	319	920	.....	560	.....	.....	.....
Township 2 N., R. 7 W	2077	1394	683	1967	110	1406	35	.....	.....
O'Fallon	1117	675	442	1096	21	.....	.....	.....	.....
Township 2 S., R. 7 W	1522	994	528	1522	.....	1114	.....	.....	.....
Township 3 S., R. 7 W	669	457	212	669	.....	798	.....	.....	.....
Township 1 N., R. 8 W (k)	3673	2130	1543	3638	35	1425	14	.....	.....
Belleville	8146	5060	3086	7989	157	7435	85	.....	.....
1st ward	1978	1365	613	1854	124	.....	.....	.....	.....
2d ward	1591	942	649	1578	13	.....	.....	.....	.....
3d ward	1711	1002	709	1706	5	.....	.....	.....	.....
4th ward	2866	1751	1115	2851	15	.....	.....	.....	.....
West Belleville	1679	906	773	1679	.....	.....	.....	.....	.....
Township 1 S., R. 8 W	1620	1131	489	1620	.....	1319	.....	.....	.....
Township 2 N., R. 8 W	2486	1466	1020	2428	58	1889	29	.....	.....
Township 2 S., R. 8 W	1106	792	314	1106	.....	1234	4	.....	.....
Township 1 N., R. 9 W	1998	1067	931	1995	3	1660	20	.....	.....
Township 1 S., R. 9 W	2296	1549	747	2296	.....	2144	5	.....	.....
Centreville	1116	698	418	1116	.....	.....	.....	.....	.....
Township 2 N., R. 9 W	896	572	324	884	12	1020	23	.....	.....
Township 2 S., R. 9 W	540	320	220	540	.....	395	.....	.....	.....
Townships 1 and 2 N., R. 10 W	3073	2335	738	2508	565	3641	197	.....	.....
Township 1 S., R. 10 W.	213	155	58	213	.....	281	.....	.....	.....
STEPHENSON.									
Buckeye (l)	1761	1605	156	1761	.....	2353	.....	1270	1
Dakota (l)	952	872	80	952	.....	.....	.....	.....	.....
Erin	877	649	228	876	1	855	.....	886	.....
Florence	1185	897	288	1177	8	917	.....	445	.....
Freeport	7889	5602	2287	7888	1	5376	.....	1431	5
1st ward	2603	2016	587	2602	1	1662	.....	.....	.....
2d ward	2227	1644	583	2227	.....	1431	.....	.....	.....
3d ward	3059	1942	1117	3059	.....	2283	.....	.....	.....
Harlem (m) (p)	1243	1029	214	1243	.....	1126	.....	.....	.....
Jefferson (n)	546	403	143	546	.....	.....	.....	.....	.....
Kent	1116	891	225	1116	.....	950	.....	.....	.....
Lancaster (m) (o)	986	842	144	986	.....	1065	.....	833	2
Loran (m) (n)	1200	987	213	1200	.....	1404	.....	654	.....
Oneco	1401	1327	74	1401	.....	1266	.....	882	.....
Orangeville	255	242	13	255	.....	.....	.....	.....	.....
Ridott (m)	1915	1161	754	1915	.....	1635	.....	652	.....

n 1863 name changed from Campbell to Chatham.
n 1868 New Berlin from Island Grove and Loami.
xclusive of city of Springfield.
nce 1850 name changed from Eden to Birmingham.
nce 1850 name changed from Oregon to Littleton.
n 1850 Oakland erroneously published as Ashland.
enn from Pickaway.

(i) In 1850 Shelbyville in Town.
(j) Its township not ascertained.
(k) Exclusive of city of Belleville.
(l) In 1860 Dakota from Buckeye.
(m) In 1850 organized.
(n) In 1859 Jefferson from Loran.
(o) Exclusive of city of Freeport.
(p) Since 1850 name changed from Wayne to Harlem.

TABLE III.—STATE OF ILLINOIS—Continued.

COUNTIES.	1870					1860		1850	
	Total.	Native.	Foreign.	White.	Colored.	White.	Colored.	White.	Colored.
STEPHENSON—Cont'd.									
Rock Grove	1096	928	168	1096	.....	1060	.....	727	.....
Rock Run	2242	1725	517	2241	1	2053	.....	1037	.....
Silver Creek	1309	753	556	1308	1	1235	.....	603	.....
Waddams	1359	1157	202	1359	.....	1208	.....	1160	.....
Wayne (m)	.....	.....	.....	.....	.....	.....	.....	444	.....
West Point	2602	2135	467	2602	.....	1798	.....	250	.....
Lena	1294	1075	219	1294	.....	.....	.....	.....	.....
Winslow	929	857	72	929	.....	811	.....	384	.....
TAZEWELL.									
Boynton	820	714	106	819	1	586	.....	.....	.....
Cincinnati (a)	758	560	198	758	.....	200	.....	.....	.....
Deer Creek	763	679	84	763	.....	659	.....	.....	.....
Delavan	1957	1737	220	1931	26	1293	1	.....	.....
Dillon	1126	989	137	1122	4	1338	1	.....	.....
Elm Grove	1072	844	228	1071	1	868	1	.....	.....
Fond du Lac	889	707	182	889	.....	513	.....	.....	.....
Groveland	1323	994	329	1323	.....	1368	3	.....	.....
Hittle	940	906	34	940	.....	761	19	.....	.....
Hopedale	1096	979	117	1096	.....	719	.....	.....	.....
Little Mackinaw	1256	1048	208	1256	.....	677	.....	.....	.....
Mackinaw	1379	1272	107	1379	.....	1108	.....	.....	.....
Mackinaw	496	433	63	496	.....	.....	.....	.....	.....
Malone	710	646	64	709	1	915	.....	.....	.....
Morton	1228	922	306	1225	3	1187	.....	.....	.....
Pekin (a)	166	125	41	166	.....	631	.....	.....	.....
Pekin	5696	3915	1781	5669	27	3450	17	1651	27
1st ward	1112	772	340	1109	3	.....	.....	.....	.....
2d ward	902	566	336	886	16	.....	.....	.....	.....
3d ward	1164	659	505	1164	.....	.....	.....	.....	.....
4th ward	1374	1051	323	1367	7	.....	.....	.....	.....
5th ward	592	462	130	591	1	.....	.....	.....	.....
6th ward	552	405	147	552	.....	.....	.....	.....	.....
Sand Prairie	1046	846	200	1046	.....	275	.....	.....	.....
Spring Lake	857	793	64	857	.....	783	.....	.....	.....
Tremont	1365	1115	250	1365	.....	1154	.....	.....	.....
Tremont	437	357	80	437	.....	.....	.....	461	.....
Washington	3456	2781	675	3455	1	2942	1	.....	.....
Washington	1607	1310	297	1606	1	1577	1	712	.....
UNION.									
Anna	2697	2577	120	2653	44	1758	.....	.....	.....
Anna	1269	1169	100	1244	25	769	.....	.....	.....
Casper	2718	2553	165	2652	66	1194	22	.....	.....
Dongola	3095	2972	123	3089	6	2233	.....	.....	.....
Jonesboro	1577	1462	115	1576	1	1619	1	.....	.....
Jonesboro	1108	1010	98	1108	.....	841	1	584	.....
1st ward	314	274	40	314	.....	240	.....	.....	.....
2d ward	346	310	36	346	.....	294	.....	.....	.....
3d ward	448	426	22	448	.....	307	1	.....	.....
Messenheimer	1076	992	84	1066	10	430	.....	.....	.....
Preston	629	624	5	628	1	510	9	.....	.....
Rich	1432	1417	15	1432	.....	533	.....	.....	.....
Ridge	940	938	2	939	1	945	.....	.....	.....
Stokes	1573	1561	12	1560	13	1213	4	.....	.....
Union	781	770	11	775	6	710	.....	.....	.....
VERMILION.									
Blount	1532	1514	18	1531	1	1349	.....	.....	.....
Butler (b)	925	801	124	925	.....	.....	.....	.....	.....
Carroll	2032	1995	37	2029	3	1954	3	.....	.....
Catlin (c)	1826	1675	151	1821	d4	1791	2	.....	.....
Danville (e)	2434	2107	327	2434	.....	1613	13	.....	.....
Danville	4751	3785	966	4737	14	1632	.....	736	.....
Elwood	1987	1963	24	1976	11	1999	1	.....	.....
Georgetown	2237	2216	21	2235	2	1883	.....	.....	.....
Grant (f)	1204	1147	57	1203	1	.....	.....	.....	.....
Middle Fork (b)	1440	1381	59	1439	1	1276	.....	.....	.....
Newell	1909	1809	100	1898	11	1600	.....	.....	.....
Oakwood (c)	2364	2311	53	2364	.....	.....	.....	.....	.....
Pilot (c)	1332	1293	39	1332	.....	1275	.....	.....	.....
Ross (f)	1738	1645	93	1738	.....	1819	1	.....	.....
Sidell (g)	1165	1111	54	1165	.....	.....	.....	.....	.....
Vance (c)	1512	1470	42	1511	1	1588	1	.....	.....
WABASH.									
Bon Pas	1000	915	85	960	40	912	53	.....	.....
Coffee	1502	1437	65	1496	6	1104	6	.....	.....
Friendsville	1216	1190	26	1215	1	1067	.....	.....	.....
Lancaster (h)	956	922	34	956	.....	.....	.....	.....	.....
Lick Prairie (i)	527	512	15	527	.....	.....	.....	.....	.....
Mount Carmel	880	788	92	876	4	583	12	.....	.....
Mount Carmel	1640	1442	198	1628	12	1384	9	933	2
Pleasant Hill (i)	.....	.....	.....	.....	.....	357	.....	.....	.....
Round Prairie (h)	.....	.....	.....	.....	.....	874	.....	.....	.....
Wabash	1120	1084	36	1120	.....	952	.....	.....	.....

COUNTIES.	1870					1860		1850	
	Total.	Native.	Foreign.	White.	Colored.	White.	Colored.	White.	Colored.
WARREN.									
Berwick	1066	985	81	1065	1	997	.....	.....	.....
Cold Brook	1256	1108	148	1251	5	1039	.....	.....	.....
Ellison	1258	1188	70	1258	.....	1121	.....	.....	.....
Floyd	1146	1039	107	1146	.....	1115	.....	.....	.....
Greenbush	1270	1185	85	1270	.....	1271	.....	.....	.....
Hale	1212	1094	118	1211	1	1132	1	.....	.....
Kelly	1295	1098	197	1294	1	1144	.....	.....	.....
Lenox	948	846	102	929	19	852	16	.....	.....
Monmouth (j)	1574	1374	200	1549	25	967	.....	.....	.....
Monmouth	4662	4084	578	4492	170	2480	26	797	.....
East ward	1865	1668	197	1806	59	.....	.....	.....	.....
South ward	962	830	132	899	63	.....	.....	.....	.....
West ward	1835	1586	249	1787	48	.....	.....	.....	.....
Point Pleasant	1004	915	89	1004	.....	681	.....	.....	.....
Roseville	1153	1048	105	1153	.....	1184	.....	.....	.....
Spring Grove	1080	963	117	1080	.....	961	.....	.....	.....
Sumner	998	933	65	998	.....	947	.....	.....	.....
Swan	1007	949	58	1007	.....	1039	.....	.....	.....
Tompkins	2245	2075	170	2244	1	1363	.....	.....	.....
Young America	1145	1076	69	1144	1	.....	.....	.....	.....
WASHINGTON.									
Township 1 S., R. 1 W.	1652	1520	132	1635	17	434	.....	.....	.....
Township 2 S., R. 1 W.	2787	2685	102	2752	k32	2720	1	.....	.....
Ashley	1030	.....	.....	.....	.....	629	.....	.....	.....
Richview	1080	.....	.....	.....	.....	645	.....	.....	.....
Township 3 S., R. 1 W.	933	842	91	880	53	426	5	.....	.....
Township 1 S., R. 2 W.	1072	550	522	1072	.....	1231	.....	.....	.....
Township 1 N., R. 2 W.	208	122	86	202	6	.....	.....	.....	.....
Township 2 S., R. 2 W.	781	714	67	781	.....	.....	.....	.....	.....
Township 3 S., R. 2 W.	632	605	27	632	.....	1338	.....	.....	.....
Township 1 S., R. 3 W.	782	451	331	782	.....	434	.....	.....	.....
Township 2 S., R. 3 W.	2279	1802	477	2275	4	1583	.....	.....	.....
Nashville	1640	1339	301	1636	4	872	.....	.....	.....
Township 3 S., R. 3 W.	722	599	123	722	.....	550	.....	.....	.....
Township 1 S., R. 4 W.	1521	989	532	1520	1	1077	.....	.....	.....
Bridgeport	511	380	131	510	1	.....	.....	.....	.....
Township 2 S., R. 4 W.	792	526	266	792	.....	778	.....	.....	.....
Township 3 S., R. 4 W.	892	705	187	876	16	803	.....	.....	.....
Elkton	160	129	31	155	5	.....	.....	.....	.....
Township 1 S., R. 5 W.	564	286	278	564	.....	552	.....	.....	.....
Venedy	230	121	109	230	.....	.....	.....	.....	.....
Township 2 S., R. 5 W.	1211	761	450	1211	.....	1111	.....	.....	.....
Johannesburg	101	67	34	101	.....	.....	.....	.....	.....
Petersburg	35	21	14	35	.....	.....	.....	.....	.....
Township 3 S., R. 5 W.	771	577	194	767	4	688	.....	.....	.....
Oakdale	116	84	32	116	.....	.....	.....	.....	.....
WAYNE.									
Arrington	1640	1586	54	1640	.....	.....	.....	.....	.....
Barnhill	2632	2539	93	2628	4	.....	.....	.....	.....
Fairfield	719	695	24	715	4	508	.....	195	.....
Bedford	1336	1324	12	1336	.....	.....	.....	.....	.....
Big Mound	1168	1121	47	1144	24	.....	.....	.....	.....
Brush Creek	1470	1457	13	1470	.....	.....	.....	.....	.....
Elm	968	902	66	968	.....	.....	.....	.....	.....
Four Mile	1817	1804	13	1816	1	.....	.....	.....	.....
Hickory Hill	878	871	7	878	.....	.....	.....	.....	.....
Indian Prairie	1727	1713	14	1727	.....	.....	.....	.....	.....
Jasper	1016	996	20	1016	.....	.....	.....	.....	.....
La Mard	1349	1312	37	1349	.....	.....	.....	.....	.....
Leech	1258	1193	65	1258	.....	.....	.....	.....	.....
Massilon	781	742	39	781	.....	.....	.....	.....	.....
Mount Erie	1238	1214	24	1238	.....	.....	.....	.....	.....
Zif	480	464	16	480	.....	.....	.....	.....	.....
WHITE.									
Burnt Prairie	2186	2148	38	2185	1	.....	.....	.....	.....
Carmi	3669	3377	292	3577	92	464	15	.....	.....
Enfield	2426	2395	31	2426	.....	.....	.....	.....	.....
Fox River	1867	1812	55	1817	50	.....	.....	.....	.....
Grayville	1925	1791	134	1918	7	792	2	315	19
Herald's Prairie	1160	1149	11	1160	.....	.....	.....	.....	.....
Indian Creek	2010	1993	17	2010	.....	2037	.....	.....	.....
Prairie	1603	1576	27	1580	23	1063	21	.....	.....
WHITESIDES.									
Albany	805	706	99	805	.....	.....	.....	.....	.....
Albany	606	561	45	606	.....	628	.....	.....	.....
Clyde (l)	1093	884	209	1093	.....	603	.....	.....	.....
Coloma (l)	856	746	110	856	.....	278	.....	.....	.....
Rock Falls	471	412	59	471	.....	.....	.....	.....	.....
Erie (l)	695	618	77	695	.....	630	.....	.....	.....
Fenton (l)	758	654	104	758	.....	639	.....	.....	.....
Fulton	2162	1624	538	2145	17	.....	.....	.....	.....
Fulton	1875	1428	447	1858	17	1507	5	.....	.....

(a) Exclusive of part of city of Pekin.
(b) In 1864 Butler from Middle Fork.
(c) In 1868 Oakwood from Catlin, Pilot, and Vance.
(d) Also 1 Indian.
(e) Exclusive of city of Danville.
(f) In 1862 Grant from Ross.
(g) In 1866 organized.
(h) Since 1860 name changed from Round Prairie to Lancaster.
(i) Since 1860 Lick Prairie Township from Pleasant Hill Precinct.
(j) Exclusive of city of Monmouth.
(k) Also 3 Indians.
(l) In 1852 organized.
(m) Since 1850 named changed from Wayne to Harlem.

TABLE III.—STATE OF ILLINOIS—Continued.

COUNTIES.	1870					1860		1850	
	Total.	Native.	Foreign.	White.	Colored.	White.	Colored.	White.	Colored.
'HITESIDES—Cont'd.									
:den Plain	1091	905	186	1091		816			
ıesee (a)	1271	1081	190	1271		1157			
hnaman (b)	624	423	201	624		118			
pkins (a)	1436	1130	306	1435	1	1113			
me (a)	676	603	73	676		316			
'dan (a)	1196	904	292	1196		1028			
ndon (a)	1039	963	76	1035	4	1149			
ntmorency (b)	668	543	125	668		278			
unt Pleasant (a)	2553	2175	378	2543	10	1695	2		
wton (a)	880	789	91	880		607			
rtland (a)	986	882	104	986		906			
ophetstown (a)	1274	1151	123	1273	1	1144			
Prophetstown	276	261	15	276					
rling (c)	712	600	112	710	2				
terling	3998	3288	710	3974	24	2427	1		
1st ward	582	530	52	582					
2d ward	2077	1758	319	2054	23				
3d ward	1339	1000	330	1338	1				
mpico (d)	634	565	69	634		195			
ion Grove (a)	1070	903	167	1070		848			
tick (a)	1026	776	250	1026		647			
WILL.									
urbonnais (e)								1719	
rey (e)								214	
annahon	1164	926	238	1162	2	911		617	
ete	1468	856	612	1467	1	1189		730	1
ı Page	1118	810	308	1117	1	918		615	5
orence	875	644	231	875		691			
ankfort	1924	1055	869	1924		1763		844	
'een Garden	1202	646	556	1202		933			
ɔmer	1279	946	333	1257	22	1208		811	
ckson	1485	1189	296	1483	2	983		456	
liet (f)	2940	2093	847	2815	125				
Joliet	7263	4959	2304	7228	35	7066	36	2647	12
1st ward	1979	1476	503	1964	15				
2d ward	966	578	388	966					
3d ward	828	604	224	820	8				
4th ward	1207	865	342	1204	3				
5th ward	1361	843	518	1355	6				
6th ward	922	593	329	919	3				
ckport	3584	2368	1216	3566	18	2805	19	1646	11
Lockport	1772	1180	592	1766	6				
anhattan	922	604	318	922		514			
ɔmence (e)								573	
ɔnee	1600	879	721	1591	9	872			
Monee	598	332	266	591	7				
ɔw Lenox	1121	808	313	1107	14	907		617	
otone	1213	761	452	1213		301			
ainfield	1750	1500	250	1750		1726		1093	
Plainfield	723	667	56	723					
ɔed	2771	1184	1587	2771		781		183	
ɔckville (e)								514	
erburne								453	
'enton								240	
oy	918	617	301	918		866	1	337	1
ashington	1564	722	842	1563	1	578			
esley	924	776	148	923	1	544			
heatland	1133	823	310	1132	1	1069		749	
ill	911	485	426	911		242	1		
ilmington	2766	1971	795	2757	9	1552		1343	3
Wilmington	1828	1378	450	1819	9				
ilton	1118	804	314	1117	1	845		269	
WILLIAMSON.									
wnship 8, range 1	616	606	10	615	1	509			
wnship 9, range 1	1440	1425	15	1427	13	911	8		
wnship 10, range 1	1597	1597		1597		733			

COUNTIES.	1870					1860		1850	
	Total.	Native.	Foreign.	White.	Colored.	White.	Colored.	White.	Colored.
WILLIAMSON—Cont'd.									
Township 8, range 2	639	638	1	639		816			
Township 9, range 2	1461	1433	28	1452	9	881			
Township 10, range 2	1413	1410	3	1413		906			
Township 8, range 3	2057	1986	71	2056	1	1113			
Township 9, range 3	1760	1753	7	1728	32	1878	75		
Township 10, range 3	1564	1561	3	1563	1	881			
Township 8, range 4	2062	2058	4	2013	49	1220	35		
Township 9, range 4	1280	1264	16	1280		1200			
Township 10, range 4	1440	1435	5	1440		949			
WINNEBAGO.									
Burritt	991	717	274	984	7	1084		591	
Butler (g)								644	
Cherry Valley (g)	1421	1069	352	1421		1327			
Durand (h)	1578	1347	231	1575	3				
Guilford	1062	795	267	1057	5	1111		916	1
Harlem	781	544	237	779	2	871		783	
Harrison	725	586	139	725		689		449	
Howard (h)						1541		916	
Laona	742	601	141	742		717		498	
Lysander (i)						778		559	
New Milford	915	723	192	915		893		569	
Owen	929	654	275	929		871		512	
Pecatonica (i)	1780	1454	326	1778	2	851			
Rockford (j)	1383	1089	294	1375	8	1074		2083	10
Rockford	11049	8008	3041	10966	83	6946	33		
1st ward	1790	1254	536	1761	29				
2d ward	3435	2159	1276	3411	24				
3d ward	1499	1120	379	1490	9				
4th ward	2515	2068	447	2494	21				
5th ward	1810	1407	403	1810					
Rockton	1827	1486	341	1826	1	1644		1010	
Roscoe	1135	992	143	1127	8	1225	1	1049	1
Seward	997	824	173	996	1	1096		330	
Shirland	559	501	58	558	1	461		353	
Winnebago	1427	1198	229	1427		1278			
Elida	468	394	74	468				499	
WOODFORD.									
Cazenovia	990	830	160	990		954			
Washburn	272	210	62	272					
Clayton	1022	695	327	1022		449			
El Paso (k) (l)	852	669	183	852					
El Paso	1564	1341	223	1561	3	890			
1st ward	785	700	85	785					
2d ward	779	641	138	776	3				
Green	933	769	164	933		770			
Kansas	349	328	21	349		208			
Lynn	800	571	229	800		548			
Metamora	1718	1397	321	1717	1	1601	1		
Metamora	702	609	93	701	1	966			
Minonk	2115	1498	617	2115		548			
Minonk	1122	850	272	1122					
1st ward	226	212	14	226					
2d ward	259	203	56	259					
3d ward	284	173	111	284					
4th ward	353	262	91	353					
Montgomery	652	497	155	651	1	872			
Olio	2508	2218	290	2503	5	1983			
Eureka	1233	1154	79	1228	5	604			
Palestine (k)	1325	1131	194	1325		1354			
Secor	407	349	58	407					
Panola	1260	981	279	1260		524			
Partridge	395	314	81	395		946			
Roanoke	998	723	275	998		805			
Spring Bay	475	376	99	475		515			
Spring Bay	235	178	57	235					
Worth	1000	553	447	1000		1204			

(a) In 1852 organized.
(b) In 1859 organized.
(c) Exclusive of city of Sterling.
(d) In 1860 organized.
(e) In 1853 Bourbonnais, Carey, Momence, and Rockville to Kankakee County.
(f) Exclusive of city of Joliet.
(g) In 1855 name changed from Butler to Cherry Valley.
(h) In 1869 name changed from Howard to Durand.
(i) In 1869 Lysander merged in Pecatonica.
(j) In 1860 and 1870, exclusive of city of Rockford.
(k) In 1862 El Paso from Palestine.
(l) Exclusive of city of El Paso.

TABLE III.—STATE OF INDIANA.

NOTE.—The marginal column marks townships; the first indentation, cities; the second, towns. Names of towns are placed under the names of the townships in which they are respectively situated. The population of each township includes that of all towns situated in it.

COUNTIES.	1870					1860		1850	
	Total.	Native.	Foreign.	White.	Colored.	White.	Colored.	White.	Colored.
ADAMS.									
Blue Creek	820	806	14	820	.....	646	5	417	8
French	824	634	190	824	.....	689	.....	344	.....
Hartford	935	848	87	935	.....	618	.....	265	.....
Jefferson	494	463	31	494	.....	446	.....	297	.....
Kirkland	508	471	37	508	.....	322	.....	190	.....
Monroe	960	835	125	960	.....	607	.....	347	.....
Preble	996	726	270	996	.....	887	.....	547	.....
Root	1252	1094	158	1252	.....	1377	.....	1099	.....
St. Mary's	925	897	28	925	.....	931	.....	611	.....
Pleasant Mills	80	76	4	80	.....	.....	.....	71	.....
Union	865	776	89	865	.....	703	.....	412	.....
Wabash	957	865	92	957	.....	678	.....	410	.....
Washington	1846	1646	200	1846	.....	1342	.....	779	.....
Decatur	858	754	104	858	.....	531	1	231	.....
ALLEN.									
Aboite	906	842	64	896	10	876	.....	539	.....
Adams	2388	1791	597	2388	.....	1771	2	1012	.....
New Haven	912	692	220	912	.....	.....	.....	.....	.....
Cedar Creek	1713	1551	162	1713	.....	1228	.....	814	.....
Eel River	1217	1168	49	1211	6	997	5	655	.....
Fort Wayne	17718	12677	5041	17692	26	.....	.....	4201	81
1st ward	1671	1167	504	1671	.....	.....	.....	.....	.....
2d ward	2827	2085	742	2805	22	.....	.....	.....	.....
3d ward	3151	2282	869	3151	.....	.....	.....	.....	.....
4th ward	1550	1213	337	1549	1	.....	.....	.....	.....
5th ward	2654	1991	663	2653	1	.....	.....	.....	.....
6th ward	1881	1313	568	1880	1	.....	.....	.....	.....
7th ward	1144	739	405	1143	1	.....	.....	.....	.....
8th ward	1837	1241	596	1837	.....	.....	.....	.....	.....
9th ward	1003	646	357	1003	.....	.....	.....	.....	.....
Jackson	202	170	32	202	.....	93	.....	.....	.....
Jefferson	1445	1124	321	1445	.....	1061	.....	563	.....
Lafayette	1471	1411	60	1471	.....	1320	.....	524	.....
Lake	1309	1080	229	1309	.....	951	.....	578	.....
Madison	1278	1106	172	1278	.....	919	.....	561	.....
Marion	1319	1100	219	1319	.....	1358	.....	1095	.....
Maumee	394	366	28	394	.....	164	.....	93	.....
Milan	1183	1033	150	1183	.....	786	.....	361	.....
Monroe	1479	1385	94	1479	.....	610	.....	414	.....
Monroeville	630	589	41	630	.....	.....	.....	.....	.....
Perry	1280	1126	154	1280	.....	1180	.....	842	.....
Pleasant	1280	1091	189	1280	.....	1207	.....	658	.....
Scipio	420	400	20	420	.....	346	.....	173	.....
Springfield	1749	1656	93	1749	.....	1505	.....	702	.....
St. Joseph	1373	1067	306	1373	.....	1065	.....	748	.....
Washington	1628	1238	390	1628	.....	1487	9	1285	20
Wayne (a)	1742	1353	389	1718	(b)	10319	c47	999	1
BARTHOLOMEW.									
Clay	778	744	34	778	.....	733	.....	608	4
Clifty	1133	1095	38	1133	.....	1133	.....	945	.....
Columbus	5187	4634	553	5180	7	.....	.....	2319	78
Columbus	3359	2926	433	3353	6	1833	7	979	29
Flat Rock	1543	1500	43	1542	1	1303	.....	725	.....
German	1302	1272	30	1301	1	1143	.....	947	.....
Taylorsville	350	327	23	350	.....	320	.....	.....	.....
Harrison	1228	1149	79	1228	.....	1120	.....	607	.....
Bethany	54	53	1	54	.....	.....	.....	.....	.....
Haw Creek	2634	2535	99	2634	.....	2064	.....	1572	.....
Hartsville	433	426	7	433	.....	187	.....	.....	.....
Hope	765	703	62	765	.....	527	.....	.....	.....
Jackson	618	474	144	618	.....	640	.....	343	.....
Waymansville	55	37	18	55	.....	.....	.....	.....	.....
Nineveh	767	749	18	767	.....	879	.....	720	.....
Ohio	747	686	61	745	2	480	.....	293	.....
Rock Creek	1203	1176	27	1203	.....	1134	.....	819	.....
Sand Creek	1149	1123	26	1149	.....	1117	.....	1071	.....
Azalia	91	91	.....	91	.....	120	.....	.....	.....
Elizabethtown	294	282	12	294	.....	200	.....	.....	.....
Union	1008	934	74	1008	.....	800	.....	588	.....
Wayne	1836	1629	207	1836	.....	1880	.....	789	.....
Jonesville	206	193	13	206	.....	.....	.....	.....	.....
Waylesburg	101	95	6	101	.....	.....	.....	.....	.....
Waynesville	104	96	8	104	.....	.....	.....	.....	.....
BENTON.									
Bolivar (d)	776	686	90	776	.....	.....	.....	.....	.....
Gilboa (e)	452	428	24	452	.....	.....	.....	.....	.....
Grant (f)	835	783	52	835	.....	.....	.....	.....	.....
Oak Grove (d) (g)	1239	1128	111	1239	.....	1527	.....	.....	.....
Oxford	519	484	35	519	.....	318	.....	.....	.....
Parish Grove (f) (h) (i)	193	153	40	193	.....	.....	.....	.....	.....
Pine (e)	523	469	54	523	.....	610	.....	.....	.....
Prairie (g) (j)	278	231	47	278	.....	.....	.....	.....	.....
Richland (k)	546	443	103	546	.....	.....	.....	.....	.....
Union (j)	340	305	35	340	.....	.....	.....	.....	.....
West Pine (h)	.....	.....	.....	.....	.....	.....	.....	.....	.....
York (k) (i)	433	303	130	433	.....	.....	.....	.....	.....
BLACKFORD.									
Harrison	1680	1645	35	1680	.....	1166	.....	7412	4
Jackson	1399	1376	23	1399	.....	749	.....	419	.....
Trenton	80	80	.....	80	.....	.....	.....	.....	.....
Licking	2185	2089	96	2171	14	1425	.....	1218	7
Hartford	878	835	43	867	11	.....	.....	250	.....
Washington	1008	971	37	1008	.....	782	.....	470	.....
BOONE.									
Center	3885	3787	98	3843	42	2744	3	.....	.....
Lebanon	1572	1512	60	1544	28	890	2	.....	.....
Clinton	1220	1213	7	1220	.....	969	.....	.....	.....
Eagle	2327	2260	67	2320	7	1680	.....	.....	.....
Zionsville	956	933	23	949	7	364	.....	.....	.....
Harrison	1209	1196	13	1209	.....	895	.....	.....	.....
Jackson	2453	2405	48	2452	1	1624	.....	.....	.....
Jamestown	603	563	40	602	1	.....	.....	.....	.....
Jefferson	1675	1664	11	1673	2	1331	.....	.....	.....
Marion	1786	1766	20	1775	11	1045	13	.....	.....
Perry	1109	1073	36	1109	.....	864	.....	.....	.....
Sugar Creek	3138	3080	58	2966	172	2325	72	.....	.....
Thorntown	1526	1495	31	1449	77	1005	11	.....	.....
Union	1057	1046	11	1057	.....	976	1	.....	.....
Washington	1391	1375	16	1386	5	1305	1	.....	.....
Worth	1343	1323	20	1343	.....	905	.....	.....	.....
BROWN.									
Hamblin	2011	1967	44	2011	.....	1627	.....	1363	1
Jackson	1750	1717	33	1750	.....	1361	.....	1098	.....
Johnson	685	677	8	685	.....	555	.....	418	.....
Van Buren	2048	2021	27	2048	.....	1370	.....	717	.....
Washington	2187	2147	40	2186	1	1590	(l)	1231	18
Nashville	270	260	10	269	1	.....	.....	.....	.....
CARROLL.									
Adams	1149	1124	25	1149	.....	922	.....	792	5
Lockport	176	174	2	176	.....	150	.....	121	5
Burlington	1198	1194	4	1198	.....	1016	.....	846	.....
Burlington	.....	.....	.....	.....	.....	.....	.....	164	.....
Carrollton	1046	1035	11	1046	.....	874	.....	694	.....
Clay	949	919	30	948	1	696	.....	618	.....
Deer Creek	3458	3029	429	3435	23	2842	13	2135	27
Delphi	1614	1341	273	1607	7	1395	.....	1354	27
Mortonsville	80	67	13	80	.....	.....	.....	.....	.....
South Delphi	160	144	16	160	.....	.....	.....	.....	.....
West Delphi	253	185	68	239	14	.....	.....	.....	.....
Democrat	1122	1093	29	1122	.....	940	.....	681	.....
Jackson	1301	1290	11	1301	.....	1183	.....	1063	.....
Camden	476	471	5	476	.....	316	.....	168	.....
Jefferson	947	924	23	947	.....	804	.....	713	.....
Madison	727	681	46	727	.....	665	.....	557	1
Monroe	910	903	7	910	.....	720	.....	588	.....
Rock Creek	1316	1278	38	1316	.....	1048	.....	.....	.....
Rockfield	289	277	12	289	.....	116	.....	.....	.....
Rock Creek and Washington	.....	.....	.....	.....	.....	.....	.....	1302	.....
Tippecanoe	1109	1062	47	1109	.....	1085	.....	993	.....
Pittsburg	320	306	14	320	.....	384	.....	336	.....
Washington	920	873	47	920	.....	681	.....	.....	.....
CASS.									
Adams	807	793	14	807	.....	743	.....	474	.....
Bethlehem	993	969	24	993	.....	1012	.....	664	.....
Boone	1262	1180	82	1262	.....	951	.....	594	.....
Royal Center	306	276	30	306	.....	.....	.....	.....	.....
Clay	814	797	17	814	.....	776	.....	642	.....
Clinton	1021	982	39	1021	.....	865	.....	666	.....
Deer Creek	1271	1245	26	1271	.....	1132	.....	664	.....
Eel (m)	160	139	21	160	.....	694	14	.....	.....
Harrison	1171	1045	126	1171	.....	1011	.....	773	.....
Jackson	1519	1475	44	1519	.....	1262	.....	485	3
Galveston	390	365	25	390	.....	.....	.....	.....	.....
Jefferson	1285	1216	69	1285	.....	953	.....	734	.....
Logansport	8950	6994	1956	8839	111	2928	51	2194	57
1st ward	1165	810	355	1161	4	.....	.....	.....	.....
2d ward	866	682	184	839	27	.....	.....	.....	.....
3d ward	670	596	74	659	11	.....	.....	.....	.....
4th ward	853	753	100	850	3	.....	.....	.....	.....
5th ward	2155	1745	410	2149	6	.....	.....	.....	.....
New limits of Logansport	3241	2408	833	3181	60	.....	.....	.....	.....
Browntown (n)	903	663	240	856	47	.....	.....	.....	.....
East of Oldtown (n)	25	22	3	25	.....	.....	.....	.....	.....
Haytown (n)	260	214	46	252	8	.....	.....	.....	.....
Jobtown (n)	349	308	41	344	5	.....	.....	.....	.....
New Jerusalem (n)	231	138	93	231	.....	.....	.....	.....	.....
Tabertown (n)	447	333	114	447	.....	.....	.....	.....	.....
West of Browntown (n)	48	42	6	48	.....	.....	.....	.....	.....
West Logan (n)	978	688	290	978	.....	.....	.....	.....	.....
Miami	1008	992	16	1008	.....	804	.....	669	.....
Noble	904	844	60	904	.....	1047	.....	743	.....
Tipton	1808	1748	60	1808	.....	1275	(o)	836	1
Washington	1220	1154	66	1220	.....	1317	.....	822	.....

(a) In 1850 and 1870 exclusive of city of Fort Wayne.
(b) Also 24 Indians.
(c) Also 22 Indians.
(d) In 1861 Bolivar from Oak Grove.
(e) In 1866 Gilboa from Pine.
(f) In 1868 Grant from Parish Grove.
(g) In 1861 Prairie from Oak Grove.
(h) In 1865 West Pine merged in Parish Grove.
(i) In 1860 Union from Parish Grove.
(j) In 1864 Union from Prairie.
(k) In 1868 Richland from York.
(l) Also 4 Indians.
(m) Exclusive of city of Logansport.
(n) Localities constituting the new limits of the city of Logansport.
(o) Also 8 Indians.

TABLE III.—STATE OF INDIANA—Continued.

COUNTIES.	1870					1860		1850	
	Total.	Native.	Foreign.	White.	Colored.	White.	Colored.	White.	Colored.
CLARKE.									
hlehem	763	745	18	763	.....	739	.....	862	10
r (a)	692	636	56	692	.....	923	6	.....	.....
arlestown (b)	3294	3061	233	2878	416	2963	198	3748	154
Charlestown	2204	2040	164	1974	230	.....	.....	243	7
fersonville (c)	3042	2653	389	2623	419	2246	62	1502	223
effersonville	7254	5957	1297	6452	802	3811	209	1987	135
1st ward	2361	1945	416	1996	365	.....	.....	.....	.....
2d ward	1084	920	164	989	95	.....	.....	.....	.....
3d ward	1101	883	218	1011	90	.....	.....	.....	.....
4th ward	1542	1264	278	1344	198	.....	.....	.....	.....
5th ward	1166	945	221	1112	54	.....	.....	.....	.....
nroe (a) (d)	1863	1698	165	1837	26	1656	23	1558	3
gon (d)	1360	1267	93	1360	.....	1253	.....	.....	.....
en	679	655	24	673	6	705	.....	680	.....
ver Creek (b)	1116	916	200	1099	17	866	.....	869	11
ion (b)	1022	946	76	926	96	902	.....	.....	.....
ca	1598	1517	81	1419	179	1691	11	1514	24
ashington (d)	1357	1351	6	1348	9	1158	11	1084	17
od (a)	730	673	57	730	.....	1069	.....	1442	5
CLAY.									
azil (e)	2772	2351	421	2761	11	.....	.....	.....	.....
Brazil	2186	1896	290	2175	11	.....	.....	84	.....
rothers (f)	.....	.....	.....	.....	.....	.....	.....	296	.....
ss	470	457	13	470	.....	538	.....	466	.....
Poland	126	124	2	126	.....	.....	.....	.....	.....
ck Johnson (e)	868	835	33	868	.....	1221	1	669	.....
rrison (f)	2241	2178	63	2241	.....	1711	.....	684	.....
ckson	1711	1561	150	1711	.....	1280	.....	735	.....
wis (f)	1220	1203	17	1217	(g)	889	14	566	8
rry (f)	1340	1288	52	1340	.....	902	2	691	.....
sey	2132	1980	152	2128	4	1716	5	1208	10
Cloverland	136	135	1	136	.....	.....	.....	70	.....
Newburg	200	189	11	200	.....	.....	.....	.....	.....
Staunton	589	523	66	589	.....	.....	.....	.....	.....
Williamstown	65	62	3	65	.....	.....	.....	62	.....
gar Ridge	1140	1105	35	1140	.....	637	.....	.....	.....
Ashboro	137	134	3	137	.....	.....	.....	.....	.....
Centre Point	226	222	4	226	.....	.....	.....	.....	.....
n Buren (e)	3323	2583	740	3319	4	1488	.....	867	.....
Knightsville	1071	605	466	1068	3	.....	.....	.....	.....
Harmony	597	522	75	597	.....	.....	.....	.....	.....
Star Mines	199	137	62	199	.....	.....	.....	.....	.....
ashington (f)	1867	1757	110	1859	h7	1757	.....	1744	.....
Bowling Green	606	567	39	599	7	466	.....	318	.....
CLINTON.									
ney Creek	.....	.....	.....	.....	.....	.....	.....	893	12
ckson	3932	3878	54	3929	3	3346	9	2631	11
Frankfort	1300	.....	.....	.....	.....	764	9	572	10
hnson	1666	1647	19	1666	.....	1515	6	777	.....
rklin	1266	1259	7	1266	.....	950	5	740	.....
Kirklin	141	138	3	141	.....	.....	.....	59	.....
dison	865	853	12	865	.....	673	.....	694	.....
chigan	1732	1718	14	1732	.....	1523	.....	992	.....
Michigantown	315	311	4	315	.....	.....	.....	148	.....
ren	1118	1111	7	1118	.....	801	.....	634	.....
rry	1220	1189	31	1220	.....	1036	.....	892	1
Colfax	187	173	14	187	.....	.....	.....	.....	.....
ss	1741	1714	27	1741	.....	1547	.....	1235	.....
Rossville	389	384	5	389	.....	329	.....	160	.....
ssellville	.....	.....	.....	.....	.....	.....	.....	77	.....
gar Creek	964	953	11	960	4	719	.....	477	.....
arren	1692	1685	7	1692	.....	1235	.....	770	.....
ashington	1134	1120	14	1134	.....	1140	.....	1024	.....
Jefferson	253	248	5	253	.....	240	.....	254	.....
CRAWFORD.									
one	494	483	11	492	2	524	.....	405	1
Alton	137	137	.....	136	1	.....	.....	.....	.....
nnings	2081	2036	45	2081	.....	1431	.....	1412	.....
Leavenworth	567	557	10	567	.....	.....	.....	.....	.....
Magnolia	33	33	.....	33	.....	.....	.....	.....	.....
nson (i)	652	645	7	652	.....	.....	.....	.....	.....
berty	757	754	3	757	.....	572	.....	545	.....
io	1078	1058	20	1077	1	1110	.....	779	.....
Fredonia	72	69	3	72	.....	.....	.....	.....	.....
toka (i)	1253	1199	54	1253	.....	1379	.....	937	.....
rling	1327	1319	8	1327	.....	1232	.....	893	.....
ion	1082	1032	50	1082	.....	921	.....	622	.....
nisky Run	1127	1083	44	1127	.....	1057	.....	930	.....
Milltown	87	83	4	87	.....	.....	.....	.....	.....
DAVIESS.									
T	2758	2575	183	2758	.....	2341	1	1802	.....
Montgomery	135	125	10	135	.....	.....	.....	.....	.....
gard	1170	1160	10	1170	.....	917	.....	598	.....
aore	865	861	4	865	.....	483	.....	708	.....
DAVIESS—Cont'd.									
Harrison	1084	1049	35	1084	.....	957	.....	692	.....
Madison	1440	1429	11	1440	.....	1116	.....	919	.....
Clarksburg	160	156	4	160	.....	.....	.....	.....	.....
Reeve	1671	1560	111	1671	.....	1647	1	999	1
Alfordsville	128	127	1	128	.....	.....	.....	.....	.....
Steele	738	705	33	717	21	906	.....	495	.....
Van Buren	1172	1147	25	1172	.....	960	.....	653	.....
Raglesville	53	53	.....	53	.....	.....	.....	.....	.....
Veale	893	879	14	890	3	810	1	904	3
Washington	4956	4475	481	4851	105	3112	71	2538	40
Washington	2901	2493	408	2856	45	.....	.....	.....	.....
DEARBORN.									
Cesar Creek	556	407	149	556	.....	546	.....	497	.....
Centre	4699	3701	998	4695	4	3815	11	2605	11
Aurora	3304	2581	723	3300	4	2984	1	1945	9
Cochran	675	484	191	675	.....	.....	.....	.....	.....
Clay	1269	1106	163	1269	.....	1499	17	1275	.....
Harrison	1086	887	199	1081	5	1069	1	933	29
Hogan	949	880	69	949	.....	1026	.....	.....	.....
Wilmington (j)	301	297	4	301	.....	349	.....	287	.....
Jackson	1366	942	424	1366	.....	1491	.....	916	.....
Kelso	1908	1298	610	1908	.....	2001	.....	1594	.....
Laughery	.....	.....	.....	.....	.....	.....	.....	1363	16
Lawrenceburg (k)	1708	1450	258	1707	1	.....	.....	836	.....
Lawrenceburg	3159	2472	687	3134	25	.....	.....	2604	47
Logan	832	669	163	832	.....	867	.....	753	.....
Manchester	2029	1734	295	2029	.....	2451	.....	2718	30
Miller	1120	1022	98	1100	20	1162	.....	1117	5
Sparta	1939	1767	172	1938	1	1880	7	1598	.....
Moore's Hill	617	592	25	617	.....	.....	.....	206	.....
Washington	510	464	46	508	2	636	.....	.....	.....
York	986	721	265	986	.....	1059	5	1004	9
DECATUR.									
Adams	2162	2041	121	2154	8	1794	1	1590	3
St. Omer	169	168	1	169	.....	172	.....	336	.....
Clay	2065	2027	38	2064	1	1944	.....	2129	.....
Milford	316	309	7	316	.....	278	.....	291	.....
Clinton	828	828	.....	828	.....	673	.....	800	.....
Fugit	1630	1481	149	1620	10	1740	9	1614	149
Jackson	1746	1694	52	1746	.....	1650	.....	1349	.....
Marion	2315	1971	344	2315	.....	2050	.....	1595	.....
Salt Creek	1687	1470	217	1687	.....	1659	.....	773	1
Sand Creek	2029	1988	41	2029	.....	1783	.....	1908	.....
Washington	4591	4320	271	4523	68	3977	14	3193	3
Greensburg	.....	.....	.....	.....	.....	1278	5	1199	3
DE KALB.									
Butler	1209	1129	80	1209	.....	973	.....	651	.....
Concord	1472	1453	19	1472	.....	1476	.....	1085	1
Fairfield	1554	1441	113	1554	.....	1243	.....	576	.....
Franklin	1243	1201	42	1243	.....	1208	.....	900	.....
Jackson	1141	1116	25	1141	.....	940	.....	726	.....
Newville	842	819	23	842	.....	711	.....	396	.....
Richland	1825	1686	139	1824	1	1544	.....	653	.....
Corunna	242	230	12	242	.....	.....	.....	.....	.....
Lawrence	176	156	20	175	1	.....	.....	.....	.....
Smithfield	1342	1255	87	1342	.....	1052	15	652	9
Stafford	584	549	35	584	.....	541	.....	372	.....
Troy	600	591	9	600	.....	491	.....	392	.....
Union	3059	2787	272	3056	3	2187	.....	1038	.....
Waterloo	1259	1159	100	1256	3	343	.....	.....	.....
Auburn	677	.....	.....	.....	.....	639	.....	260	.....
Wilmington	2296	2176	120	2296	.....	1499	.....	800	.....
DELAWARE.									
Centre	4375	4106	269	4327	48	2843	16	1203	4
Muncie	2992	2752	240	2944	48	1766	16	662	4
Delaware	1210	1197	13	1209	1	1071	.....	934	.....
Hamilton	1129	1080	49	1129	.....	851	.....	462	.....
Harrison	1400	1393	7	1400	.....	1143	.....	798	.....
Liberty	1639	1625	14	1639	.....	1525	.....	1171	.....
Monroe	1247	1236	11	1247	.....	1189	.....	720	.....
Mount Pleasant	1880	1841	39	1877	3	1375	.....	924	.....
Niles	1140	1132	8	1140	.....	1170	.....	924	.....
Perry	1163	1156	7	1162	h1	1144	.....	1091	.....
Salem	1413	1370	43	1413	.....	1286	.....	843	.....
Union	1244	1217	27	1243	1	1064	.....	1012	.....
Washington	1190	1176	14	1190	.....	1076	.....	757	.....
DUBOIS.									
Bainbridge	2521	2013	508	2516	5	2131	.....	1483	8
Jasper	547	393	154	547	.....	.....	.....	.....	.....
Columbia	1622	1437	185	1622	.....	1079	.....	752	.....
Ferdinand	1732	1169	563	1732	.....	1546	.....	546	.....
Hall	2046	1736	310	2046	.....	1703	.....	1032	.....

t) In 1852 Carr from Monroe and Wood.
) In 1858 Union from Charlestown and Silver Creek.
) Exclusive of city of Jeffersonville.
b) In 1852 Oregon from Charlestown, Monroe, and Washington.
) In 1868, Brazil from Dick Johnson and Van Buren.
) In 1853 Carothers merged in Harrison, Lewis, Perry, and Washington.

(g) Also 3 Indians.
(h) Also 1 Indian.
(i) In 1865 Johnson from Patoka.
(j) In 1850 in Laughery.
(k) Exclusive of city of Lawrenceburg.

Table III.—STATE OF INDIANA—Continued.

COUNTIES.	1870					1860		1850	
	Total.	Native.	Foreign.	White.	Colored.	White.	Colored.	White.	Colored.
Dubois—Cont'd.									
Harbison	1590	1373	217	1590	.....	1272	.....	935	.....
Patoka	3086	2408	678	3056	30	2651	12	1552	13
ELKHART.									
Baugo	749	717	32	749	.....	702	.....	587	.....
Benton	1188	1153	35	1188	.....	1385	1	1128	.....
Benton	203	192	11	203	.....	.....	.....	.....	.....
Cleveland	549	522	27	549	.....	533	.....	419	.....
Clinton	2099	1972	127	2099	.....	1575	.....	804	.....
Millersburg	52	52	.....	52	.....	.....	.....	.....	.....
Concord	4725	4319	406	4706	19	1324	.....	1387	3
Elkhart	3265	2910	355	3246	19	.....	.....	.....	.....
Elkhart (a)	1477	1415	62	1474	3	2760	6	1804	11
Goshen	3133	2661	472	3125	8	2042	11	769	11
1st ward	1287	1152	135	1279	8	.....	.....	.....	.....
2d ward	1107	899	208	1107	.....	.....	.....	.....	.....
3d ward	739	610	129	739	.....	.....	.....	.....	.....
Harrison	1655	1555	100	1655	.....	1528	.....	840	.....
Jackson	1289	1220	69	1289	.....	1360	.....	991	.....
New Paris	145	140	5	145	.....	.....	.....	.....	.....
Jefferson	982	944	38	981	1	1072	.....	707	.....
Locke	882	818	64	882	.....	488	.....	171	.....
Locke	167	132	35	167	.....	.....	.....	.....	.....
Middlebury	1709	1640	69	1709	.....	1529	.....	1135	.....
Olive	1149	1075	74	1149	.....	991	.....	337	.....
Wakarusa	245	226	19	245	.....	.....	.....	.....	.....
Osolo	922	900	22	921	1	763	.....	471	.....
Union	1221	1119	102	1221	.....	1193	.....	632	.....
Washington	1391	1347	44	1388	3	1122	2	808	2
Bristol	681	648	33	678	3	.....	.....	.....	.....
York	906	872	34	906	.....	599	.....	453	.....
FAYETTE.									
Columbia	929	893	36	929	.....	912	.....	889	.....
Connersville (b)	1211	1125	86	1180	31	1149	13	1043	22
Connersville	2496	2036	460	2441	55	2070	49	1374	22
1st ward	823	680	143	819	4	.....	.....	.....	.....
2d ward	1058	856	202	1028	30	.....	.....	.....	.....
3d ward	615	500	115	594	21	.....	.....	.....	.....
Fairview	601	576	25	601	.....	662	.....	.....	.....
Harrison	867	831	36	866	1	889	.....	1530	14
Jackson	1037	1000	37	1037	.....	1192	7	1284	.....
Everton	149	133	16	149	.....	239	.....	.....	.....
Jennings	836	822	14	835	1	700	.....	891	2
Orange	881	845	36	880	1	744	17	1129	.....
Posey	947	929	18	944	3	1079	1	1172	12
Waterloo	671	655	16	671	.....	651	.....	833	.....
FLOYD.									
Franklin	793	711	82	779	14	750	19	739	19
Georgetown	1424	1286	138	1414	10	1282	1	1189	9
Greenville	1814	1701	113	1809	5	1693	.....	1804	5
Lafayette	1576	1272	304	1552	24	1514	20	1176	39
New Albany (c)	2297	1901	396	2081	216	2167	90	1607	107
New Albany	15396	12734	2662	14203	1193	12020	627	7786	395
1st ward	3113	2566	547	2941	172	.....	.....	.....	.....
2d ward	2065	1669	396	1943	122	.....	.....	.....	.....
3d ward	2367	1905	462	2189	178	.....	.....	.....	.....
4th ward	2702	2138	564	2462	240	.....	.....	.....	.....
5th ward	2524	2209	315	2202	322	.....	.....	.....	.....
6th ward	2625	2247	378	2466	159	.....	.....	.....	.....
FOUNTAIN.									
Fain	1802	1711	91	1802	.....	1296	1	1008	.....
Davis	663	625	38	663	.....	597	12	[illegible]	.....
Fulton	916	906	10	916	.....	798	1	1007	2
Jackson	1321	1316	5	1321	.....	1254	.....	1170	.....
Logan	2608	2238	370	2581	27	2386	16	1700	17
Attica	2273	1939	334	2259	14	1698	15	.....	.....
Mill Creek	1491	1482	9	1491	.....	1014	.....	.....	.....
Richland	1759	1741	18	1759	.....	1826	1	1724	1
Shawnee	867	833	34	867	.....	1111	17	1085	18
Troy	3156	2802	354	3136	20	2697	24	2345	12
Covington	1888	1570	318	1868	20	1347	19	1164	12
Van Buren	522	521	1	522	.....	1265	1	1294	2
Wabash	1284	1266	18	1284	.....	1249	.....	1300	.....
FRANKLIN.									
Bath	675	651	24	674	1	762	.....	797	.....
Blooming Grove	801	758	43	801	.....	966	1	1276	.....
Brookville	4207	3604	603	4207	.....	3733	14	3451	15
Brookville	.....	.....	.....	.....	.....	1273	11	1168	9
Butler	1488	1128	360	1488	.....	1399	.....	1037	.....
Fairfield	845	823	22	845	.....	866	.....	910	.....
Highland	1796	1292	504	1796	.....	1987	1	1625	.....
Laurel	1942	1833	109	1921	21	1694	54	1813	32
Laurel	741	694	47	729	12	650	20	.....	.....
Somerset	94	88	6	94	.....	89	.....	.....	.....
Metamora	1222	1143	79	1222	.....	1074	2	857	8
Posey	974	958	16	974	.....	941	.....	908	32
Ray	2070	1378	692	2070	.....	1779	17	1231	.....
FRANKLIN—Cont'd.									
Oldenburg	160	112	48	160	.....	300	.....	.....	.....
Salt Creek	1223	1040	183	1222	1	962	14	685	122
Springfield	1513	1400	113	1513	.....	1699	.....	1657	.....
Whitewater	1467	1287	180	1466	1	1584	.....	1512	.....
FULTON.									
Aubbeenaubbee	745	707	38	745	.....	679	.....	394	.....
Henry	1919	1878	41	1919	.....	1373	.....	951	1
Liberty	1429	1352	77	1429	.....	1314	.....	657	.....
New Castle	1262	1249	13	1262	.....	768	.....	657	.....
Richland	1314	1254	60	1314	.....	1038	.....	596	1
Rochester	3726	3553	173	3710	16	2326	6	1401	.....
Rochester	1528	1425	103	1512	16	645	6	.....	.....
Union	1200	1157	43	1200	.....	976	.....	734	.....
Wayne	1131	1062	69	1131	.....	942	.....	590	.....
GIBSON.									
Barton	1626	1467	159	1626	.....	957	.....	491	.....
Columbia	2238	2198	40	2232	6	1416	.....	1177	7
Johnson	2616	2186	430	2614	2	2215	.....	1568	.....
Montgomery	3121	3063	58	3088	33	2865	24	2237	11
Owensville	522	493	29	522	.....	491	.....	234	1
Patoka	4397	3972	425	4085	312	4229	209	3214	171
Princeton	1847	1630	217	1724	123	1357	40	782	24
Wabash	442	436	6	442	.....	277	.....	311	.....
Washington	757	748	9	757	.....	908	.....	754	.....
White River	2174	2108	66	2090	84	1391	41	802	28
Hazleton	356	346	10	356	.....	.....	.....	.....	.....
Patoka	844	808	36	838	6	409	.....	99	.....
GRANT.									
Centre	2641	2542	99	2572	69	1988	32	1991	.....
Marion	1658	1572	86	1619	39	.....	.....	703	.....
Fairmount	1573	1543	30	1520	53	1304	2	.....	.....
Fairmount	337	334	3	331	6	.....	.....	.....	.....
Franklin	1471	1466	5	1366	105	1085	36	.....	.....
Green	1115	1111	4	1115	.....	824	.....	342	31
Jefferson	1398	1378	20	1398	.....	1207	.....	1029	.....
Liberty	1989	1981	8	1533	456	1240	284	778	19
Mill	1523	1499	24	1469	54	1310	29	1448	89
Jonesboro	581	563	18	571	10	453	1	287	1
Monroe	1047	1026	21	1047	.....	964	.....	777	.....
Pleasant	1575	1563	12	1575	.....	1648	d1	1081	1
Richland	1065	1038	27	1065	.....	983	.....	878	.....
Sims	841	830	11	841	.....	768	.....	552	.....
Union	.....	.....	.....	.....	.....	.....	.....	537	7
Van Buren	1110	1076	34	1110	.....	882	.....	525	.....
Washington	1139	1120	19	1139	.....	1209	.....	1007	.....
GREENE.									
Beech Creek	2059	2049	10	2058	1	1650	9	1176	5
Cass	819	812	7	819	.....	645	.....	794	.....
Centre	1870	1861	9	1870	.....	1766	.....	1313	1
Eel River	501	495	6	500	1	439	.....	572	.....
Fairplay	780	755	25	780	.....	553	19	445	2
Grant (e)	532	513	19	532	.....	.....	.....	.....	.....
Highland	1321	1319	2	1317	4	1155	4	832	15
Jackson	1969	1965	4	1969	.....	1564	2	1141	5
Jefferson	1348	1310	38	1334	14	799	14	462	8
Richland	2143	2114	29	2142	1	1640	.....	1471	12
Bloomfield	656	636	20	655	1	.....	.....	234	.....
Smith	670	666	4	670	.....	577	.....	306	7
Stafford	841	827	14	841	.....	583	.....	438	.....
Stockton (e)	1240	1171	69	1240	.....	1269	5	837	3
Taylor	1677	1639	38	1677	.....	1416	.....	1255	.....
Washington	640	630	10	640	.....	730	9	420	.....
Wright	1104	1092	12	1104	.....	1176	17	776	17
HAMILTON.									
Adams	2178	2161	17	2099	79	1482	41	835	26
Clay	1413	1403	10	1397	16	1161	.....	1096	10
Delaware	1434	1426	8	1419	15	1267	.....	867	.....
Fall Creek	1530	1520	10	1530	.....	1341	.....	1240	.....
Jackson	3724	3605	119	3586	138	2686	152	1712	88
Cicero	422	382	40	422	.....	278	.....	.....	.....
Noblesville	3568	3465	103	3368	200	2957	112	2293	15
Noblesville	1435	1377	58	1364	71	1090	25	659	5
Washington	3590	3580	10	3523	67	2888	37	2012	43
Westfield	608	604	4	560	48	.....	.....	206	.....
Wayne	1398	1376	22	1398	.....	1419	7	955	.....
White River	2047	1955	92	2047	.....	1759	1	1492	.....
HANCOCK.									
Blue River	1125	1115	10	1122	3	1060	.....	939	2
Brandywine	1061	1042	19	1060	1	986	6	826	11
Brown	1329	1318	11	1329	.....	1161	.....	878	.....
Buck Creek	1227	1196	31	1227	.....	999	5	420	.....
Center	3495	3401	94	3464	31	2529	17	806	9
Greenfield	1203	1140	63	1173	30	738	6	1	.....
Green	1177	1155	22	1177	.....	1076	.....	1019	.....
Harrison	.....	.....	.....	.....	.....	.....	.....	500	.....

(a) Exclusive of city of Goshen.
(b) Exclusive of city of Connersville.
(c) Exclusive of city of New Albany.

(d) Also 1 Indian.
(e) In 1869 Grant from Stockton.

Table III.—STATE OF INDIANA—Continued.

COUNTIES.	1870					1860		1850	
	Total.	Native.	Foreign.	White.	Colored.	White.	Colored.	White.	Colored.
ANCOCK—Cont'd.									
son	1849	1813	36	1847	2	1674	6	664	13
Charlottesville	414	407	7	414		190			
Cleveland	118	108	10	118		112			
s								664	6
r Creek	1897	1652	245	1886	11	1598	48	752	41
n								522	
on	1963	1888	75	1957	6	1626	11	897	11
Fortville	387	353	34	387					
McCordersville	168	160	8	168					
th								707	11
HARRISON.									
River	1198	1158	40	1198		1059			
ie	1870	1776	94	1828	42	1616			
klin	1402	1130	272	1402		1614			
Lanesville	157	120	37	157					
ison	3462	3334	128	3275	187	2929	63		
Corydon	747	714	33	646	101			429	33
	1615	1597	18	1564	51	1556	34		
son	1400	1276	124	1400		1352			
gan	1426	1240	186	1423	3	1417	1		
y	1774	1693	81	1766	8	1740			
Elizabeth	216	209	7	216					
t	996	980	16	996		906			
cer	1310	1207	103	1310		1049			
or	1259	1174	85	1259		1201	16		
hington	1176	1167	9	1168	8	1008			
ster	1025	926	99	975	50	960			
HENDRICKS.									
vn (a)	1233	1149	84	1233		2148		1469	
re	2795	2699	96	2765	30	2266	12	1446	6
Danville	1040	969	71	1036	4	883	12	382	4
	1571	1564	7	1569	2	1208	1	901	9
River	1676	1666	10	1676		1541		1346	
North Salem	261	258	3	261		160			
klin	1316	1299	17	1316		1152		889	
Stilesville	205	205		205					
ford	2193	2170	23	2085	108	1663	24	1345	10
Plainfield	795	782	13	790	5			250	1
rty	2478	2452	26	2465	13	1812		1955	
Bellville	264	262	2	264				201	
oln (a)	1502	1385	117	1502					
Brownsburg (b)	551	499	52	551				132	
ion	1263	1260	3	1256	7	1377		1270	
New Winchester	124	122	2	124		124			
lle	1422	1384	38	1422		1175		1999	
Pittsborough	201	197	4	201		148			
n	1326	1294	32	1325	1	1147			
hington	1502	1440	62	1481	21	1419	8	1427	11
HENRY.									
River	862	855	7	849	13	858	8	857	11
ley	1339	1321	18	1311	28	1304	22	1248	31
Creek	2005	1974	31	1997	8	1722	7	1242	
Honey Creek	100	94	6	100					
Mechanicsburg	133	133		133					
Middletown	711	699	12	703	8	364	4	188	
klin	1579	1537	42	1549	30	1409	21	1255	40
Lewisville	416	386	30	416				193	
nsboro	1488	1482	6	1404	84	1263	55	1114	176
ison	1888	1877	11	1857	31	1764	50	1401	24
ty	2818	2693	125	2749	69	2400	21	1900	36
New Castle	1556	1462	94	1512	44	403	14	666	
rson	1234	1210	24	1234		1043		814	2
Sulphur Springs	246	233	13	246					
rty	1884	1859	25	1876	8	1597	2	1763	3
cie	1623	1600	23	1623		1557		1340	
Hillsboro	95	93	2	95					
Luray	66	66		66					
Summit	108	105	3	108					
land	2014	1996	18	1947	67	1385	38	1329	15
Spiceland	370	368	2	351	19				
y Creek	934	929	5	920	14	1027	11	1010	19
Sluntsville	178	176	2	171	7				
ne	3318	3199	119	3229	89	2507	48	2045	30
Knightstown	1528	1475	53	1486	42				
HOWARD.									
e	2857	2737	120	2761	96	2031	3	954	
Kokomo	2177	2078	99	2094	83	1038	2		
	1350	1318	32	1309	41	642	56	350	63
n (c) (d) (e)								807	
ison	807	806	1	803	4	990	4	890	22
y Creek	732	730	2	714	18	751			

COUNTIES.	1870					1860		1850	
	Total.	Native.	Foreign.	White.	Colored.	White.	Colored.	White.	Colored.
HOWARD—Cont'd.									
Russiaville	160	160		146	14				
Howard	1707	1672	35	1707		1085		636	
Irvin	1316	1294	22	1217	99	1417	59	831	16
Jackson (c)	1000	986	14	1000		490		583	1
Liberty (c) (e)	1697	1662	35	1697		1451			
Monroe	891	887	4	845	46	1029	41	929	3
New London	240	237	3	212	28				
Taylor	1745	1711	34	1745		1096		572	
Union (d) (e)	1745	1739	6	1745		1377	2		
HUNTINGTON.									
Clear Creek	1273	1212	61	1273		1224			
Dallas	1483	1351	132	1483		1154			
Antioch	449	435	14	449					
Etna								104	1
Huntington	4449	3732	717	4445	f1	2940	2		
Huntington	2925	2415	510	2923	(g)	1662	2	592	2
Jackson	2257	2126	131	2254	3	1718			
Roanoke	627	599	28	627		270			
Jefferson (h)	1227	1223	4	1227		1021			
Lancaster (k)	1492	1443	49	1491	1	1213			
Mount Etna (h) (i) (j) (k)	221	220	1	221		155			
Polk (i)	960	942	18	960		756			
Rock Creek	1639	1620	19	1639		1295			
Marklo	218	215	3	218					
Salamonie	1485	1468	17	1485		1364			
Warren	358	354	4	358		228			
Union	1016	963	53	1016		830			
Warren	951	864	87	951		750		169	
Wayne (j)	804	802	2	804		600			
JACKSON.									
Brownstown	2580	2314	266	2578	2	1899	8	1695	37
Brownstown	572	539	33	571	1	504			
Carr	1665	1627	38	1665		1341		996	5
Driftwood	922	850	72	922		790	14	585	17
Grassy Fork	1188	1035	153	1188		1085	1	789	
Hamilton	1565	1435	130	1565		1450	5	1144	7
Jackson (l)	1137	979	158	1053	84	1098	64	559	66
Owen	1589	1582	7	1589		1662		1257	
Redding	1525	1409	116	1521	4	1548	13	1262	63
Salt Creek	1963	1898	65	1963		1666	16	1098	7
Seymour	2372	2074	298	2305	67	924	42		
1st ward	700	641	59	690	10				
2d ward	313	277	36	311	2				
3d ward	487	400	87	480	7				
4th ward	459	395	64	422	37				
5th ward	413	361	52	402	11				
Vernon	1508	1437	71	1508		1331		604	
Washington	960	739	221	953	7	810	15	844	12
JASPER.									
Barkley (m)	832	805	27	831	1	675		597	
Beaver (n)								224	
Carpenter (o) (p)	1081	1019	62	1081					
Remington	390	366	24	390					
Gillam	635	624	11	634	1	568		453	
Hanging Grove (p)	393	365	28	393		427			
Iroquois (n)								373	1
Jackson (n)								312	
Jordan (o) (p)	327	312	15	327		410		262	
Kankakee	215	203	12	215		76			
Keener (m)	71	66	5	71		50			
Marion	1629	1554	75	1629		1467	5	883	
Rensselaer	617	579	38	617		530	5	241	
Milroy (p)	123	118	5	122	1				
Newton (m)	468	432	36	468		410		435	
Union (m)	196	177	19	196					
Walker	281	247	34	281		135			
Wheatfield	103	92	11	103		68			
JAY.									
Bear Creek	1247	1217	30	1247		1085		737	
Green	1115	1091	24	1115		734		360	2
Jackson	989	978	11	989		730		558	17
Jefferson	1640	1608	32	1640		1216		717	
Knox	685	681	4	685		528		271	
Madison	1279	1196	83	1279		1065		645	
Noble	1218	1141	77	1218		954		745	
Penn	1441	1426	15	1431	10	1294	20	799	11
Pike	1585	1558	27	1585		1264		786	
Richland	1342	1326	16	1342		686		349	
Wabash	933	768	165	933		734		345	
Wayne	1526	1502	24	1515	11	1088	1	705	
Portland	462	453	9	451	11				

1863 Lincoln from Brown.
In 1850 in Brown.
In 1860 Liberty from parts of Green and Jackson.
In 1860 Union from parts of Green.
In 1860 Green merged in Liberty and Union.
Also 3 Indians.
Also 2 Indians.
Of Mount Etna in Jefferson, 32.

(i) Of Mount Etna in Polk, 22.
(j) Of Mount Etna in Wayne, 5.
(k) Of Mount Etna in Lancaster, 162.
(l) In 1860 and 1870 exclusive of city of Seymour.
(m) In 1867 Union from Barkley, Keener, and Newton.
(n) In 1858 Beaver, Iroquois, and Jackson to Newton County.
(o) In 1862 Carpenter from Jordan.
(p) In 1867 Milroy from Carpenter, Hanging Grove, and Jordan.

TABLE III.—STATE OF INDIANA—Continued.

COUNTIES.	1870					1860		1850	
	Total.	Native.	Foreign.	White.	Colored.	White.	Colored.	White.	Colored.
JEFFERSON.									
Graham	1408	1352	56	1408	.....	1442	.....	1573	1
Hanover	1399	1238	161	1167	232	978	64	602	45
Hanover (a)	564	494	70	506	58	.....	.....	.....	.....
South Hanover (a)	.....	.....	.....	.....	.....	.....	.....	432	15
Lancaster	1442	1373	69	1407	35	1446	14	1367	14
Madison (b)	4865	4296	569	4576	289	4549	136	3779	120
North Madison	1007	861	146	1007	.....	919	19	953	39
Madison	10709	8515	2194	10363	346	7883	247	7714	298
1st ward	1157	958	199	1147	10	1079	.....	} 3617	199
2d ward	1684	1268	416	1653	31	1023	47		
3d ward	2517	1893	624	2449	68	1065	58		
4th ward	2094	1666	428	2039	55	652	16	561	23
5th ward	1224	1001	223	1218	6	872	35	700	16
6th ward	2033	1729	304	1857	176	893	26	840	37
7th ward	.....	.....	.....	.....	.....	590	31	565	22
8th ward	.....	.....	.....	.....	.....	787	4	1431	1
9th ward	.....	.....	.....	.....	.....	922	30	.....	.....
Milton	1975	1905	70	1975	.....	1716	9	1521	23
Monroe	1760	1558	202	1741	19	1337	7	1090	.....
Republican	1125	1053	72	1117	8	1083	9	1521	17
Kent	309	277	32	301	8	101	.....	133	.....
Saluda	1682	1639	43	1581	101	1527	4	1335	.....
Shelby	1890	1818	72	1890	.....	1667	.....	1772	.....
Smyrna	1486	1411	75	1411	75	896	22	1074	50
JENNINGS.									
Bigger	945	905	40	884	61	797	.....	714	.....
Campbell	1563	1437	126	1453	110	1295	.....	731	.....
Center (c)	2633	2104	529	2563	70	.....	.....	.....	.....
North Vernon (d)	1758	1374	384	1709	49	778	.....	.....	.....
Columbia	1272	1189	83	1272	.....	1086	.....	947	.....
Geneva	2037	1936	101	2032	5	2123	6	1738	32
Marion	1200	1120	80	1191	9	1257	.....	1260	.....
Montgomery	1326	1263	63	1325	1	1324	.....	1556	.....
Sand Creek	930	830	100	929	1	890	.....	705	.....
Spencer	1927	1684	243	1927	.....	1996	9	1312	78
Vernon (c)	2385	2176	209	2220	165	3830	136	2810	213
Vernon (d)	673	625	48	650	[illegible]	630	.....	688	2
JOHNSON.									
Blue River	2573	2415	158	2548	25	1392	3	962	2
Edinburg	1799	1650	149	1775	24	1097	3	.....	.....
Clark	1474	1418	56	1473	1	1160	1	1018	.....
Franklin (e)	2903	2867	36	2893	10	2366	1	2284	.....
Franklin City	2707	2539	168	2631	76	1710	14	873	9
1st ward	986	918	68	975	11	.....	.....	.....	.....
2d ward	926	867	59	920	6	.....	.....	.....	.....
3d ward	795	754	41	736	59	.....	.....	.....	.....
Hensley	1668	1658	10	1668	.....	1413	.....	1259	1
Nineveh	1650	1642	[illegible]	1650	.....	1761	.....	1649	.....
Pleasant	2170	2153	17	2169	1	2006	.....	1268	2
Union	1466	1460	6	1464	2	1343	.....	1227	.....
White River	1755	1730	25	1755	.....	1684	.....	1546	1
KNOX.									
Busseron	1283	1260	23	1229	54	1086	86	.....	.....
Decker	837	830	7	837	.....	637	1	.....	.....
Harrison	2812	2785	27	2797	15	1652	53	.....	.....
Johnson	1543	1365	178	1543	.....	1018	17	.....	.....
Palmyra (f)	1269	1244	25	1231	38	1001	20	.....	.....
Steen (f)	1285	1265	20	1285	.....	776	.....	.....	.....
Vigo	2426	2162	264	2426	.....	1622	.....	.....	.....
Vincennes (g)	1426	1244	182	1382	44	1367	59	.....	.....
Vincennes	5440	4344	1096	5238	202	3763	197	1849	221
Washington	1537	1512	25	1523	14	1395	16	.....	.....
Widner	1704	1437	267	1691	13	1290	.....	.....	.....
KOSCIUSKO.									
Clay	1973	1922	51	1973	.....	1347	.....	975	.....
Etna (h)	1007	981	26	1007	.....	547	.....	.....	.....
Etna Green	397	384	13	397	.....	.....	.....	.....	.....
Franklin (i)	1280	1266	14	1280	.....	951	.....	1201	.....
Harrison (h)	1745	1723	22	1745	.....	1324	1	780	.....
Jackson (j)	1043	1030	13	1043	.....	855	.....	851	.....
Jefferson	711	685	26	711	.....	508	.....	168	1
Monroe (j)	990	968	22	990	.....	772	.....	.....	.....
Plain	1490	1462	28	1490	.....	1343	.....	1222	.....
Leesburg	320	309	11	320	.....	289	.....	217	.....
Monoquet	[illegible]	87	5	92	.....	66	.....	.....	.....
Oswego	116	116	.....	116	.....	117	.....	137	.....
Prairie (h)	1248	1222	26	1248	.....	1075	.....	987	.....
Scott	700	650	50	700	.....	597	.....	255	.....
Seward (i)	1353	1332	21	1353	.....	1228	.....	.....	.....
Tippecanoe	1236	1175	61	1236	.....	1025	.....	620	.....
Webster	87	73	14	87	.....	61	.....	.....	.....
Turkey Creek	1336	1287	49	1336	.....	1032	.....	590	.....
KOSCIUSKO—Cont'd.									
Syracuse	227	215	12	227	.....	182	.....	.....	.....
Van Buren	1467	1424	43	1467	.....	1111	.....	822	.....
Milford	432	414	18	432	.....	209	.....	.....	.....
Washington	2288	2211	77	2288	.....	1431	.....	733	.....
Pierceton	1063	1023	40	1063	.....	293	.....	.....	.....
Wayne	3664	3465	199	3654	10	2270	1	1038	.....
Warsaw	2206	2035	171	2196	10	.....	.....	304	.....
LA GRANGE.									
Bloomfield	2254	2165	89	2250	4	1514	5	934	.....
La Grange	1038	985	53	1034	4	646	4	.....	.....
Clay	1248	1202	46	1248	.....	908	.....	463	1
Clearspring	1223	1193	30	1212	11	1207	.....	674	.....
East Greenfield	.....	.....	.....	.....	.....	.....	.....	395	5
East Lima	.....	.....	.....	.....	.....	.....	.....	815	9
East Van Buren	.....	.....	.....	.....	.....	.....	.....	298	.....
Eden	930	903	27	930	.....	685	.....	649	.....
Greenfield	1078	1004	74	1078	.....	1232	.....	.....	.....
Johnson	1322	1266	56	1322	.....	1141	.....	878	.....
Lima	1371	1289	91	1361	10	1053	11	.....	.....
Lima	419	395	24	409	10	425	11	.....	.....
Ontario	277	258	19	277	.....	296	.....	.....	.....
Milford	1288	1227	61	1288	.....	1091	.....	806	.....
Newbury	1159	1117	42	1159	.....	740	.....	503	.....
Springfield	928	894	34	928	.....	800	.....	757	3
Van Buren	1347	1204	143	1347	.....	979	.....	.....	.....
West Greenfield	.....	.....	.....	.....	.....	.....	.....	457	.....
West Lima	.....	.....	.....	.....	.....	.....	.....	306	.....
West Van Buren	.....	.....	.....	.....	.....	.....	.....	434	.....
LAKE.									
Cedar Creek	1326	1207	119	1326	.....	919	.....	501	.....
Center	1932	1455	477	1932	.....	1206	.....	966	.....
Eagle Creek	737	632	105	736	1	748	1	315	.....
Hanover	973	577	396	973	.....	849	.....	.....	.....
Hobart	1037	623	414	1037	.....	677	2	240	.....
North	1593	730	863	1591	2	728	.....	96	1
Ross	1625	1278	347	1625	.....	1513	.....	747	.....
St. John's	1442	890	552	1442	.....	1032	2	469	.....
West Creek	1158	907	251	1158	.....	945	.....	411	.....
Winfield	516	443	73	516	.....	523	.....	245	.....
LA PORTE.									
Cass	1214	725	489	1213	1	951	.....	337	.....
Centre (k)	1147	904	243	1130	17	6067	96	2623	54
Clinton	797	696	101	797	.....	879	.....	698	.....
Cool Spring	1328	898	430	1327	1	993	.....	394	.....
Dewey	202	96	106	202	.....	.....	.....	.....	.....
Galena	867	812	55	867	.....	829	.....	551	.....
Hanna	486	411	75	486	.....	.....	.....	.....	.....
Hudson	636	602	34	636	.....	504	.....	415	.....
Johnson	170	161	9	170	.....	.....	.....	.....	.....
Kankakee	1185	1124	61	1184	1	1346	[illegible]	896	3
La Porte	6581	4576	2005	6469	112	4972	56	1782	42
Lincoln	558	474	84	543	15	.....	.....	.....	.....
Michigan	4688	2927	1761	4623	65	3463	16	1145	16
Michigan City	3985	2400	1585	3940	45	3304	16	983	16
New Durham	1984	1603	381	1982	2	1898	.....	793	1
Westville City	640	577	63	638	2	.....	.....	.....	.....
Noble	1008	901	107	1006	2	1231	.....	944	.....
Pleasant	814	696	118	814	.....	1005	10	628	4
Scipio	856	696	160	848	8	805	1	767	.....
Springfield	1072	813	259	1068	4	985	.....	430	.....
Union	585	493	92	585	.....	945	.....	808	.....
Wills	884	812	72	884	.....	883	7	638	.....
LAWRENCE.									
Bono	1005	998	7	1005	.....	667	.....	999	2
Flinn	967	962	5	967	.....	1278	.....	1157	8
Guthrie	1292	1274	18	1291	1	.....	.....	.....	.....
Indian Creek	1348	1340	8	1339	9	1165	2	1226	1
Marion	3006	2950	56	2897	109	2584	44	1980	45
Mitchell	1087	1050	37	1025	62	.....	.....	.....	.....
Marshall	830	827	[illegible]	826	4	782	8	.....	.....
Perry	982	977	5	967	15	1164	32	1440	17
Pleasant Run	699	698	1	699	.....	1211	.....	1342	.....
Shawswick	2560	2442	118	2494	66	3224	18	2913	21
Bedford	.....	.....	.....	.....	.....	.....	.....	953	9
Spice Valley	1939	1923	16	1893	46	1499	14	946	.....
MADISON.									
Adams	1564	1552	12	1564	.....	1453	.....	1309	.....
Markleville	83	80	3	83	.....	.....	.....	.....	.....
New Columbus	135	135	.....	135	.....	.....	.....	.....	.....
Anderson	4713	4342	371	4653	60	2530	57	1346	11
Anderson	3126	2787	339	3066	60	1169	27	382	1
Boone	1078	1070	8	1078	.....	670	.....	299	.....

(a) Since 1850 name changed from South Hanover to Hanover.
(b) Exclusive of city of Madison.
(c) Since 1860 Center from north part of Vernon.
(d) In 1860 in Vernon.
(e) Exclusive of city of Franklin.
(f) In 1850 Steen from Palmyra.
(g) Exclusive of city of Vincennes.
(h) In 1856 Etna from Prairie and Harrison.
(i) In 1859 Seward from Franklin.
(j) In 1856 Monroe from Jackson.
(k) Exclusive of city of La Porte.

TABLE III.—STATE OF INDIANA—Continued.

COUNTIES.	1870					1860		1850	
	Total.	Native.	Foreign.	White.	Colored.	White.	Colored.	White.	Colored.
ADISON—Cont'd.									
ndependence	40	40	.....	40	.....	.....	.....	.....	.....
Creek (a)	789	773	16	779	10	498	.....	.....	.....
Creek	2483	2436	47	2481	2	2107	.....	2128	.....
untsville	202	200	2	202	.....	.....	.....	186	.....
endleton	675	657	18	673	2	.....	.....	389	.....
	954	942	12	954	.....	709	.....	754	.....
lfont	76	76	.....	76	.....	.....	.....	.....	.....
on	1344	1329	15	1339	5	1007	.....	950	.....
erkinsville	.....	.....	.....	.....	.....	.....	.....	115	.....
rette	1452	1427	25	1449	3	1000	2	694	.....
oe	2221	2195	26	2221	.....	1741	.....	1244	2
lexandria	287	282	5	287	.....	.....	.....	.....	.....
Creek (a)	2300	2257	43	2293	7	1690	.....	1512	.....
llwood	310	291	19	310	.....	.....	.....	.....	.....
rankton	270	265	5	270	.....	.....	.....	.....	.....
and	1065	1039	26	1065	.....	926	.....	805	.....
y Creek	1082	1067	15	1082	.....	597	.....	291	.....
ishersburg	96	95	1	96	.....	.....	.....	.....	.....
	851	838	13	850	1	858	1	623	.....
hesterfield	203	201	2	202	1	.....	.....	.....	.....
Buren	874	870	4	874	.....	672	.....	406	1
MARION.									
e (b)	4274	3519	755	3841	433	3938	210	1539	144
tur	1559	1517	42	1550	9	1386	1	998	10
klin	2376	2219	157	2352	24	1993	7	1502	4
cton	210	162	48	210	.....	.....	.....	.....	.....
ianapolis	48244	37587	10657	45309	p2931	18113	498	7686	405
st ward	3813	3106	707	3680	133	4507	65	.....	.....
d ward	5915	4985	930	5559	356	2185	11	.....	.....
d ward	6258	5507	751	5392	n863	1995	58	.....	.....
th ward	5223	4498	725	4249	974	1687	267	.....	.....
th ward	6996	4839	2157	6778	o217	1817	61	.....	.....
th ward	4254	2921	1333	4198	56	2237	16	.....	.....
th ward	3797	2762	1035	3772	25	3685	20	.....	.....
th ward	6361	4716	1645	6224	137	.....	.....	.....	.....
th ward	5627	4253	1374	5457	170	.....	.....	.....	.....
ence	2360	2294	66	2294	66	2216	.....	1985	1
	2452	2351	101	2340	112	2033	7	1788	14
	2206	2153	53	2160	46	2041	.....	1928	.....
en	2291	1927	364	2261	30	2165	3	1722	11
umberland	276	250	26	276	.....	.....	.....	123	.....
ington	2439	2383	56	2326	113	2067	76	2009	34
llisonville	62	62	.....	62	.....	.....	.....	68	.....
illersville	64	64	.....	64	.....	.....	.....	145	.....
ne	3738	3342	396	3564	174	3078	23	2296	27
MARSHALL.									
bon	2794	2616	178	2794	.....	1757	.....	.....	.....
ourbon	874	829	45	874	.....	.....	.....	.....	.....
re	4830	4318	512	4830	.....	2956	3	.....	.....
lymouth	2482	2095	387	2482	.....	1274	3	.....	.....
an	2233	1918	315	2233	.....	1442	.....	.....	.....
n	1097	1074	23	1097	.....	798	.....	.....	.....
h	1484	1422	62	1484	.....	992	.....	.....	.....
	1812	1754	58	1812	.....	880	.....	.....	.....
ecanoe	1165	1146	19	1165	.....	824	.....	.....	.....
n	1335	1262	73	1335	.....	1208	.....	.....	.....
ut	1972	1921	51	1972	.....	949	.....	.....	.....
	1489	1405	84	1489	.....	913	.....	.....	.....
MARTIN.									
r	1018	1017	1	1018	.....	1031	.....	670	.....
n	1048	1043	5	1048	.....	868	.....	631	.....
r	1170	1141	29	1170	.....	.....	.....	.....	.....
nbia	831	813	18	831	.....	707	11	627	15
rt	1336	1296	40	1303	33	842	32	357	48
hoals	513	498	15	513	.....	.....	.....	.....	.....
River	899	892	7	899	.....	588	8	.....	.....
meron	985	974	11	985	.....	915	.....	520	.....
eltree	1026	1020	6	1026	.....	915	.....	929	24
	1760	1639	121	1757	3	2114	1	1508	[illegible]
oogootee	748	690	58	746	2	.....	.....	.....	.....
erford	1030	1011	19	1030	.....	943	.....	603	.....
MIAMI.									
(c)	1042	1025	17	1042	.....	642	.....	.....	.....
r	1535	1503	32	1307	(d)	1262	(e)	840	.....
eoria	119	115	[illegible]	119	.....	.....	.....	.....	.....
nta Fé	115	115	.....	115	.....	.....	.....	.....	.....
	972	933	39	972	.....	846	.....	588	.....
Creek	1173	1139	34	1173	.....	938	8	612	.....
	599	573	26	599	.....	520	.....	420	.....
son	1202	1147	55	1197	5	847	.....	546	.....
on	1645	1619	26	1645	.....	1003	1	545	1
son	1370	1333	37	1370	.....	1317	.....	1138	.....

COUNTIES.	1870					1860		1850	
	Total.	Native.	Foreign.	White.	Colored.	White.	Colored.	White.	Colored.
MIAMI—Cont'd.									
Perry	1667	1619	48	1667	.....	1486	.....	1176	.....
Peru (f)	1115	1045	70	1104	11	773	.....	714	.....
Peru	3617	3114	503	3587	30	2468	38	1256	10
1st ward	972	813	159	971	1	.....	.....	.....	.....
2d ward	1154	1009	145	1125	29	.....	.....	.....	.....
3d ward	712	600	112	712	.....	.....	.....	.....	.....
4th ward	779	692	87	779	.....	.....	.....	.....	.....
Pipe Creek	1227	1173	54	1226	1	946	.....	504	.....
Richland	1600	1564	36	1600	.....	1605	.....	1176	.....
Union (c)	982	965	17	982	.....	771	.....	812	.....
Washington	1306	1197	109	1295	g4	1207	(h)	966	.....
MONROE.									
Bean Blossom	1316	1284	32	1310	6	1184	.....	1080	1
Mount Tabor	66	63	3	66	.....	.....	.....	85	.....
Stinesville	140	129	11	140	.....	.....	.....	.....	.....
Benton	867	846	21	867	.....	690	.....	622	.....
Bloomington	2860	2710	150	2738	122	2406	13	2521	11
Bloomington	1032	1000	32	981	51	.....	.....	1295	10
Clear Creek	1325	1310	15	1325	.....	1232	.....	943	3
Indian Creek	988	980	8	987	1	1083	10	1201	1
Marion	372	362	10	372	.....	341	.....	252	.....
Perry	1513	1460	53	1482	31	1434	1	998	10
Polk	843	838	5	843	.....	690	.....	431	.....
Richland	1486	1446	40	1415	71	1173	.....	965	1
Ellettsville	.....	.....	.....	.....	.....	.....	.....	74	.....
Salt Creek	636	622	14	636	.....	605	.....	406	.....
Van Buren	972	956	16	953	19	1019	1	1026	.....
Washington	990	979	11	981	9	965	.....	740	.....
MONTGOMERY.									
Brown	2126	2103	23	2126	.....	2136	1	1945	12
Clark	2175	2113	62	2167	8	1993	.....	1301	.....
Ladoga	878	834	44	870	8	.....	.....	.....	.....
Coal Creek	1773	1732	41	1772	1	1539	.....	1517	.....
Crawfordsville	3701	3241	460	3607	94	1839	83	1429	84
1st ward	1704	1509	195	1679	25	463	37	.....	.....
2d ward	942	800	142	884	58	368	13	.....	.....
3d ward	1055	932	123	1044	11	177	12	.....	.....
4th ward	.....	.....	.....	.....	.....	264	6	.....	.....
5th ward	.....	.....	.....	.....	.....	567	15	.....	.....
Franklin	1683	1675	8	1678	5	1582	.....	1487	.....
Madison	974	924	50	974	.....	951	.....	651	.....
Ripley	1433	1409	24	1427	6	1345	.....	1250	.....
Scott	1111	1085	26	1107	4	1089	5	1203	6
Sugar Creek	1176	1165	11	1176	.....	828	.....	777	.....
Union (i)	4746	4606	140	4698	48	4812	51	4073	41
Whiteville	129	125	4	129	.....	.....	.....	.....	.....
Walnut	1449	1431	18	1448	1	1291	10	1059	.....
Wayne	1418	1394	24	1418	.....	1333	.....	1249	.....
MORGAN.									
Adams	1207	1206	1	1207	.....	1336	.....	1411	.....
Ashland (j)	969	963	6	969	.....	.....	.....	.....	.....
Baker	456	454	2	456	.....	429	9	335	.....
Brown	1673	1657	16	1663	10	1420	1	1216	1
Mooresville	1229	1216	13	1223	6	780	.....	550	.....
Clay	1234	1232	2	1233	1	1065	6	1213	.....
Green	1345	1306	39	1345	.....	1318	.....	1330	.....
Gregg	1041	1026	15	1041	.....	995	.....	686	.....
Harrison	378	368	10	378	.....	430	.....	433	.....
Jackson	1723	1663	60	1723	.....	1434	.....	1138	.....
Morgantown	.....	.....	.....	.....	.....	.....	.....	230	.....
Jefferson	1081	1037	44	1080	1	915	.....	873	1
Madison	1042	1026	16	1042	.....	981	.....	884	.....
Monroe	1467	1465	2	1467	.....	1680	.....	1491	5
Monrovia	348	347	1	348	.....	320	.....	196	.....
Ray (j)	761	761	.....	761	.....	1374	.....	1153	.....
Washington	3151	3036	115	3089	62	2626	91	2338	68
Martinsville	1131	1076	55	1107	24	612	28	334	.....
Washington	.....	.....	.....	.....	.....	79	1	.....	.....
NEWTON.									
Beaver (l)	637	604	33	635	2	501	.....	.....	.....
Grant (k)	699	582	117	693	6	.....	.....	.....	.....
Iroquois (k)	619	588	31	619	.....	434	.....	.....	.....
Jackson	766	737	29	766	.....	412	.....	.....	.....
Jefferson	1606	1459	147	1601	5	304	.....	.....	.....
Kentland	802	720	82	797	5	.....	.....	.....	.....
Lake	378	338	40	378	.....	173	.....	.....	.....
McClellan (l)	141	140	1	122	19	.....	.....	.....	.....
Washington	983	941	42	982	1	536	.....	.....	.....
NOBLE.									
Albion (m)	598	588	10	598	.....	403	.....	.....	.....

In 1851 Duck Creek from Pipe Creek.
Exclusive of city of Indianapolis.
In 1859 Allen from Union.
Also 138 Indians.
Also 159 Indians.
Exclusive of city of Peru.
Also 7 Indians.
Also 14 Indians.

(i) Exclusive of city of Crawfordsville.
(j) In 1868 Ashland from Ray.
(k) In 1865 Grant from Iroquois.
(l) In 1863 McClellan from Beaver.
(m) In 1854 Albion from Jefferson and York.
(n) Also 3 Indians.
(o) Also 1 Indian.
(p) Also 4 Indians.

TABLE III.—STATE OF INDIANA—Continued.

COUNTIES.	1870					1860		1850	
	Total.	Native.	Foreign.	White.	Colored.	White.	Colored.	White.	Colored.
NOBLE—Cont'd.									
Albion (a)	476								
Allen	1754	1551	203	1754		1788		933	
Avilla	138	134	4	138					
Lisbon	142	139	3	142					
Elkhart	1541	1427	114	1541		1006		621	
Wawaka	252	243	9	252					
Green	1106	1088	18	1106		835		372	
Jefferson (a)	1293	1257	36	1293		1087		722	
Kendallville	2164	1727	437	2158	6				
1st ward	864	663	201	864					
2d ward	640	536	104	634	6				
3d ward	660	528	132	660					
Noble	1013	993	20	1013		806		595	
Orange	2066	1922	144	2065	1	1277		607	
Brimfield	247	236	11	247					
Rome City	351	332	19	350	1				
Wolcottville	80	78	2	80					
Perry	3135	2923	212	3129	6	2085	8	1098	6
Ligonier	1514	1356	158	1508	6				
Sparta	1381	1362	19	1381		1086		590	
Swan	1295	1208	87	1295		1079		568	
Washington	766	754	12	766		940		645	
Wayne (b)	1236	1079	157	1236		1841		624	
York (a)	1041	1010	31	1041		674		565	
OHIO.									
Cass	772	715	57	772		873			
Pike	921	715	206	921		676			
Randolph	3475	3317	158	3291	184	3293	23		
Rising Sun	1760	1692	68	1667	93	1716	17	1648	26
Union	669	637	32	664	5	597			
ORANGE.									
French Lick	1599	1585	14	1590	9	1223	11	1239	4
Greenfield	1439	1438	1	1439		998	4	725	
Jackson	1148	1143	5	1147	1	900		687	
Newton Stewart	90	88	2	90					
North East	930	920	10	930		982		1206	
North West	879	870	9	875	4	828	12	1234	11
Orangeville	904	900	4	887	17	786	14		
Orleans	1865	1847	18	1845	20	1784	15	1394	8
Orleans	905	893	12	885	20				
Paoli	2350	2322	28	2275	75	2106	101	1922	101
Paoli	628	606	22	597	31			434	27
South East	1556	1552	4	1540	16	1422	72	1384	117
Stamper's Creek	827	821	6	810	17	787	31	767	10
OWEN.									
Clay	1284	1280	4	1284		1209		1078	7
Franklin	1512	1499	13	1512		1323	4	1142	11
Harrison	451	450	1	451		658		375	
Jackson	757	721	36	757		775		778	
Jefferson	2018	1973	45	2018		1632		1180	11
Jennings	801	796	5	801		812		458	
Lafayette	1071	1057	14	1068	3	1157	24	754	
Marion	1767	1641	126	1767		1584	38	938	51
Montgomery	808	807	1	808		895		987	
Morgan	1031	1013	18	1031		1110		951	
Taylor	757	744	13	757		312		535	
Washington	2547	2496	51	2497	50	1972	19	1636	76
Spencer	971	930	41	945	26			335	
Wayne	1333	1281	52	1327	6	852		1138	
Gosport	860	813	47	854	6			548	
PARKE.									
Adams	3286	3211	75	3212	74	2615	61	1585	20
Rockville	1187	1134	53	1132	55	711	17	714	12
Florida	2110	2075	35	2110		1536	23		
Greene	1122	1109	13	1122		1135		1478	
Howard	554	553	1	554		653			
Jackson	1377	1355	22	1377		1090		953	6
Liberty	1540	1533	7	1540		1056		1234	
Penn	1335	1317	18	1315	20	919	24		
Annapolis	279	279		277	2	270			
Raccoon	1327	1320	7	1286	41	1107	37		
Reserve	1387	1336	51	1375	12	1275	38		
Montezuma	624	575	49	624		577	3		
Sugar Creek	878	872	6	878		720		1355	
Union	1256	1245	11	1256		1264		1188	
Wabash	781	767	14	781		869			
Washington	1213	1202	11	1208	5	1103	13	1168	30
PERRY.									
Anderson	1136	1023	113	1136		1104		822	3
Clark	1567	1492	75	1567		895		673	
Deer Creek (c)								710	
Leopold	862	638	224	862		758		484	1
Oil	1440	1237	203	1440		922		533	
Tobin (c)	2345	2188	157	2318	27	2154	2	1724	1
Rome	221	210	11	221					

(a) In 1854 Albion from Jefferson and York.
(b) Exclusive of city of Kendallville.
(c) Since 1850 Deer Creek merged in Tobin and Troy.
(d) In 1857 Marion from Patoka.

COUNTIES.	1870					1860		1850	
	Total.	Native.	Foreign.	White.	Colored.	White.	Colored.	White.	Colored.
PERRY—Cont'd.									
Troy (c)	6086	4153	1933	5974	112	4925	1	1566	4
Cannelton	2481	1781	700	2419	62	2155			
Rock Island	241	134	107	241					
Tell City	1660	912	748	1650	10	1030			
Troy	480	392	88	480		363			
Union	1365	1334	31	1354	11	1086		747	
PIKE.									
Clay	747	747		747		641		672	
Jefferson	2188	2167	21	2188		1882		1638	
Lockhart	1829	1673	156	1829		1117			
Logan	921	917	4	921		839		820	
Madison	723	719	4	723		672			
Marion (d)	1428	1424	4	1428		756			
Monroe	1820	1756	64	1820		1078	12	1275	10
Patoka (d)	1760	1747	13	1760		1108			
Washington	2363	2260	103	2349	14	1971	2		
Petersburg	923	858	65	910	13	681	2	386	
PORTER.									
Boone	1215	1128	87	1213	2	873		541	
Centre (e)	1394	1122	272	1394		1055		492	
Essex	228	171	57	228		189		73	
Jackson	1072	885	187	1049	23	738		402	
Liberty	798	657	141	797	1	459	8	210	
Morgan	579	505	74	579		730	1	373	
Pine	474	292	182	474		240			
Pleasant	615	524	91	615		479		311	
Portage	728	455	273	723	5	547		263	3
Porter	1006	886	120	1006		1046		768	
Union	1057	899	158	1057		867		487	
Valparaiso	2765	2203	562	2760	5	1690	8	520	2
1st ward	1108	915	193	1103	5				
2d ward	576	506	70	576					
3d ward	1081	782	299	1081					
Washington	647	588	59	647		493		429	
Westchester	1364	788	576	1361	3	890		360	
POSEY.									
Bethel	581	567	14	581		443		381	1
Black	6291	5654	637	5799	492	5023	116	3424	72
Mount Vernon	2880	2451	429	2642	238	1930	64	1111	9
Center (f)	955	908	47	955		800			
Harmony (f)	2231	2020	211	2219	12	2121	19	1862	24
New Harmony	836	705	131	832	4	812	13		
Lynn (f)	1666	1630	36	1652	14	1397		1227	
Marr's	2029	1489	540	2029		1740		1319	
Point	980	946	34	935	45	704	1	479	
Robb	1781	1717	64	1780	1	1589		1376	
Poseyville	213	208	5	213					
Stewartsville	135	126	9	135					
Robinson (f)	1683	1087	596	1683		1426		1619	
Smith	988	913	75	988		788		764	1
PULASKI.									
Beaver	489	442	47	489		357		168	
Cass	460	349	111	460		409		84	
Franklin	226	188	38	226		174			
Harrison	753	739	14	753		571		294	
Indian Creek	812	727	85	812		754		420	
Pulaski	123	104	19	123		67			
Jefferson	171	160	11	171		192			
Monroe	1418	1260	158	1418		759		545	
Winamac	906	783	123	906		206			
Rich Grove	315	222	93	315		170			
Salem	567	493	74	567		519		168	
Francisville	281	242	39	281		189			
Tippecanoe	833	720	113	833		623		412	
Monterey	210	183	27	210					
Van Buren	972	948	24	972		661		336	
Rosedale	88	78	10	88					
Star City	115	115		115					
White Post	785	605	180	785		522		168	
Medaryville	193	147	46	193		98			
PUTNAM.									
Clinton	1036	1033	3	1036		1262		1230	1
Cloverdale	1740	1712	28	1740		1595	1	1298	6
Cloverdale	317	301	16	317		318		148	
Floyd	1269	1234	35	1269		1440		1386	
Franklin	1266	1249	17	1266		1259		1218	
Greencastle (g)	1716	1565	151	1699	17	1610	13	1201	6
Greencastle	3227	2861	366	3185	42	2092	4	1375	7
1st ward	1319	1124	195	1291	28	310			
2d ward	836	795	41	832	4	277	2		
3d ward	1072	942	130	1062	10	153			
4th ward						480	1		
5th ward						872	1		
Jackson	1498	1495	3	1498		1334		1217	1

(e) Exclusive of city of Valparaiso.
(f) In 1861 Center from Harmony, Lynn, and Robinson.
(g) Exclusive of city of Greencastle.

TABLE III.—STATE OF INDIANA—Continued.

COUNTIES.	1870 Total.	1870 Native.	1870 Foreign.	1870 White.	1870 Colored.	1860 White.	1860 Colored.	1850 White.	1850 Colored.
ʼTNAM—Cont'd.									
roveland (n)	67	67	.....	67	.....	.....	.....	.....	.....
ew Marysville	109	109	.....	109	.....	.....	.....	.....	.....
son	990	983	7	960	30	935	1	1046	.....
ount Meridian	90	86	4	90	.....	.....	.....	.....	.....
ion	1043	1008	35	1042	1	1189	.....	1199	.....
n	1453	1407	46	1453	.....	1424	.....	1320	.....
illmore	217	198	19	217	.....	.....	.....	.....	.....
Creek	492	492	.....	492	.....	460	.....	.....	.....
oe	1608	1569	39	1595	13	1616	.....	1255	.....
ll	1246	1218	28	1244	2	1294	.....	1386	.....
on	1087	1071	16	1087	.....	1194	.....	1321	13
utnamville	219	214	5	219	.....	238	.....	239	12
ington	1843	1827	16	1843	.....	1958	.....	2129	.....
RANDOLPH.									
dlin	1537	1479	58	1536	1	878	.....	.....	.....
idgeville	716	676	40	715	1	.....	.....	.....	.....
ie	1034	1020	14	1034	.....	890	.....	707	.....
airview	142	141	1	142	.....	.....	.....	91	.....
mmettsville (a)	67	61	6	67	.....	.....	.....	37	.....
's Fork (b)	2043	2022	21	1800	243	1554	224	1541	163
partansburg (c)	192	190	2	185	7	.....	.....	165	.....
ion	1349	1315	34	1349	.....	1204	.....	911	.....
oe	1662	1618	44	1649	13	1285	27	732	3
armland	532	519	13	519	13	.....	.....	.....	.....
orristown	257	243	14	257	.....	.....	.....	.....	.....
e Creek	1459	1454	5	1310	149	1244	154	982	130
Creek	1212	1203	9	1176	36	1076	115	1009	144
l (a)	1614	1584	30	1614	.....	1274	.....	1548	9
eerfield	239	237	2	239	.....	.....	.....	121	.....
ington	2051	2044	7	1970	81	1681	117	1511	47
ie	3220	3053	167	3210	10	2184	13	1117	19
nion City	1439	1324	115	1437	2	.....	.....	.....	.....
River (c)	1612	1584	28	1562	50	1509	91	1269	88
untsville (b)	130	127	3	130	.....	.....	.....	135	.....
e River	4069	3926	143	4035	34	3393	84	2736	59
Vinchester	1456	1369	87	1442	14	.....	.....	532	.....
RIPLEY.									
is	2703	1924	779	2702	1	2331	[illegible]	1523	1
n	2234	1918	316	2192	42	1887	45	1957	30
e (d)	1581	1390	191	1581	.....	1279	.....	.....	.....
vare (d)	1559	1227	332	1559	.....	1549	.....	1274	.....
dlin	1961	1600	361	1960	1	2115	.....	1815	.....
on	1401	1100	301	1401	.....	1349	.....	887	.....
son (d)	2409	2279	130	2389	20	2275	.....	2140	1
ersailles	495	455	40	495	.....	.....	.....	412	.....
nery	1874	1266	608	1874	.....	1480	.....	868	.....
Creek (d)	1637	1562	75	1632	5	1604	.....	741	.....
y	2412	2178	234	2383	29	1886	40	2330	58
ington	1206	1129	77	1201	5	1212	.....	1189	6
RUSH.									
rson	1452	1447	5	1444	8	1398	.....	1433	.....
e	1645	1605	40	1629	16	1407	16	1242	10
ion	770	756	14	764	6	860	.....	887	.....
	1203	1189	14	1189	14	1191	2	1386	.....
e	1273	1260	13	1273	.....	1362	.....	1671	1
	1763	1737	26	1749	14	1458	25	870	.....
urlington	218	212	6	218	.....	.....	.....	.....	.....
and	917	892	25	910	7	958	353	1213	1
y	1841	1832	9	1502	339	1439	.....	1554	354
arthage	481	477	4	418	63	.....	.....	.....	.....
rille	3327	3068	259	3279	e47	2383	23	2325	15
ushville	1696	1476	220	1662	e33	949	23	734	8
	1206	1142	64	1201	5	969	.....	1134	45
er	1081	1045	36	1081	.....	1264	.....	1228	1
anilla	163	159	4	163	.....	.....	.....	199	.....
ington	1148	1123	25	1141	7	1085	.....	1075	.....
aleigh	89	86	3	89	.....	.....	.....	.....	.....
SCOTT.									
r (f)	1102	1085	17	1101	1	.....	.....	.....	.....
ngs (g)	1278	1263	15	1278	.....	2584	.....	1922	.....
ustin	321	311	10	321	.....	.....	.....	.....	.....
on (g)	1454	1441	13	1454	.....	.....	.....	.....	.....
ew Frankfort	79	77	2	79	.....	.....	.....	223	.....
oester	111	111	.....	111	.....	232	.....	101	.....
gton (g)	2529	2399	130	2527	2	2476	.....	2195	7
xington	440	415	25	439	1	337	.....	272	1
a (f)	1510	1458	52	1508	2	2241	2	1753	8
enna	166	158	8	166	.....	296	.....	106	1
SHELBY.									
on (h)	2677	2602	75	2619	58	2492	.....	1917	.....
ywine	1224	1175	49	1224	.....	983	.....	764	.....
er	1572	1540	32	1571	1	1323	.....	1061	.....
icks	1704	1672	32	1704	.....	1529	.....	1270	2
SHELBY—Cont'd.									
Jackson	1305	1278	27	1305	.....	1265	.....	1310	.....
Mount Auburn	89	89	.....	89	.....	.....	.....	129	.....
Liberty	1465	1394	71	1464	1	1327	.....	1113	.....
Marion	949	920	29	949	.....	837	.....	785	1
Moral	1720	1661	59	1720	.....	1638	7	1185	7
Noble	1733	1696	37	1733	.....	1655	.....	1313	.....
Shelbyville	2731	2440	291	2663	68	1946	14	986	9
1st ward	899	852	47	863	36	618	8	.....	.....
2d ward	972	830	142	967	5	712	6	.....	.....
3d ward	860	758	102	833	27	616	.....	.....	.....
Sugar Creek	1028	1015	13	1028	.....	981	.....	743	.....
Union	1200	1133	67	1200	.....	1177	.....	1071	.....
Van Buren	1194	1181	13	1194	.....	1108	.....	817	.....
Washington	1390	1373	17	1390	.....	1357	.....	1148	.....
SPENCER.									
Carter	1420	1196	224	1408	12	1188	.....	928	.....
Clay	1385	1224	161	1378	7	1201	.....	.....	.....
Grass	1871	1693	178	1849	22	1427	.....	946	.....
Hammond	2626	2521	105	2523	103	1823	.....	912	.....
Harrison	1977	1390	587	1977	.....	1678	.....	1192	.....
Huff	1569	1329	240	1569	.....	1338	1	921	1
Jackson	926	900	26	914	12	805	.....	733	11
Luce	2381	2314	67	2247	134	1622	.....	1042	.....
Ohio	3843	3575	268	3184	659	3472	1	1928	2
Rockport	1720	1693	27	1515	205	834	.....	410	2
STARKE.									
California	251	240	11	251	.....	160	.....	158	.....
Centre	555	546	9	555	.....	241	.....	62	.....
Knox	244	242	2	244	.....	124	.....	.....	.....
Davis (i)	244	197	47	244	.....	58	1	.....	.....
Hamlet	47	38	9	47	.....	.....	.....	.....	.....
Jackson (i)	125	123	2	125	.....	84	.....	.....	.....
North Bend	505	472	33	505	.....	459	.....	141	.....
Oregon	524	483	41	524	.....	392	.....	108	.....
Grovertown	71	61	10	71	.....	60	.....	.....	.....
Rail Road (i)	532	428	104	532	.....	231	.....	.....	.....
San Pierre	105	79	26	105	.....	107	.....	.....	.....
Washington	546	530	16	546	.....	302	.....	88	.....
Wayne (i)	606	527	79	606	.....	267	.....	.....	.....
North Judson	115	101	14	115	.....	.....	.....	.....	.....
STEUBEN.									
Clear Lake	455	446	9	455	.....	332	.....	191	.....
Fremont	962	936	26	962	.....	736	.....	539	.....
Fremont	392	385	7	392	.....	.....	.....	.....	.....
Jackson	1122	1096	26	1122	.....	929	.....	594	.....
Jamestown	779	751	28	779	.....	587	.....	415	.....
Millgrove	975	935	40	975	.....	834	1	523	.....
Otsego	1318	1273	45	1318	.....	1107	.....	541	.....
Pleasant	2071	1929	142	2066	5	1222	.....	784	.....
Angola	1072	990	82	1070	2	.....	.....	226	.....
Richland	653	644	9	653	.....	653	.....	393	.....
Salem	1385	1333	52	1385	.....	1116	1	548	2
Scott	1024	998	26	1024	.....	1144	.....	490	.....
Steuben	1253	1226	27	1253	.....	1076	.....	645	.....
York	857	840	17	857	.....	636	.....	489	.....
ST. JOSEPH.									
Centre	717	686	31	717	.....	745	.....	476	1
Clay	1442	1024	418	1442	.....	934	.....	659	.....
German	551	538	13	551	.....	782	.....	614	.....
Green	964	914	50	964	.....	958	.....	556	.....
Harris	408	352	56	408	.....	367	.....	437	.....
Liberty	1394	1339	55	1394	.....	1708	.....	655	.....
North Liberty	223	214	9	223	.....	.....	.....	.....	.....
Lincoln	1063	1001	62	1063	.....	.....	.....	.....	.....
Madison	1697	1363	334	1697	.....	1151	.....	422	.....
Olive	1560	1425	135	1558	(j)	1446	.....	851	.....
Penn	4982	4159	823	4969	13	3746	2	3032	2
Mishawaka	2617	2090	527	2604	13	1486	[illegible]	1410	2
Portage (k)	777	677	100	756	l16	581	10	420	1
South Bend	7206	5841	1365	7133	73	3735	m68	1634	18
1st ward	1363	1104	259	1341	22	.....	.....	.....	.....
2d ward	1743	1442	301	1728	15	.....	.....	.....	.....
3d ward	2679	2255	424	2643	36	.....	.....	.....	.....
4th ward	1421	1040	381	1421	.....	.....	.....	.....	.....
Union	1801	1695	106	1783	18	1451	8	608	7
Warren	760	736	24	760	.....	734	.....	561	.....
SULLIVAN.									
Cass	1488	1478	10	1488	.....	1028	20	.....	.....
Curry	2171	2096	75	2170	1	1434	.....	772	.....
Fairbanks	1234	1231	3	1234	.....	1099	.....	955	1
Gill	2135	2105	30	2113	22	1694	51	1227	14
Merom	426	420	6	426	.....	232	2	.....	.....
Haddon	2750	2717	33	2683	67	2393	15	3100	6

n 1850 population of Emmettsville included in Ward.
n 1850 population of Huntsville included in Green's Fork.
n 1850 population of Spartansburg included in West River.
n 1858 Centre from Delaware, Johnson, and Otter Creek.
lso 1 Indian.
n 1867 Finley from Vienna.
n 1867 Johnson from Jennings and Lexington.

(h) Exclusive of city of Shelbyville.
(i) Since 1850 organized.
(j) Also 2 Indians.
(k) Exclusive of city of South Bend.
(l) Also 5 Indians.
(m) Also 29 Indians.
(n) Is in Floyd township.

TABLE III.—STATE OF INDIANA—Continued.

COUNTIES.	1870					1860		1850	
	Total.	Native.	Foreign.	White.	Colored.	White.	Colored.	White.	Colored.
SULLIVAN—Cont'd.									
Carlisle	499	486	13	499	.....	459	.....	.....	.....
Hamilton	3759	3702	57	3744	15	3012	26	1608	2
Sullivan	1396	1348	48	1389	7	935	14	.....	.....
Jackson	1732	1696	36	1732	.....	1251	.....	1056	.....
Jefferson	1251	1233	18	1251	.....	1319	.....	.....	.....
Turman	1933	1926	7	1933	.....	1714	8	1385	11
SWITZERLAND.									
Cotton	1700	1673	27	1695	5	1799	1	1860	12
Craig	1843	1802	41	1843	.....	1936	4	1845	4
Jefferson	3268	3124	144	3234	34	3159	8	3069	13
Vevay	.....	.....	.....	.....	.....	1195	3	.....	.....
Pleasant	2145	2039	106	2130	15	2182	11	2195	16
Posey	2183	2120	63	2139	44	2081	6	2382	13
York	995	961	34	972	23	1499	12	1515	8
TIPPECANOE.									
Fairfield (a)	2230	1684	546	2218	12	854	.....	1313	.....
Linwood	548	398	150	548	.....	.....	.....	.....	.....
Jackson	1081	1007	74	1074	7	1195	.....	952	14
Lafayette	13506	9867	3639	13372	134	9254	133	5997	132
1st ward	3859	2514	1345	3845	14	.....	.....	.....	.....
2d ward	783	511	272	768	15	.....	.....	.....	.....
3d ward	1360	1069	291	1355	5	.....	.....	.....	.....
4th ward	4703	3644	1059	4630	73	.....	.....	.....	.....
5th ward	1663	1254	409	1636	27	.....	.....	.....	.....
6th ward	1138	875	263	1138	.....	.....	.....	.....	.....
Lauramie	2444	2308	136	2444	.....	2005	1	1605	6
Clarkville	191	170	21	191	.....	.....	.....	.....	.....
Colburn	148	142	6	148	.....	.....	.....	.....	.....
Concord	51	50	1	51	.....	.....	.....	.....	.....
Stockwell	403	369	34	403	.....	.....	.....	.....	.....
Perry	1481	1366	115	1481	.....	1206	.....	1036	.....
Randolph	948	862	86	947	1	1083	1	1100	5
Romney	104	98	6	104	.....	.....	.....	.....	.....
Sheffield	1599	1524	75	1599	.....	1629	.....	1549	.....
Dayton	385	363	22	385	.....	.....	.....	.....	.....
Shelby	1395	1292	103	1395	.....	1216	.....	741	.....
Tippecanoe	2274	2166	108	2272	2	1777	5	1273	.....
Wabash	2129	1952	177	2129	.....	1566	.....	1193	3
Washington	1376	1333	43	1375	1	1124	.....	861	.....
Americus	143	141	2	143	.....	.....	.....	.....	.....
Transitville	205	193	12	205	.....	.....	.....	.....	.....
Wayne	1801	1643	158	1786	15	1657	.....	1596	1
West Point	246	231	15	246	.....	254	.....	.....	.....
Wheaton	87	86	1	87	.....	.....	.....	.....	.....
Wea	1251	1137	114	1251	.....	1117	6	.....	.....
TIPTON.									
Cicero	3646	3516	130	3609	37	2192	23	890	.....
Tipton	892	853	39	875	17	506	7	197	.....
Jefferson	1738	1703	35	1738	.....	1306	.....	787	.....
Liberty	1746	1730	16	1746	.....	1408	12	144	.....
Madison	1729	1713	16	1705	24	1195	.....	771	7
Prairie	1547	1535	12	1547	.....	1247	.....	722	.....
Wildcat	1547	1534	13	1547	.....	787	.....	211	.....
UNION.									
Brownsville	900	832	68	900	.....	1332	.....	1442	1
Brownsville	320	281	39	320	.....	336	.....	292	1
Centre	1896	1811	85	1853	43	1853	b22	1651	23
Liberty	700	677	23	692	8	567	b5	420	.....
Harmony	734	722	12	722	12	851	.....	848	.....
Harrison	759	712	47	759	.....	804	12	834	.....
Liberty	763	738	25	752	11	970	1	978	1
Union	1289	1235	54	1243	46	1253	5	1153	13
VANDERBURGH.									
Armstrong	1290	868	422	1290	.....	1053	.....	849	.....
Centre	1689	1258	431	1577	112	1356	3	998	.....
Evansville	21830	15554	6276	20403	1427	11389	95	3156	79
1st ward	2717	2168	549	2302	415	.....	.....	.....	.....
2d ward	2620	2245	375	2484	136	.....	.....	.....	.....
3d ward	2207	1638	569	1951	256	.....	.....	.....	.....
4th ward	2330	1624	706	2162	168	.....	.....	.....	.....
5th ward	2393	1560	833	2310	83	.....	.....	.....	.....
6th ward	3229	2154	1075	3097	132	.....	.....	.....	.....
7th ward	1879	1122	757	1856	23	.....	.....	.....	.....
8th ward	1381	914	467	1327	54	.....	.....	.....	.....
9th ward	3074	2129	945	2914	160	.....	.....	.....	.....
German	1683	1062	621	1680	3	1368	.....	1083	1
Knight	1342	1194	148	1097	245	862	23	614	36
Perry	1719	1176	543	1550	169	1191	.....	668	25
Pigeon (c)	875	597	278	793	82	1079	.....	2028	42
Lamasco (d)	.....	.....	.....	.....	.....	.....	.....	1431	10
Scott	1677	1202	475	1631	46	1336	6	1160	2
Union	1040	911	129	973	67	791	.....	631	42

(a) Exclusive of city of Lafayette.
(b) Also 6 Indians.
(c) Exclusive of city of Evansville.
(d) Since 1850 Lamasco merged in the city of Evansville.
(e) In 1869 incorporated.
(f) Exclusive of city of Terre Haute.
(g) Also 3 Indians.

COUNTIES.	1870					1860		1850	
	Total.	Native.	Foreign.	White.	Colored.	White.	Colored.	White.	Colored.
VERMILLION.									
Clinton	2223	2177	46	2184	39	1858	15	1497	12
Clinton	564	554	10	535	29	305	2	310	11
Eugene	1396	1362	34	1396	.....	1283	.....	1103	2
Eugene	347	328	19	347	.....	394	.....	478	.....
Helt	2794	2740	54	2794	.....	2358	1	2120	1
Highland	2294	2236	58	2286	8	2218	11	2247	.....
Perrysville	690	669	21	683	7	711	10	742	.....
Vermillion	2133	2089	44	2132	1	1675	3	1676	3
Newport (e)	398	385	13	397	1	287	.....	328	.....
VIGO.									
Fayette	1912	1847	65	1908	4	1561	.....	1333	7
Harrison (f)	870	791	79	870	.....	778	52	759	90
Honey Creek	1519	1474	45	1495	24	1070	79	1443	86
Linton	1437	1430	7	1335	102	1187	86	922	50
Lost Creek	1914	1850	64	1705	209	1009	91	1094	138
Nevins	1299	1289	10	1203	96	969	27	780	46
Otter Creek	1269	1246	23	1026	243	839	135	700	80
Pierson	1489	1476	13	1488	1	1241	.....	642	.....
Prairie Creek	1236	1223	13	1230	6	1341	2	875	.....
Prairieton	955	932	23	955	.....	553	19	.....	.....
Riley	1492	1452	40	1492	.....	1356	.....	984	20
Sugar Creek	2054	1830	224	2054	.....	1528	.....	1176	4
Terre Haute	16103	13002	3101	15686	g414	8379	215	3824	227
1st ward	2949	2287	662	2868	81	1532	10	.....	.....
2d ward	3419	2731	688	3301	118	1915	22	.....	.....
3d ward	3296	2739	557	3102	g191	1348	156	.....	.....
4th ward	2722	2201	521	2705	17	985	7	.....	.....
5th ward	3717	3044	673	3710	7	2599	20	.....	.....
WABASH. (h)									
Chester	3143	3049	94	3142	1	2615	.....	1539	2
La Gro	4066	3774	292	4048	18	3570	11	2515	.....
La Gro	519	448	71	519	.....	594	.....	293	.....
Liberty	1816	1812	4	1792	i4	1810	.....	1425	.....
Noble (j)	4485	4334	151	4468	17	3650	.....	2513	10
Pleasant	2553	2493	60	2553	.....	2137	.....	1312	.....
Wabash City	2881	2586	295	2838	43	1504	16	964	2
1st ward	1097	922	175	1078	19	.....	.....	.....	.....
2d ward	814	764	50	796	18	.....	.....	.....	.....
3d ward	970	900	70	964	6	.....	.....	.....	.....
Waltz	2361	2351	10	2333	k1	2228	6	1856	.....
Somerset	371	366	5	371	.....	.....	.....	.....	.....
WARREN.									
Jordan	448	443	5	448	.....	778	.....	348	.....
J. Q. Adams	809	779	30	804	5	856	.....	539	.....
Kent	601	585	16	601	.....	.....	.....	.....	.....
Liberty	1176	1144	32	1176	.....	1072	7	900	.....
Medina	609	575	34	609	.....	668	.....	602	.....
Mound	394	386	8	394	.....	1060	7	811	.....
Pike	941	879	62	936	5	875	2	549	6
Pine	1032	994	38	1028	4	823	.....	942	.....
Prairie	667	599	68	667	.....	564	.....	.....	.....
Steuben	1068	1009	59	1068	.....	969	.....	741	.....
Warren	1208	1170	38	1206	m1	1123	.....	1153	.....
Independence	183	182	1	183	.....	176	.....	248	.....
Washington	1251	1181	70	1244	7	1252	1	793	3
Williamsport	988	948	40	987	1	520	.....	279	.....
WARRICK.									
Anderson	842	794	48	811	31	686	.....	392	.....
Boone	4042	3725	317	3883	159	3150	2	2402	3
Booneville	1039	836	203	1039	.....	621	.....	195	1
Campbell	1437	1163	274	1393	44	1221	17	1137	20
Greer	864	675	189	860	4	735	.....	.....	.....
Hart	1892	1805	87	1892	.....	1576	.....	1434	.....
Lane (l)	870	867	3	870	.....	.....	.....	.....	.....
Ohio	3290	2923	367	3055	235	2258	.....	1442	6
Newburg	1464	1217	247	1409	55	999	.....	525	1
Owen (l)	1440	1432	8	1439	1	1440	.....	728	.....
Pigeon	1646	1631	15	1646	.....	1204	.....	715	.....
Skelton	1330	1250	80	1317	13	972	.....	532	.....
WASHINGTON.									
Brown	1521	1486	35	1521	.....	1326	.....	1636	.....
Franklin	1366	1353	13	1359	7	1427	4	3028	4
Gibson	1525	1507	18	1525	.....	1475	13	1086	9
Howard	1158	1157	1	1158	.....	1023	45	.....	.....
Jackson	779	757	22	779	.....	813	.....	2800	1
Martinsburg	123	119	4	123	.....	.....	.....	166	.....
Jefferson	1532	1496	36	1531	1	1366	.....	.....	.....
Madison	835	822	13	835	.....	607	.....	.....	.....
Monroe	1058	1046	12	1058	.....	1029	.....	1468	8
Pierce	1179	1177	2	1178	1	1042	2	.....	.....
Polk	920	893	27	920	.....	1055	1	.....	.....
Posey	1349	1331	18	1349	.....	1301	.....	1787	90

(h) The number of Indians in Wabash County for 1860 was 45; not separable.
(i) Also 20 Indians.
(j) Exclusive of Wabash City.
(k) Also 27 Indians.
(l) In 1860 Lane from Owen.
(m) Also 1 Indian.

TABLE III.—STATE OF INDIANA—Continued.

COUNTIES.	1870 Total.	1870 Native.	1870 Foreign.	1870 White.	1870 Colored.	1860 White.	1860 Colored.	1850 White.	1850 Colored.
HINGTON—Cont'd.									
redericksburg	160	159	1	160					
ardinsburg	199	196	3	199					
m	1101	1090	11	1101		1176		1795	1
ington	4172	4028	144	4163	9	4082	122	3182	139
lem	1294	1217	77	1285	9	1298	74	1153	70
WAYNE.									
gton	833	803	30	833		924		1042	
bington	161	153	8	161				206	
n	894	852	42	888	6	887		936	23
e	2855	2718	137	2788	67	2721	44	2756	66
entreville	1077	1004	73	1058	19	943	17	908	12
	1094	1064	30	1081	13	1061	8	1045	7
Vashington	379	358	21	379				283	
n	766	756	10	748	18	777	12	793	62
alton	73	73		73					
klin	1385	1356	29	1327	58	1234	49	1309	53
ranklin	80	80		80					
ethel	88	88		88		91			
Vhite Water	144	144		143	1				
	1293	1270	23	1291	2	1302	17	1507	25
Villiamsburg	248	246	2	248				219	
son	580	560	20	579	1	638	6	764	2
on	4949	4605	344	4726	223	4119	192	3304	162
acksonburg	109	101	8	109					
ambridge City	2162	1903	259	2059	103	1544	78	1142	75
ublin	1076	1062	14	1023	53	895	72	658	55
ast Germantown	536	512	24	536		465			
ermantown								462	
son	1785	1731	54	1783	2	1752		1688	35
lagerstown	830	792	38	830		638		594	12
Garden	1519	1477	42	1351	168	1238	132	1402	207
airfax	21	21		20	1	40			
lewport	343	340	3	286	57				
	876	871	5	841	35	830	7	844	24
conomy	229	225	4	228	1	252	7	154	4
hmond	9445	7745	1700	8975	470	6329	274	1292	151
st ward	1909	1457	452	1768	141	1211	59		
d ward	1760	1520	240	1742	18	1202	14		
d ward	881	808	73	867	14	1364	12		
th ward	3173	2434	739	2953	220	2552	189		
th ward	1722	1525	197	1645	77				
ington	2040	1938	102	2024	16	2151	20	2265	40
filton	823	768	55	813	10			755	10
ao (a)	3734	3354	380	3574	160	2725	109	3337	179
WELLS.									
ter	1212	1177	35	1212		942		510	
ison	2961	2733	228	2961		2307	1	1460	

COUNTIES.	1870 Total.	1870 Native.	1870 Foreign.	1870 White.	1870 Colored.	1860 White.	1860 Colored.	1850 White.	1850 Colored.
WELLS—Cont'd.									
Bluffton	1131	1075	56	1131		760		477	
Jackson	1140	1127	13	1140		926		622	11
Jefferson	1773	1686	87	1773		1440		796	
Lancaster	1381	1337	44	1381		1225		795	
Liberty	1097	1072	25	1097		634		269	
Nottingham	1432	1382	50	1432		1056		523	
Rock Creek	1326	1272	54	1326		1127		599	
Union	1263	1243	20	1263		1186		567	
WHITE.									
Big Creek	584	552	32	582	2	648			
Cass	451	426	25	451		443			
Honey Creek	611	471	140	611		370			
Reynolds	306	221	85	306		15			
Jackson	1358	1328	30	1358		1104			
Burnettsville	270	262	8	270		222			
Idaville	197	193	4	197					
Liberty	888	869	19	888		756			
Monon	969	938	31	969		740			
New Bradford	196	180	16	196					
Prairie	1998	1897	101	1998		1622			
Brookston	406	370	36	406					
Princeton	851	818	33	850	1	648	11		
Wolcott	109	91	18	109		145	1		
Round Grove	401	358	43	401		106			
Union	1832	1755	77	1832		1450	10		
Monticello	887	832	55	887		559	6		
West Point	611	574	37	611		350			
WHITLEY.									
Cleveland	2041	1999	42	2041		1379			
Columbia (b)	1271	1177	94	1269	2	1016	(c)		
Columbia	1663	1400	263	1663		885	2		
1st ward	355	327	28	355					
2d ward	255	217	38	255					
3d ward	240	213	27	240					
4th ward	217	182	35	217					
5th ward	213	168	45	213					
6th ward	383	293	90	383					
Etna (d)	429	427	2	429					
Jefferson	1263	1199	64	1263		871			
Richland	1723	1659	64	1723		1257			
Smith	1232	1211	21	1138	94	974	90		
Thorn Creek	1343	1253	90	1343		1037			
Troy	894	886	8	893	1	1140			
Union	1294	1204	90	1294		1105			
Coesse	192	168	24	192					
Washington	1246	1138	108	1246		974			

Exclusive of city of Richmond.
Exclusive of city of Columbia.
Also 1 Indian.

(d) In September, 1860, Etna organized from the township of Washington, in Noble County.

STATE OF IOWA.

:.—The marginal column marks townships; the first indentation, cities; the second, towns. Names of towns are placed under the names of the townships in which they are respectively situated. The population of each township includes that of all towns situated in it.

COUNTIES.	1870 Total.	1870 Native.	1870 Foreign.	1870 White.	1870 Colored.	1860 White.	1860 Colored.	1850 White.	1850 Colored.
ADAIR.									
on	139	136	3	139					
d River	235	203	32	235		222			
nfield	197	188	9	197					
e	137	123	14	137					
ison	434	420	14	434		138			
son	339	314	25	339					
rson	362	334	28	362		94			
oln	531	457	74	531					
and	292	279	13	291	1				
nerset	439	406	33	439		267			
n	169	154	15	169					
ut	213	183	30	213					
ington	495	481	14	495		263			
ADAMS.									
	301	294	7	301		85			
y	190	177	13	190		73			
las (a) (b)	333	319	14	333					

COUNTIES.	1870 Total.	1870 Native.	1870 Foreign.	1870 White.	1870 Colored.	1860 White.	1860 Colored.	1850 White.	1850 Colored.
ADAMS—Cont'd.									
Jasper	438	399	39	438		203			
Lincoln (b)	170	161	9	170					
Mercer (c)	138	124	14	138					
Nodaway	628	591	37	628		184			
Queen City (c)	398	338	60	398		212			
Quincy (a)	1090	1027	63	1066	24	451			
Quincy	283	275	8	283					
Union	393	375	18	393		62			
Washington	535	532	3	535		257			
ALLAMAKEE.									
Center	1048	429	619	1048		620			
Fairview	630	439	191	630		270			
Franklin	850	753	97	850		752			
French Creek	791	521	270	791		436			
Hanover	550	290	260	550		355			
Iowa	347	254	93	347		164			
Jefferson	1015	802	213	1014	1	1018	2		
Lafayette	1120	688	432	1120		814			

In 1860 Douglas from Quincy.

(b) In 1868 Lincoln from Douglas.

(c) In 1868 Mercer from Queen City.

TABLE III.—STATE OF IOWA—Continued.

COUNTIES.	1870 Total.	1870 Native.	1870 Foreign.	1870 White.	1870 Colored.	1860 White.	1860 Colored.	1850 White.	1850 Colored.
ALLAMAKEE—Cont'd.									
Lansing	2519	1524	995	2518	1	1195	2		
Lansing	1755	1065	690	1754	1				
Linton	712	557	155	712		660			
Ludlow	1038	723	315	1038		648			
Makee	1784	1259	525	1783	1	1423	2		
Paint Creek	1141	616	525	1141		859			
Post	1223	1054	169	1223		765			
Taylor	863	574	289	863		806			
Union City	578	344	234	578		334			
Union Prairie	912	602	310	912		726			
Waterloo	747	336	411	742	5	406			
APPANOOSE.									
Bellair (a)	655	644	11	653	2	634			
Caldwell	1201	1171	30	1194	7	804		303	
Center (a) (b) (c) (d)	1723	1672	51	1708	15	509		1137	
Center, No. 1								473	
Center, No. 2								183	
Center, No. 3								416	
Center, No. 4								65	
Centerville	1037	1002	35	1022	15	820			
Chariton (a) (b)	888	877	11	888		567		212	
Douglas (c)	590	585	5	590		398			
Franklin (e)	888	863	25	888		608			
Independence	1030	1016	14	1030		747		176	1
John's (b)	895	877	18	895		598			
Lincoln (f)	586	582	4	585	1				
Pleasant (a)	1101	1073	28	1101		1058			
Sharon (d)	661	636	25	661		425			
Shoal Creek (a)(e)(f) (g)						473		150	
Taylor	1059	1036	23	1059		1022		243	
Moravia	161	157	4	161		172			
Udell (h)	907	896	11	907		1020	1		
Unionville	183	180	3	183		178			
Union (h)	668	668		668		622		266	
Walnut (b)	778	768	10	778		530			
Washington (h)(i)	1873	1804	69	1872	1	821		382	
Moulton (i)	678	642	36	677	1				
Orleans	38	37	1	38					
Wells (i)	953	943	10	944	1	612	12	255	
AUDUBON.									
Audubon	381	344	37	381					
Exira	426	378	48	426					
Exira	161	137	24	161		83			
Oakfield	405	381	24	404	1				
BENTON.									
Benton	601	566	35	601		473			
Big Grove	856	808	48	856		386	1		
Bruce	567	481	86	566	1	193			
Canton	1509	1423	86	1509		906			
Cedar	1041	971	70	1040	1	567			
Cue (j)						386			
Eden	804	723	81	804		321			
Eldorado	777	517	260	777		105			
Florence (j)	1290	792	498	1289	1				
Florence	313	198	115	313					
Fremont	946	566	380	946		183			
Harrison	502	491	11	502		416			
Homer	567	455	112	567		69			
Iowa	2639	2118	521	2635	4	542			
Belle Plain	1488	1199	289	1488					
East Irving	84	80	4	84					
Jackson	963	871	92	963		485			
Kane	763	493	270	763		112			
Leroy	1807	1496	311	1796	11	395			
Blairstown	682	596	86	671	11				
Luzerne	144	115	29	144					
Monroe	759	667	92	759		226			
Polk	1196	1122	74	1196		916			
St. Clair	811	656	155	810	1	170			
Taylor	3331	3146	185	3326	5	1510			
Vinton	2460	2311	149	2455	5				
Union	725	487	238	725		134			
BLACK HAWK.									
Barclay	861	687	174	861		340			
Bennington	654	518	136	654		178			
Big Creek	1394	1227	167	1394		513			
Black Hawk (k)	716	563	153	716		251			
Cedar (q)	731	578	153	731		311			
Cedar Falls	1311	1139	172	1308	3	1498	5		
Cedar Falls	3070	2316	754	3065	5				
1st ward	605	406	199	604	1				
2d ward	806	595	211	805	1				
3d ward	773	599	174	771	2				
4th ward	886	716	170	885	1				
BLACK HAWK—Cont'd.									
Eagle	507	357	150	507		69			
East Waterloo	913	811	102	913		1010	3		
Fox	812	612	200	811	1	204			
Lester	844	679	165	844		497	10		
Lincoln (k)	462	380	82	461	1				
Mount Vernon	1035	852	183	1035		349			
Orange	864	786	78	864		301			
Poyner	1063	869	194	1063		391			
Spring Creek	707	658	49	707		564			
Union	419	386	33	419		187			
Washington	548	507	41	548		358			
Waterloo (r)	458	397	61	458		1205			
Waterloo	4337	3628	709	4329	8				
1st ward	1043	848	195	1041	2				
2d ward	1040	892	148	1035	5				
3d ward	1193	997	196	1193					
4th ward	1061	891	170	1060	1				
BOONE.									
Cass	895	760	135	895		300			
Des Moines	5241	4255	986	5230	11	1216			
Boonesboro	1518	1349	169	1518					
Montana	2415	1864	551	2404	11				
Dodge	1297	1098	199	1297		555			
Douglas	879	627	252	879		593			
Jackson	798	690	108	797	(l)	207			
Marcy	2015	1443	572	2015		363			
Pilot Mound	747	410	337	747		175			
Union	398	364	34	398		130			
Worth	975	886	89	975		369			
Yell	1339	1143	196	1339		324			
BREMER.									
Dayton	419	299	120	419		162			
Douglas	587	429	158	587		129			
Franklin	643	490	153	643		296	1		
Frederika	389	338	51	389		144			
Fremont	613	401	212	612	1	235			
Jackson	1131	1062	69	1121	10	672			
Jefferson	766	555	211	766		508			
Lafayette	867	767	100	866	(l)	317			
Leroy	363	270	93	363		217			
Maxfield	735	360	375	735		257			
Polk	1267	1167	100	1265	2	506			
Sumner	582	488	94	580	2	212			
Warren	927	603	324	927		169			
Washington (s)	948	841	107	948		1086	4		
Waverly	2291	1986	305	2289	2				
1st ward	430	345	85	430					
2d ward	639	577	62	639					
3d ward	688	621	67	687	1				
4th ward	534	443	91	533	1				
BUCHANAN.									
Alton (m)						627			
Buffalo	598	527	71	598		259			
Byron	1195	1035	160	1195		435			
Cono	579	476	103	579		242			
Fairbank (m)	1238	1037	201	1238					
Fremont	554	484	70	553	1	107			
Hazelton (n)	885	744	141	885					
Homer	581	502	79	581		172			
Independence	2945	2400	545	2938	7	1394	1		
1st ward	867	679	188	861	1				
2d ward	558	441	117	558					
3d ward	595	523	72	594	1				
4th ward	925	757	168	925					
Jefferson (o)	918	791	127	918		714			
Liberty	1272	1200	72	1272		1098			
Madison	661	591	70	661		449			
Middlefield	666	508	158	666		217			
Newton	981	778	203	981		529			
Perry (o)	1633	1416	217	1633		388	1		
Sumner	550	481	69	550		158			
Superior (n)						514			
Washington (t)	1259	1000	259	1258	1	598			
Westburg (o)	519	432	87	519					
BUENA VISTA.									
Barnes (p)	233	129	104	233					
Brooks	71	51	20	71					
Coon	385	278	107	385					
Lee (p)	302	244	58	302					
Sioux Rapids (p)	61	33	28	61					
Nokomus	278	228	50	278					
Poland	60	47	13	60					
Storm Lake	256	204	52	256					

(a) In 1858 Bellair from Center, John's, Shoal Creek, (now Lincoln,) and Pleasant.
(b) In 1858 Walnut from Center, Chariton, and John's.
(c) In 1858 Douglas from Center.
(d) In 1858 Sharon from Center.
(e) In 1858 Franklin from Shoal Creek, (now Lincoln.)
(f) In 1868 name changed from Shoal Creek to Lincoln.
(g) In 1850 returned as Shoal.
(h) In 1858 Udell from Union and Washington.
(i) Of Moulton, 612 in Washington, 66 in Wells.
(j) In 1863 name changed from Cue to Florence.
(k) In 1861 Lincoln from Black Hawk.
(l) Also 1 Indian.
(m) In 1862 name changed from Alton to Fairbank.
(n) In 1862 name changed from Superior to Hazelton.
(o) In 1860 Westburg from Jefferson and Perry.
(p) Of Sioux Rapids, 40 in Lee and 21 in Barnes.
(q) Exclusive of city of Cedar Falls.
(r) Exclusive of city of Waterloo.
(s) Exclusive of city of Waverly.
(t) Exclusive of city of Independence.

TABLE III.—STATE OF IOWA—Continued.

COUNTIES.	1870 Total.	1870 Native.	1870 Foreign.	1870 White.	1870 Colored.	1860 White.	1860 Colored.	1850 White.	1850 Colored.
BUTLER.									
.....	1039	916	123	1039	.....	339	.....	.....	.....
.....	1084	956	128	1084	.....	546	.....	.....	.....
ette	206	175	31	206	.....	54	.....	.....	.....
(a)	1329	1219	110	1329	.....	962	1	.....	.....
ater (a)	461	404	57	461	.....	264	.....	.....	.....
(a)	383	349	34	383	.....	.....	.....	.....	.....
at	655	503	152	655	.....	90	.....	.....	.....
n	569	523	46	569	.....	78	.....	.....	.....
on	613	445	168	613	.....	241	.....	.....	.....
tler Center	152	112	40	152	.....	.....	.....	.....	.....
n (b)	293	208	85	293	.....	.....	.....	.....	.....
e (c)	644	508	136	644	.....	203	.....	.....	.....
rd	512	477	35	512	.....	246	.....	.....	.....
(b)	299	264	35	299	.....	151	.....	.....	.....
Rock	1142	1055	87	1142	.....	438	.....	.....	.....
ngton (c)	402	268	134	402	.....	.....	.....	.....	.....
Point	320	257	63	320	.....	111	.....	.....	.....
CALHOUN.									
n (d)(e)(f)	263	258	5	263	.....	147	.....	.....	.....
ke City	103	102	1	103	.....	.....	.....	.....	.....
n (d)	367	349	18	367	.....	.....	.....	.....	.....
n (e)	427	343	84	427	.....	.....	.....	.....	.....
an (f)	545	398	147	545	.....	.....	.....	.....	.....
CARROLL.									
l (g)	578	492	86	578	.....	.....	.....	.....	.....
rroll	384	342	42	384	.....	.....	.....	.....	.....
n (h)	408	364	44	408	.....	.....	.....	.....	.....
idden	177	144	33	177	.....	.....	.....	.....	.....
(g)(h)(i)	157	152	5	157	.....	143	.....	.....	.....
n (g)(j)	400	395	5	400	.....	138	.....	.....	.....
an (i)	472	303	169	472	.....	.....	.....	.....	.....
(j)	436	428	8	436	.....	.....	.....	.....	.....
CASS.									
Grove (k)	163	148	15	162	1	.....	.....	.....	.....
enridge (k)(l)	.....	.....	.....	.....	.....	45	.....	.....	.....
ton	337	204	133	336	1	73	.....	.....	.....
k)	1200	1140	60	1200	.....	645	.....	.....	.....
wis	400	.....	.....	.....	.....	.....	.....	.....	.....
(k)	367	316	51	367	.....	162	.....	.....	.....
l)	.....	.....	.....	.....	.....	128	.....	.....	.....
sa	2120	1780	340	2117	3	239	.....	.....	.....
tlantic	1200	.....	.....	.....	.....	.....	.....	.....	.....
y Grove	1166	1006	160	1166	.....	320	.....	.....	.....
(l)	111	105	6	111	.....	.....	.....	.....	.....
CEDAR.									
m)	591	537	54	591	.....	493	.....	.....	.....
r (m)(n)	2899	2738	161	2882	17	3002	4	1233	.....
ipton	1246	1161	85	1231	15	1186	4	252	.....
n	1546	1337	209	1546	.....	470	.....	.....	.....
larence	726	630	96	726	.....	.....	.....	.....	.....
eld (n)	754	617	137	754	.....	.....	.....	.....	.....
ington (o)	1249	996	253	1249	.....	500	.....	.....	.....
urant	373	316	57	373	.....	127	.....	.....	.....
nt (p)	1160	1049	111	1160	.....	371	.....	.....	.....
anwood	257	243	14	257	.....	.....	.....	.....	.....
r (q)	957	859	98	945	12	719	2	.....	.....
l (r)	1112	986	126	1112	.....	457	.....	.....	.....
(s)	1168	1083	85	1164	4	876	1	546	.....
(m)(t)	521	495	26	521	.....	409	.....	414	.....
llon	974	793	181	974	.....	645	.....	.....	.....
er (p)	1622	1494	128	1616	6	968	.....	419	.....
echanicsville	628	583	45	623	5	195	.....	.....	.....
ak (t)(n)	594	489	105	594	.....	553	.....	.....	.....
ster (u)	797	739	58	797	.....	770	1	1013	21
ochester	174	167	7	174	.....	179	.....	.....	.....
gdale (q)(s)	1539	1399	140	1538	1	960	3	.....	.....
gfield (r)	1509	1133	376	1507	2	913	1	314	.....
oudon	486	346	140	486	.....	.....	.....	.....	.....
Creek (q)(u)	739	645	94	739	.....	704	.....	.....	.....

COUNTIES.	1870 Total.	1870 Native.	1870 Foreign.	1870 White.	1870 Colored.	1860 White.	1860 Colored.	1850 White.	1850 Colored.
CERRO GORDO.									
Clear Lake (v)	175	143	32	175	.....	.....	.....	.....	.....
Falls (w)	553	423	130	553	.....	253	.....	.....	.....
Geneseo (x)	240	198	42	240	.....	.....	.....	.....	.....
Grant (y)	95	80	15	95	.....	.....	.....	.....	.....
Lake (v)(z)	1164	893	271	1163	1	163	.....	.....	.....
Clear Lake	775	575	200	774	1	.....	.....	.....	.....
Lincoln (y)(z)	279	244	35	277	2	.....	.....	.....	.....
Linn (x)	.....	.....	.....	.....	.....	32	.....	.....	.....
Mason (z)	1784	1435	349	1783	1	430	.....	.....	.....
Mason City	1183	955	228	1182	1	.....	.....	.....	.....
Owen (w)	211	186	25	211	.....	62	.....	.....	.....
Portland (w)	221	165	56	221	.....	.....	.....	.....	.....
CHEROKEE.									
Afton	263	238	25	263	.....	.....	.....	.....	.....
Cedar	250	172	78	245	5	.....	.....	.....	.....
Cherokee	719	516	203	718	1	.....	.....	.....	.....
Cherokee	438	.....	.....	.....	.....	.....	.....	.....	.....
Pilot Rock	280	256	24	280	.....	.....	.....	.....	.....
Pitcher	144	120	24	144	.....	.....	.....	.....	.....
Spring	33	33	.....	33	.....	.....	.....	.....	.....
Willow	278	265	13	278	.....	.....	.....	.....	.....
CHICKASAW.									
Bradford	2076	1812	264	2076	.....	893	5	.....	.....
Nashua	817	728	89	817	.....	.....	.....	.....	.....
Chickasaw	1076	954	122	1074	2	589	.....	.....	.....
Dayton	543	381	162	543	.....	187	.....	.....	.....
Deerfield	599	460	139	599	.....	269	.....	.....	.....
Dresden	535	479	56	535	.....	222	.....	.....	.....
Fredericksburg	611	571	40	611	.....	301	.....	.....	.....
Jacksonville	828	540	288	828	.....	370	.....	.....	.....
New Hampton	947	753	194	947	.....	303	.....	.....	.....
New Hampton	455	391	64	455	.....	.....	.....	.....	.....
Richland	566	503	63	566	.....	270	.....	.....	.....
Stapleton	800	557	243	799	1	269	.....	.....	.....
Utica	931	574	357	931	.....	466	.....	.....	.....
Washington	668	455	213	668	.....	192	.....	.....	.....
CLARKE.									
Doyle	965	958	7	965	.....	808	.....	.....	.....
Franklin	677	668	9	677	.....	463	.....	.....	.....
Fremont	484	475	9	484	.....	358	.....	.....	.....
Green Bay	507	492	15	507	.....	404	.....	.....	.....
Jackson	798	760	38	798	.....	391	.....	.....	.....
Knox	777	757	20	777	.....	546	.....	.....	.....
Liberty	778	774	4	778	.....	541	.....	.....	.....
Madison	419	380	39	419	.....	158	.....	.....	.....
Osceola	1889	1816	73	1863	26	950	.....	.....	.....
Osceola	1298	1236	62	1272	26	.....	.....	.....	.....
Troy	426	388	38	426	.....	146	.....	.....	.....
Ward	421	406	15	421	.....	289	.....	.....	.....
Washington	594	588	6	594	.....	373	.....	.....	.....
CLAY.									
Clay (aa)(bb)(cc)	310	243	67	310	.....	.....	.....	.....	.....
Peterson	44	35	9	44	.....	.....	.....	.....	.....
Douglas (aa)(bb)(dd)	320	290	30	320	.....	.....	.....	.....	.....
Lincoln (dd)	299	252	47	299	.....	.....	.....	.....	.....
Spencer (bb)(dd)	594	519	75	594	.....	.....	.....	.....	.....
CLAYTON.									
Boardman (ee)(ff)(gg)	1806	1300	506	1805	1	838	2	376	.....
El Kader	697	528	169	696	1	440	.....	.....	.....
Buena Vista (hh)	308	228	80	308	.....	242	.....	.....	.....
Cass	1272	1059	213	1272	.....	934	.....	.....	.....
Clayton (ii)	954	611	343	954	.....	723	.....	.....	.....
Cox Creek (ff)	989	633	356	989	.....	724	.....	.....	.....
Elk (jj)	901	791	110	901	.....	510	.....	.....	.....
Farmersburg (kk)	1236	858	378	1236	.....	1193	.....	241	.....
Garnavillo (ee)	1226	742	484	1226	.....	1335	.....	713	1
Giard (ll)	1294	866	428	1289	5	927	.....	.....	.....

In 1860 Dayton from Butler and Cold Water.
In 1860 Madison from Ripley.
In 1860 Washington from Monroe.
In 1867 Jackson from Calhoun.
In 1866 Lincoln from Calhoun.
In 1868 Sherman from Calhoun.
In 1868 Carroll from Jasper and Newton.
In 1867 Glidden from Jasper.
In 1867 Sheridan from Jasper.
In 1868 Union from Newton.
In 1868 Bear Grove from Breckenridge, Cass, and Edna.
In 1864 Union from Breckenridge and Lura.
In 1850 Cass from Center and Linn.
In 1868 Fairfield from Center and Red Oak.
In 1855 Farmington from Sugar Creek.
In 1856 Fremont from Pioneer.
In 1857 Gower from Springdale.
In 1854 Inland from Springfield.
In 1853 Springdale from Iowa.

(t) In 1854 Red Oak from Linn.
(u) In 1851 Sugar Creek from Rochester.
(v) In 1867 Clear Lake from Lake.
(w) In 1867 Portland from Falls and Owen.
(x) In 1861 name changed from Linn to Geneseo.
(y) In 1868 Grant from Lincoln.
(z) In 1861 Lincoln from Lake and Mason.
(aa) In 1864 Douglas from Clay.
(bb) In 1866 Spencer from Clay and Douglass.
(cc) In 1867 name changed from Sioux to Clay.
(dd) In 1867 Lincoln from Douglas and Spencer.
(ee) In 1855 Read from Boardman and Garnavillo.
(ff) In 1852 Cox Creek from Boardman.
(gg) In 1852 Highland from Boardman.
(hh) In 1850 Buena Vista from Millville.
(ii) In 1854 organized.
(jj) In 1854 Elk from Mallory.
(kk) In 1853 Wagner from Farmersburg.
(ll) In 1854 Giard from Monona.

TABLE III.—STATE OF IOWA—Continued.

COUNTIES.	1870					1860		1850	
	Total.	Native.	Foreign.	White.	Colored.	White.	Colored.	White.	Colored.
CLAYTON—Cont'd.									
Grand Meadow (a)	945	608	337	945	.....	577	.....	.....	.....
Highland (b)	834	533	301	834	.....	476	.....	.....	.....
Jefferson	2245	1173	1072	2244	1	2490	.....	546	.....
Guttenberg	1040	548	492	1040	.....	1104	.....	.....	.....
Lodomillo	1002	934	68	1002	.....	770	.....	273	.....
Mallory (c)	945	870	75	945	.....	930	.....	322	.....
Marion (d)	1066	462	604	1066	.....	556	.....	.....	.....
McGregor	2074	1538	536	2071	e2	1979	10	.....	.....
1st ward	711	504	207	708	e2	.....	.....	.....	.....
2d ward	693	537	156	693	.....	.....	.....	.....	.....
3d ward	376	271	105	376	.....	.....	.....	.....	.....
4th ward	294	226	68	294	.....	.....	.....	.....	.....
Mendon (x)	2029	1374	655	2024	5	653	.....	355	.....
Millville (f)	842	675	167	842	.....	785	.....	293	.....
Monona (a)(g)	1656	1340	316	1656	.....	1035	.....	332	.....
Read (h)	840	453	387	839	1	734	.....	.....	.....
Sperry	1141	947	194	1130	11	841	13	210	.....
Volga	1178	663	515	1178	.....	789	.....	210	.....
Wagner (d)(i)	988	592	396	988	.....	662	.....	.....	.....
CLINTON.									
Berlin	805	515	290	805	.....	226	.....	.....	.....
Bloomfield	1231	997	234	1231	.....	840	.....	449	.....
Brookfield	1040	851	189	1040	.....	643	.....	.....	.....
Camanche	1453	1132	321	1453	.....	1459	9	435	19
Camanche	840	642	198	840	.....	.....	.....	.....	.....
Center	1317	668	649	1317	.....	755	.....	.....	.....
Clinton (y)	1841	1349	492	1834	7	1816	.....	.....	.....
Clinton	6129	4344	1785	6047	e81	.....	.....	.....	.....
1st ward	1742	1169	573	1705	37	.....	.....	.....	.....
2d ward	1584	1222	362	1544	e39	.....	.....	.....	.....
3d ward	815	619	196	813	2	.....	.....	.....	.....
4th ward	1988	1334	654	1985	3	.....	.....	.....	.....
Deep Creek	1081	601	480	1081	.....	667	.....	132	.....
De Witt	3186	2605	581	3172	14	2261	.....	459	.....
De Witt	1749	1402	347	1736	13	.....	.....	.....	.....
Eden	985	689	296	985	.....	670	.....	.....	.....
Elk River	1296	769	527	1296	.....	1320	.....	425	1
Hampshire	1030	543	487	1030	.....	796	.....	.....	.....
Liberty	931	640	291	931	.....	576	.....	215	.....
Lyons (z)	389	282	107	388	1	2699	4	453	.....
Lyons	4088	2844	1244	4070	e17	.....	.....	.....	.....
1st ward	791	552	239	791	.....	.....	.....	.....	.....
2d ward	609	404	205	604	e4	.....	.....	.....	.....
3d ward	629	383	246	628	1	.....	.....	.....	.....
4th ward	622	413	209	619	3	.....	.....	.....	.....
5th ward	781	611	170	777	4	.....	.....	.....	.....
6th ward	656	481	175	651	5	.....	.....	.....	.....
Olive	1580	1086	494	1579	1	786	.....	85	.....
Orange	1018	760	258	1018	.....	354	.....	.....	.....
Sharon	1152	867	285	1152	.....	678	.....	.....	.....
Spring Rock	1694	1119	575	1686	8	721	.....	99	.....
Union	.....	.....	.....	.....	.....	.....	.....	50	.....
Wheatland	788	548	240	780	.....	.....	.....	.....	.....
Washington	995	584	411	995	.....	560	.....	.....	.....
Waterford	1160	729	431	1160	.....	580	.....	.....	.....
Welton	956	726	230	956	.....	518	.....	.....	.....
CRAWFORD.									
Boyer (j)(k)	135	120	15	135	.....	.....	.....	.....	.....
Charter Oak (j)	67	58	9	66	1	.....	.....	.....	.....
Denison (l)(m)	633	493	140	633	.....	150	.....	.....	.....
Denison	326	236	90	326	.....	.....	.....	.....	.....
East Boyer (l)	231	161	70	231	.....	.....	.....	.....	.....
Jackson (n)	246	125	121	246	.....	.....	.....	.....	.....
Milford (l)(m)(n)	663	575	88	663	.....	120	.....	.....	.....
Deloit	103	100	3	103	.....	.....	.....	.....	.....
Union (m)	555	438	117	555	.....	113	.....	.....	.....
DALLAS.									
Adams (o)	1015	1003	12	1015	.....	.....	.....	.....	.....
Adel (o)(p)(q)	1563	1460	103	1563	.....	1969	.....	.....	.....
Adel	711	672	39	711	.....	466	.....	.....	.....
Dallas Centre	133	113	20	133	.....	.....	.....	.....	.....
Beaver (r)	343	267	76	343	.....	.....	.....	.....	.....
Boone (p)	552	485	67	552	.....	577	.....	.....	.....
Colfax (q)	582	546	36	582	.....	.....	.....	.....	.....
Dallas	338	316	22	338	.....	191	.....	.....	.....
Des Moines (r)(s)	802	694	108	801	1	585	.....	.....	.....
Grant (s)	382	312	70	382	.....	.....	.....	.....	.....
Lincoln (t)	213	207	6	213	.....	.....	.....	.....	.....
Linn	762	749	13	762	.....	521	.....	.....	.....
Spring Valley	908	853	55	908	.....	195	.....	.....	.....
DALLAS—Cont'd.									
Sugar Grove (r)	506	448	58	498	8	252	.....	.....	.....
Union (q)	1663	1600	63	1663	.....	685	.....	.....	.....
Van Meter (p)	1433	1307	126	1417	16	.....	.....	.....	.....
Walnut (s)	489	446	43	489	.....	101	.....	.....	.....
Washington (t)	468	446	22	468	.....	168	.....	.....	.....
DAVIS.									
Bloomfield (u)	2543	2435	108	2516	27	939	1	973	.....
Bloomfield	1553	1489	64	1531	22	.....	.....	287	.....
Drakeville (u)	534	523	11	534	.....	525	.....	.....	.....
Drakeville	207	200	7	207	.....	.....	.....	108	.....
Fabius	1494	1474	20	1494	.....	1242	.....	427	.....
Fox River	1256	1233	23	1256	.....	1157	.....	677	.....
West Grove	109	104	5	109	.....	.....	.....	.....	.....
Grove	1230	1143	87	1230	.....	1106	.....	449	7
Lick Creek	1246	1210	36	1246	.....	1026	.....	547	.....
Marion	798	783	15	798	.....	800	.....	446	.....
Perry	722	705	17	721	1	786	.....	676	.....
Prairie (v)	600	569	31	600	.....	538	.....	369	.....
Roscoe (v)	570	518	52	568	2	432	.....	.....	.....
Salt Creek	889	862	27	889	.....	984	1	726	.....
Soap Creek	817	775	42	817	.....	851	.....	533	.....
Union	1225	1164	61	1225	.....	1193	.....	724	.....
Wycondah	1641	1629	12	1641	.....	1387	.....	602	.....
DECATUR.									
Bloomington	266	263	3	266	.....	145	.....	.....	.....
Burrell	852	834	18	848	4	563	.....	.....	.....
Center	1738	1710	28	1736	2	1219	.....	.....	.....
Leon	820	.....	.....	.....	.....	.....	.....	.....	.....
Decatur	1046	1025	21	1045	1	952	.....	.....	.....
Eden	1065	1046	19	1065	.....	791	.....	.....	.....
Fayette	318	303	15	318	.....	166	.....	.....	.....
Franklin	466	449	17	466	.....	317	.....	.....	.....
Garden Grove	859	809	50	851	8	531	5	.....	.....
Grand River	345	326	19	334	11	181	.....	.....	.....
Hamilton	846	824	22	846	.....	749	1	.....	.....
High Point	796	774	22	789	7	650	.....	.....	.....
Long Creek	714	705	9	707	7	642	.....	.....	.....
Morgan	529	523	6	528	1	392	.....	.....	.....
New Buda	547	499	48	547	.....	320	1	.....	.....
Richland	849	822	27	849	.....	457	.....	.....	.....
Woodland	782	742	40	782	.....	595	.....	.....	.....
DELAWARE.									
Adams	730	516	214	730	.....	318	.....	.....	.....
Bremen	821	489	332	821	.....	411	.....	.....	.....
Coffin's Grove	1003	865	138	1003	.....	503	.....	.....	.....
Colony	1400	1020	380	1400	.....	1389	.....	.....	.....
Delaware	2727	2410	317	2721	6	1058	.....	.....	.....
Manchester	1492	1311	181	1488	4	.....	.....	.....	.....
Delhi	1174	1009	165	1172	2	1062	1	.....	.....
Delhi	413	360	53	413	.....	.....	.....	.....	.....
Elk	927	799	128	927	.....	877	.....	.....	.....
Hazel Green	752	644	108	752	.....	293	.....	.....	.....
Honey Creek	1088	975	113	1088	.....	889	.....	.....	.....
Milo	767	691	76	767	.....	503	.....	.....	.....
North Fork	912	626	286	911	1	584	.....	.....	.....
Oneida	1484	1241	243	1479	5	546	.....	.....	.....
Prairie	474	380	94	473	1	131	.....	.....	.....
Richland	874	673	201	874	.....	633	.....	.....	.....
South Fork	1610	1374	236	1604	6	1203	.....	.....	.....
Union	689	593	96	689	.....	623	.....	.....	.....
DES MOINES.									
Augusta	584	516	68	584	.....	452	.....	496	.....
Benton	1192	923	269	1189	3	1157	.....	649	1
Burlington	.....	.....	.....	.....	.....	1638	.....	1219	.....
Burlington (w)	14930	10173	4757	14725	205	6689	17	4060	22
1st ward	3322	2099	1223	3297	25	.....	.....	1244	1
2d ward	1623	1042	581	1597	26	.....	.....	1042	18
3d ward	2637	1700	937	2595	42	.....	.....	1774	3
4th ward	1994	1392	602	1982	12	.....	.....	.....	.....
5th ward	1793	1375	418	1759	34	.....	.....	.....	.....
6th ward	1865	1302	563	1850	15	.....	.....	.....	.....
7th ward	1696	1263	433	1645	51	.....	.....	.....	.....
Danville	1604	1490	114	1603	1	1615	.....	1087	.....
Flint River	1278	1026	252	1275	3	1287	.....	869	.....
Franklin	1549	1303	246	1548	1	1483	.....	1106	.....
Huron	807	642	165	807	.....	732	.....	597	.....
Jackson	103	89	14	103	.....	123	.....	.....	.....
Pleasant Grove	1023	843	180	1023	.....	1081	.....	802	.....

(a) In 1853 Grand Meadow from Monona.
(b) In 1852 Highland from Boardman.
(c) In 1854 Elk from Mallory.
(d) In 1853 Marion from Wagner.
(e) Also 1 Indian.
(f) In 1850 Buena Vista from Millville.
(g) In 1854 Giard from Monona.
(h) In 1855 Read from Boardman and Garnavillo.
(i) In 1853 Wagner from Farmersburg.
(j) In 1869 Charter Oak from Boyer.
(k) In 1866 Boyer from Monona County.
(l) In 1869 East Boyer from Denison and Milford.
(w) In 1870 includes the whole of Burlington Township.
(m) In 1856 Denison from Milford and Union.
(n) In 1868 Jackson from Milford.
(o) In 1869 Adams from Adel.
(p) In 1869 Van Meter from Adel and Boone.
(q) In 1869 Colfax from Adel and Union.
(r) In 1861 Beaver from Des Moines and Sugar Grove.
(s) In 1868 Grant from Des Moines and Walnut.
(t) In 1867 Lincoln from Washington.
(u) In 1852 Drakeville from Bloomfield.
(v) In 1852 Roscoe from Prairie.
(x) Exclusive of city of McGregor.
(y) Exclusive of city of Clinton.
(z) Exclusive of city of Lyons.

TABLE III.—STATE OF IOWA—Continued.

COUNTIES.	1870					1860		1850	
	Total.	Native.	Foreign.	White.	Colored.	White.	Colored.	White.	Colored.
MOINES—Cont'd.									
.....	1362	1031	331	1350	12	1147	10	1117	2
ngton	1081	963	118	1081	.....	703	.....	.....	.....
Springs	1743	1538	205	1741	2	1604	.....	961	.....
DICKINSON.									
Grove (a)	283	244	39	283	.....	.....	.....	.....	.....
irit Lake	76	69	7	76	.....	.....	.....	.....	.....
rove (b)	172	153	19	172	.....	.....	.....	.....	.....
ji (b)(c)	236	217	19	236	.....	47	.....	.....	.....
Lake (a)(c)	268	240	28	268	.....	133	.....	.....	.....
lum (c)	430	342	88	430	.....	.....	.....	.....	.....
DUBUQUE.									
le	1289	885	404	1289	.....	1094	.....	.....	.....
	1039	646	393	1039	.....	1108	1	.....	.....
d	1109	730	379	1109	.....	1055	6	.....	.....
	979	679	300	978	1	611	.....	.....	.....
uque	18434	11910	6524	18279	155	12926	74	3081	27
; ward	3408	2258	1150	3403	5	.....	.....	.....	.....
ward	1711	1042	669	1680	31	.....	.....	.....	.....
ward	4255	2576	1679	4213	42	.....	.....	.....	.....
ı ward	4891	3670	1221	4820	71	.....	.....	.....	.....
ı ward	4169	2364	1805	4163	6	.....	.....	.....	.....
	878	615	263	878	.....	807	.....	.....	.....
son	1550	942	608	1550	.....	1414	.....	.....	.....
	1415	974	441	1414	1	1319	.....	.....	.....
y	1102	649	453	1102	.....	1185	.....	.....	.....
em	972	610	362	964	8	963	.....	.....	.....
Wine	2046	1105	941	2046	.....	1595	.....	.....	.....
	889	485	404	889	.....	833	.....	.....	.....
e Creek	1022	689	333	1022	.....	815	.....	.....	.....
Mound	1137	742	395	1137	.....	1112	.....	.....	.....
r	1742	1362	380	1742	.....	1134	.....	.....	.....
n	1243	832	411	1241	2	1145	.....	.....	.....
ington	963	746	217	963	.....	879	.....	.....	.....
water	1160	804	356	1160	.....	1088	.....	.....	.....
EMMET.									
trong's Grove (d)	45	19	26	45	.....	.....	.....	.....	.....
; (d)	146	83	63	146	.....	.....	.....	.....	.....
orth (d)	98	87	11	98	.....	.....	.....	.....	.....
ott (d)	232	176	56	232	.....	.....	.....	.....	.....
rville (d)	480	402	78	477	3	.....	.....	.....	.....
stherville	168	159	9	168	.....	.....	.....	.....	.....
iew (d)	56	55	1	56	.....	.....	.....	.....	.....
Lake (d)	182	92	90	182	.....	.....	.....	.....	.....
son (d)	153	76	77	153	.....	.....	.....	.....	.....
FAYETTE.									
rn	1059	856	203	1059	.....	980	.....	.....	.....
s	223	180	43	223	.....	91	.....	.....	.....
r	504	469	35	504	.....	213	.....	.....	.....
ont	1263	847	416	1262	1	877	.....	.....	.....
	1150	790	360	1150	.....	761	.....	.....	.....
	927	765	162	927	.....	700	.....	.....	.....
eld	1026	898	128	1026	.....	935	.....	.....	.....
ont	499	422	77	499	.....	188	.....	.....	.....
n	312	290	22	312	.....	102	.....	.....	.....
s	851	750	101	844	7	800	.....	.....	.....
son	639	528	111	639	.....	357	.....	.....	.....
	715	590	125	715	.....	401	.....	.....	.....
nt Valley	1119	841	278	1119	.....	923	.....	.....	.....
m	766	658	108	766	.....	380	.....	.....	.....
nd	405	371	34	405	.....	189	.....	.....	.....
	337	261	76	337	.....	76	.....	.....	.....
field	638	561	77	638	.....	410	.....	.....	.....
ield	1708	1526	182	1653	55	1215	.....	.....	.....
Union	2032	1811	221	2026	6	1882	54	.....	.....
est Union	1489	1325	164	1483	6	.....	.....	.....	.....
sor	800	702	98	799	1	539	.....	.....	.....
FLOYD.									
	415	365	50	415	.....	125	.....	.....	.....
	1328	1179	149	1328	.....	863	.....	.....	.....
	561	447	114	559	2	192	.....	.....	.....
nt Grove (e)	442	371	71	442	.....	.....	.....	.....	.....
on (e)	953	800	153	953	.....	341	.....	.....	.....
ord	732	670	62	732	.....	299	.....	.....	.....
Grove	1289	1087	202	1289	.....	394	.....	.....	.....
arles	3374	2590	784	3373	1	891	.....	.....	.....

COUNTIES.	1870					1860		1850	
	Total.	Native.	Foreign.	White.	Colored.	White.	Colored.	White.	Colored.
FLOYD—Cont'd.									
Charles City	2166	1684	482	2166	.....	.....	.....	.....	.....
Scott (f)	196	180	16	196	.....	.....	.....	.....	.....
Ulster	500	368	132	500	.....	137	.....	.....	.....
Union (e)(f)	978	908	70	978	.....	502	.....	.....	.....
FRANKLIN.									
Clinton	475	377	98	475	.....	161	.....	.....	.....
Geneva	445	354	91	445	.....	169	.....	.....	.....
Grant (g)	156	125	31	156	.....	.....	.....	.....	.....
Ingham (h)	293	255	38	291	2	138	.....	.....	.....
Iowa (i)	125	109	16	125	.....	.....	.....	.....	.....
Morgan (j)	240	185	55	240	.....	101	.....	.....	.....
Oakland (i)(j)	319	267	52	319	.....	.....	.....	.....	.....
Osceola	617	407	210	616	1	161	.....	.....	.....
Reeve (j)(g)(i)	704	643	61	703	1	394	.....	.....	.....
Washington	1079	849	230	1078	1	185	.....	.....	.....
Hampton	588	496	92	587	1	.....	.....	.....	.....
West Fork (h)	285	243	42	285	.....	.....	.....	.....	.....
FREMONT.									
Benton	904	855	49	903	1	341	3	.....	.....
Fisher	748	712	36	748	.....	277	.....	.....	.....
Franklin	2232	1986	246	2211	k20	605	.....	.....	.....
Hamburg	1431	1264	167	1420	k10	167	.....	.....	.....
Madison	1277	1214	63	1275	2	492	.....	.....	.....
Monroe	901	885	16	901	.....	295	.....	.....	.....
Ross	1314	1237	77	1311	3	676	2	.....	.....
Tabor	310	287	23	307	3	.....	.....	.....	.....
Scott	1277	1244	33	1277	.....	653	.....	.....	.....
Sidney	2521	2456	65	2518	3	1730	.....	.....	.....
Sidney	817	783	34	814	3	423	.....	.....	.....
GREENE.									
Cedar (l)	306	243	63	306	.....	.....	.....	.....	.....
Hardin (m)	195	165	30	195	.....	.....	.....	.....	.....
Jefferson (m)	1828	1712	116	1828	.....	505	.....	.....	.....
Jefferson	779	728	51	779	.....	.....	.....	.....	.....
Kendrick (l)	887	835	52	887	.....	377	.....	.....	.....
Washington	1411	1276	135	1408	3	492	.....	.....	.....
Grand Junction	444	361	83	441	3	.....	.....	.....	.....
GRUNDY.									
Beaver	401	335	66	401	.....	38	.....	.....	.....
Black Hawk (n)	396	289	107	396	.....	32	.....	.....	.....
Clay (o)	329	303	26	329	.....	.....	.....	.....	.....
Colfax (p)	278	163	115	278	.....	.....	.....	.....	.....
Fairfield	720	536	184	720	.....	220	.....	.....	.....
Felix (o)	656	635	21	656	.....	232	.....	.....	.....
German (q)	839	323	516	839	.....	.....	.....	.....	.....
Grant (n)	436	282	154	436	.....	.....	.....	.....	.....
Lincoln (p)(r)	206	125	81	206	.....	.....	.....	.....	.....
Melrose (s)	513	459	54	513	.....	80	.....	.....	.....
Orcutt (q)	.....	.....	.....	.....	.....	56	.....	.....	.....
Palermo (r)	684	582	102	684	.....	135	.....	.....	.....
Pleasant Valley (q)	402	257	145	402	.....	.....	.....	.....	.....
Shiloh (s)	539	261	278	539	.....	.....	.....	.....	.....
GUTHRIE.									
Bear Grove	417	390	27	417	.....	132	.....	.....	.....
Beaver	520	505	15	520	.....	111	.....	.....	.....
Cass (t)	1754	1693	61	1752	2	945	.....	.....	.....
Panora	504	478	26	503	1	314	.....	.....	.....
Center (u)	924	875	49	924	.....	458	.....	.....	.....
Dodge (v)	293	279	14	292	1	248	.....	.....	.....
Grant (w)	104	73	31	104	.....	.....	.....	.....	.....
Highland (v)	229	220	9	220	.....	.....	.....	.....	.....
Jackson	875	846	29	875	.....	557	.....	.....	.....
Orange	212	207	5	212	.....	101	.....	.....	.....
Penn	676	620	56	675	1	306	.....	.....	.....
Richland (t)	218	210	8	218	.....	.....	.....	.....	.....
Thompson (w)	671	543	128	670	1	200	.....	.....	.....
Union (u)	168	162	6	168	.....	.....	.....	.....	.....
HAMILTON.									
Blairsburg (x)	310	236	74	310	.....	.....	.....	.....	.....
Boone	1837	1574	263	1835	2	463	.....	.....	.....
Webster	1339	1180	159	1337	2	.....	.....	.....	.....
Cass (x) (y)	433	406	27	433	.....	277	.....	.....	.....

In 1866 Center Grove from Spirit Lake.
In 1867 Fair Grove from Okoboji.
In 1868 Tusculum from Okoboji and Spirit Lake.
In 1868 organized.
In 1867 Pleasant Grove from Riverton and Union.
In 1861 Scott from Union.
In 1870 Grant from Reeve.
In 1868 West Fork from Ingham.
In 1869 Iowa from Oakland and Reeve.
In 1868 Oakland from Morgan and Reeve.
Also 1 Indian.
In 1868 Cedar from Kendrick.
In 1869 Hardin from Jefferson.

(n) In 1868 Grant from Black Hawk.
(o) In 1863 Clay from Felix.
(p) In 1869 Colfax from Lincoln.
(q) In 1866 German and Pleasant Valley from Orcutt.
(r) In 1866 Lincoln from Palermo.
(s) In 1863 Shiloh from Melrose.
(t) In 1868 Richland from Cass.
(u) In 1861 Union from Center.
(v) In 1860 Highland from Dodge.
(w) In 1869 Grant from Thompson.
(x) In 1867 Blairsburg from Cass.
(y) In 1861 Fremont from Cass.

TABLE III.—STATE OF IOWA—Continued.

COUNTIES.	1870					1860		1850	
	Total.	Native.	Foreign.	White.	Colored.	White.	Colored.	White.	Colored.
HAMILTON—Cont'd.									
Clear Lake (a)	131	85	46	131	.....	76	.....	.....	.....
Ellsworth (b)	186	101	85	186	.....	.....	.....	.....	.....
Fremont (c)	390	343	47	389	1	.....	.....	.....	.....
Hamilton	546	513	33	546	.....	234	.....	.....	.....
Lyon (a)	188	175	13	188	.....	.....	.....	.....	.....
Marion	885	554	331	885	.....	194	.....	.....	.....
Norway (e)	.....	.....	.....	.....	.....	152	.....	.....	.....
Rose Grove (d)	68	55	13	68	.....	.....	.....	.....	.....
Scott (b) (e)	270	125	145	270	.....	.....	.....	.....	.....
Webster	811	764	47	811	.....	303	.....	.....	.....
HANCOCK.									
Amsterdam (f)	259	236	23	254	5	.....	.....	.....	.....
Avery (g) (f)	.....	.....	.....	.....	.....	99	.....	.....	.....
Concord (h)	149	122	27	149	.....	.....	.....	.....	.....
Crystal (i)	58	48	10	58	.....	.....	.....	.....	.....
Ellington (h) (j)	342	292	50	342	.....	.....	.....	.....	.....
Madison (i) (j)	191	165	26	191	.....	80	.....	.....	.....
HARDIN.									
Alden	739	647	92	739	.....	193	.....	.....	.....
Buckeye (k)	159	149	10	159	.....	.....	.....	.....	.....
Clay	1394	1123	271	1384	(l)	723	.....	.....	.....
Eldora	2070	1897	173	2070	.....	1097	.....	.....	.....
Eldora	1268	1154	114	1268	.....	.....	.....	.....	.....
Ellis (k)	518	468	50	518	.....	196	.....	.....	.....
Etna	1849	1217	632	1848	1	330	.....	.....	.....
Grant (m)	148	137	11	148	.....	.....	.....	.....	.....
Hardin	2013	1810	203	1998	15	737	.....	.....	.....
Jackson	867	749	118	864	3	346	.....	.....	.....
Pleasant (n)	842	747	95	842	.....	412	.....	.....	.....
Providence (m)	1335	1304	31	1335	.....	695	.....	.....	.....
Sherman (o)	77	48	29	77	.....	.....	.....	.....	.....
Tipton (n) (o)	397	362	35	397	.....	.....	.....	.....	.....
Union	1276	1245	31	1272	4	711	.....	.....	.....
HARRISON.									
Boyer (p) (q)	589	532	57	588	1	443	.....	.....	.....
Calhoun (r)	371	331	40	371	.....	408	.....	.....	.....
Cass	217	203	14	217	.....	112	.....	.....	.....
Cincinnati	447	392	55	447	.....	156	.....	.....	.....
Clay	456	440	16	456	.....	140	.....	.....	.....
Douglas (q)	185	155	30	185	.....	.....	.....	.....	.....
Harrison	830	674	156	830	.....	69	.....	.....	.....
Jackson	206	188	18	206	.....	149	.....	.....	.....
Jefferson	694	632	62	694	.....	349	.....	.....	.....
Lagrange	308	287	21	308	.....	178	.....	.....	.....
Lincoln (p)	88	83	5	[illegible]	.....	.....	.....	.....	.....
Little Sioux	644	592	52	644	.....	306	.....	.....	.....
Magnolia	828	736	92	828	.....	515	.....	.....	.....
Magnolia	450	.....	.....	.....	.....	.....	.....	.....	.....
Morgan (s)	464	439	25	464	.....	.....	.....	.....	.....
Raglan (s)	334	307	27	334	.....	223	1	.....	.....
St. John	1507	1360	147	1507	.....	440	.....	.....	.....
Taylor (r)	525	464	61	525	.....	.....	.....	.....	.....
Union	238	195	43	238	.....	72	.....	.....	.....
HENRY.									
Baltimore	1114	1074	40	1090	t13	768	.....	553	.....
Canaan	784	730	54	771	u6	317	.....	.....	.....
Centre	6310	5577	733	6027	283	5223	21	837	.....
Mount Pleasant	4245	3824	421	3996	249	3510	20	757	1
Jackson	1262	1183	79	1208	54	1081	.....	554	1
Jefferson	1438	1316	122	1438	.....	1395	.....	758	.....
Marion	1371	1292	79	1360	11	1420	.....	494	.....
New London	1746	1681	65	1735	11	1993	.....	1357	1
Salem	1882	1820	62	1871	11	1386	.....	1409	9
Scott	1113	1070	43	1112	1	769	.....	.....	.....
Tippecanoe	1750	1663	87	1706	44	1440	.....	775	.....
Trenton	1435	1353	[illegible]	1406	29	1520	.....	1000	.....
Wayne	1258	993	265	1256	2	789	.....	201	.....
HOWARD.									
Afton	474	333	141	474	.....	293	.....	.....	.....
Albion	682	574	108	682	.....	392	.....	.....	.....
HOWARD—Cont'd.									
Chester	324	279	45	324	.....	153	.....	.....	.....
Forest City	832	617	215	832	.....	354	.....	.....	.....
Howard	204	151	53	204	.....	67	.....	.....	.....
Howard Center	294	209	85	294	.....	134	.....	.....	.....
Iowa River (v)	.....	.....	.....	.....	.....	53	.....	.....	.....
Jamestown	312	269	43	312	.....	127	.....	.....	.....
New Oregon	996	704	292	996	.....	850	.....	.....	.....
Oakdale (v)	176	149	27	176	.....	.....	.....	.....	.....
Paris	434	311	123	434	.....	194	.....	.....	.....
Saratoga	104	90	14	104	.....	43	.....	.....	.....
Vernon Springs	1450	1137	313	1438	12	507	1	.....	.....
Cresco	912	712	200	909	3	.....	.....	.....	.....
HUMBOLDT.									
Dakota (w) (x)	676	538	138	676	.....	110	.....	.....	.....
Dakota City	162	133	29	162	.....	.....	.....	.....	.....
Delano (y) (z)	145	100	45	145	.....	.....	.....	.....	.....
Humboldt (y) (z) (aa)	334	263	71	334	.....	222	.....	.....	.....
Lott's Creek (z)	291	228	63	291	.....	155	.....	.....	.....
Rutland (w)	422	354	68	422	.....	.....	.....	.....	.....
Spring Vale (x)	533	440	93	533	.....	.....	.....	.....	.....
Spring Vale	335	.....	.....	.....	.....	.....	.....	.....	.....
Vernon (aa)	393	331	62	393	.....	.....	.....	.....	.....
Wacousta	93	64	29	93	.....	.....	.....	.....	.....
IDA.									
Corwin (bb)	165	151	14	165	.....	43	.....	.....	.....
Ida	30	.....	.....	.....	.....	.....	.....	.....	.....
Douglas (bb)	61	57	4	61	.....	.....	.....	.....	.....
IOWA.									
Amana	1441	351	1090	1441	.....	542	.....	.....	.....
Cono (cc)	235	230	5	235	.....	266	.....	.....	.....
Dayton (dd)	939	854	85	939	.....	579	.....	.....	.....
English (ee)	1627	1495	132	1627	.....	1370	.....	.....	.....
English River (ff)	.....	.....	.....	.....	.....	.....	.....	141	1
Fillmore	1004	826	178	1004	.....	737	.....	.....	.....
Greene (gg) (hh)	1040	876	164	1040	.....	646	.....	181	.....
Hartford	1234	1065	169	1233	1	278	.....	.....	.....
Hilton	563	375	188	563	.....	200	.....	.....	.....
Honey Creek (cc)	1081	1023	58	1081	.....	592	.....	.....	.....
Iowa (ii)	962	538	424	962	.....	463	.....	.....	.....
Brush Run (jj)	.....	.....	.....	.....	.....	.....	.....	113	.....
Lenox (ii)	445	314	131	445	.....	331	.....	.....	.....
Lincoln (dd)	394	336	58	394	.....	1233	.....	.....	.....
Marengo (kk)	2329	1970	359	2321	8	.....	.....	336	.....
Marengo City	1693	1464	229	1685	8	.....	.....	50	.....
Pilot (ee)	623	518	105	623	.....	.....	.....	.....	.....
Sumner	692	526	166	692	.....	272	.....	.....	.....
Troy (gg) (hh)	862	614	248	862	.....	520	.....	.....	.....
Washington (kk)	619	494	125	617	2	.....	.....	.....	.....
York (gg)	554	437	117	554	.....	.....	.....	.....	.....
JACKSON.									
Bellevue (ll)	2402	1717	685	2392	10	1056	8	1071	7
Bellevue City	1353	990	363	1343	10	929	.....	362	.....
Brandon	1103	1037	66	1103	.....	1022	.....	374	.....
Bridgeport	.....	.....	.....	.....	.....	.....	.....	42	.....
Butler	857	548	309	857	.....	894	.....	460	.....
Gary Owen	12	12	.....	12	.....	.....	.....	42	.....
Canton	.....	.....	.....	.....	.....	.....	.....	168	.....
Fairfield	889	663	226	889	.....	606	.....	210	.....
Farmer's Creek	1502	1388	114	1501	1	1250	.....	462	.....
Iowa (mm)	1209	686	523	1209	.....	1068	.....	.....	.....
Jackson	862	598	264	862	.....	762	.....	208	2
Lowell	.....	.....	.....	.....	.....	.....	.....	84	.....
Maquoketa (nn)	1071	937	134	1071	.....	1632	.....	336	.....
Maquoketa	1756	1512	244	1743	13	1089	1	168	.....
1st ward	589	531	58	589	.....	.....	.....	.....	.....
2d ward	573	475	98	560	13	.....	.....	.....	.....
3d ward	319	281	38	319	.....	.....	.....	.....	.....
4th ward	275	225	50	275	.....	.....	.....	.....	.....
Monmouth	1137	904	233	1137	.....	989	.....	294	.....
Otter Creek	902	651	251	902	.....	893	.....	242	.....

(a) In 1861 Lyon from Clear Lake.
(b) In 1861 Ellsworth from Scott.
(c) In 1861 Fremont from Cass.
(d) In 1865 Rose Grove from Boone.
(e) In 1861 name changed from Norway to Scott.
(f) In 1861 Amsterdam from Avery.
(g) In 1870 population included in Amsterdam.
(h) In 1870 Concord from Ellington.
(i) In 1870 Crystal from Madison.
(j) In 1861 Ellington from Madison.
(k) In 1867 Buckeye from Ellis.
(l) Also 10 Indians.
(m) In 1868 Grant from Providence.
(n) In 1861 Tipton from Pleasant.
(o) In 1870 Sherman from Tipton.
(p) In 1868 Lincoln from Boyer.
(q) In 1868 Douglas from Boyer.
(r) In 1861 Taylor from Calhoun.
(s) In 1867 Morgan from Raglan.
(t) Also 11 Indians.
(u) Also 7 Indians.
(v) In 1862 name changed from Iowa River to Oakdale.
(w) In 1867 Rutland from Dakota.
(x) In 1866 Spring Vale from Dakota.
(y) In 1869 Delano from Humboldt.
(z) Of Lott's Creek, 122 in Delano and 169 in Humboldt.
(aa) In 1865 Vernon from Humboldt.
(bb) In 1869 Douglas from Corwin.
(cc) In 1856 Cono from Honey Creek.
(dd) In 1860 Lincoln from Dayton.
(ee) In 1862 Pilot from English.
(ff) In 1870 population included in English Township.
(gg) In 1860 York from Greene and Troy.
(hh) In 1856 Troy from Greene.
(ii) In 1855 Lenox from Iowa.
(jj) In 1870 population included in Iowa Township.
(kk) In 1861 Washington from Marengo.
(ll) In 1852 Washington from Bellevue and Van Buren.
(mm) In 1854 Iowa from Union.
(nn) Exclusive of city of Maquoketa.

TABLE III.—STATE OF IOWA—Continued.

COUNTIES.	1870					1860		1850	
	Total.	Native.	Foreign.	White.	Colored.	White.	Colored.	White.	Colored.
·KSON—Cont'd.									
.....	1273	1124	149	1273	.....	1076	.....	588	.....
ıdrew City	352	328	24	352	.....	.....	.....	168	.....
› Springs	1161	696	465	1160	1	1145	.....	200	.....
nd	1141	848	293	1141	.....	992	.....	378	.....
Fork	1014	942	72	1014	.....	780	.....	462	.....
es Morts	920	469	451	920	.....	975	.....	572	.....
(a)	1214	915	299	1214	.....	617	2	588	.....
bula	920	710	210	920	.....	406	.....	168	.....
·uren (b)	1155	828	327	1155	.....	840	.....	294	.....
ngton (b)	1051	734	317	1051	.....	857	.....	.....	.....
JASPER.									
Vista (e)	1073	1035	38	1072	1	751	.....	.....	.....
Creek	1125	1094	31	1125	.....	631	.....	.....	.....
oines	2105	2004	101	2101	4	1215	.....	.....	.....
·eek	1180	1074	106	1180	.....	665	.....	.....	.....
ew	2332	2118	214	2331	1	1048	.....	.....	.....
ry Grove (d)	462	432	30	462	.....	.....	.....	.....	.....
›ndence (c)	834	770	64	833	1	476	.....	.....	.....
g (e)	1507	1305	202	1504	3	.....	.....	.....	.....
Grove	1342	1318	24	1342	.....	632	.....	.....	.....
a	1010	904	106	1007	3	358	.....	.....	.....
osa (e)	407	321	86	407	.....	404	.....	.....	.....
l Prairie (f)	1016	974	42	1016	.....	396	.....	.....	.....
n (c)	2686	2486	200	2630	56	1616	.....	.....	.....
›wton	1983	1829	154	1934	49	.....	.....	.....	.....
·lto	1064	855	209	1064	.....	234	.....	.....	.....
hiek (c)	1239	1196	43	1239	.....	875	.....	.....	.....
nd	749	689	60	749	.....	297	.....	.....	.....
Creek (d)	480	446	34	480	.....	284	.....	.....	.....
an (c)	1007	942	65	1007	.....	.....	.....	.....	.....
ngton (f)	498	458	40	498	.....	.....	.....	.....	.....
JEFFERSON.									
Hawk	1019	983	36	1019	.....	719	.....	322	.....
nan (g)	1499	1312	187	1499	.....	1234	.....	.....	.....
.....	816	716	100	805	11	866	.....	630	.....
oines	1280	1255	25	1277	3	1364	.....	986	.....
ld (g) (x)	1640	1507	133	1640	.....	1137	.....	990	.....
field	2226	1933	293	2205	21	1684	8	909	.....
t ward	664	570	94	656	8	.....	.....	.....	.....
ward	584	488	96	574	10	.....	.....	.....	.....
ward	534	475	59	532	2	.....	.....	.....	.....
h ward	444	400	44	443	1	.....	.....	.....	.....
›y	1082	1019	63	1082	.....	951	.....	1209	.....
idge (g)	1680	1069	611	1674	6	1413	.....	981	.....
t Grove	1486	1435	51	1486	.....	1129	.....	904	.....
ıtavia	310	289	21	310	.....	.....	.....	.....	.....
.....	1616	1490	126	1614	2	1314	.....	869	.....
.....	1211	1167	44	1211	.....	1130	.....	601	.....
bingdon	222	219	3	222	.....	.....	.....	.....	.....
l Prairie	1085	960	125	1075	10	1049	.....	785	1
ıt	1199	979	220	1199	.....	1040	.....	717	.....
JOHNSON.									
rove	1358	951	407	1354	4	954	.....	382	.....
.....	1094	729	365	1094	.....	789	.....	145	.....
Creek (h)	728	593	135	728	.....	475	.....	166	.....
ınt (i)	965	865	100	964	1	598	.....	.....	.....
m (j)	1019	801	218	1018	1	751	.....	.....	.....
ı	737	575	162	737	.....	312	.....	.....	.....
City (y)	2180	1557	623	2173	7	1325	8	332	.....
a City	5914	4308	1606	5842	72	5192	22	1236	14
t ward	1344	1039	305	1328	16	.....	.....	.....	.....
ward	1255	1051	204	1246	9	.....	.....	.....	.....
ward	2295	1368	927	2281	14	.....	.....	.....	.....
ı ward	1020	850	170	987	33	.....	.....	.....	.....
on (h) (k)	900	504	396	900	.....	703	.....	.....	.....
y	640	486	154	639	1	558	.....	381	1
on (h)	800	669	131	800	.....	.....	.....	.....	.....
e (k)	1034	640	394	1034	.....	499	.....	247	7
›rt (j)	814	545	269	814	.....	538	.....	301	.....
l	1043	768	275	1043	.....	535	.....	.....	.....
h)	676	571	105	.676	.....	1169	1	386	.....
nt Valley (i)	1189	981	208	1189	.....	673	6	287	.....
.....	964	843	121	954	10	693	1	195	.....
ı	1120	834	286	1120	.....	724	.....	.....	.....
.....	790	533	257	789	1	398	.....	.....	.....
ngton	933	820	113	932	1	649	.....	392	.....

COUNTIES.	1870					1860		1850	
	Total.	Native.	Foreign.	White.	Colored.	White.	Colored.	White.	Colored.
JONES.									
Cass (l)	913	826	87	910	3	597	.....	.....	.....
Castle Grove (m)	839	612	227	839	.....	559	.....	.....	.....
Clay (n) (q) (t)	925	792	133	925	.....	632	.....	445	.....
Fairview (l) (u)	3085	2787	298	3076	9	2133	5	720	1
Anamosa	2083	1814	269	2074	9	885	4	.....	.....
Fairview	238	231	7	238	.....	.....	.....	251	.....
Greenfield	1083	1010	73	1083	.....	836	.....	168	.....
Hale (o) (r)	997	914	83	997	.....	570	.....	.....	.....
Jackson (p)	899	796	103	899	.....	551	.....	.....	.....
Madison (q)	1067	933	134	1066	1	565	.....	.....	.....
Monticello	2241	1839	402	2238	3	886	.....	252	.....
Monticello	1337	1092	245	1337	.....	.....	.....	.....	.....
Oxford (r)	1121	797	324	1120	1	697	.....	.....	.....
Richland (m)	794	562	232	793	1	861	.....	414	.....
Rome (o) (p)	1067	1039	28	1060	7	844	.....	584	.....
Scotch Grove (t)	929	787	142	929	.....	796	.....	.....	.....
Washington	860	567	293	860	.....	1048	.....	423	.....
Wayne (u)	1178	944	234	1178	.....	580	.....	.....	.....
Wyoming (n) (s)	1733	1561	172	1726	7	1144	.....	.....	.....
KEOKUK.									
Adams	866	830	36	866	.....	502	.....	29	.....
Benton	1309	1232	77	1309	.....	773	.....	432	.....
Clear Creek	1118	867	251	1118	.....	751	.....	242	.....
English River	1221	1151	70	1221	.....	1031	.....	90	.....
German	1512	1094	418	1512	.....	1006	.....	239	.....
Jackson	1528	1509	19	1528	.....	1170	.....	602	.....
Lafayette	959	789	170	959	.....	406	.....	.....	.....
Lancaster	1525	1467	58	1525	.....	1058	.....	444	.....
Lancaster	135	127	8	135	.....	.....	.....	95	.....
Liberty	1135	1079	56	1135	.....	531	.....	5	.....
Prairie (v)	704	660	44	704	.....	207	.....	.....	.....
Richland	1585	1553	32	1585	.....	1440	.....	1004	.....
Richland	.....	.....	.....	.....	.....	.....	.....	239	.....
Sigourney	1637	1511	126	1634	3	1288	.....	698	.....
Sigourney	992	911	81	989	3	.....	.....	162	.....
Steady Run	1038	1002	36	1038	.....	966	.....	467	.....
Van Buren	1031	949	82	1031	.....	710	.....	283	.....
Warren	799	786	13	799	.....	529	.....	287	.....
Washington (v)	1467	1373	94	1467	.....	903	.....	.....	.....
KOSSUTH.									
Algona (w)	2157	1775	382	2157	.....	216	.....	.....	.....
Algona	860	679	181	860	.....	.....	.....	.....	.....
Cresco	309	229	80	309	.....	27	.....	.....	.....
Greenwood (w)	280	220	60	280	.....	.....	.....	.....	.....
Irvington	605	556	49	605	.....	173	.....	.....	.....
LEE.									
Cedar	1196	1116	80	1177	19	.....	.....	.....	.....
Charleston	1241	1083	158	1241	.....	1351	.....	.....	.....
Charleston	188	178	10	188	.....	172	.....	.....	.....
Denmark	1011	972	39	964	47	843	.....	.....	.....
Denmark	276	263	13	255	21	224	.....	.....	.....
Des Moines	1104	953	151	1016	88	1099	.....	.....	.....
Fort Madison	4011	2843	1168	3947	64	2886	.....	1509	.....
1st ward	781	625	156	755	26	.....	.....	.....	.....
2d ward	1061	802	259	1056	5	.....	.....	.....	.....
3d ward	967	677	290	952	15	.....	.....	.....	.....
4th ward	1202	739	463	1184	18	.....	.....	.....	.....
Franklin	1872	1234	638	1866	6	1690	.....	.....	.....
Franklin	628	372	256	628	.....	449	.....	.....	.....
Green Bay	664	548	116	664	.....	661	.....	.....	.....
Harrison	988	870	118	953	35	978	.....	.....	.....
Jackson (aa)	1460	1077	383	1310	150	1271	.....	.....	.....
Jefferson	1059	902	157	1045	14	880	.....	.....	.....
Keokuk	12766	9229	3537	11751	1015	7957	179	2452	26
1st ward	1864	1562	302	1728	136	1014	31	.....	.....
2d ward	3433	2281	1152	3250	183	1372	47	.....	.....
3d ward	2079	1593	486	1893	186	2574	27	.....	.....
4th ward	1905	1462	443	1735	170	2997	74	.....	.....
5th ward	1976	1328	648	1834	142	.....	.....	.....	.....
6th ward	1509	1003	506	1311	198	.....	.....	.....	.....
Madison (z)	219	163	56	206	13	77	.....	.....	.....
Marion	1335	1057	278	1333	2	1151	.....	.....	.....
Montrose	3387	2356	1031	3297	90	1958	.....	1712	11
Montrose	905	838	67	904	1	.....	.....	447	7
Pleasant Ridge	972	856	116	968	4	995	.....	.....	.....
Van Buren	956	886	70	956	.....	1101	.....	.....	.....
Washington	1075	919	156	1066	9	1146	.....	.....	.....
West Point	1894	1345	549	1887	7	1972	.....	1248	.....
West Point	794	547	247	794	.....	.....	.....	546	.....

In 1854 Iowa from Union.
In 1852 Washington from Bellevue and Van Buren.
In 1868 Sherman from Independence, Newton, and Poweshiek.
In 1864 Hickory Grove from Rock Creek.
In 1868 Kellogg from Buena Vista and Mariposa.
In 1861 Washington from Mound Prairie.
In 1857 Buchanan from Fairfield and Lockridge.
In 1858 Madison from Clear Creek, Jefferson, and Penn.
In 1856 Fremont from Pleasant Valley.
In 1854 Graham from Newport.
In 1854 Jefferson from Monroe.
In 1853 Cass from Fairview.
In 1854 Castle Grove from Richland.
In 1857 Wyoming from Clay.

(o) In 1851 Hale from Rome.
(p) In 1851 Jackson from Rome.
(q) In 1855 Madison from Clay.
(r) In 1855 Oxford from Hale.
(s) In 1857 name changed from Pierce to Wyoming.
(t) In 1854 Scotch Grove from Clay.
(u) In 1856 Wayne from Fairview.
(v) In 1856 Prairie from Washington.
(w) In 1869 Greenwood from Algona.
(x) Exclusive of city of Fairfield.
(y) Exclusive of Iowa City.
(z) Exclusive of city of Fort Madison.
(aa) Exclusive of city of Keokuk.

TABLE III.—STATE OF IOWA—Continued.

COUNTIES.	1870					1860		1850	
	Total.	Native.	Foreign.	White.	Colored.	White.	Colored.	White.	Colored.
LINN.									
Bertram	827	748	79	827		808			
Boulden	937	789	148	937		500			
Prairieburg	116	111	5	116					
Brown	1581	1526	55	1581		995			
Buffalo	508	400	108	508		321			
Cedar Rapids (a)	5940	4560	1380	5899	41	1829	1		
1st ward	2125	1568	557	2117	8				
2d ward	1175	998	177	1164	11				
3d ward	1755	1187	568	1733	22				
4th ward	885	807	78	885					
Clinton	1205	1015	190	1205		647			
College	1468	1116	352	1468		858			
Fairfax	1193	923	270	1193		255	1		
Fayette	914	849	65	914		682			
Franklin	2738	2502	236	2734	4	1711	6		
Mount Vernon	910	854	56	906	4				
Jackson	996	933	63	996		667			
Kingston (a)						397			
Linn	1083	1047	36	1083		992	1		
Lisbon						582			
Maine	1262	1193	69	1262		710			
Waubeck	222	201	21	222					
Marion	3854	3573	281	3851	3	2787	1		
Marion	1822	1644	178	1822		1367			
Monroe	868	824	44	868		643			
Otter Creek	1600	1450	150	1600		1017			
Putnam	760	477	283	760		579	1		
Rapids (g)	1068	941	127	1068		876			
Spring Grove	795	737	58	795		289			
Washington	1483	1384	99	1483		809			
Center Point	443	420	23	443					
LOUISA.									
Columbus City (b) (f)	2344	2016	328	2339	5	1804	11	1181	2
Clifton	200					46			
Columbus Junct'n (c)	850					519			
Hillsboro	46					63			
Concord	892	825	67	892		577			
Fredonia	150	100	50	150				369	
Elliott (d)	370	330	40	370		263			
Elm Grove (b)	701	675	26	693	8	572	1		
Florence (d)								769	7
Grandview	1635	1483	152	1613	22	1352	8	1027	1
Grandview	422	400	22	421	1	354	2		
Lett's	88	68	20	88					
Jefferson	846	787	59	829	17	578	57	640	6
Toolsborough	160	140	20	160		138			
Marshall (e)	967	921	46	967		728			
Morning Sun (d)	1258	1215	43	1258		1075			
Morning Sun	314	295	19	314		226			
Oakland	604	560	44	604		432			
Port Allen	50	40	10	50					
Port Louisa	774	683	91	768	6	650	17		
Port Louisa	75	60	15	75		118	2		
Union (f)	616	596	20	616		432			
Wapello (b) (e)	1870	1675	195	1869	1	992		937	
Wapello	870	762	108	869	1	821		336	
LUCAS.									
Benton	696	664	32	696		408			
Cedar	764	753	11	764		600			
La Grange	150					101			
Chariton	2601	2365	236	2571	30	1198	1		
Chariton	1728					640	1		
English	960	922	38	960		521			
Jackson	460	418	42	460		243			
Liberty	600	566	34	600		399			
Otter Creek	711	695	16	711		439			
Pleasant	632	601	31	632		269			
Union	658	638	20	658		451			
Warren	963	916	47	963		522	1		
Washington	753	728	25	752	1	254			
Russell	175								
White Breast	590	551	39	590		460			
MADISON.									
Center (g) (h) (i)						2269			
Crawford	739	597	142	739		478			
Douglas (g)	938	905	33	938					
Grand River	598	589	9	598		277			
Jackson	534	513	21	534		319			
Jefferson	655	623	32	655		160			
Lee	426	347	79	426		308			
Lincoln (h)	954	908	46	954					
Madison	1036	985	51	1036		476			
Earlham	222	203	19	222					
MADISON—Cont'd.									
Monroe	495	465	30	495					
Ohio	705	694	11	705		476			
Penn (t)	651	625	26	651					
Scott (h)	1229	1206	23	1228	1				
South	1040	1022	18	1039	1	832			
Union (g)	1044	1006	38	1044					
Walnut	869	861	8	869		591			
Webster	486	459	27	486		238			
Winterset (i)	1485	1416	69	1484	1	915			
1st ward	820	779	41	820					
2d ward	665	637	28	664	1				
MAHASKA.									
Adams	835	814	21	835		535			
Black Oak	936	739	197	935	1	736			
Cedar	1265	1239	26	1256	9	919			
Des Moines	1101	1053	48	1101		598			
Harrison	1270	1192	78	1264	6	958			
Jefferson	1174	1144	30	1174		599			
Madison	953	926	27	948	5	427			
Monroe	1258	1234	24	1258		1027			
Oskaloosa (r)	3387	3096	291	3371	16	4387	6		
Oskaloosa	3204	2990	214	3126	78				
1st ward	1249	1168	81	1175	74				
2d ward	638	584	54	638					
3d ward	872	814	58	870	2				
4th ward	445	424	21	443	2				
Pleasant Grove	875	841	34	875		547			
Prairie	1364	1269	95	1338	26	485	10		
Richland	1561	1395	166	1561		1029			
Scott	1103	1060	43	1103		1036			
Union	1190	1078	112	1181	9	621			
White Oak	1032	1021	11	1032		896			
MARION.									
Clay	1372	1342	30	1372		1120			
Dallas	1066	936	130	1066		816			
Newbern	190	188	2	190		179			
Franklin	768	723	45	768		321			
Indiana	1332	1321	11	1303	29	878	32		
Attica	181	176	5	181		103			
Knoxville	4750	4609	141	4743	7	3494	1		
Knoxville	800	775	25	800		1123	1		
Lake Prairie	4958	3066	1892	4958		3395			
Amsterdam	43	21	22	43		131			
North Pella	87	53	34	87					
Pella	1909	1091	818	1909		1644			
Southeast Pella	147	114	33	147					
South Pella	191	163	28	191					
Liberty	1532	1499	33	1532		1071			
Hamilton	133	129	4	133		107			
Marysville	266	261	5	266		75			
Perry	465	450	15	465		283			
Pleasant Grove	1445	1415	30	1445		961			
Polk	879	794	85	879		641			
Red Rock	1334	1308	26	1334		900			
Red Rock	255	255		255		313			
Summit	1484	1262	222	1484		769			
Otley	176	151	25	176					
Swan	1001	978	23	1001		801			
Union	765	755	10	765		415			
Washington	1285	1273	12	1285		915			
Columbia	104	98	6	104					
Gosport	108	108		108		106			
MARSHALL.									
Bangor	838	811	27	831	7	540			
Eden (j)	649	592	57	649		285			
Green Castle	764	692	72	763	1	188			
Iowa (k)	1123	1100	23	1123		1086			
Albion	475	463	12	475					
Jefferson (l)	691	601	90	691		320			
Le Grand	1537	1218	319	1537		500			
Liberty (m)	709	661	48	709		508			
Liscomb (k)	836	796	40	835	(n)				
Logan (o)	273	222	51	273					
Marietta	1005	909	96	1004	1	760			
Marion	853	801	52	853		484			
Marshall (s)	727	679	48	714	13	981			
Marshalltown	3218	2644	574	3201	p15				
1st ward	670	549	121	670					
2d ward	673	558	115	670	3				
3d ward	932	781	151	920	12				
4th ward	943	756	187	941	(p)				
Minerva (m)	680	509	171	680					
State Center (j)	1076	977	99	1076					
State Center	559	495	64	559					

(a) In 1870 Kingston (village) merged in Cedar Rapids.
(b) Since 1850 Elm Grove from Columbus City and Wapello.
(c) Name changed from Columbus City to Columbus Junction.
(d) Since 1850 Florence merged in Elliott and Morning Sun.
(e) Since 1850 Marshall from Wapello.
(f) Since 1850 Union from Columbus City.
(g) In 1861 Douglas and Union from Center.
(h) In 1861 Lincoln and Scott from Center.
(i) In 1870 Winterset includes all of Center Township.
(j) In 1866 State Center from Eden.
(k) In 1869 Liscomb from Iowa.
(l) In 1869 Timber Creek from Jefferson.
(m) In 1860 Minerva from Liberty.
(n) Also 1 Chinese.
(o) In 1860 Logan from Washington.
(p) Also 2 Chinese.
(q) Exclusive of city of Cedar Rapids.
(r) Exclusive of city of Oskaloosa.
(s) Exclusive of city of Marshalltown.
(t) In 1858 organized. At census of 1860 not separately returned.

TABLE III.—STATE OF IOWA—Continued.

COUNTIES.	1870 Total.	1870 Native.	1870 Foreign.	1870 White.	1870 Colored.	1860 White.	1860 Colored.	1850 White.	1850 Colored.
SHALL—Cont'd.									
· Creek (a)	886	793	93	886					
	905	796	109	905		147			
ngton (b)	806	662	144	806		156			
MILLS.									
ion (c)	531	477	54	531					
ood (kk)	842	802	40	840	2	403			
wood	1291	1229	62	1289	2	613	1		
ward	575	539	36	573	2				
ward	469	457	12	469					
ward	247	233	14	247					
Creek	690	638	52	690		244			
ham	318	296	22	318		159			
	895	877	18	895		447			
reek (c)						186			
	748	460	288	748		412			
ville	762	599	163	761	1	459	7		
s	781	734	47	781		441			
Creek	1019	929	90	1019		537			
ry's	279	214	65	279		268	8		
Cloud	562	529	33	562		296			
MITCHELL.									
Oak (d)	425	364	61	425		128			
(e)	733	498	235	733		320			
as (f) (h)	282	219	63	282					
ns	587	497	90	587		226			
y (d)	173	152	21	173					
n (f) (g) (h)	493	413	80	493					
ell (e)	1228	1017	211	1228		657			
itchell	829	699	130	829					
urg	536	273	263	536					
	2158	1831	327	2158		816			
age	1400	1174	226	1400					
to	596	336	260	596		223			
eld (g) (h)						128			
(g)	474	288	186	474					
ville (d) (i)	344	274	70	344		254			
asgar	893	552	341	893		499			
. Ansgar	360	272	88	360					
(i)	355	246	109	355					
e	305	230	75	304	1	158			
MONONA.									
n (p)	106	89	17	106		51	1		
iere (k)	272	226	46	233	39	148			
(l)						48			
r (m)	138	137	1	138					
iew (j)	281	145	136	281					
rlin (mm)	856	705	151	856		301			
naw	478	388	90	478					
(n)	252	239	13	252					
ebec (m) (n)	333	312	21	333		65			
(j) (o)	178	158	20	178					
ln (p)	308	274	34	308					
e (m)	345	316	29	343	2				
apleton						113			
ration (q)						58			
nan (mm)	196	165	31	196					
r (k)	193	156	37	192	1				
g Valley (q)	142	109	33	142					
Fork (o)	54	46	8	54		47			
MONROE.									
Creek	1015	966	49	1015		675			
	831	786	45	831		565			
rlin	613	544	69	612	1	373			
ord	873	612	261	873		707			
on	942	834	108	942		414			
ua	1185	1079	106	1185		841			
uba	84	82	2	84					
oe	773	744	29	773		545			
ant	1299	1122	177	1299		941	1		
	2490	2375	115	2443	47	1313	1		
lbia	1621	1535	86	1582	39	620			
	1161	1109	52	1160	1	960			

COUNTIES.	1870 Total.	1870 Native.	1870 Foreign.	1870 White.	1870 Colored.	1860 White.	1860 Colored.	1850 White.	1850 Colored.
MONROE—Cont'd.									
Urbana	887	851	36	887		743			
Wayne	655	553	102	655		533			
MONTGOMERY.									
Douglas	467	449	18	467		212			
Frankfort (r) (u)	437	405	32	437		285	(s)		
Grant (t)	351	284	67	351					
Jackson (t)	1109	1030	79	1108	1	241			
Villisca	457	402	55	456	1				
Lincoln (u)	195	180	15	195					
Red Oak (t)	2222	1856	366	2211	11	207			
Red Oak Junction	1315	1011	304	1305	10				
Sherman (r)	295	272	23	294	1				
Washington	426	404	22	426		210			
West (r) (u)	432	378	54	432		90			
MUSCATINE.									
Bloomington (v) (ll)	1411	1223	188	1407	4	1538	18	199	
Cedar (v) (w)	421	395	26	421		413		291	
Fulton (x)	1276	911	365	1274	2	535			
Fulton, or Stockton	108	68	40	108					
Goshen (y)	1381	1244	137	1380	1	1217	13		
Lake (v)	843	672	171	827	16	703			
Montpelier (x)	735	511	224	735		804		378	
Moscow	1033	818	215	1033		899		567	
Moscow	346	298	48	346					
Muscatine	6718	4991	1727	6611	107	5243	81	2472	68
1st ward	2868	1970	898	2815	53				
2d ward	1646	1185	461	1632	14				
3d ward	2204	1912	292	2164	40				
Orono (w)	372	366	6	372		191			
Pike	740	639	101	740		415		265	
Seventy-Six	959	832	127	951	8	809		420	
Sweetland (z)	1510	1239	271	1510		1270		594	
Fairport	136	128	8	136					
Wapsinonoc (y)	1944	1735	209	1923	21	1071		476	1
Wilton (z)	2345	1873	472	2341	4	1224			
Wilton Junction	1317	1079	238	1314	3				
O'BRIEN.									
Liberty	715	649	66	709	6				
O'Brien	79	70	9	79					
PAGE.									
Amity	1010	913	97	988	22	582	1		
Amity	217	204	13	202	15				
Buchanan (aa)	771	753	18	769	2	857			
Douglas	503	408	95	503		135			
East River (aa)	977	967	10	975	2				
Fremont	307	268	39	307		107			
Grant (bb)	201	194	7	200	1				
Harlan (cc)	756	679	77	737	19				
Lincoln (dd)	645	589	56	645					
Nebraska	620	612	8	605	15	422			
Hawleyville	200	198	2	191	9				
Nodaway (cc)	2150	2046	104	2060	90	1373			
Clarinda	1022	980	42	964	58	427			
Pierce	430	413	17	430		106			
Tarkio (bb) (dd)	363	350	13	362	1	366			
Valley	636	612	24	636		270			
Washington	606	531	75	605	1	200			
PALO ALTO.									
Cylender (gg) (hh) (ii) (jj)						36			
Emmetsburg (ee)	316	205	111	316					
Emmetsburg	44	33	11	44					
Freedom (ff)	161	122	39	161					
Great Oak (gg)	240	164	76	240					
Nevada (hh)	142	110	32	142					
Palo Alto (ee) (ff) (gg) (jj)						96			
Rush Lake (ii)	245	188	57	245					
West Bend (jj)	232	200	32	232					

In 1860 Timber Creek from Jefferson.
In 1860 Logan from Washington.
In 1861 name changed from Mud Creek to Anderson.
Since 1860 Liberty from Burr Oak and Stacyville.
In 1868 Rock from Cedar and Mitchell.
Since 1860 Douglas from Lincoln.
Since 1860 Lincoln from Richfield.
In 1862 Richfield merged in Douglas and Lincoln.
Since 1860 Union from Stacyville.
In 1867 Fairview from Lake.
In 1866 Soldier from Belvidere.
In 1866 to Crawford County.
In 1866 Center from Kennebec and Maple.
In 1866 Grant from Kennebec.
In 1866 Lake from West Fork.
In 1866 Lincoln from Ashton.
In 1860 name changed from Preparation to Spring Valley.
In 1868 Sherman from Frankfort and West.
Also 11 Indians.
In 1868 Grant from Jackson and Red Oak.

(u) In 1868 Lincoln from Frankfort and West.
(v) In 1859 Lake from Bloomington and Cedar.
(w) In 1857 Orono from Cedar.
(x) In 1857 Fulton from Montpelier.
(y) In 1857 Goshen from Wapsinonoc.
(z) In 1857 Wilton from Sweetland.
(aa) In 1860 East River from Buchanan.
(bb) In 1869 Grant from Tarkio.
(cc) In 1860 Harlan from Nodaway.
(dd) In 1860 Lincoln from Tarkio.
(ee) In 1861 name changed from Palo Alto to Emmetsburg.
(ff) In 1869 Freedom from Palo Alto.
(gg) In 1868 Great Oak from Cylender and Palo Alto.
(hh) In 1860 Nevada from Cylender.
(ii) In 1868 Rush Lake from Cylender.
(jj) In 1860 West Bend from Cylender and Palo Alto.
(kk) Exclusion of city of Glenwood.
(ll) Exclusive of city of Muscatine.
(mm) In 1866 Sherman from Franklin.

TABLE III.—STATE OF IOWA—Continued.

COUNTIES.	1870					1860		1850	
	Total.	Native.	Foreign.	White.	Colored.	White.	Colored.	White.	Colored.
PLYMOUTH.									
Elgin	429	291	138	429					
Johnson	80	44	36	80					
Le Mars	152	124	28	152					
Lincoln	440	320	120	440					
Perry	74	52	22	74					
Plymouth	357	218	139	357		105			
Sioux	311	230	81	311					
Stanton	356	271	85	356					
Westfield (a)						43			
POCAHONTAS.									
Clinton (b)	55	48	7	55					
Des Moines (b) (c) (d)	256	194	62	256		103			
Lizard (d)	955	558	397	955					
Powhatan (c)	180	150	30	180					
POLK.									
Allen	732	695	37	720	12	485			
Beaver	1213	1148	65	1203	10	300			
Bloomfield	1132	986	146	1125	7	320			
Camp	1558	1531	27	1558		1251			
Delaware	865	809	56	865		464	1		
Des Moines	12035	9557	2478	11807	228	3953	12	502	
1st ward (e)	1202	900	302	1146	56				
2d ward (e)	2214	1730	484	2190	24				
3d ward (e)	2514	2116	398	2477	37				
4th ward (e)	1875	1516	359	1874	1				
5th ward	1496	1259	237	1430	66				
6th ward	1293	1073	220	1286	7				
7th ward	1441	963	478	1404	37				
Douglas	613	553	60	613		146			
Elkhart	744	650	94	738	6	156			
Four-Mile	531	518	13	531		462			
Franklin	654	627	27	654		174			
Jefferson	832	779	53	825	7	553			
Lee (f)	729	688	41	706	23	407			
Madison	2626	2175	451	2626		1308			
Saylor	1007	938	69	1007		768			
Valley (g)	715	636	79	713	2				
Walnut (g)	1231	1072	159	1223	8				
Washington	640	582	58	640		152			
POTTAWATTAMIE.									
Boomer	611	450	161	611		275			
Center	528	518	10	528		127			
Council Bluffs	10020	7206	2814	9855	h160	2002	9		
1st ward	1415	961	454	1403	12	479			
2d ward	1616	1110	506	1581	35	566	4		
3d ward	1644	1269	375	1612	32	391	3		
4th ward	2369	1732	637	2342	27	316	1		
5th ward	874	650	224	841	33	250	1		
6th ward	2102	1484	618	2076	j25				
Crescent	1117	850	267	1117		535			
Grove	356	345	11	356		169			
Hardin (k)	122	105	17	121	1				
James	309	287	22	309		111			
Kane (k) (cc)	1086	854	232	1085	1	862			
Knox	961	868	93	960	1	154			
Macedonia	321	301	20	321		130			
Rockford	623	560	63	623		260			
Silver Creek	231	180	51	231		83			
Walnut Creek	382	369	13	382		154			
York	226	177	49	226		97			
POWESHIEK.									
Bear Creek (l)	1852	1675	177	1848	4	459			
Brooklyn	971	852	119	969	2	184			
Chester (m) (n)	568	527	41	566	2				
Deep River (o)	799	750	49	798	1	418			
Grinnell (m)	2389	2108	281	2344	45	520	2		
Grinnell	1482	1309	173	1440	42	391	1		
Jackson (l)	1629	1535	94	1622	7	1186	4		
Montezuma	555	500	55	551	4	564			
Jefferson	900	849	51	900		353			
Lincoln (o)	658	494	164	658					
Madison (n)	769	662	107	768	1	238			
Malcolm	804	653	151	804		234			
POWESHIEK—Cont'd.									
Pleasant	646	581	65	636	10	200	1		
Scott (l)	512	451	61	512					
Sheridan (n)	558	456	102	558					
Sugar Creek	910	836	74	909	1	471			
Union	824	814	10	818	6	669			
Warren (o)	1137	1049	88	1137		551			
Washington	626	516	110	624	2	356			
RINGGOLD.									
Athens	502	492	10	502		241			
Benton (p)	367	354	13	367					
Clinton (p)	341	335	6	341					
East Fork (q)						257			
Tingley (r)	112	103	9	112					
Grant (s)	290	281	9	290					
Jefferson (t)	527	498	29	527					
Liberty (q)	243	236	7	243					
Lincoln (s)	205	192	13	205					
Lott's Creek	709	680	29	709		476			
Middle Fork	457	426	31	457		191			
Monroe (q)	268	254	14	268					
Mount Ayr	827	781	46	822	5	386			
Mount Ayr	422	408	14	417	5				
Platte (s)						182			
Sand Creek (r)						221			
Union (r)	325	315	10	325					
Washington (t)	518	454	64	518		614			
West Fork (p)						354			
SAC.									
Douglas (u)	358	303	55	358					
Jackson (u)	469	436	33	469		151			
Sac City	156	143	13	156					
Sac	584	508	76	583	1	95			
SCOTT.									
Allen's Grove	646	466	180	646		501			
Blue Grass	1420	747	673	1420		1039			
Buffalo	1435	999	436	1434	1	1129			
Buffalo	368	228	140	368					
Butler (v)	889	650	239	889					
Cleona	847	407	440	847		347			
Davenport (bb) (dd) (ee)	3414	2202	1212	3396	18	3119	6		
Davenport	20038	11737	8301	19828	210	11242	25	1838	10
1st ward	5158	2397	2761	5121	37				
2d ward	2851	1241	1610	2844	7				
3d ward	2822	1474	1348	2810	12				
4th ward	3426	2524	902	3370	56				
5th ward	3496	2528	968	3405	91				
6th ward	2285	1573	712	2278	7				
Hickory Grove	1298	727	571	1298		1003			
Le Claire (dd)	1940	1650	290	1937	3	2558	6		
Le Claire	1093	918	175	1091	2	1442	6		
Liberty	1193	818	375	1192	1	659	1		
Lincoln (dd)	1038	698	340	1038					
Pleasant Valley	751	583	168	743	8	703			
Princeton (v) (dd)	1197	1068	129	1197		1422	1		
Princeton	498	456	42	498		468	1		
Rockingham	280	152	128	279	1	203			
Sheridan (ee)	1222	610	612	1221	1				
Winfield (v) (dd) (ee)	991	557	434	988	3	1943			
SHELBY.									
Cass (w) (z)	120	100	20	120					
Clay (x) (z)	129	103	20	129					
Fairview (x) (y) (z)	647	465	182	647					
Galland's Grove (w)	692	638	54	689	3	236	1		
Manteno	50	49	1	47	3				
Harlan (w) (y) (z)	466	439	27	463	3				
Harlan	128	123	5	128		47			
Jackson (x) (y) (z)	486	442	44	486					
Round (y) (z)						447			
SIOUX. (*)									
Buncombe (aa)						10			
Calliope	40	40		40					

(*) Incomplete; the other principal subdivisions were not separately returned.
(a) Since 1860 Westfield has become depopulated.
(b) In 1861 Clinton from Des Moines.
(c) In 1866 Powhatan from Des Moines.
(d) In 1857 Lizard from Des Moines.
(e) Des Moines Township.
(f) Exclusive of 5th, 6th, and 7th wards city of Des Moines.
(g) In 1860 organized.
(h) Also 5 Indians.
(i) Also 4 Indians.
(j) Also 1 Indian.
(k) In 1870 Hardin from Kane.
(l) In 1861 Scott from Bear Creek and Jackson.
(m) In 1860 Chester from Grinnell.
(n) In 1866 Sheridan from Chester and Madison.
(o) In 1861 Lincoln from Deep River and Warren.
(p) In 1868 Benton and Clinton from West Fork.
(q) In 1868 Liberty and Monroe from East Fork.
(r) In 1869 Tingley and Union from Sand Creek.
(s) In 1869 Grant and Lincoln from Platte.
(t) In 1867 Jefferson from Washington.
(u) In 1860 Douglas from Jackson.
(v) In 1867 Butler from Princeton and Winfield.
(w) In 1869 Cass from Galland's Grove and Harlan.
(x) In 1867 Clay from Fairview and Jackson.
(y) In 1860 Fairview, Harlan, and Jackson from Round.
(z) In 1860 Round merged in Cass, Clay, Fairview, Harlan, and Jackson.
(aa) Since 1860 Buncombe has become depopulated.
(bb) Exclusive of city of Davenport.
(cc) Exclusive of city of Council Bluffs.
(dd) In 1866 Lincoln from Davenport, Le Claire, Princeton, and Winfield.
(ee) In 1866 Sheridan from Davenport and Winfield.

TABLE III.—STATE OF IOWA—Continued.

UNTIES.	1870					1860		1850	
	Total.	Native.	Foreign.	White.	Colored.	White.	Colored.	White.	Colored.
STORY.									
.....	611	603	8	611	.....	136	.....	.....	.....
ı	924	836	88	924	.....	321	.....	.....	.....
)	406	376	30	406	.....	.....	.....	.....	.....
(b)	968	469	499	968	.....	.....	.....	.....	.....
Creek	1074	1020	54	1074	.....	676	.....	.....	.....
a Center	248	241	7	248	.....	196	.....	.....	.....
ette (b)	401	166	235	401	.....	426	.....	.....	.....
(c)	243	183	60	243	.....	.....	.....	.....	.....
.....	503	431	72	503	.....	145	.....	.....	.....
(a) (b) (c) (d) ...	1611	1436	175	1610	1	858	.....	.....	.....
ada	982	829	153	981	1	350	.....	.....	.....
bany	1003	921	82	1003	.....	319	.....	.....	.....
)	226	203	23	226	.....	.....	.....	.....	.....
ie	732	470	262	732	.....	295	.....	.....	.....
n (d)	420	382	38	420	.....	.....	.....	.....	.....
.....	1089	897	192	1089	.....	407	.....	.....	.....
ibridge	200	182	18	200	.....	.....	.....	.....	.....
gton (a)	1666	1452	214	1665	1	468	.....	.....	.....
es	636	562	74	636	.....	.....	.....	.....	.....
TAMA.									
gham (e)	634	482	152	634	.....	196	.....	.....	.....
.....	812	754	58	811	1	354	.....	.....	.....
.....	382	326	56	382	.....	86	.....	.....	.....
)	336	272	64	336	.....	.....	.....	.....	.....
ia	718	652	66	718	.....	352	.....	.....	.....
.....	542	401	141	541	1	145	.....	.....	.....
)	580	537	43	580	.....	210	.....	.....	.....
)	211	116	95	211	.....	.....	.....	.....	.....
d (g)	503	471	32	503	.....	.....	.....	.....	.....
.....	1043	973	70	1043	.....	486	.....	.....	.....
Village (g)	1523	1395	128	1522	1	619	.....	.....	.....
(h)	220	105	115	220	.....	.....	.....	.....	.....
i)	715	517	198	715	.....	.....	.....	.....	.....
reek	2046	1640	406	2045	1	436	.....	.....	.....
na	1161	989	172	1160	1	.....	.....	.....	.....
f)	713	568	145	711	2	297	.....	.....	.....
d	888	818	70	888	.....	361	.....	.....	.....
ek	1113	861	252	1113	.....	269	.....	.....	.....
Creek (h)	573	417	156	573	.....	132	.....	.....	.....
.....	1579	1463	116	1540	39	954	.....	.....	.....
edo	888	821	67	849	39	.....	.....	.....	.....
)	1000	528	472	1000	.....	389	.....	.....	.....
TAYLOR.									
.....	1055	1028	27	1021	34	246	.....	.....	.....
ford	720	.....	.....	.....	.....	.....	.....	.....	.....
.....	530	515	15	530	.....	344	.....	.....	.....
.....	604	599	5	590	14	251	.....	.....	.....
.....	248	237	11	248	.....	.....	.....	.....	.....
)	173	171	2	173	.....	.....	.....	.....	.....
.....	356	318	38	337	19	.....	.....	.....	.....
ı	351	344	7	343	8	231	.....	.....	.....
n (j)	542	536	6	540	2	419	.....	.....	.....
ll (r)	309	298	11	302	7	130	.....	.....	.....
.....	580	555	25	578	2	305	.....	.....	.....
y	422	395	27	407	15	181	.....	.....	.....
k)	163	146	17	163	.....	26	.....	.....	.....
.....	724	711	13	724	.....	381	.....	.....	.....
.....	531	523	8	531	.....	311	.....	.....	.....
gton (l)	401	390	11	401	.....	356	.....	.....	.....
UNION.									
.....	229	226	3	229	.....	86	.....	.....	.....
ı (m)	824	637	187	824	.....	.....	.....	.....	.....
ston	411	284	127	411	.....	.....	.....	.....	.....
mwell	166	136	30	166	.....	.....	.....	.....	.....
d (n)	247	235	12	247	.....	235	.....	.....	.....
.....	840	790	50	840	.....	281	.....	.....	.....
yer	114	88	26	114	.....	.....	.....	.....	.....
(o)	560	528	32	560	.....	.....	.....	.....	.....
pe	299	292	7	299	.....	149	.....	.....	.....
n)	565	541	24	565	.....	322	.....	.....	.....
;	563	539	24	563	.....	377	.....	.....	.....
eek (n)	328	298	30	321	7	.....	.....	.....	.....
n) (o)	1531	1448	83	1525	6	562	.....	.....	.....
n	961	912	49	959	2	.....	.....	.....	.....
AN BUREN.									
te (p)	1341	1214	127	1328	13	.....	.....	306	.....
.....	1090	1060	30	1090	.....	950	.....	608	.....
t	967	930	37	967	.....	800	.....	708	.....
nes	1078	1029	49	1076	2	950	1	681	2
ton (p)	1439	1291	148	1420	19	2641	.....	2072	2
nington	640	564	76	639	1	.....	.....	585	.....

COUNTIES.	1870					1860		1850	
	Total.	Native.	Foreign.	White.	Colored.	White.	Colored.	White.	Colored.
VAN BUREN—Cont'd.									
Harrisburgh	1089	1028	61	1089	.....	1140	.....	886	.....
Jackson	1292	1269	23	1290	2	1170	.....	603	1
Lick Creek	1199	1116	83	1180	19	1481	.....	830	.....
Union	1672	1623	49	1646	26	1693	1	1200	.....
Birmingham	626	618	8	610	16	.....	.....	231	.....
Van Buren	2455	2343	112	2333	122	2242	2	1419	.....
Keosauqua	869	834	35	778	91	.....	.....	705	.....
Vernon	1474	1406	68	1474	.....	1253	.....	907	.....
Village	1540	1460	80	1540	.....	1561	.....	988	.....
Washington	1036	977	59	1028	8	1196	.....	1057	.....
Bentonsport	432	394	38	431	1	.....	.....	.....	.....
WAPELLO.									
Adams	1363	1327	36	1363	.....	1345	.....	.....	.....
Blakesburg	236	231	5	236	.....	265	.....	.....	.....
Agency	1223	1153	70	1213	10	567	.....	.....	.....
Agency	630	594	36	630	.....	.....	.....	.....	.....
Cass	859	750	109	859	.....	562	.....	.....	.....
Chillicothe	211	192	19	211	.....	.....	.....	.....	.....
Center (q)	1693	1491	202	1686	7	866	.....	.....	.....
Port Richmond	85	83	2	85	.....	80	.....	.....	.....
Columbia	2101	1919	182	2086	15	1693	5	.....	.....
Eddyville	1212	1076	136	1202	10	912	5	.....	.....
1st ward	669	605	64	668	1	.....	.....	.....	.....
2d ward	543	471	72	534	9	.....	.....	.....	.....
Competine	1033	1001	32	1033	.....	677	.....	.....	.....
Marysville	42	41	1	42	.....	.....	.....	.....	.....
Dahlonega	623	603	20	622	1	560	.....	.....	.....
Dahlonega	148	145	3	148	.....	.....	.....	.....	.....
Green	1252	1191	61	1252	.....	1091	.....	.....	.....
Highland	959	928	31	959	.....	526	.....	.....	.....
Keokuk	700	656	44	698	2	448	32	.....	.....
Ottumwa	5214	4275	939	5101	113	1623	9	.....	.....
1st ward	1819	1333	486	1785	34	.....	.....	.....	.....
2d ward	1142	991	151	1106	36	.....	.....	.....	.....
3d ward	856	734	122	835	21	.....	.....	.....	.....
4th ward	1397	1217	180	1375	22	.....	.....	.....	.....
Pleasant	1166	1145	21	1166	.....	921	.....	.....	.....
Polk	1113	867	246	1113	.....	846	.....	.....	.....
Richland	1451	1367	84	1406	45	1017	.....	.....	.....
Kirkville	236	232	4	223	13	.....	.....	.....	.....
Washington	1596	1495	101	1596	.....	1301	.....	.....	.....
Ashland	181	177	4	181	.....	233	.....	.....	.....
WARREN.									
Allen	788	735	53	788	.....	510	.....	.....	.....
Carlisle	200	193	7	200	.....	138	.....	.....	.....
Belmont	1048	1026	22	1048	.....	383	.....	.....	.....
Greenfield	1514	1420	94	1490	24	812	.....	.....	.....
Greenbush	129	125	4	129	.....	142	.....	.....	.....
Jackson	639	604	35	639	.....	198	.....	.....	.....
Jefferson	1012	849	163	1011	1	561	1	.....	.....
Liberty	891	883	8	891	.....	399	.....	.....	.....
Lynn	1020	941	79	1020	.....	525	.....	.....	.....
Otter	929	916	13	921	8	635	.....	.....	.....
Hammondsburg	59	59	.....	59	.....	56	.....	.....	.....
Palmyra	1347	1319	28	1346	1	1019	1	.....	.....
Palmyra	226	225	1	226	.....	363	.....	.....	.....
Richland	1381	1349	32	1381	.....	1150	.....	.....	.....
Hartford	295	293	2	295	.....	320	.....	.....	.....
Squaw	695	685	10	695	.....	372	.....	.....	.....
Union	1112	1097	15	1112	.....	770	.....	.....	.....
Virginia	524	512	12	524	.....	225	2	.....	.....
Washington	3379	3285	94	3332	47	1837	10	.....	.....
Indianola	1428	1374	54	1390	38	826	10	.....	.....
White Breast	1016	960	56	1016	.....	515	.....	.....	.....
White Oak	685	671	14	685	.....	326	.....	.....	.....
WASHINGTON.									
Brighton	1384	1326	58	1384	.....	1050	.....	.....	.....
Brighton	785	754	31	785	.....	.....	.....	.....	.....
Cedar	957	925	32	957	.....	772	.....	.....	.....
Clay	788	768	20	787	1	741	.....	.....	.....
Crawford	1317	1251	66	1317	.....	1133	.....	.....	.....
Crawfordsville	249	243	6	249	.....	.....	.....	.....	.....
Dutch Creek	1228	1124	104	1228	.....	1021	.....	.....	.....
English River	1501	1144	357	1497	4	1381	.....	.....	.....
Franklin	816	784	32	816	.....	570	.....	.....	.....
Highland	753	667	86	753	.....	375	.....	.....	.....
Iowa	1062	863	199	1062	.....	837	.....	.....	.....
Jackson	879	780	99	878	1	645	.....	.....	.....
Lime Creek	1333	1209	124	1333	.....	1112	.....	.....	.....
Marion	1124	1017	107	1124	.....	819	.....	.....	.....
Oregon	1318	1252	66	1318	.....	737	.....	.....	.....
Seventy-Six	449	416	33	449	.....	287	.....	.....	.....
Washington	4043	3728	315	3996	47	2742	13	.....	.....
Washington	2575	2359	216	2540	35	.....	.....	.....	.....

1867 Grant from Nevada and Washington.
1860 Howard from Lafayette and Nevada.
1866 Lincoln from Nevada.
1867 Sherman from Nevada.
1868 Grant from Buckingham.
1860 Clark from Perry.
1860 Highland from Indian Village.
1861 Lincoln from Spring Creek.
1861 Oneida from York.

(j) Since 1860 Gay from Jefferson.
(k) Since 1860 Grant from Platte.
(l) Since 1860 Holt from Washington.
(m) In 1860 Douglas from Platte and Union.
(n) In 1860 Sand Creek from Highland.
(o) In 1860 Lincoln from Union.
(p) In 1860 Bonaparte from Farmington.
(q) Exclusive of city of Ottumwa.
(r) Including the new township of Grove, which was not separately returned.

TABLE III.—STATE OF IOWA—Continued.

COUNTIES.	1870					1860		1850	
	Total.	Native.	Foreign.	White.	Colored.	White.	Colored.	White.	Colored.
WAYNE.									
Benton	852	841	11	852		739	4		
Clay	473	442	31	473		219			
Clinton	643	639	4	643		390			
Corydon	1277	1205	72	1277		634	6		
Corydon	618	588	30	618		254			
Grand River	833	829	4	833		454			
Howard	575	553	22	575		400			
Jackson (a)	356	339	17	356		167			
Jefferson (a)	704	694	10	704		427			
Monroe	587	585	2	587		476			
Genoa	87	86	1	87					
Richman	374	357	17	374		184			
South Fork	774	760	14	774		421			
Union	1005	994	11	1004	1	593	1		
Walnut	674	647	27	674		347			
Warren (a)	514	502	12	514					
Washington	693	673	20	693		440			
Wright	953	941	12	953		507			
WEBSTER.									
Badger (b)	431	230	201	431					
Dayton	975	462	513	975		208			
Deer Creek (c)	266	188	78	266					
Douglas (d)(e)(f)	513	414	99	513		402			
Fort Dodge	3095	2224	871	3087	8	672			
1st ward	789	445	344	789					
2d ward	602	484	118	601	1				
3d ward	467	368	99	467					
4th ward	1237	927	310	1230	7				
Fulton (d)	106	71	35	106					
Hardin (g)	432	148	284	432		189			
Jackson (c) (e)	380	287	93	380					
Johnson (d)(f)	402	298	104	402					
Lost Grove (g)	119	26	93	119					
Otho	596	476	120	595	1	136			
Sumner	574	496	78	574		97			
Wahkonsa (b) (z)	921	660	261	921		119			
Washington	765	644	121	765		307	4		
Webster	560	508	52	560		169			
Yell	349	335	14	349		201			
WINNEBAGO.									
Center (h) (i)	432	278	154	432					
Fairview (j)						54			
Forest (h)	179	159	20	179		114			
Forest City	155								
Iowa (i)	436	178	258	436					
Norway (k)	214	86	128	214					
Pleasant (j)(k)	301	195	106	300	1				
WINNESHIEK.									
Bloomfield	1183	1027	156	1182	1	962			
Bluffton	809	534	275	809		466			
WINNESHIEK—Cont'd.									
Burr Oak	960	755	205	960		591			
Calmar	1864	816	1048	1862	2	877			
Canoe	864	577	287	864		724			
Decorah	3723	2389	1334	3705	18	1920			
Decorah	2110	1369	741	2092	18				
Frankville	1154	820	334	1153	1	902			
Fremont	661	498	163	661		441			
Glenwood	1196	539	657	1196		848			
Hesper	1041	707	334	1039	2	729			
Highland	922	401	521	922		568			
Jackson (l)	668	374	294	668					
Lincoln (m)	822	397	425	822					
Madison	891	372	519	891		434			
Military	1515	831	684	1515		754			
Orleans	674	495	179	674		417			
Pleasant	994	496	498	994		658			
Springfield	1260	538	722	1260		842			
Sumner (m)	909	351	558	909		684			
Washington (l)	1460	894	566	1459	1	1125			
WOODBURY.									
Correctionville	600	510	90	600		47			
Little Sioux	900	765	135	900		193			
Sergeant's Bluff (n)						111	(o)		
Sioux City (aa)	800	680	120	789	p2	727	q3		
Sioux City	3401	2259	1142	3359	42				
Woodbury (n)	471	439	32	471					
WORTH.									
Bristol (r) (s)	503	363	140	503		372			
Brookfield (t)	274	167	107	274					
Fertile (r)	164	142	22	164					
Hartland (r)(t)(u)	575	282	293	575		208			
Northwood (t)(u)	725	473	252	725		176			
Northwood	289	229	60	289					
Silver Lake (s)	354	171	183	354					
Union (u)	297	201	96	297					
WRIGHT.									
Belmond (v)	327	288	39	326	1				
Boone	146	132	14	145	1	81			
Clarion (w)	153	136	17	153					
Clarion	37	35	2	37					
Eagle Grove (w)	195	157	38	195		60			
Iowa (w)	204	183	21	204		33			
Liberty (w)	269	243	26	269		127			
Pleasant (v)	332	285	47	332		185			
Troy (x)	248	225	23	248		133			
Vernon (y)	175	142	33	175		28			
Wall Lake (w) (y)	199	176	23	199					
Woodstock (x)	144	127	17	144					

(a) In 1861 Warren from Jackson and Jefferson.
(b) In 1864 Badger from Wahkonsa.
(c) In 1865 Deer Creek from Jackson.
(d) In 1868 Fulton from Douglas and Johnson.
(e) In 1860 Jackson from Douglas.
(f) In 1860 Johnson from Douglas.
(g) In 1869 Lost Grove from Hardin.
(h) In 1864 Center from Forest.
(i) In 1868 Iowa from Center.
(j) In 1860 Pleasant from Fairview.
(k) In 1864 Norway from Pleasant.
(l) In 1863 Jackson from Washington.
(m) In 1861 Lincoln from Sumner.
(n) Since 1860 name changed from Sergeant's Bluff to Woodbury.
(o) Also 1 half-breed.
(p) Also 9 Indians.
(q) Also 34 half-breeds and 3 Indians.
(r) In 1861 Fertile from Bristol and Hartland.
(s) In 1861 Silver Lake from Bristol.
(t) In 1864 Brookfield from Hartland and Northwood.
(u) In 1864 Union from Hartland and Northwood.
(v) In 1860 Belmond from Pleasant.
(w) In 1868 Clarion from Eagle Grove, Iowa, Liberty, and Wall Lake.
(x) In 1868 Woodstock from Troy.
(y) In 1865 Wall Lake from Vernon.
(z) Exclusive of city of Fort Dodge.
(aa) Exclusive of Sioux City.

TABLE III.—STATE OF KANSAS.

:.—The marginal column marks townships and land-survey townships; the first indentation, cities; the second, towns. Names of towns are placed under the the townships or land-survey townships in which they are respectively situated. The population of each township or land-survey township includes that of situated in it.

UNTIES.	1870					1860		1850	
	Total.	Native.	Foreign.	White.	Colored.	White.	Colored.	White.	Colored.
ALLEN.									
Grove	794	656	138	791	3				
eek	614	607	7	600	a13				
	452	407	45	452					
	634	619	15	608	26				
dt	2035	1701	334	1998	37				
aboldt	1202	937	265	1180	22				
	1750	1689	70	1694	65				
	463	441	22	463					
	271	245	26	263	8				
NDERSON.									
	539	516	23	521	18	304			
	2044	1806	238	1956	88	794			
nett	1219	1047	172	1145	74	237			
	617	591	26	617		78			
	702	631	71	702		334			
	891	830	61	891		653			
eley	145	142	3	145		80			
gton	427	408	19	421	6	235			
ATCHISON.									
son	7054	5248	1806	6214	840	2587	29		
ward	1805	1243	562	1655	150	917			
ward	1504	1201	303	1174	330	688	28		
ward	1780	1310	470	1617	163	982	1		
ward	1965	1494	471	1768	197				
	1605	1447	158	1581	24	848			
pper	1145	1018	127	1140	5	446			
	775	671	104	772	(b)	236			
er	909	763	146	863	46	622			
Pleasant	1344	1160	184	1300	44	1096			
	1301	1004	297	1246	55	633			
	1374	1207	167	1252	122	1225	7		
BOURBON.									
d	1199	1147	52	1194	a4				
n	1207	1175	32	1207					
n	815	756	59	761	54				
Scott	4174	3480	694	3711	b460	243	19		
ward	1408	1155	253	1166	242				
ward	1689	1428	261	1551	b135				
ward	1077	897	180	994	83				
	1182	1149	33	1175	7				
ton	904	894	10	878	26				
eek	859	827	32	811	48				
	1053	991	62	1036	c12				
	630	564	66	630					
	1729	1596	133	1672	57				
Hill	1035	1011	24	933	102				
	289	278	11	289					
BROWN.									
ville	2048	1712	336	2040	d1	895			
	2300	2075	225	2243	57	657			
in	914	791	123	897	17	389			
Creek	1561	1405	156	1541	20	666			
BUTLER.									
a	515	471	44	513	2				
	277	266	11	272	5				
lo	797	744	53	781	16				
la	597	560	37	597					
	849	818	31	839	b7				
CHASE.									
	364	346	18	363	1	156			
vood	315	289	26	313	2	103			
d Creek	469	401	68	469		176			
	459	420	39	457	2	198			
	368	340	28	367	1	175			
CHEROKEE.									
e	370	327	43	370					
d	593	556	37	589	4				
	650	632	18	650					
	1612	1576	36	1592	e16				
	378	341	37	378					
	900	873	27	889	11				
t View	971	933	38	970	1				
	449	428	21	449					
ica	708	653	55	693	15				
mbus	402	360	42	387	15				
e	894	874	20	891	3				
n	1149	1116	33	1148	1				
Valley (f)	1080	1013	67	1076	4				

COUNTIES.	1870					1860		1850	
	Total.	Native.	Foreign.	White.	Colored.	White.	Colored.	White.	Colored.
CHEROKEE—Cont'd.									
Baxter Springs	1284	1121	163	1204	a79				
1st ward	727	636	91	704	a22				
2d ward	557	485	72	500	57				
CLAY.									
Clay Centre	1134	940	194	1125	9				
Republican	856	461	395	855	1				
Sherman	952	656	296	952					
CLOUD.									
Buffalo	303	251	52	303					
Elk	561	459	102	555	6				
Shirley	637	540	97	637					
Sibley	309	237	72	309					
Solomon	513	433	80	512	1				
COFFEY.									
Avon	905	848	57	885	20	528			
Burlington	1600	1444	156	1563	37	461			
Burlington	960	848	112	928	32	118			
California	645	622	23	645		369			
Leroy	1094	1041	53	1058	36	621			
Leroy	410	370	40	410		222			
Neosho	604	564	40	604		331			
Ottumwa	833	799	34	770	63	376			
Ottumwa	263	262	1	255	8	113			
Pottawatamie	520	472	48	520		156			
COWLEY.									
Cedar Creek	79	74	5	79					
Creswell	214	186	28	214					
Grouse Creek	153	147	6	153					
Rock Creek	160	155	5	160					
Timber Creek	97	93	4	97					
Winfield	472	439	33	472					
CRAWFORD.									
Baker	962	909	53	962					
Crawford	1535	1408	127	1533	2				
Grant	421	339	82	421					
Lincoln	1490	1427	63	1490					
Osage	980	949	31	980					
Sheridan	1042	969	73	1042					
Sherman	567	485	82	567					
Walnut	568	509	59	568					
Washington	595	584	11	595					
DAVIS.									
Davis	2748	1889	859	2715	e29				
Ft. Riley, (garrison)	560	317	243	552	e4	26	1		
Junction City	2778	1615	1163	2679	99	217			
DICKINSON.									
Grant	849	726	123	838	11				
Lamb	462	365	97	462					
Lincoln	398	290	108	397	1				
Newbern	583	396	187	579	4				
Sherman	177	100	77	176	1				
Union	574	299	275	574					
DONIPHAN.									
Burr Oak	1015	867	148	969	46	746			
Columbus City						143			
Centre	2248	2033	215	2159	89	1343			
Lafayette	54	53	1	54		67			
Troy	639	584	55	589	50	131			
Elwood (g)						577	7		
Iowa	3531	3379	152	3283	248	1681	5		
Iowa Point	242	222	20	235	7	307	3		
Highland	282	269	13	242	40	120			
White Cloud	843	798	45	783	60	249	2		
Marion	658	495	163	655	8	664	1		
Palermo	138	126	12	138		150	1		
Washington (g)	2513	2204	309	2136	a376	1081	2		
Belmont	79	69	10	72	7	176			
Wathena						197			
Wayne	2070	1841	229	2019	51	1252	10		
Doniphan	528	478	50	516	12	339	4		
Geary City	102	87	15	102		91			
Wolf River	1934	1563	371	1914	20	698	16		
DOUGLAS.									
Clinton	1030	971	59	944	86	655			

(a) Also 1 Indian. (b) Also 3 Indians. (c) Also 5 Indians. (d) Also 7 Indians. (e) Also 4 Indians. (f) Exclusive of city of Baxter Springs.
(g) Elwood now in Washington.

TABLE III.—STATE OF KANSAS—Continued.

COUNTIES.	1870					1860		1850	
	Total.	Native.	Foreign.	White.	Colored.	White.	Colored.	White.	Colored.
DOUGLAS—Cont'd.									
Eudora	1901	1497	404	1602	a291	599			
Grant (b)	583	555	28	437	146				
Kanwaka	913	804	109	870	43	673			
Lawrence	8320	6886	1434	6908	1412	1645			
1st ward	2184	1746	438	1875	309				
2d ward	1223	1016	207	1138	85				
3d ward	1645	1344	301	1325	320				
4th ward	1360	1061	299	1166	194				
5th ward	1000	838	162	829	171				
6th ward	908	881	27	575	333				
Lecompton	971	903	68	904	67	917			
Marion	879	808	71	879		416			
Palmyra	2431	2171	260	2402	29	1516			
Wakarusa	2401	2127	274	2134	267	1281	4		
Willow Springs	1163	1064	99	1152	11	931			
ELLIS.									
Big Creek	6	6		6					
Camp of Seventh Cavalry on Saline	80	35	45	80					
Camp Sturgis	320	181	139	320					
Dolan's Ranche	17	10	7	17					
Ellis Station	120	46	74	120					
Fort Hays	320	180	140	315	5				
Hays City	320	215	105	293	c26				
North Fork of Big Creek	33	17	16	33					
Ranch on Big Creek	12	10	2	12					
Ranch on Big Timber	15	14	1	15					
Ranch on Smoky	9	8	1	9					
Saline	43	29	14	43					
Smoky	18	8	10	18					
Walker Creek	23	20	3	23					
ELLSWORTH.									
Ellsworth	448	276	172	429	19				
Fort Harker	293	173	120	293					
Thompson's Creek	444	334	110	437	7				
FORD.									
Fort Dodge	427	308	119	317	c109				
FRANKLIN.									
Centropolis	1034	967	67	1025	9	737			
Franklin (d)	1021	962	59	1020	1				
Greenwood (e)	1115	995	120	1053	f10				
Harrison (g)	923	863	60	910	c12				
Ohio (c)(g)	575	523	52	570	5	561			
Ottawa (g)(h)	877	834	43	824	i48	542			
Ottawa	2941	2538	403	2677	j262				
1st ward	736	642	94	601	135				
2d ward	827	680	147	801	c25				
3d ward	821	745	76	776	c44				
4th ward	557	471	86	499	58				
Peoria	1160	1123	37	1156	1	723			
Pottawattamie	695	666	29	683	12	467			
South Ottawa (h)	44	40	4	43	1				
GREENWOOD.									
Eureka	1040	878	162	1011	29	494			
Fall River (k)	1119	1052	67	1114	5				
Greenfield (l)						75			
Janesville (m)	259	250	9	258	1				
Lane (m)	320	306	14	320					
Madison (m)	284	275	9	284					
Pleasant Grove	462	457	5	462		190			
HOWARD.									
Bellville	1240	1170	70	1240					
Elk Falls	1160	1104	56	1160					
Liberty	394	375	19	394					
JACKSON.									
Douglas	1760	1662	98	1675	n14	513			
Franklin	2325	1951	374	2315	10	509			
Holton	426	381	45	406	20	154			
Jefferson	1542	1433	109	1541	1	760			

(a) Also 8 Indians.
(b) In 1867 from Sarcoxie Township, Jefferson County.
(c) Also 1 Indian.
(d) In 1857 organized.
(e) In 1867 Greenwood from Ohio.
(f) Also 52 Indians.
(g) In 1868 Harrison from Ohio and Ottawa.
(h) In 1868 South Ottawa from Ottawa.
(i) Also 5 Indians.
(j) Also 2 Indians.
(k) In 1862 organized.
(l) In 1862 Greenfield merged in other townships of the county.
(m) In 1864 organized.
(n) Also 71 Indians.
(o) In 1866 Sarcoxie from Kentucky.
(p) In 1869 Union from Oskaloosa.

COUNTIES.	1870					1860		1850	
	Total.	Native.	Foreign.	White.	Colored.	White.	Colored.	White.	Colored.
JEFFERSON.									
Grasshopper Falls	1943	1775	168	1773	170	921	16		
Grasshopper Falls	603	568	35	513	90	202			
Jefferson	1680	1580	100	1665	15	838	1		
Kaw	749	682	67	723	26	326	1		
Kentucky (o)	1976	1845	131	1850	126	586	2		
Medina	197	180	17	197					
Perry	403	382	21	340	63				
Oskaloosa (p)	1613	1556	57	1436	177	965			
Oskaloosa	640	615	25	560	80	631			
Ozawkie	1600	1541	59	1545	55	422			
Rock Creek	441	402	39	441		381			
Sarcoxie (o)	1876	1806	70	1823	53				
Union (p)	648	613	35	645	3				
JOHNSON.									
Aubrey	1125	1068	57	1123	2	286			
De Soto (q)						156			
Gardner	944	791	153	938	6	443			
Lexington (q)	1256	1148	108	1238	18	358			
Monticello	1093	1023	70	1037	56	287			
McCamish	908	785	123	887	21	453			
Olathe	3022	2680	342	2885	137	616			
Olathe	1817	1606	211	1707	110				
Oxford	1926	1849	77	1917	9	386			
Shawnee	2451	2171	280	2271	i175	987			
Spring Hill	959	915	44	945	14	328			
Union (r)						64			
LABETTE.									
Canada	480	427	53	474	6				
Fairview	464	439	25	464					
Hackberry	637	598	39	637					
Labette	282	268	14	281	1				
Liberty	720	686	34	715	5				
Montana	783	763	20	783					
Mound Valley	275	216	59	275					
Mount Pleasant	249	240	9	249					
Neosho	515	492	23	515					
North	581	557	24	581					
Oswego	1836	1701	135	1805	31				
Oswego	1196	1086	110	1166	30				
Osage	930	855	75	930					
Richland	1744	1648	96	1693	51				
Chetopah	960	891	69	909	51				
Walton	477	363	114	477					
LEAVENWORTH.									
Alexandria (s)	1179	1087	92	1097	82	726			
Delaware (t)	1641	1406	235	1380	u258	824	6		
Easton	1169	1052	117	1133	36	923	2		
Fairmount (t)(v)	749	666	83	699	50				
Fort Leavenworth Reserve (w)	1975	1145	830	1957	18	304	16		
High Prairie (x)	1300	1092	208	1149	c150				
Kickapoo	1855	1524	331	1642	213	1423	9		
Leavenworth	17873	13363	4510	14848	c3024	7177	252		
1st ward	3943	2980	963	2941	c1001	1969	171		
2d ward	2841	2074	767	2433	408	2010	29		
3d ward	4722	3810	912	3775	947	1507	37		
4th ward	6367	4499	1868	5699	668	1691	15		
Reno (y)	946	858	88	789	z151				
Sherman (v)	834	790	44	820	14				
Stranger (x)(v)	1323	1057	266	1155	168	934	10		
Tonganoxie (s)(y)	1600	1489	111	1479	c120				
LINCOLN.									
Lincoln	516	393	123	516					
LINN.									
Blue Mound (aa)	341	330	11	333	8				
Centreville	1034	1007	27	998	c35	636			
Liberty	480	470	10	464	16	127			
Lincoln (bb)	2012	1887	125	1930	cc68				
Mound City (aa)(dd)	1374	1326	48	1164	210	1165			
Mound City	635	619	16	533	102				
Paris	1396	1357	39	1244	152	1230			
Potosi (ee)	1779	1684	95	1763	16	1156			
Scott	1306	1271	35	1246	60	1013	1		
Stanton (dd)	528	513	15	517	11				
Sheridan (ee)	828	759	69	828					
Valley (bb)	1096	1043	53	1017	79	1008			

(q) Since 1860 Lexington from De Soto.
(r) Assistant marshal reports that no such village, precinct, or township ever existed in this county.
(s) In 1867 Tonganoxie from Alexandria.
(t) In 1867 Fairmount from Delaware.
(u) Also 3 Indians.
(v) In 1869 Sherman from Fairmount and Stranger.
(w) Government reservation.
(x) In 1867 High Prairie from Stranger.
(y) In 1869 Reno from Tonganoxie.
(z) Also 6 Indians.
(aa) In 1868 Blue Mound from Mound City.
(bb) In 1868 Lincoln from Valley.
(cc) Also 14 Indians.
(dd) In 1870 Stanton from Mound City.
(ee) In 1868 Sheridan from Potosi.

TABLE III.—STATE OF KANSAS—Continued.

COUNTIES.	1870					1860		1850	
	Total.	Native.	Foreign.	White.	Colored.	White.	Colored.	White.	Colored.
LYON.									
City	143	123	20	138	5				
ous	884	818	66	883	1				
	126	124	2	126					
ia	1182	950	232	1174	8				
oria	2168	1856	312	2063	105				
ward	427	380	47	427					
ward	633	567	66	598	35				
ward	546	409	137	518	28				
ward	562	500	62	520	42				
daro	533	496	37	533					
nt	549	496	53	549					
n	1079	953	126	1077	2				
	693	666	27	692	1				
loo	657	603	54	653	4				
MARION.									
Creek	105	94	11	105					
	539	502	37	537	d1				
	124	109	15	124					
MARSHALL.									
apids	1247	1085	162	1247		639			
nd	707	521	186	707		280			
ville	1625	1057	568	1625		481			
arysville	300	211	89	300		171			
llion	1738	1507	231	1738		880			
ville	1584	1237	347	1576	8				
MC'PHERSON.									
m Creek	117	103	14	109	8				
Creek	199	81	118	196	3				
Hill	348	94	254	348					
y Creek	74	35	39	74					
MIAMI.									
	725	678	47	706	a11				
Creek	650	583	67	650					
l	498	471	27	498					
	1396	1226	170	1347	b46				
tomie	1182	1117	65	1064	118				
(j)	624	564	60	618	6				
a	1811	1663	148	1613	198				
st ward	845	767	78	742	103				
est ward	966	896	70	871	95				
nd	844	790	54	844					
n	844	800	44	793	51				
ville	1383	1299	84	1359	24				
Creek	444	436	8	444					
	1324	1230	94	1312	12				
MITCHELL.									
ville	144	110	34	144					
	173	157	16	173					
r City	38	31	7	38					
Elder	25	24	1	25					
reek	40	40		40					
n Rapids	65	49	16	65					
MONTGOMERY.									
	361	340	21	354	7				
	802	706	96	798	4				
Creek	505	479	26	505					
ndence	1394	1291	103	1393	1				
lependence	435	400	35	434	1				
burg	827	804	23	825	2				
	474	408	66	462	c10				
d	485	466	19	476	9				
ore	547	530	17	547					
ris	1052	990	62	1050	2				
alia	1117	1074	43	1086	d30				
estralia	104	102	2	93	11				
MORRIS.									
's Creek	320	261	59	318	2	150			
l Grove (e)	1080	982	98	1014	66	385			
ancil Grove	712	649	63	661	51				
	825	733	92	820	d4	235			
NEMAHA.									
reek	367	266	101	359	8	151			
a	424	383	41	424		154			
a	893	757	136	891	2	253			
	719	645	74	719		185			
a	491	346	145	491		217			
rmillion	775	646	129	774	1	272			

lso 8 Indians.
lso 3 Indians.
lso 2 Indians.
lso 1 Indian.
1858 organized.
1869 Agency, Avonia, and Valley Brook from Superior.
1870 St. Mary's from Louisville.
1870 Grant from Jackson and Manhattan.

COUNTIES.	1870					1860		1850	
	Total.	Native.	Foreign.	White.	Colored.	White.	Colored.	White.	Colored.
NEMAHA—Cont'd.									
Richmond	2153	1499	654	2152	1	469			
Rock Creek	740	624	116	729	11	355			
Valley	777	714	63	777		380			
NEOSHO.									
Big Creek	1077	1041	36	1076	(d)				
Canville	1070	1013	57	1057	(k)				
Centerville	889	839	50	888	1				
Chetopah	821	743	78	812	9				
Erie	1350	1288	62	1330	l14				
Erie	418	397	21	417	1				
Ladore	839	760	79	839					
Lincoln	745	720	25	740	5				
Mission	1732	1433	299	1709	m12				
Osage Mission	791	638	153	783	8				
Neosho	997	802	195	993	4				
Walnut Grove	686	616	70	686					
OSAGE.									
Agency (f)	1865	1712	153	1844	21				
Arvonia (f)	588	335	253	582	6				
Burlingame	1549	1398	151	1518	31				
Burlingame	655	591	64	639	16				
Ridgeway	1141	865	276	1140	1	1113			
Superior (f)	966	766	200	954	12				
Valley Brook (f)	1539	1431	108	1492	47				
OSBORNE.									
Township 6, range 11 W.	12	7	5	12					
Township 7, range 13 W.	21	19	2	21					
OTTAWA.									
Concord	720	596	124	720					
Ottawa	359	254	105	359					
Sheridan	798	597	201	796	2				
Tuppville	250	215	35	250					
PAWNEE.									
Fort Larned	179	98	81	173	6				
POTTAWATTAMIE.									
Blue	544	411	133	544		150			
Louisville (g)	2409	2014	395	2183	n155				
Louisville	344	295	49	342	2	135			
Pottawattamie	1155	968	187	1153	2	329			
Shannon	812	541	271	812		109			
St. George	435	383	52	435		189			
St. George	118	103	15	118		78			
St. Mary's (g)	1205	938	267	852	o280				
Vienna	1288	1049	239	1276	l6	752			
REPUBLIC.									
Farmington	219	207	12	219					
Grant	292	276	16	292					
Republic	770	622	148	770					
RICE.									
Northwest Corner	5	4	1	5					
RILEY.									
Grant (h)	616	527	89	616					
Jackson (h) (i)	1249	751	498	1249					
Manhattan (h)	1969	1633	336	1900	69	389			
Manhattan	1173	967	206	1108	65				
Milford (i)	741	586	155	741					
Ogden	530	434	96	529	1	68			
RUSSELL.									
Coal Mines	156	94	62	143	13				
SALINE.									
Elm Creek	2027	1492	535	2024	3				
Salina	918	593	325	915	3				
Spring Creek	726	502	224	724	2				
Brookville	201	137	64	200	1				
Solomon	581	428	153	580	1				
Walnut Grove	912	349	563	912					
SEDGWICK.									
Rockford	197	166	31	196	(d)				
Wauculla	209	198	11	209					
Wichita	689	572	117	680	9				

(i) In 1867 Milford from Jackson.
(j) Exclusive of city of Paola.
(k) Also 13 Indians.
(l) Also 6 Indians.
(m) Also 11 Indians.
(n) Also 71 Indians.
(o) Also 73 Indians.

TABLE III.—STATE OF KANSAS—Continued.

COUNTIES.	1870 Total.	1870 Native.	1870 Foreign.	1870 White.	1870 Colored.	1860 White.	1860 Colored.	1850 White.	1850 Colored.
SHAWNEE.									
Auburn (a)	662	586	76	628	34	583			
Dover (a)	611	545	66	527	b1				
Monmouth	713	638	75	713		310			
Silver Lake (c)	1416	1304	112	1142	d2				
Silver Lake City	159	127	32	132	(c)				
Soldier (c)	1430	1318	112	1288	142	349			
Tecumseh	854	782	72	833	f19	659	8		
Topeka	1079	969	110	1022	57	652			
Topeka	5790	4978	812	5314	g473	759			
1st ward	2513	2091	422	2199	g311				
2d ward	710	599	111	689	21				
3d ward	2567	2288	279	2426	141				
Williamsport	566	537	29	565	1	193			
TREGO.									
Coyote	17	9	8	17					
Grinnell	40	16	24	40					
Park's Fork	34	14	20	34					
Saline	35	19	16	34	1				
Smoky	40	27	13	40					
WABAUNSEE.									
Alma (h)	890	485	405	850	40	285			
Mission Creek (h)	445	354	91	442	3	132			
Newbury (h)	475	396	79	377	i5				
Wabaunsee (h)	517	461	56	488	29	256			
Wilmington	662	621	41	655	j6	198			
Zeandale	373	349	24	371	2	152			
WALLACE.									
Buffalo Station	10	1	9	10					
Fort Wallace	396	238	158	394	2				
Monument Station	12	4	8	12					
Phil. Sheridan	80	49	31	80					
Pond City	40	29	11	40					

COUNTIES.	1870 Total.	1870 Native.	1870 Foreign.	1870 White.	1870 Colored.	1860 White.	1860 Colored.	1850 White.	1850 Colored.
WASHINGTON.									
Clifton (k)	713	619	94	713					
Lincoln (l)	1533	1287	246	1532	1				
Mill Creek (k)	597	573	24	597		63			
Washington (l)	1238	1034	204	1238		320			
WILSON.									
Cedar	539	511	28	538	1				
Centre	855	790	65	852	3				
Chetopah	580	551	29	580					
Clifton	918	809	109	917	1				
Fall River	896	839	57	896					
Guilford	604	585	19	604					
Pleasant Valley	470	426	44	470					
Neodesha	1145	1079	66	1145					
Verdigris	687	665	22	687					
WOODSON.									
Belmont (m)	622	583	39	622		235			
Liberty	363	313	50	363		191			
Neosho Falls	1406	1285	121	1381	25	532			
Neosho Falls	532	468	64	523	9				
Owl Creek	1096	960	136	1096		143			
Toronto (m)	340	295	45	331	9				
Verdigris (m)						387			
WYANDOTTE.									
Delaware (n)	926	863	63	811	115				
Prairie (o)	916	771	145	878	38				
Quindaro (o)	2139	1994	145	1437	p694	659	30		
Shawnee (q)	1243	1075	168	1079	r148				
Wyandotte (n)(q)	1851	1633	218	1433	s388	1902	18		
Wyandotte	2940	2430	510	2201	f737				
1st ward	1106	841	265	902	f202				
2d ward	1834	1589	245	1299	535				

(a) In 1868 Dover from Auburn.
(b) Also 83 Indians.
(c) In 1868 Silver Lake from Soldier.
(d) Also 272 Indians.
(e) Also 27 Indians.
(f) Also 2 Indians.
(g) Also 3 Indians.
(h) In 1870 Newbury from Alma, Mission Creek, and Wabaunsee.
(i) Also 93 Indians.
(j) Also 1 Indian.
(k) In 1869 Clifton from Mill Creek.
(l) In 1869 Lincoln from Washington.
(m) In 1870 Toronto from Belmont and Verdigris.
(n) Since 1860 Delaware from Wyandotte.
(o) Since 1860 Prairie from Quindaro.
(p) Also 8 Indians.
(q) Since 1860 Shawnee from Wyandotte.
(r) Also 16 Indians.
(s) Also 30 Indians.

STATE OF KENTUCKY.

NOTE.—The marginal column marks precincts, or election districts, whose numbers are official; the names are those in general use. The first indentation marks cities; the second, towns. Names of towns are placed under the names of the precincts or election districts in which they are respectively situated. The population of each precinct or election district includes that of all towns situated in it.

COUNTIES.	1870 Total.	1870 Native.	1870 Foreign.	1870 White.	1870 Colored.	1860 White.	1860 Colored.	1850 White.	1850 Colored.
ADAIR.									
Casey's Creek	552	552		492	60				
Columbia	3616	3613	3	2635	981				
Columbia	506	505	1	429	77	261	120		
Gradyville	1713	1712	1	1442	271				
Harmony	1434	1433	1	1225	209				
Leatherwood	1309	1308	1	1215	94				
Neatsville	1204	1204		1065	139				
White Oak	1237	1236	1	1155	82				
ALLEN.									
1. Scottsville	2529	2525	4	2156	373	1660	457		
Scottsville	217	215	2	182	32	232	171	230	170
2. Butlersville	1862	1862		1758	104				
3. Raleigh	1690	1686	4	1528	162				
4. Spillman	930	929	1	757	173				
5.	907	907		851	56				
6.	1751	1751		1608	143				
New Roe	145	145		108	37	1524	166		
7.	627	627		534	93				

COUNTIES.	1870 Total.	1870 Native.	1870 Foreign.	1870 White.	1870 Colored.	1860 White.	1860 Colored.	1850 White.	1850 Colored.
ANDERSON.									
Chesher's	639	637	2	603	36				
Goodnight's	1353	1351	2	1297	56				
Lawrenceburg	2048	2025	23	1598	450				
Lawrenceburg	393	386	7	279	114				
Palmer's	631	628	3	587	44				
Rough and Ready	778	771	7	666	112				
Rough and Ready	160	158	2	153	7				
BALLARD.									
1. McCuistian	1333	1321	12	1055	278	645	280		
2. Tharp's	1541	1510	31	1294	247	891	388		
3. Blandville	2017	1999	18	1819	198	1179	341		
Blandville	385	384	1	321	64	267	66		
4. Cobb's	1440	1438	2	1323	117	952	120		
5. Pickett's	1227	1217	10	1174	53	1312	139		
6. Lovelaceville	1939	1932	7	1553	386	885	284		
7. Milburn	1753	1746	7	1591	162	1079	197		
Milburn	314	313	1	299	15				
8. Sullinger's	1326	1321	5	1290	36				

Table III.—STATE OF KENTUCKY—Continued.

COUNTIES.	1870					1860		1850	
	Total.	Native.	Foreign.	White.	Colored.	White.	Colored.	White.	Colored.
BARREN.									
ity	1945	1925	20	1454	491	.....	.....	.....	.....
ve City	387	376	11	256	131	.....	.....	.....	.....
w	6057	6032	25	4651	1406	.....	.....	.....	.....
sgow	733	720	13	472	261	.....	.....	665	268
w Junction	1315	1311	4	1113	202	.....	.....	.....	.....
le	2190	2185	5	1652	538	.....	.....	.....	.....
Hill	1974	1968	6	1483	491	.....	.....	.....	.....
's	846	846	.....	740	106	.....	.....	.....	.....
rs's	947	947	.....	883	64	.....	.....	.....	.....
.....	2506	2504	2	2181	325	.....	.....	.....	.....
BATH.									
.....	1600	1560	40	1241	359	.....	.....	.....	.....
ick	1855	1854	1	1686	169	.....	.....	.....	.....
sville	1947	1933	14	1569	378	.....	.....	.....	.....
ingsville	550	543	7	351	199	300	180	.....	.....
burg	1785	1757	28	1134	651	266	81	234	95
arpsburg	319	310	9	228	91	.....	.....	.....	.....
Sulphur	1520	1519	1	1441	79	.....	.....	.....	.....
ing	1438	1432	6	1372	66	.....	.....	.....	.....
yoming	120	119	1	114	6	.....	.....	126	7
BOONE.									
w	615	586	29	563	52	.....	.....	.....	.....
llview	61	50	11	61	.....	.....	.....	.....	.....
one	1257	1218	39	1176	81	.....	.....	.....	.....
gton	1557	1529	28	1333	224	.....	.....	.....	.....
rlington	277	268	9	247	30	.....	.....	252	(a)
.....	844	824	20	800	44	.....	.....	.....	.....
ce	1472	1380	92	1298	174	.....	.....	.....	.....
orence	374	335	39	331	43	.....	.....	251	a1
burg	1162	1084	78	1068	94	.....	.....	.....	.....
tersburg	400	363	37	384	16	.....	.....	415	a5
sport	1298	1223	75	1194	104	.....	.....	.....	.....
ylorsport	120	109	11	118	2	.....	.....	.....	.....
.....	827	813	14	720	107	.....	.....	.....	.....
a	777	728	49	735	42	.....	.....	.....	.....
n	887	846	41	797	90	.....	.....	.....	.....
BOURBON.									
ville	1117	1084	33	668	449	62	.....	.....	.....
nville	638	619	19	316	322	.....	.....	.....	.....
ock	1040	1032	8	699	341	.....	.....	.....	.....
inson	636	616	20	317	319	.....	.....	.....	.....
town	492	486	6	252	240	.....	.....	.....	.....
sburg	1635	1612	23	962	673	.....	.....	.....	.....
illersburg	675	663	12	498	177	389	167	143	71
Middletown	1560	1526	34	852	708	.....	.....	.....	.....
orth Middletown	320	312	8	152	168	.....	.....	.....	.....
(b)	4220	4068	152	1881	2339	.....	.....	.....	.....
ast Paris	212	183	29	151	61	.....	.....	.....	.....
s	2655	2443	212	1647	1008	1440	.....	263	121
t ward	1536	1407	129	848	688	.....	.....	.....	.....
ward	1119	1036	83	799	320	.....	.....	.....	.....
e's Mills	870	848	22	592	278	193	68	74	37
BOYD.									
gess	570	569	1	567	3	.....	.....	.....	.....
t Fork	1225	1195	30	1218	7	.....	.....	.....	.....
phur Springs (c)	1276	1081	195	1238	38	.....	.....	.....	.....
nonsburg	876	848	28	855	21	.....	.....	.....	.....
land	2462	2207	255	2407	55	.....	.....	.....	.....
Ashland	1459	1248	211	1405	54	.....	.....	.....	.....
lettsburg	2164	2109	55	1997	167	.....	.....	.....	.....
Catlettsburg	1019	983	36	907	112	.....	.....	.....	.....
BOYLE.									
.....	2169	2150	19	1642	527	.....	.....	.....	.....
Parksville	173	172	1	110	63	.....	.....	.....	.....
.....	1451	1438	13	1060	391	.....	.....	.....	.....
Danville (e)	2542	2463	79	1332	1210	2886	2076	.....	.....
Perryville	479	479	.....	375	104	.....	.....	.....	.....
Shelby City	223	213	10	159	64	.....	.....	.....	.....
.....	1675	1663	12	925	750	.....	.....	.....	.....
.....	1678	1655	23	877	801	.....	.....	.....	.....
BRACKEN.									
sta	3031	2 88	343	2719	312	.....	.....	.....	.....
ugusta	960	894	66	794	166	597	96	548	40
.....	2281	2178	103	2173	108	.....	.....	.....	.....
rlin	125	123	2	125	.....	.....	.....	.....	.....
sville	2406	2319	87	2322	84	.....	.....	.....	.....
ooksville	348	329	19	303	45	249	13	.....	.....
ew	792	765	27	768	24	.....	.....	.....	.....
.....	1103	1060	43	1092	11	.....	.....	.....	.....
ster	191	188	3	189	2	.....	.....	.....	.....
ntown	989	963	26	953	36	.....	.....	.....	.....
rmantown	191	188	3	180	11	138	32	123	2

COUNTIES.	1870					1860		1850	
	Total.	Native.	Foreign.	White.	Colored.	White.	Colored.	White.	Colored.
BRACKEN—Cont'd.									
Milford	807	796	11	746	61	.....	.....	.....	.....
Milford	108	108	.....	106	2	.....	.....	.....	.....
BREATHITT.									
1. Jackson	1028	1028	.....	959	69	.....	.....	.....	.....
Jackson	54	54	.....	53	1	.....	.....	.....	.....
2. George's Branch	480	480	.....	470	10	.....	.....	.....	.....
3. Troublesome	701	701	.....	665	36	.....	.....	.....	.....
4. Bradley's	599	599	.....	599	.....	.....	.....	.....	.....
5. Elliottsville	474	474	.....	457	17	.....	.....	.....	.....
6. Frozen	780	780	.....	773	7	.....	.....	.....	.....
7. Crawford's	674	674	.....	633	41	.....	.....	.....	.....
8. Crockettsville	936	936	.....	935	1	.....	.....	.....	.....
BRECKENRIDGE.									
Bewleyville	1524	1515	9	1333	191	.....	.....	.....	.....
Bewleyville	96	96	.....	75	21	.....	.....	.....	.....
Big Spring, pt. of (f)	42	41	1	32	10	.....	.....	.....	.....
Clifton Mill	1045	1042	3	855	190	.....	.....	.....	.....
Cloverport	2678	2584	94	2137	541	.....	.....	.....	.....
Cloverport	849	823	26	679	170	761	159	.....	.....
Dehaven's	319	318	1	285	34	.....	.....	.....	.....
Hardinsburg	2504	2474	30	2128	376	.....	.....	.....	.....
Hardinsburg	455	446	9	331	124	254	126	.....	.....
Hayne's	458	455	3	433	25	.....	.....	.....	.....
Hudsonville	1082	1078	4	1064	18	.....	.....	.....	.....
Locust Hill	479	473	6	449	30	.....	.....	.....	.....
McDaniel's	473	468	5	446	27	.....	.....	.....	.....
Stephensport	593	587	6	558	35	.....	.....	.....	.....
Stephensport	160	156	4	150	10	133	48	.....	.....
Union Star	1429	1405	24	1322	107	.....	.....	.....	.....
Union Star	104	102	2	96	8	.....	.....	.....	.....
Wheatley	856	855	1	748	108	.....	.....	.....	.....
BULLITT.									
Leache's	1155	1134	21	994	161	.....	.....	.....	.....
Mount Washington	1400	1384	16	1216	184	.....	.....	.....	.....
Mount Washington	340	332	8	274	66	334	139	.....	.....
Pine Tavern	2147	2064	83	1918	229	.....	.....	.....	.....
Pitt's Point	98	96	2	93	5	111	3	.....	.....
Shepherdsville	3079	2996	83	2459	620	.....	.....	.....	.....
Shepherdsville	267	258	9	198	69	186	119	.....	.....
BUTLER.									
Burden's	1655	1655	.....	1647	8	.....	.....	.....	.....
London's	1780	1779	1	1664	116	.....	.....	.....	.....
Morgantown	1540	1531	9	1315	225	.....	.....	.....	.....
Morgantown	125	125	.....	107	18	99	26	87	2
Renfrow's	1141	1136	5	1125	16	.....	.....	.....	.....
Rochester	2104	2104	.....	2011	93	.....	.....	.....	.....
Rochester	228	228	.....	222	6	136	15	56	.....
Woodbury	1184	1175	9	999	185	.....	.....	.....	.....
Woodbury	171	166	5	130	41	152	33	57	.....
CALDWELL.									
Bucksnort	898	855	43	867	31	.....	.....	.....	.....
Burnsville (g)	.....	.....	.....	.....	.....	189	98	.....	.....
Farmersville	788	787	1	688	100	1168	145	.....	.....
Fredonia	1585	1581	4	1233	352	797	359	.....	.....
Fredonia	155	155	.....	110	45	.....	.....	.....	.....
Harmony (g)	1139	1138	1	873	266	.....	.....	.....	.....
Long Pond (g)	.....	.....	.....	.....	.....	583	561	.....	.....
Pollard's Tan Yard (h)	.....	.....	.....	.....	.....	424	157	.....	.....
Princeton	4441	4400	41	3335	1106	3712	1125	.....	.....
Princeton	1012	992	20	694	318	463	31	.....	.....
Tennessee (h)	1201	1201	.....	1028	173	.....	.....	.....	.....
William's Mill	774	773	1	724	50	.....	.....	.....	.....
CALLOWAY.									
Brinkley	1477	1477	.....	1419	58	.....	.....	.....	.....
Brinkley	165	165	.....	162	3	.....	.....	.....	.....
New Concord	2558	2555	3	2283	275	.....	.....	.....	.....
Liberty	960	960	.....	925	35	.....	.....	.....	.....
Murray	2024	2023	1	1750	274	.....	.....	.....	.....
Murray	179	179	.....	136	43	218	.....	.....	.....
Swan's	1243	1240	3	1133	110	.....	.....	.....	.....
Wadesborough	1148	1148	.....	1088	60	.....	.....	.....	.....
CAMPBELL. (*)									
Alexandria	2727	2156	571	2677	50	.....	.....	.....	.....
Alexandria	381	299	82	366	15	.....	.....	.....	.....
Bellview	381	263	118	381	.....	.....	.....	.....	.....
Carthage	1084	1003	81	1066	18	.....	.....	.....	.....
Cold Springs	1053	873	180	1040	13	.....	.....	.....	.....
Dayton	1749	1337	412	1727	22	.....	.....	.....	.....
Dayton	618	424	194	597	21	.....	.....	.....	.....
Eight-Mile	538	428	110	537	(i)	.....	.....	.....	.....

ncomplete; some civil divisions were not separately returned.
lave population not separable.
xclusive of city of Paris.
lso called Buena Vista.
xclusive of part of village of Danville.

(e) Danville lies in Precincts No. 3 and 4, about one-half in each.
(f) See note (b) Hardin County, and (b) Meade County.
(g) Since 1860 Burnsville and Long Pond to Harmony.
(h) Since 1860 Pollard's Tan Yard to Tennessee.
(i) Also 1 Indian.

TABLE III.—STATE OF KENTUCKY—Continued.

COUNTIES.	1870					1860		1850	
	Total.	Native.	Foreign.	White.	Colored.	White.	Colored.	White.	Colored.
CAMPBELL—Cont'd.									
Grant's Lick	1782	1651	131	1780	2				
Gupser's Mill	876	756	120	868	8				
Highland	617	499	118	600	17				
John Hill's	579	375	204	572	7				
Newport (a)	15087	10290	4797	14965	122	9951	95	5794	101
CARROLL.									
Carrollton	2246	2058	188	2049	197				
Carrollton	1098	951	147	1006	92	1023	488		
Ghent	1415	1375	40	1251	164				
Ghent	464	448	16	425	39	304	62		
Jordan	326	311	15	326					
Locust	1030	1014	16	965	65				
Mill Creek	701	675	26	691	10				
Prestonville	239	223	16	234	5				
Worthville	471	466	5	367	104				
CARTER.									
1. Grayson	1407	1401	6	1343	64				
Grayson	152	152		142	10				
2. Buffalo	1300	1266	34	1296	4				
3. Olive Hill	737	736	1	737					
4. Upper Tygret	638	638		638					
5. Count's	758	757	1	752	6				
6. Deer Creek	849	849		849					
7. Little Fork	1062	1059	3	1037	25				
8. Star Furnace	758	717	41	757	1				
CASEY.									
Casey's Creek	923	921	2	918	5				
Jenkins	1626	1625	1	1592	34				
Lee	564	564		511	53				
Liberty	1981	1976	5	1756	225				
Rolling Fork	2238	2233	5	2081	157				
Tate's	1552	1549	3	1482	70				
CHRISTIAN.									
Fruit Hill	3199	3173	26	2549	650				
Garrettsburg	1757	1754	3	604	1153				
Hamby	1851	1743	108	1684	167				
Hopkinsville	3136	2978	158	1676	1460	1031	1258		
Lafayette	1333	1328	5	661	672				
Lafayette	215	213	2	148	67				
Long View	2400	2382	18	869	1531				
Mount Vernon	1600	1598	2	1048	552				
Pembroke	4276	4240	36	1963	2313				
Pembroke	278	276	2	157	121				
States Mill	1920	1915	5	1645	275				
Union School Home	1755	1755		716	1039				
CLARK.									
Blue Ball	1759	1722	37	1138	621				
Germantown	1594	1580	14	940	654				
Goodo's	2236	2227	9	1889	347				
Kiddville	957	956	1	681	276				
Pinchem	1035	1035		851	184				
Vinchester	3301	3225	76	1668	1633	669	473		
Winchester	1616	1578	38	654	962	669	473		
CLAY.									
1. Manchester	2506	2498	8	2095	411				
2. Cornett's	800	799	1	799	1				
3. Allen's	951	951		938	13				
4. Big Creek	800	800		783	17				
5. Rockhouse	440	440		437	3				
6. Beech Fork	480	480		480					
7. Asher's	320	319	1	308	12				
8. Otter Creek	640	640		613	27				
9. Bullskin	400	400		397	3				
10. Pigeon Roost	640	639	1	633	7				
11. Phillip's Fork	320	320		319	1				
CLINTON.									
Albany	1629	1629		1512	117				
Albany	163	163		153	10	165	57		
Piney Woods	1361	1339	22	1306	55				
Neathery	1244	1241	3	1210	34				
Ill Will	1237	1237		1223	14				
Hay's	1026	1024	2	954	72				
CRITTENDEN.									
Marion	2376	2365	11	2117	259				
Marion	102	102		79	23				

(a) Not returned by wards.
(b) Exclusive of city of Lexington.
(c) Also 1 Indian.

COUNTIES.	1870					1860		1850	
	Total.	Native.	Foreign.	White.	Colored.	White.	Colored.	White.	Colored.
CRITTENDEN—Cont'd.									
2. Dycersburg	1247	1237	10	1152	95				
3. Union	900	904	2	870	36				
4. Hurricane	1437	1434	3	1303	134				
5. Ford's Ferry	765	764	1	638	127				
6. Bell's Mines	1315	1276	39	1204	111				
7. Piney	1335	1335		1288	47				
CUMBERLAND.									
Burkesville	2774	2767	7	2025	749				
Carver	650	650		641	9				
Elliot	823	823		662	161				
Kettle Creek	919	919		901	18				
Marrowbone	1914	1913	1	1441	473				
Whetstone	610	610		511	99				
DAVIESS.									
Boston	1452	1448	4	1353	99				
Whitesville	257	253	4	238	19				
Curdsville	2154	2121	33	2013	141				
Knottsville	1831	1822	9	1693	138				
Lowertown, No. 1	2960	2862	98	2131	829				
Masonville	766	763	3	663	103				
Murry	1640	1624	16	1272	368				
Oakford	988	967	21	795	193				
Owensboro	3437	3128	309	2783	654	1658	650	789	426
1st ward	1593	1453	140	1284	309				
2d ward	1844	1675	169	1499	345				
Uppertown, No. 2	2597	2511	86	1965	632				
Vanover	1088	1081	7	1024	64				
Yelvington	1801	1781	20	1419	382				
EDMONDSON.									
1. Brownsville	1088	1085	3	1045	43				
2. Durbin's	1120	1120		1117	3				
3. Chameleon Springs	813	812	1	732	81				
4. Parker	1063	1059	4	964	99				
5. Fork	375	373	2	375					
ELLIOTT.									
1. Martinsburg	1662	1662		1660	2				
Martinsburg	62	62		62					
2. Devil Fork	320	319	1	300	20				
3. Newcomb	639	639		639					
4. Little Fork	879	879		879					
5. Lower	933	933		933					
ESTILL.									
Crooked Creek	1503	1500	3	1355	148				
Fork's	1045	1044	1	1015	30				
Hardwick's Creek	896	896		873	23				
Irvine	2013	2002	11	1843	170				
Irvine	224	223	1	172	52	168	66		
Miller's Creek	2612	2532	80	2413	199				
Station Camp	1129	1128	1	1100	29				
FAYETTE.									
1. Athens	2271	2226	45	1163	1108				
2. Briar Hill (b)	1300	1267	33	608	692				
3. Dog Fennel	1919	1837	82	1025	894				
4. Sandersville	2562	2490	72	1471	1091				
5. South Elkhorn	1660	1621	39	991	669				
6. East Hickman	2143	2083	60	1255	888				
Lexington	14801	13717	1084	7629	c7171	6241	3080		
1st ward (d)	3330	3109	221	1723	1607				
2d ward (d)	4327	3892	435	2432	1895				
3d ward (e)	4464	4197	267	1985	c2478				
4th ward (e)	2680	2519	161	1489	1191				
FLEMING.									
Centerville	1576	1533	43	1492	84				
Elizaville	1341	1310	31	1117	224				
Elizaville	180	178	2	160	20			126	40
Flemingsburg	2790	2680	110	2035	755				
Flemingsburg	425	411	14	359	66			519	240
Fox Springs	480	479	1	476	4				
Hillsboro	2020	2014	6	1984	36				
Hillsboro	1464	1459	5	1442	22				
Mount Carmel	1396	1363	33	1269	127				
Mount Carmel	1196	1167	29	1094	102			117	25
Poplar Plains	2034	2024	10	1846	188				
Poplar Plains	1565	1558	7	1491	74			138	71
Sherburne	801	792	9	749	52				
Sherburne	158	152	6	112	46			116	29
Tilton	960	952	8	874	86				
Tilton	125	125		107	18				
FLOYD.									
2. Middle Creek	737	737		728	9				

(d) 1st and 2d wards comprise precinct No. 7.
(e) 3d and 4th wards comprise Precinct No. 8.

TABLE III.—STATE OF KENTUCKY—Continued.

)UNTIES.	1870					1860		1850	
	Total.	Native.	Foreign.	White.	Colored.	White.	Colored.	White.	Colored.
YD—Cont'd.									
's	1351	1349	2	1334	17	.....	.....	.....	.....
Creek	556	556	.....	540	16	.....	.....	.....	.....
h of Mud	1160	1160	.....	1123	37	.....	.....	.....	.....
h of Beaver	832	831	1	808	24	.....	.....	.....	.....
s Creek	1072	1072	.....	1070	2	.....	.....	.....	.....
onsburg	1564	1561	3	1516	48	.....	.....	.....	.....
restonsburg	179	178	1	172	7	.....	.....	.....	.....
B. Harris	605	605	.....	587	18	.....	.....	.....	.....
FRANKLIN.									
iob	1732	1730	2	1505	227	.....	.....	.....	.....
.....	1071	1060	11	997	74	.....	.....	.....	.....
ort	1766	1751	15	1213	553	.....	.....	.....	.....
Iouse	1090	1026	64	750	340	.....	.....	.....	.....
f Elkhorn	1375	1362	13	904	471	.....	.....	.....	.....
kfort	5396	4999	397	3061	2335	2420	1282	2079	1229
House	885	861	24	539	346	.....	.....	.....	.....
ell Point	91	91	.....	81	10	.....	.....	.....	.....
Mill	1985	1966	19	1668	317	.....	.....	.....	.....
FULTON.									
;ton	810	807	3	776	34	.....	.....	.....	.....
son's	1562	1558	4	1170	392	.....	.....	.....	.....
man	2730	2556	174	2354	376	.....	.....	.....	.....
Hickman	1120	979	141	939	181	922	84	289	112
rid Bend	303	297	6	284	19	.....	.....	.....	.....
on Station	756	753	3	640	116	.....	.....	.....	.....
GALLATIN.									
n's	1570	1517	53	1361	209	.....	.....	.....	.....
saw	2101	2057	44	1786	315	.....	.....	.....	.....
Warsaw	715	694	21	535	180	527	131	.....	.....
oleon	1403	1370	33	1327	76	.....	.....	.....	.....
GARRARD.									
ıdy Springs	2083	2076	7	1437	646	.....	.....	.....	.....
keye	1567	1566	1	1286	281	.....	.....	.....	.....
easter	4070	4048	22	2547	1523	.....	.....	.....	.....
Lancaster	741	730	11	410	331	459	262	.....	.....
ıntsville	2656	2648	8	1702	954	.....	.....	.....	.....
GRANT.									
a	1597	1589	8	1585	12	.....	.....	.....	.....
den	1407	1376	31	1271	136	.....	.....	.....	.....
ttenden	295	288	7	230	65	290	.....	209	41
ngsville	1504	1489	15	1460	44	.....	.....	.....	.....
eek	925	879	46	901	24	.....	.....	.....	.....
Zion	776	754	22	731	45	.....	.....	.....	.....
nstown	3320	3269	51	3072	248	.....	.....	.....	.....
illiamstown	281	273	8	240	41	256	.....	281	36
GRAVES.									
's	2474	2468	6	2155	319	.....	.....	.....	.....
.....	1735	1735	.....	1474	261	.....	.....	.....	.....
gton	1440	1439	1	1294	146	.....	.....	.....	.....
ıa	2242	2225	17	1981	261	.....	.....	.....	.....
's	2317	2307	10	2140	177	.....	.....	.....	.....
ıan's	1471	1442	29	1393	78	.....	.....	.....	.....
lle	1311	1309	2	1235	76	.....	.....	.....	.....
d	4042	4006	36	3245	797	.....	.....	.....	.....
yfield	779	762	17	625	154	520	36	.....	.....
's	273	273	.....	216	57	.....	.....	.....	.....
, or Pryor's	1174	1174	.....	1068	106	.....	.....	.....	.....
ia	919	919	.....	868	51	.....	.....	.....	.....
GRAYSON.									
.....	2268	2176	92	2203	65	.....	.....	.....	.....
ı	2020	2017	3	1949	71	.....	.....	.....	.....
eld	5270	5028	242	5051	219	.....	.....	.....	.....
chfield	314	302	12	257	57	171	55	.....	.....
reek	2022	2011	11	1970	52	.....	.....	.....	.....
lerstown	80	79	1	76	4	.....	.....	.....	.....
GREEN.									
nsburg	2662	2661	1	1583	1079	.....	.....	.....	.....
reensburg	351	351	.....	201	150	239	297	.....	.....
'e	1312	1307	5	897	415	.....	.....	.....	.....
rsburg	2453	2452	1	2253	200	.....	.....	.....	.....
sceola	89	89	.....	82	7	.....	.....	.....	.....
er Brush Creek	1525	1524	1	1381	144	.....	.....	.....	.....
er Brush Creek	1427	1425	2	1328	99	.....	.....	.....	.....
GREENUP.									
nup Court House	3001	2916	85	2736	265	.....	.....	.....	.....
Greenupsburg	507	478	29	428	79	.....	.....	.....	.....
Schoolhouse	1968	1920	48	1940	28	.....	.....	.....	.....

COUNTIES.	1870					1860		1850	
	Total.	Native.	Foreign.	White.	Colored.	White.	Colored.	White.	Colored.
GREENUP—Cont'd.									
3. Liberty	1446	1427	19	1397	49	.....	.....	.....	.....
4. Old Town	1939	1909	30	1882	57	.....	.....	.....	.....
5. Hunnewell Furnace	2315	2008	307	2277	38	.....	.....	.....	.....
6. Barn	794	781	13	770	24	.....	.....	.....	.....
HANCOCK.									
Hawesville	2446	2322	124	2097	a348	1023	105	.....	.....
Hawesville	855	764	91	718	a136	.....	.....	.....	.....
Indian Creek	724	698	26	686	38	.....	.....	.....	.....
Lewis Lane's	617	582	35	589	28	.....	.....	.....	.....
Lewisport	1948	1924	24	1649	299	.....	.....	.....	.....
Lewisport	308	303	5	275	33	.....	.....	.....	.....
Pelville	856	847	9	840	16	.....	.....	.....	.....
Pelville	84	84	.....	84	.....	.....	.....	.....	.....
HARDIN.									
Allison	1901	1896	5	1742	159	.....	.....	.....	.....
Big Spring, pt. of(b)	49	47	2	35	14	.....	.....	.....	.....
Atcher	747	736	11	638	109	.....	.....	.....	.....
Colesburg	638	597	41	620	18	.....	.....	.....	.....
Elizabethtown	4740	4565	175	3687	1053	.....	.....	.....	.....
Elizabethtown	1743	1606	137	1083	660	462	94	.....	.....
Haycraft's	919	891	28	830	89	.....	.....	.....	.....
Meeting Creek	945	945	.....	940	5	.....	.....	.....	.....
Nolynn	1257	1225	32	994	263	.....	.....	.....	.....
Stephensburg	1724	1692	32	1497	227	.....	.....	.....	.....
Wallingsford	1621	1606	15	1451	170	.....	.....	.....	.....
Sonora	266	266	.....	214	52	.....	.....	.....	.....
West Point	1213	1194	19	1030	183	.....	.....	.....	.....
West Point	206	203	3	139	67	.....	.....	.....	.....
HARLAN.									
1. Mount Pleasant	902	902	.....	846	56	.....	.....	.....	.....
2. Martin's Fork	462	462	.....	433	29	.....	.....	.....	.....
3. Clover Fork	412	412	.....	410	2	.....	.....	.....	.....
4. Upper Poor Fork	419	419	.....	419	.....	.....	.....	.....	.....
5. New Harlan	414	414	.....	412	2	.....	.....	.....	.....
6. Wallen's Creek	579	579	.....	579	.....	.....	.....	.....	.....
7. Puckett's Creek	520	520	.....	516	4	.....	.....	.....	.....
8. Lower Poor Fork	168	168	.....	164	4	.....	.....	.....	.....
9. Slator's Fork	539	539	.....	525	c2	.....	.....	.....	.....
HARRISON.									
Berry's	2211	2164	47	1903	308	.....	.....	.....	.....
Berryville	235	222	13	191	44	.....	.....	.....	.....
Colemansville	77	77	.....	47	30	.....	.....	.....	.....
Buena Vista	1580	1568	12	1409	171	.....	.....	.....	.....
Cason's	1033	1016	17	824	209	.....	.....	.....	.....
Claysville	932	929	3	852	80	.....	.....	.....	.....
Claysville	115	115	.....	93	22	.....	.....	.....	.....
Cynthiana	3615	3309	306	2521	1094	.....	.....	.....	.....
Baltzell	153	144	9	46	107	.....	.....	.....	.....
Cynthiana	1771	1579	192	1194	577	.....	.....	.....	.....
Leesburg	1373	1342	31	961	412	.....	.....	.....	.....
Leesburg	144	135	9	104	40	.....	.....	.....	.....
Richland	1271	1267	4	1255	16	.....	.....	.....	.....
Rutland	978	975	3	890	88	.....	.....	.....	.....
HART.									
Caverna	1919	1908	11	1425	494	.....	.....	.....	.....
Caverna	479	473	6	388	91	.....	.....	.....	.....
Hammondville	1538	1536	2	1379	159	69	13	.....	.....
Hardyville	3197	3192	5	2552	645	.....	.....	.....	.....
Hardyville	68	68	.....	63	5	.....	.....	.....	.....
Mumfordsville	1671	1632	39	1375	296	.....	.....	.....	.....
Mumfordsville	249	243	6	159	90	192	73	.....	.....
No. 6	1114	1112	2	1096	18	.....	.....	.....	.....
Powder Mill	1234	1233	1	1103	131	.....	.....	.....	.....
Priceville	1594	1582	12	1429	165	.....	.....	.....	.....
Woodsonville	1420	1411	9	1136	284	.....	.....	.....	.....
Woodsonville	140	140	.....	110	30	119	42	.....	.....
HENDERSON.									
Cairo	2096	2078	18	1737	359	.....	.....	.....	.....
Corydon	1872	1852	20	1102	770	.....	.....	.....	.....
Corydon	247	235	12	196	51	.....	.....	.....	.....
Hebbardsville	1975	1962	13	1536	439	.....	.....	.....	.....
Henderson	1262	1215	47	653	609	.....	.....	.....	.....
Henderson	4171	3750	421	2682	1489	.....	.....	908	867
1st ward	804	710	94	451	353	.....	.....	.....	.....
2d ward	689	649	40	421	268	.....	.....	.....	.....
3d ward	1332	1215	117	896	436	.....	.....	.....	.....
4th ward	1346	1176	170	914	432	.....	.....	.....	.....
Lower Henderson (d)	620	617	3	321	299	.....	.....	.....	.....
Point	714	701	13	476	238	.....	.....	.....	.....
Smith's Mills	1853	1831	22	1347	506	.....	.....	.....	.....
Spottsville	949	922	27	734	215	.....	.....	.....	.....
Tillotson's	1440	1414	26	1094	346	.....	.....	.....	.....
Upper Town (d)	1505	1427	78	785	720	.....	.....	.....	.....

lso 1 Chinese.
e note (f,) Breckenridge County, and (b,) Meade County. Total, 134; 131 native, 3 foreign, 108 white. 26 colored.

(c) Also 12 Indians.
(d) Exclusive of city of Henderson.

TABLE III.—STATE OF KENTUCKY—Continued.

COUNTIES.	1870					1860		1850	
	Total.	Native.	Foreign.	White.	Colored.	White.	Colored.	White.	Colored.
HENRY.									
Bethlehem	507	503	4	464	43	.....	.....	.....	.....
Blackwell's	634	628	6	572	62	.....	.....	.....	.....
Campbellsburg	795	777	18	584	211	.....	.....	.....	.....
Drennon's Ridge	797	783	14	711	86	.....	.....	.....	.....
Eminence	1118	1088	30	764	354	.....	.....	.....	.....
Guestville	304	296	8	287	17	.....	.....	.....	.....
Jericho	800	793	7	551	249	.....	.....	.....	.....
Lockport	1513	1490	23	1379	134	.....	.....	.....	.....
New Castle	1599	1579	20	905	694	.....	.....	.....	.....
New Castle	670	653	17	500	170	309	210	.....	.....
Pendleton	479	457	22	341	138	.....	.....	.....	.....
Pleasureville	1172	1155	17	884	288	.....	.....	.....	.....
Port Royal	1028	1019	9	874	154	.....	.....	.....	.....
Turner	320	320	.....	312	8	.....	.....	.....	.....
HICKMAN.									
Clinton	1644	1642	2	1438	206	1423	319	.....	.....
Clinton	272	270	2	189	83	171	93	.....	.....
Columbus	2573	2485	88	1479	1094	1377	292	.....	.....
Columbus	1574	1492	82	813	761	839	124	.....	.....
Hays	1560	1558	2	1470	90	1160	160	.....	.....
McAllister	798	797	1	712	86	.....	.....	.....	.....
Moscow	1282	1271	11	1170	112	698	148	.....	.....
Moscow	350	345	5	308	42	129	11	.....	.....
Spring Hill	501	501	.....	488	13	245	153	.....	.....
Potato Patch	.....	.....	.....	.....	.....	707	186	.....	.....
Wolf Island	95	95	.....	61	34	.....	.....	.....	.....
HOPKINS.									
1. Curtail	1416	1411	5	1298	118	.....	.....	.....	.....
2. Court House	2268	2264	4	1800	468	.....	.....	.....	.....
3. Prathersville	1264	1257	7	1136	128	.....	.....	.....	.....
4. Nebo	1772	1769	3	1407	365	.....	.....	.....	.....
5. Charleston	1949	1944	5	1826	123	.....	.....	.....	.....
6. Fisher Springs	1353	1353	.....	1293	60	.....	.....	.....	.....
7. Seminary	2104	2088	16	1756	348	.....	.....	.....	.....
8. Ashbysburg	679	677	2	636	43	.....	.....	.....	.....
Madisonville (a)	1022	1002	20	806	216	437	165	.....	.....
JACKSON.									
Coyle	661	660	1	652	9	.....	.....	.....	.....
Horse Lick	497	497	.....	466	31	.....	.....	.....	.....
Kavanaugh	596	596	.....	596	.....	.....	.....	.....	.....
McKee	623	623	.....	618	5	.....	.....	.....	.....
Pond Creek	724	724	.....	724	.....	.....	.....	.....	.....
River	346	346	.....	342	4	.....	.....	.....	.....
Sturgeon	1100	1100	.....	1098	2	.....	.....	.....	.....
JEFFERSON.									
Blankenbaker's	605	429	176	529	76	.....	.....	.....	.....
Boston	652	554	98	506	146	.....	.....	.....	.....
Cane Run	643	514	129	437	206	.....	.....	.....	.....
Cross Roads	783	754	29	604	179	.....	.....	.....	.....
Fairmount	389	381	8	347	42	.....	.....	.....	.....
Fisherville	1085	1078	7	886	199	.....	.....	.....	.....
Gillman's	1685	1334	351	1287	398	.....	.....	.....	.....
Harrod's Creek	876	795	81	558	318	.....	.....	.....	.....
Hays	385	381	4	363	22	.....	.....	.....	.....
Jeffersontown	1620	1543	77	1338	282	309	6	.....	.....
Louisville	100753	75085	25668	85796	b14956	61213	6820	36224	6970
1st ward	7439	5164	2275	7128	311	15861	398	.....	.....
2d ward	8375	5507	2868	8019	356	7559	521	.....	.....
3d ward	9522	6399	3123	8933	589	5085	776	.....	.....
4th ward	9387	6922	2465	7519	1868	4092	1075	.....	.....
5th ward	10010	7733	2277	7638	2372	4409	822	.....	.....
6th ward	6042	5083	959	4689	1353	6428	1165	.....	.....
7th ward	5341	4040	1301	4458	883	5583	1258	.....	.....
8th ward	6734	5286	1448	5440	b1293	12196	825	.....	.....
9th ward	7830	6361	1469	5668	2162	.....	.....	.....	.....
10th ward	11416	8783	2633	9161	2255	.....	.....	.....	.....
11th ward	13470	9867	3603	12292	1178	.....	.....	.....	.....
12th ward	5187	3940	1247	4851	336	.....	.....	.....	.....
Lower Pond	1353	1295	58	1026	327	.....	.....	.....	.....
Middletown	2074	1923	151	1472	602	268	2	.....	.....
Middletown	244	241	3	213	31	.....	.....	.....	.....
Portland (f)	.....	.....	.....	.....	.....	1675	31	.....	.....
Shardine's	835	655	180	560	275	.....	.....	.....	.....
Shively's	738	635	103	632	106	.....	.....	.....	.....
Spring Dale	792	737	55	475	317	.....	.....	.....	.....
Spring Garden	827	633	194	684	143	.....	.....	.....	.....
Two-Mile House	2340	1932	408	1798	542	.....	.....	.....	.....
Wood's	518	485	33	508	10	.....	.....	.....	.....
JESSAMINE.									
1. West Nicholasville (c)	1265	1245	20	635	630	.....	.....	.....	.....
2. East Nicholasville (c)	1525	1510	15	955	570	.....	.....	.....	.....
Nicholasville	1089	1072	17	487	602	465	335	.....	.....
3. Marble Creek	1439	1426	13	1026	413	.....	.....	.....	.....
4. Little Hickman	680	680	.....	544	136	.....	.....	.....	.....
5. Keene	1277	1270	7	853	424	177	55	.....	.....
6. Lee	1363	1358	5	699	664	.....	.....	.....	.....

(a) Its precinct not ascertained.
(b) Also 1 Indian.
(c) Exclusive of part of village of Nicholasville.

COUNTIES.	1870					1860		1850	
	Total.	Native.	Foreign.	White.	Colored.	White.	Colored.	White.	Colored.
JOHNSON.									
Burnet's Creek	1098	1098	.....	1046	d11	.....	.....	.....	.....
Flat Gap	1338	1338	.....	1338	.....	.....	.....	.....	.....
Hood's Fork	851	850	1	851	.....	.....	.....	.....	.....
John's Creek	720	717	3	710	10	.....	.....	.....	.....
Paintsville	1714	1712	2	1659	e12	.....	.....	.....	.....
Paintsville	247	247	.....	247	.....	.....	.....	.....	.....
Rock Castle	648	648	.....	648	.....	.....	.....	.....	.....
Tom's Creek	1125	1123	2	1121	4	.....	.....	.....	.....
JOSH BELL.									
1. Pensville	974	973	1	884	90	.....	.....	.....	.....
2. Big Clear Creek	259	259	.....	259	.....	.....	.....	.....	.....
3. Yellow Creek	890	890	.....	878	12	.....	.....	.....	.....
4. Browney's Creek	614	614	.....	609	5	.....	.....	.....	.....
5. Straight Creek, right fork	273	273	.....	270	3	.....	.....	.....	.....
6. Straight Creek, left fork	483	483	.....	482	1	.....	.....	.....	.....
7. Little Clear Creek	238	238	.....	238	.....	.....	.....	.....	.....
KENTON.									
Bromley	121	89	32	121	.....	.....	.....	.....	.....
Buena Vista	1449	989	460	1361	88	.....	.....	.....	.....
Coke's	1753	1605	148	1721	32	.....	.....	.....	.....
Covington	24505	17453	7052	23401	1104	16198	273	9091	317
1st ward	3208	2288	920	3082	126	2367	45	1703	103
2d ward	1951	1539	412	1825	126	1795	45	1301	1
3d ward	1696	1321	375	1563	133	1571	54	923	85
4th ward	2825	2188	637	2601	224	2193	60	1582	14
5th ward	3906	2562	1344	3767	139	3882	31	1890	84
6th ward	3152	2199	953	3057	95	2491	10	726	30
7th ward	4099	2786	1313	3938	161	1899	22	966	.....
8th ward	1345	1013	332	1319	26	.....	.....	.....	.....
9th ward	2323	1557	766	2249	74	.....	.....	.....	.....
Independence	1577	1420	157	1481	96	.....	.....	.....	.....
Independence	134	123	11	132	2	177	12	182	.....
Ludlow	817	577	240	814	3	.....	.....	.....	.....
Scott's	1954	1619	335	1808	146	.....	.....	.....	.....
Stephenson	1833	1725	108	1714	119	.....	.....	.....	.....
West Covington	993	650	343	989	4	554	.....	.....	.....
Western Reserve	1094	883	211	1029	65	.....	.....	.....	.....
KNOX.									
1. Barboursville	1360	1358	2	1146	214	.....	.....	.....	.....
Barboursville	438	437	1	370	68	157	73	112	72
2. Flat Lick	1566	1566	.....	1515	51	.....	.....	.....	.....
3. Pain's	1105	1105	.....	1058	47	.....	.....	.....	.....
4. Poplar Creek	1113	1113	.....	1051	62	.....	.....	.....	.....
5. Indian Creek	1283	1282	1	1175	108	.....	.....	.....	.....
6. Greasy Creek	794	794	.....	739	55	.....	.....	.....	.....
7. Stinking Creek	1073	1073	.....	1053	20	.....	.....	.....	.....
LA RUE.									
Buffalo	1230	1225	5	1123	107	.....	.....	.....	.....
Edlin	513	508	5	421	92	.....	.....	.....	.....
Hodgenville	2501	2478	23	2020	481	.....	.....	.....	.....
Hodgenville	404	401	3	315	89	.....	.....	.....	.....
Magnolia	752	752	.....	717	35	.....	.....	.....	.....
Otter Creek	885	881	4	853	32	.....	.....	.....	.....
Price's	1109	1098	11	1001	108	.....	.....	.....	.....
Upton	1245	1240	5	1135	110	.....	.....	.....	.....
LAUREL.									
Bush	881	881	.....	881	.....	.....	.....	.....	.....
Kemper	284	280	4	283	1	.....	.....	.....	.....
London	1686	1684	2	1579	107	.....	.....	.....	.....
London	165	164	1	151	14	108	127	.....	.....
McHargue	917	917	.....	900	17	.....	.....	.....	.....
Newcomb	381	381	.....	378	3	.....	.....	.....	.....
Racoon	1398	1397	1	1382	16	.....	.....	.....	.....
Rock House	272	272	.....	272	.....	.....	.....	.....	.....
Stepping Rock	197	197	.....	197	.....	.....	.....	.....	.....
LAWRENCE.									
1. Seed Tick	825	823	2	825	.....	.....	.....	.....	.....
2. Dry Fork	147	147	.....	146	1	.....	.....	.....	.....
3. Cat Fork	759	757	2	759	.....	.....	.....	.....	.....
4. Big Blaine	960	960	.....	960	.....	.....	.....	.....	.....
5. Little Blaine	800	799	1	799	1	.....	.....	.....	.....
6. Peach Orchard	871	862	9	837	34	.....	.....	.....	.....
7. Rocastle	726	726	.....	726	.....	.....	.....	.....	.....
8. Warfield	522	521	1	518	4	.....	.....	.....	.....
9. Louisa	1621	1610	11	1540	81	.....	.....	.....	.....
Louisa	425	419	6	402	23	255	3	.....	.....
10. George's Creek	692	691	1	692	.....	.....	.....	.....	.....
11. Clayton	574	574	.....	574	.....	.....	.....	.....	.....
LEE.									
Beattyville	668	664	4	592	76	.....	.....	.....	.....

(d) Also 41 Indians.
(e) Also 43 Indians.
(f) Now a precinct of the 12th ward of Louisville.

TABLE III.—STATE OF KENTUCKY—Continued.

UNTIES.	1870					1860		1850	
	Total.	Native.	Foreign.	White.	Colored.	White.	Colored.	White.	Colored.
E—Cont'd.									
tyville	123	120	3	117	6				
nch	540	540		509	31				
ling	315	315		314	1				
	580	578	2	557	23				
tor	100	99	1	95	5				
	214	214		214					
	738	738		738					
ETCHER.									
esburg	1050	1050		1036	14				
tone	716	716		707	9				
Collins	634	633	1	631	3				
Fork	800	800		760	40				
h of Rockhouse	545	545		492	53				
erland	503	503		503					
Fork	360	360		350	10				
LEWIS.									
	1236	1208	28	1194	42				
cord	228	220	8	222	6				
k	672	649	23	670	2				
ia	1138	1120	18	1110	28				
nick	1375	1361	14	1346	29				
	714	707	7	708	6				
	810	803	7	809	1				
Flat	738	734	4	720	18				
ro	887	884	3	852	35				
urg	1545	1507	38	1478	67				
iceburg	513	506	7	468	45				
LINCOLN.									
chard	2039	2031	8	1448	591				
b Orchard	631	628	3	376	255	244	120		
nd	1019	1015	4	998	21				
ville	1625	1615	10	1150	475				
stonville	320	315	5	190	130	203	12		
d	4214	4170	44	2621	1593				
nford	752	740	12	414	338	312	167		
sville	743	743		533	210				
Flat	484	479	5	329	155				
sburg	823	823		792	31				
IVINGSTON.									
lle	1870	1850	20	1730	140				
l (h)	2809	2744	65	2606	a202				
ndle	320	313	7	218	102				
	1359	1353	6	1180	179				
em	50	49	1	49	1	135	57		
nd	1842	1804	38	1413	429				
ithland	690	668	22	515	175	610	195	834	48
LOGAN.									
ville	2531	2515	16	1720	811				
airsville	214	211	3	171	43	105	43		
	2883	2847	36	2237	646				
burn	610	584	26	489	121				
e	1950	1948	2	1680	270				
sville	1782	1780	2	1356	426				
donsville	221	221		161	60				
on	2496	2494	2	2217	279				
	1405	1398	7	869	536				
rg	1595	1590	5	924	671				
ysburg	133	133		106	27	157	43		
ville	4706	4590	116	2922	1784				
sellville	1843	1798	45	1026	817	809	280	712	560
kerstown (b)						244			
	1081	1071	10	781	300				
th Union	263	256	7	263				239	6
LYON.									
yville	3514	3499	15	2697	817				
ddyville	386	383	3	269	117	440	159		
ersville	1879	1851	28	1399	480				
es' Spring	840	837	3	718	122				
MADISON.									
	2397	2384	13	1773	624				
n	1872	1855	17	1133	739				
	2181	2172	9	1633	548				
le	2327	2306	21	1488	839				
	1717	1713	4	1314	403				
	877	877		759	118				
nd	3046	2979	67	1537	1509				
hmond	1629	1594	35	880	749	445	400	233	178
	2543	2525	18	1829	714				
	2583	2580	3	1805	778				

lso 1 Indian.
s precinct not ascertained.
1 1868 to city of Maysville and now the 5th ward.
xclusive of city of Maysville.

COUNTIES.	1870					1860		1850	
	Total.	Native.	Foreign.	White.	Colored.	White.	Colored.	White.	Colored.
MAGOFFIN.									
1. Salyersville	1387	1387		1292	95				
2. Bloomington	655	655		621	34				
3. Johnson Fork	640	640		640					
4. Middle Fork	563	563		562	1				
5. Whitaker's	847	847		802	45				
6. Trace	486	486		486					
Salyersville (b)	106	105	1	102	4				
MARION.									
Bradfordsville	1488	1483	5	1263	225				
Bradfordsville	155	153	2	142	13	174	12		
Haysville	1505	1492	13	1141	364				
Lebanon	4617	4475	142	2772	1845				
Lebanon	1925	1832	93	1102	823	629	324		
Loretto	1675	1632	43	1455	220				
Loretto	42	42		35	7				
New Market	1572	1543	29	1287	285				
Raywick	1231	1229	2	1017	214				
Raywick	160	158	2	137	23	121	37		
St. Mary's	750	746	4	560	190				
St. Mary's	113	111	2	106	7				
MARSHALL.									
1. Reed's	636	636		585	51				
2. Smith's	559	558	1	540	19				
3. Darnell	1022	1018	4	985	37				
4. Benton	158	158		158					
5. Benton	556	556		543	13				
6. Benton's School	745	745		733	12				
7. Briensburg	634	630	4	571	63				
8. Birmingham	2094	2065	29	1995	99				
Birmingham	322	306	16	292	30				
9. Staton's	1156	1149	7	1117	39				
10. Bishop	1895	1894	1	1843	52				
Benton (b)						132	33		
Briensburg (b)						113	11		
MASON.									
Dover	1332	1243	89	1127	205				
Dover	532	505	27	465	67	275	21		
East Maysville (c)						563	44	380	36
Germantown	1173	1139	34	1000	173				
Germantown	160	158	2	138	22				
Lewisburg	1532	1474	58	1123	409				
Lewisburg	151	138	13	133	18				
May's Lick	2041	1937	104	1293	748				
May's Lick	199	173	26	128	71				
Maysville (d)	1726	1600	126	1437	289				
Maysville	4705	4149	556	4024	681	3156	343	3227	613
1st ward	827	730	97	800	27	1136	90		
2d ward	1177	1044	133	921	256	791	130		
3d ward	840	704	136	753	87	1229	123		
4th ward	981	826	155	851	130				
5th ward (c)	880	845	35	699	181				
Minerva	794	732	62	603	191				
Minerva	159	153	6	130	29	131	43		
Murphysville	789	765	24	682	107	81			
Orangeburg	1610	1566	44	1496	114	77	7		
Sardis	871	855	16	803	68				
Sardis	149	147	2	146	3				
Washington	1553	1475	78	956	597				
Washington	240	223	17	106	134				
MC'CRACKEN.									
2. Howser's	966	817	149	798	168				
3. Hays'	2144	2030	114	1689	455				
4. Watson's	1257	1161	96	1106	151				
5. Cross Roads	602	602		503	99				
6. Woodville	1893	1879	14	1530	363				
Woodville	68	68		54	14				
7. (e)	260	242	18	208	52				
Paducah (f)	6866	6255	611	4865	2001	4043	547	2039	389
MC'LEAN.									
Calhoun	2728	2704	24	2303	425				
Jobes	1115	1109	6	1068	47				
Kinchelo's Chapel	438	437	1	398	40				
Livermore	1264	1246	18	1130	134				
Livermore	302	294	8	235	67				
Rumsey	980	970	10	918	62				
Rumsey	216	209	7	187	29	304	69		
Sacramento	1089	1087	2	983	106				
Sacramento	195	193	2	171	24				
MEADE.									
1. Ashcraft's (g)	1117	1112	5	916	201				
2. Cedar Branch	603	597	6	572	31				

(e) Exclusive of part of city of Paducah.
(f) The city of Paducah constitutes the whole of Precinct No. 1 and part of No. 7.
(g) Exclusive of part of village of Brandenburg.
(h) Including 4, Dyer's Hill.

Table III.—STATE OF KENTUCKY—Continued.

Counties.	1870 Total.	1870 Native.	1870 Foreign.	1870 White.	1870 Colored.	1860 White.	1860 Colored.	1850 White.	1850 Colored.
Meade—Cont'd.									
3. Concordia	984	964	20	913	71	.....	.....	.....	.....
4. Court House (a)	1275	1265	10	960	315	.....	.....	.....	.....
Brandenburg	427	410	17	297	130	456	162	.....	.....
5. Garnettsville	2055	2023	32	1931	124	.....	.....	.....	.....
6. Big Spring	1018	1011	7	774	244	.....	.....	.....	.....
Big Spring, pt. of (b)	43	43	.....	41	2	.....	.....	.....	.....
7. Wolf Creek	662	659	3	583	79	.....	.....	.....	.....
8. Caseville	842	836	6	794	48	.....	.....	.....	.....
9. Bennett's	502	502	.....	451	51	.....	.....	.....	.....
Menifee.									
1. Dry Ridge	639	634	5	639	.....	.....	.....	.....	.....
2. Beaver	336	336	.....	335	1	.....	.....	.....	.....
3. Frenchburg	531	531	.....	531	.....	.....	.....	.....	.....
4. Slate	480	479	1	465	15	.....	.....	.....	.....
Mercer.									
1. Dicksville	1126	1096	30	960	166	.....	.....	.....	.....
Nevada	14	14	.....	14	.....	.....	.....	.....	.....
2.	1486	1485	1	1418	68	.....	.....	.....	.....
Cornishville	151	151	.....	150	1	.....	.....	.....	.....
3.	426	425	1	339	87	.....	.....	.....	.....
4. Salvisa	1650	1645	5	1231	419	.....	.....	.....	.....
Salvisa	153	153	.....	124	29	.....	.....	.....	.....
5. (c)	2397	2298	99	1794	603	.....	.....	.....	.....
Pleasant Hill	362	305	57	344	18	.....	.....	.....	.....
6. (c)	1719	1704	15	1383	336	.....	.....	.....	.....
7. Eldorado	1655	1647	8	1176	479	.....	.....	.....	.....
8. Baton Rouge	480	480	.....	429	51	.....	.....	.....	.....
Harrodsburg	2205	2158	47	1104	1101	1054	614	1044	437
Metcalfe.									
East Fork	730	730	.....	608	122	.....	.....	.....	.....
Edmonton	2547	2541	6	2322	225	.....	.....	.....	.....
Edmonton	146	144	2	116	30	64	6	.....	.....
Fairview	430	430	.....	410	20	.....	.....	.....	.....
Flat Rock	691	691	.....	683	8	.....	.....	.....	.....
La Fayette	2040	2039	1	1690	350	.....	.....	.....	.....
La Fayette	53	53	.....	44	9	.....	.....	.....	.....
Sartain	1496	1496	.....	1360	136	.....	.....	.....	.....
Monroe.									
1. Gum's	1280	1280	.....	1191	89	.....	.....	.....	.....
2. Turner's	1699	1699	.....	1513	186	.....	.....	.....	.....
3. Brush	1106	1106	.....	1031	75	.....	.....	.....	.....
4. Centre Point	1010	1010	.....	830	180	.....	.....	.....	.....
5. Martinsburg	523	523	.....	472	51	.....	.....	.....	.....
6. Tompkinsville	2773	2772	1	2649	124	.....	.....	.....	.....
Tompkinsville	218	217	1	188	30	.....	.....	.....	.....
7. Union	840	839	1	756	84	.....	.....	.....	.....
Montgomery.									
Aaron's Run	1120	1114	6	694	426	.....	.....	.....	.....
Camargo	960	928	32	721	239	.....	.....	.....	.....
Jeffersonville	997	990	7	825	172	.....	.....	.....	.....
Levee	960	942	18	549	411	.....	.....	.....	.....
Mount Sterling	3520	3428	92	2069	1451	.....	.....	2234	78
Mount Sterling	1040	996	44	597	443	466	288	494	39
Morgan.									
1. West Liberty	1635	1632	3	1625	10	.....	.....	.....	.....
West Liberty	142	142	.....	141	1	.....	.....	.....	.....
2. Caney	821	821	.....	812	9	.....	.....	.....	.....
3. Grassy	760	760	.....	751	9	.....	.....	.....	.....
4. Blackwater	720	720	.....	716	4	.....	.....	.....	.....
5. Hampton's Mill	384	383	1	384	.....	.....	.....	.....	.....
6. Blair's	430	430	.....	428	2	.....	.....	.....	.....
7. Paint	701	701	.....	699	2	.....	.....	.....	.....
8. River	524	524	.....	516	8	.....	.....	.....	.....
Muhlenburg.									
1. South Carrollton	2962	2818	144	2575	387	.....	.....	.....	.....
South Carrollton	240	230	10	199	41	.....	.....	.....	.....
2. Boggess (d)	2349	2337	12	1960	389	.....	.....	.....	.....
3. Court House (d)	4320	4312	8	3975	345	.....	.....	.....	.....
Greenville	557	550	7	390	167	.....	.....	.....	.....
4. Paradise	779	736	43	563	216	.....	.....	.....	.....
5. Summers	1671	1667	4	1542	129	.....	.....	.....	.....
Nelson.									
Ballard's	892	890	2	855	37	.....	.....	.....	.....
Balltown	237	236	1	183	54	.....	.....	.....	.....
Bardstown	5187	4938	249	3768	1419	.....	.....	.....	.....
Bardstown	1835	1746	89	1125	710	513	23	.....	.....
Bloomfield	1555	1513	42	812	743	.....	.....	.....	.....
Bloomfield	435	431	4	266	169	.....	.....	.....	.....
Boston	448	443	5	363	85	.....	.....	.....	.....

(a) Exclusive of part of village of Brandenburg.
(b) See note (b) Hardin County, and (f) Breckenridge County.
(c) Exclusive of part of village of Harrodsburg.

Counties.	1870 Total.	1870 Native.	1870 Foreign.	1870 White.	1870 Colored.	1860 White.	1860 Colored.	1850 White.	1850 Colored.
Nelson—Cont'd.									
Chaplin	1225	1217	8	955	270	.....	.....	.....	.....
Fairfield	897	865	32	612	285	.....	.....	.....	.....
Fairfield	167	152	15	100	67	.....	.....	.....	.....
High Grove	403	399	4	258	145	.....	.....	.....	.....
New Haven	3171	3069	102	2445	726	.....	.....	.....	.....
New Haven	99	96	3	69	30	.....	.....	.....	.....
Sands	789	778	11	635	154	.....	.....	.....	.....
Nicholas.									
1. Blue Lick Springs	751	738	13	742	9	.....	.....	.....	.....
2. Headquarters	1807	1799	8	1634	173	.....	.....	.....	.....
3. Ellisville	1089	1055	34	1025	64	.....	.....	.....	.....
4. Carlisle	2802	2660	142	2173	629	.....	.....	.....	.....
Carlisle	606	567	39	445	161	354	6	.....	.....
5. East Union	1000	996	4	829	171	.....	.....	.....	.....
6. Buzzard's Roost	1680	1635	45	1482	198	.....	.....	.....	.....
Ohio.									
Bartlett's	1082	1078	4	1037	45	.....	.....	.....	.....
Bell's	1057	1053	4	928	129	.....	.....	.....	.....
Caney	1205	1195	10	1203	2	.....	.....	.....	.....
Centerville	1765	1752	13	1693	72	.....	.....	.....	.....
Ceralvo	60	60	.....	59	1	.....	.....	.....	.....
Cool Spring, No. 2	1410	1342	68	1310	100	.....	.....	.....	.....
Rockport	173	165	8	169	4	.....	.....	.....	.....
Cromwell, No. 8	2250	2241	9	2064	186	.....	.....	.....	.....
Cromwell	149	143	6	124	25	.....	.....	.....	.....
Ellis	993	993	.....	987	6	.....	.....	120	87
Fordsville	1437	1435	2	1354	83	.....	.....	.....	.....
Hartford, Nos. 7 and 9	3263	3210	53	2611	652	.....	.....	.....	.....
Hartford	511	484	27	409	102	.....	.....	.....	.....
Sulphur Springs	926	925	1	812	114	.....	.....	270	226
Oldham.									
Ballardsville	1144	1063	81	810	334	.....	.....	.....	.....
Brownsboro	1277	1237	40	837	440	.....	.....	.....	.....
Floydsburg	800	769	31	563	237	.....	.....	.....	.....
La Grange	2137	2071	66	1423	714	.....	.....	.....	.....
La Grange	612	589	23	372	240	.....	.....	.....	.....
Rollington	891	788	103	581	310	.....	.....	.....	.....
Saltillo	1194	1116	78	689	505	.....	.....	.....	.....
West Point	1584	1569	15	1314	270	.....	.....	.....	.....
Owen.									
Caney	979	978	1	923	56	.....	.....	.....	.....
Dallasburg	820	812	8	705	115	2214	3	.....	.....
Gratz	1520	1500	20	1390	130	.....	.....	.....	.....
Harmony	849	848	1	849	.....	.....	.....	.....	.....
Lusby's Mill	1737	1734	3	1710	27	.....	.....	.....	.....
Monterey	1598	1592	6	1555	43	.....	.....	.....	.....
New Columbus	1088	1088	.....	983	105	.....	.....	.....	.....
New Liberty	1946	1909	37	1561	385	.....	.....	.....	.....
New Liberty	304	300	4	264	40	260	108	254	131
Owenton	2432	2403	29	2204	228	.....	.....	.....	.....
Owenton	297	283	14	227	70	63	31	.....	.....
Poplar Grove	1340	1334	6	1253	87	.....	.....	.....	.....
Owsley.									
Booneville	1282	1281	1	1254	28	.....	.....	.....	.....
Booneville	111	111	.....	108	3	106	15	.....	.....
Buffalo	416	416	.....	401	15	.....	.....	.....	.....
Indian Creek	317	317	.....	312	5	.....	.....	.....	.....
Island Creek	442	442	.....	434	8	.....	.....	.....	.....
Traveller's Rest	1432	1430	2	1411	e19	.....	.....	.....	.....
Pendleton.									
1. Falmouth	4258	3942	316	3866	392	.....	.....	.....	.....
Falmouth	614	522	92	521	93	269	46	.....	.....
2. McKenneysburg	589	588	1	556	33	.....	.....	.....	.....
3. Bonais	1524	1482	42	1460	64	.....	.....	.....	.....
4. Sand Luck	1539	1394	145	1521	18	.....	.....	.....	.....
5. Grassy Creek	1757	1658	99	1755	2	.....	.....	.....	.....
6. Collinsville	1152	1114	38	1148	4	.....	.....	.....	.....
7. Hughes	1422	1357	65	1321	101	.....	.....	.....	.....
8. Butler	1789	1679	110	1762	27	.....	.....	.....	.....
Butler	144	113	31	144	.....	.....	.....	.....	.....
Perry.									
Bolin's	528	528	.....	525	3	.....	.....	.....	.....
Campbell	393	393	.....	385	8	.....	.....	.....	.....
Hazard	1065	1065	.....	1005	f55	.....	.....	.....	.....
Leatherwood	347	347	.....	343	4	.....	.....	.....	.....
Lost Creek	385	385	.....	385	.....	.....	.....	.....	.....
Maggard	439	439	.....	439	.....	.....	.....	.....	.....
McIntosh	546	546	.....	536	10	.....	.....	.....	.....
Troublesome	571	571	.....	555	16	.....	.....	.....	.....

(d) Exclusive of part of village of Greenville.
(e) Also 2 Indians.
(f) Also 5 Indians.

TABLE III.—STATE OF KENTUCKY—Continued.

TIES.	1870					1860		1850	
	Total.	Native.	Foreign.	White.	Colored.	White.	Colored.	White.	Colored.
KE.									
.....	1809	1807	2	1746	63	.....	.....	.....	.....
eville	140	140	.....	128	12	.....	.....	.....	.....
.....	1115	1115	.....	1115	.....	.....	.....	.....	.....
bone	688	687	1	687	1	.....	.....	.....	.....
ne	1039	1038	1	1026	13	.....	.....	.....	.....
ohn Creek..	713	713	.....	706	7	.....	.....	.....	.....
.....	1088	1088	.....	1082	6	.....	.....	.....	.....
.....	912	912	.....	905	7	.....	.....	.....	.....
ohn Creek..	727	727	.....	723	4	.....	.....	.....	.....
.....	679	679	.....	679	.....	.....	.....	.....	.....
ek	792	791	1	791	1	.....	.....	.....	.....
VELL.									
nd	667	664	3	603	64	.....	.....	.....	.....
.....	808	805	3	766	42	.....	.....	.....	.....
on (a)	73	73	.....	71	2	58	1	.....	.....
ork.....	266	266	.....	222	44	.....	.....	.....	.....
ork.....	785	785	.....	698	87	.....	.....	.....	.....
LASKI.									
.....	530	530	.....	530	.....	.....	.....	.....	.....
.....	380	380	.....	374	6	.....	.....	.....	.....
.....	585	581	4	585	.....	.....	.....	.....	.....
.....	1060	1060	.....	1000	60	.....	.....	.....	.....
.....	1204	1196	8	1162	42	.....	.....	.....	.....
.....	1572	1572	.....	1556	16	.....	.....	.....	.....
.....	1019	1015	4	949	70	.....	.....	.....	.....
.....	1694	1692	2	1673	21	.....	.....	.....	.....
t	682	681	1	671	11	.....	.....	.....	.....
ead	1533	1532	1	1504	29	.....	.....	.....	.....
.....	1509	1506	3	1454	55	.....	.....	.....	.....
.....	979	979	.....	932	47	.....	.....	.....	.....
.....	4276	4265	11	3558	718	.....	.....	.....	.....
set	587	584	3	434	153	466	196	298	114
.....	647	645	2	647	.....	.....	.....	.....	.....
ERTSON.									
m.....	1103	1099	4	1049	54	.....	.....	.....	.....
Mill	1151	1142	9	1074	77	.....	.....	.....	.....
vet.....	2146	2124	22	2085	61	.....	.....	.....	.....
Olivet	254	249	5	248	6	.....	.....	.....	.....
.....	999	998	1	934	65	.....	.....	.....	.....
CASTLE.									
Vernon	2650	2641	9	2452	198	.....	.....	.....	.....
nt Vernon....	252	244	8	223	29	145	11	.....	.....
Creek	1054	1053	1	1006	48	.....	.....	.....	.....
Cane.....	980	978	2	930	50	.....	.....	.....	.....
tone	611	610	1	598	13	.....	.....	.....	.....
.....	793	793	.....	788	5	.....	.....	.....	.....
.....	1057	1055	2	1002	55	.....	.....	.....	.....
OWAN.									
reek.....	624	624	.....	624	.....	.....	.....	.....	.....
ls	617	616	1	596	21	.....	.....	.....	.....
.....	716	716	.....	706	10	.....	.....	.....	.....
.....	569	569	.....	568	1	.....	.....	.....	.....
e.....	465	464	1	465	.....	.....	.....	.....	.....
SSELL.									
own	2342	2341	1	2199	143	.....	.....	.....	.....
estown.....	138	138	.....	100	38	.....	.....	.....	.....
orough	800	800	.....	741	59	.....	.....	.....	.....
.....	805	805	.....	772	33	.....	.....	.....	.....
ilson's	1068	1066	2	1024	44	.....	.....	.....	.....
Mills	794	793	1	780	14	.....	.....	.....	.....
COTT.									
No. 5	1279	1274	5	1001	278	.....	.....	.....	.....
n, No. 1.....	4071	4003	68	1901	2170	.....	.....	.....	.....
etown	1570	1537	33	842	728	891	793	.....	.....
rk, No. 4	1634	1623	11	1490	144	.....	.....	.....	.....
No. 8.....	479	472	7	304	175	.....	.....	.....	.....
7	637	635	2	438	199	.....	.....	.....	.....
Ground, No. 3	1600	1590	10	1240	360	.....	.....	.....	.....
t No. 6.....	791	776	15	630	161	.....	.....	.....	.....
phur, No. 2 ..	1116	1068	48	647	b468	.....	.....	.....	.....
ELBY.									
ille	4822	4596	226	2710	2112	.....	.....	.....	.....
byville	2180	2075	105	1219	961	.....	.....	.....	.....
.....	1111	1093	18	808	303	.....	.....	.....	.....
.....	88	86	2	75	13	97	20	.....	.....
nsburg	2102	2052	50	1394	708	.....	.....	.....	.....
.....	1512	1499	13	832	680	.....	.....	.....	.....
ville	2237	2193	44	1477	760	.....	.....	.....	.....
sonville	239	213	26	195	44	155	14	.....	.....

Its precinct not ascertained.

COUNTIES.	1870					1860		1850	
	Total.	Native.	Foreign.	White.	Colored.	White.	Colored.	White.	Colored.
SHELBY—Cont'd.									
6. Jones	1136	1123	13	682	454	.....	.....	.....	.....
7. Harrisonville	988	976	12	809	179	.....	.....	.....	.....
8. Hardinsville	876	871	5	791	85	.....	.....	.....	.....
Hardinsville.....	88	88	.....	83	5	.....	.....	.....	.....
9. Jacksonville	949	938	11	847	102	.....	.....	.....	.....
SIMPSON.									
Franklin (c).....	1808	1755	53	1239	569	559	269	.....	.....
1st and 2d wards.	738	705	33	571	167	.....	.....	.....	.....
3d ward	640	624	16	443	197	.....	.....	.....	.....
4th ward	430	426	4	225	205	.....	.....	.....	.....
2. Lake Spring	1699	1688	11	1269	430	.....	.....	.....	.....
3. Pilot Knob	1581	1560	21	1111	470	.....	.....	.....	.....
4. Gum.....	1455	1449	6	1314	141	.....	.....	.....	.....
5. Round Pond	1112	1107	5	1017	95	.....	.....	.....	.....
6. Middleton	1918	1916	2	1456	462	.....	.....	.....	.....
SPENCER.									
Camp Branch	796	790	6	500	296	.....	.....	.....	.....
Elk Creek.....	997	985	12	654	343	.....	.....	.....	.....
Nation's.....	1119	1105	14	1037	82	.....	.....	.....	.....
Taylorsville	1873	1823	50	1382	491	.....	.....	.....	.....
Waterford.....	1171	1151	20	904	267	.....	.....	.....	.....
TAYLOR.									
Campbellsville	2577	2571	6	1784	793	.....	.....	312	124
Campbellsville	512	511	1	369	143	279	167	.....	.....
Ireland	1505	1504	1	1071	434	.....	.....	.....	.....
Mannsville	1452	1452	.....	1375	77	.....	.....	.....	.....
Pitman's Creek.....	1385	1385	.....	1216	169	.....	.....	.....	.....
Saloma	1307	1304	3	930	377	.....	.....	.....	.....
Saloma	73	73	.....	73	.....	.....	.....	.....	.....
TODD.									
Allensville	812	809	3	393	419	.....	.....	.....	.....
Allensville	310	307	3	166	144	.....	.....	.....	.....
Clifty	468	468	.....	468	.....	.....	.....	.....	.....
Elkton	3306	3296	10	2131	1175	.....	.....	.....	.....
Fairview	1967	1964	3	1263	704	.....	.....	.....	.....
Hadensville	1499	1483	16	716	783	.....	.....	.....	.....
Kirkmansville (a) ..	889	889	.....	787	102	.....	.....	.....	.....
Sharon	897	897	.....	871	26	.....	.....	.....	.....
Trenton	2774	2756	18	1123	1651	.....	.....	.....	.....
Trenton	221	219	2	104	117	.....	.....	.....	.....
TRIGG.									
Bethesda	320	320	.....	310	10	.....	.....	.....	.....
Cadiz.....	3960	3946	14	2213	1747	.....	.....	.....	.....
Cadiz	680	675	5	358	322	312	394	.....	.....
Canton	1214	1210	4	900	314	.....	.....	.....	.....
Canton	320	317	3	208	112	.....	.....	.....	.....
Furguson	720	720	.....	505	215	.....	.....	.....	.....
Futrill	480	476	4	471	9	.....	.....	.....	.....
Golden Pond	1124	1118	6	884	240	.....	.....	.....	.....
Linton	800	800	.....	718	82	.....	.....	.....	.....
Roaring Spring.....	2680	2678	2	1940	740	.....	.....	.....	.....
Roaring Spring.....	120	119	1	81	39	.....	.....	.....	.....
Rock Castle	560	560	.....	515	45	.....	.....	.....	.....
Rock Castle	80	80	.....	67	13	.....	.....	.....	.....
Wallonia	1828	1825	3	1424	404	.....	.....	.....	.....
TRIMBLE.									
Bedford	1852	1829	23	1619	233	.....	.....	.....	.....
Bedford	200	197	3	167	33	192	59	206	79
Burrows.....	725	721	4	666	59	.....	.....	.....	.....
Milton	1709	1663	46	1586	123	.....	.....	.....	.....
Kingston	59	52	7	58	1	.....	.....	.....	.....
Milton	223	203	20	202	21	236	23	.....	.....
Palmyra.....	574	568	6	564	10	.....	.....	.....	.....
Providence.....	717	716	1	686	31	.....	.....	.....	.....
UNION.									
Caseyville	2952	2726	226	2555	397	.....	.....	.....	.....
Caseyville	520	491	29	389	131	532	91	.....	.....
Hill's	1207	1196	11	1108	99	.....	.....	.....	.....
Lindle's	906	899	7	804	102	.....	.....	.....	.....
Morganfield	2813	2789	24	2058	755	.....	.....	.....	.....
Morganfield	300	295	5	236	64	280	180	.....	.....
Raleigh	838	833	5	543	295	.....	.....	.....	.....
Shiloh	792	785	7	684	108	.....	.....	.....	.....
Uniontown	2899	2823	76	2230	669	.....	.....	.....	.....
Uniontown	896	857	39	705	191	780	266	.....	.....
Waller's.....	1233	1225	8	1084	149	.....	.....	.....	.....
WARREN.									
Bowling Green	7235	6778	457	4470	2765	.....	.....	.....	.....
Bowling Green	4574	4153	421	2904	1670	.....	.....	.....	.....
Covington	1997	1968	29	1377	620	.....	.....	.....	.....

(b) Also 1 Indian.

(c) Franklin comprises Precinct No. 1.

TABLE III.—STATE OF KENTUCKY—Continued.

COUNTIES.	1870					1860		1850	
	Total.	Native.	Foreign.	White.	Colored.	White.	Colored.	White.	Colored.
WARREN—Cont'd.									
Elk Spring	2699	2690	9	1993	706	.....	.....	.....	.....
Goshen	2329	2325	4	1994	335	.....	.....	.....	.....
Green Castle	1479	1471	8	1334	145	.....	.....	.....	.....
Hadley	959	958	1	858	101	.....	.....	.....	.....
Lucas	2604	2581	23	1684	920	.....	.....	.....	.....
Potter	1088	1081	7	701	387	.....	.....	.....	.....
Woodburn	1352	1346	6	964	388	.....	.....	.....	.....
WASHINGTON.									
Fredesburg	1063	1056	7	888	175	.....	.....	.....	.....
Glenville	838	829	9	653	185	.....	.....	.....	.....
Mackville	2326	2326	.....	2020	306	.....	.....	.....	.....
Mackville	180	180	.....	156	24	145	71	.....	.....
North	2280	2279	1	2258	22	.....	.....	.....	.....
Pottsville	1304	1297	7	1051	253	.....	.....	.....	.....
Springfield	3268	3145	123	2181	1087	.....	.....	.....	.....
Springfield	502	490	12	334	168	307	190	442	85
Willisburg	1385	1379	6	1303	82	.....	.....	.....	.....
WAYNE.									
1. Monticello	2759	2743	16	2436	323	.....	.....	.....	.....
2. Mullentown	1302	1301	1	1251	51	.....	.....	.....	.....
3. Slickford	1718	1717	1	1672	46	.....	.....	.....	.....
4. South Fork	1117	1115	2	1103	14	.....	.....	.....	.....
5. Linkin	1427	1425	2	1424	3	.....	.....	.....	.....
6. Mill Springs	1940	1935	5	1702	238	.....	.....	.....	.....
7. Rock Creek	339	339	.....	339	.....	.....	.....	.....	.....
WEBSTER.									
1. Petersburg	2270	2259	11	2125	145	.....	.....	.....	.....
2. Dixon	2880	2872	8	2532	348	.....	.....	.....	.....
Dixon	330	326	4	273	57	.....	.....	.....	.....
3. Slaughtersville	1414	1405	9	1221	193	.....	.....	.....	.....
WEBSTER—Cont'd.									
Slaughtersville	130	122	8	108	22	.....	.....	.....	.....
4. Vandersburg	1132	1130	2	1004	128	.....	.....	.....	.....
5. Clay	1903	1902	1	1706	197	.....	.....	.....	.....
Clay	170	170	.....	132	38	.....	.....	.....	.....
6. Providence	1338	1336	2	994	344	.....	.....	.....	.....
WHITLEY.									
1. South America	640	639	1	637	3	.....	.....	.....	.....
2. Boston	1027	1027	.....	1013	14	.....	.....	.....	.....
3. London	960	960	.....	924	36	.....	.....	.....	.....
4. Williamsburg	1210	1209	1	1198	12	.....	.....	.....	.....
Williamsburg	139	139	.....	134	5	123	a2	.....	.....
5. Jofield	526	526	.....	526	.....	.....	.....	.....	.....
6. Martin Spring	789	789	.....	789	.....	.....	.....	.....	.....
7. Lower Region	812	812	.....	795	17	.....	.....	.....	.....
8. Marsh Creek	1639	1637	2	1614	25	.....	.....	.....	.....
9. Watt's Creek	675	675	.....	644	31	.....	.....	.....	.....
WOLFE.									
1. Clefty	362	362	.....	362	.....	.....	.....	.....	.....
2. Hazel Green	1030	1030	.....	1009	21	.....	.....	.....	.....
Hazel Green	77	77	.....	75	2	.....	.....	.....	.....
3. Campton	1868	1868	.....	1861	7	.....	.....	.....	.....
Campton	67	67	.....	66	1	.....	.....	.....	.....
4. Devil's Creek	343	343	.....	343	.....	.....	.....	.....	.....
WOODFORD.									
Clover Bottom	947	947	.....	698	249	.....	.....	.....	.....
Midway	1370	1337	33	680	690	.....	.....	.....	.....
Midway	532	510	22	298	234	309	93	.....	.....
Millville	641	610	31	435	206	.....	.....	.....	.....
Mortonsville	744	740	4	403	341	.....	.....	.....	.....
Versailles	4538	4476	62	2199	2339	.....	.....	.....	.....
Versailles	3268	3214	54	1532	1736	563	579	.....	.....

(a) Also 1 Indian.

STATE OF LOUISIANA.

NOTE.—The marginal column marks wards, whose numbers are official; the names are those in general use. The first indentation marks cities; the second, towns. Names of towns are placed under the names of the wards in which they are respectively situated. The population of each ward includes that of all towns situated in it.

PARISHES.	1870					1860		1850	
	Total.	Native.	Foreign.	White.	Colored.	White.	Colored.	White.	Colored.
ASCENSION.									
1st ward	1143	1133	10	262	881	232	827	.....	.....
2d ward	1494	1456	38	414	a1079	405	781	.....	.....
3d ward	640	635	5	328	312	410	882	.....	.....
4th ward (b)	1244	1218	26	337	a906	320	566	.....	.....
Donaldsonville	1573	1445	128	777	796	880	595	.....	.....
1st ward	320	267	53	293	27	.....	.....	.....	.....
2d ward	480	438	42	251	229	.....	.....	.....	.....
3d ward	480	452	28	213	267	.....	.....	.....	.....
4th ward	293	288	5	20	273	.....	.....	.....	.....
5th ward	2029	2010	19	299	1730	152	2186	.....	.....
6th ward	1106	1102	4	123	983	191	1490	.....	.....
7th ward	1458	1440	18	1054	404	652	232	.....	.....
8th ward	890	873	17	671	219	700	334	.....	.....
ASSUMPTION.									
1st ward	1103	1089	14	542	561	.....	.....	.....	.....
2d ward	960	953	7	345	615	.....	.....	.....	.....
3d ward	1160	1142	18	403	757	.....	.....	.....	.....
4th ward	760	756	4	203	557	.....	.....	.....	.....
5th ward	800	794	6	514	286	.....	.....	.....	.....
6th ward	1600	1533	67	612	988	.....	.....	.....	.....
7th ward	1280	1254	26	431	849	.....	.....	.....	.....
8th ward	1734	1707	27	801	933	.....	.....	.....	.....
9th ward	818	788	30	492	326	.....	.....	.....	.....
10th ward	642	632	10	359	c283	.....	.....	.....	.....
11th ward	475	470	5	283	192	.....	.....	.....	.....
12th ward	959	950	9	625	334	.....	.....	.....	.....
13th ward	639	637	2	396	243	.....	.....	.....	.....
14th ward	304	289	15	244	60	.....	.....	.....	.....
AVOYELLES.									
1st ward	658	621	37	470	188	.....	.....	.....	.....
2d ward	1522	1451	71	1015	507	.....	.....	.....	.....
Marksville	437	381	56	336	101	.....	.....	.....	.....
3d ward	1350	1306	44	767	583	.....	.....	.....	.....
4th ward	939	929	10	814	125	.....	.....	.....	.....
5th ward	3506	3396	110	1537	1969	.....	.....	.....	.....
6th ward	2576	2554	22	1368	1208	.....	.....	.....	.....
7th ward	2375	2356	19	780	1595	.....	.....	.....	.....
BIENVILLE.									
1st ward	2387	2383	4	1391	996	.....	.....	.....	.....
2d ward	1463	1459	4	558	905	.....	.....	.....	.....
3d ward	1440	1435	5	654	786	.....	.....	.....	.....
4th ward	2003	1993	10	1120	883	.....	.....	.....	.....
5th ward	950	950	.....	558	392	.....	.....	.....	.....
6th ward	1118	1113	5	602	516	.....	.....	.....	.....
7th ward	1275	1268	7	706	569	.....	.....	.....	.....
BOSSIER.									
1st ward	1280	1260	20	249	1031	.....	.....	.....	.....
2d ward	2238	2231	7	250	1988	.....	.....	.....	.....
3d ward	3997	3981	16	1403	2594	.....	.....	.....	.....
4th ward	1600	1593	7	441	1159	.....	.....	.....	.....
5th ward	1600	1598	2	437	1163	.....	.....	.....	.....
6th ward	1960	1953	7	725	1235	.....	.....	.....	.....

(a) Also 1 Chinese. (b) Exclusive of city of Donaldsonville. (c) Also 3 Indians.

TABLE III.—STATE OF LOUISIANA—Continued.

ISHES.	1870					1860		1850	
	Total.	Native.	Foreign.	White.	Colored.	White.	Colored.	White.	Colored.
DDO.									
.....	2706	2685	21	730	1976	.....	.....	.....	.....
.....	2588	2578	10	359	a2228	.....	.....	.....	.....
.....	2377	2372	5	447	1930	.....	.....	.....	.....
)	2195	2132	63	589	1606	.....	.....	.....	.....
.....	1755	1746	9	343	1412	.....	.....	.....	.....
.....	3092	3057	35	291	c2800	.....	.....	.....	.....
.....	2394	2381	13	715	1679	.....	.....	.....	.....
rt	4607	3982	625	2439	2168	2144	46	1112	616
ASIEU. (g)									
.....	483	475	[illegible]	411	72	.....	.....	.....	.....
.....	597	589	8	528	69	.....	.....	.....	.....
.....	1493	1423	70	987	e405	.....	.....	.....	.....
.....	521	507	14	368	d151	.....	.....	.....	.....
.....	1549	1534	15	1062	f485	.....	.....	.....	.....
.....	994	991	[illegible]	913	81	.....	.....	.....	.....
.....	1096	1089	7	902	194	.....	.....	.....	.....
DWELL.									
.....	894	893	1	246	648	.....	.....	.....	.....
.....	540	540	.....	183	357	.....	.....	.....	.....
.....	259	259	.....	222	37	.....	.....	.....	.....
.....	1028	1020	8	566	462	.....	.....	.....	.....
bia	235	231	4	116	119	.....	.....	.....	.....
.....	592	591	1	400	192	.....	.....	.....	.....
.....	154	154	.....	132	22	.....	.....	.....	.....
.....	448	447	1	159	289	.....	.....	.....	.....
.....	207	204	[illegible]	102	105	.....	.....	.....	.....
.....	306	306	.....	261	45	.....	.....	.....	.....
.....	392	390	2	325	67	.....	.....	.....	.....
RROLL.									
.....	2200	2136	64	280	h1908	.....	.....	.....	.....
.....	3120	3019	101	465	2655	.....	.....	.....	.....
Providence...	320	269	51	223	97	430	152	.....	.....
.....	1920	1913	7	102	1818	.....	.....	.....	.....
.....	75	74	1	15	60	.....	.....	.....	.....
.....	1154	1141	13	718	436	.....	.....	.....	.....
.....	1641	1634	7	800	841	.....	.....	.....	.....
.....	157	156	1	107	50	185	113	.....	.....
(d).....	.....	.....	.....	.....	.....	153	22	.....	.....
AHOULA.									
.....	640	639	1	506	i125	.....	.....	.....	.....
, or Trinity...	958	947	11	708	f248	.....	.....	.....	.....
.....	762	757	5	559	203	.....	.....	.....	.....
.....	612	610	2	551	61	.....	.....	.....	.....
.....	361	357	4	263	98	.....	.....	.....	.....
.....	429	409	20	340	89	.....	.....	.....	.....
sonburg	217	197	20	158	59	.....	.....	160	166
.....	938	920	18	300	638	.....	.....	.....	.....
.....	659	654	5	105	554	.....	.....	.....	.....
.....	209	209	.....	46	163	.....	.....	.....	.....
.....	358	358	.....	139	219	.....	.....	.....	.....
.....	208	183	25	156	52	.....	.....	.....	.....
.....	1225	1221	4	352	873	.....	.....	.....	.....
.....	874	867	7	211	663	.....	.....	.....	.....
.....	242	235	7	145	97	.....	.....	.....	.....
IBORNE.									
.....	1847	1846	1	1073	774	.....	.....	.....	.....
.....	2479	2479	.....	872	f1605	.....	.....	.....	.....
.....	3215	3206	9	1959	1256	.....	.....	.....	.....
.....	3530	3447	83	1589	1941	.....	.....	.....	.....
n.....	1100	1071	29	800	300	471	673	365	168
.....	1399	1398	1	788	611	.....	.....	.....	.....
.....	1231	1231	.....	679	552	.....	.....	.....	.....
.....	4619	4600	19	1844	2775	.....	.....	.....	.....
ia	400	398	2	271	129	.....	.....	.....	.....
.....	80	80	.....	22	58	859	592	194	224
.....	1920	1918	2	826	1094	.....	.....	.....	.....
CORDIA.									
.....	640	626	14	88	552	.....	.....	.....	.....
.....	1248	1241	7	63	1185	.....	.....	.....	.....
.....	1899	1894	5	37	1862	.....	.....	.....	.....
.....	2828	2789	39	168	2660	.....	.....	.....	.....
.....	1557	1548	9	57	1500	.....	.....	.....	.....
.....	669	665	4	56	613	.....	.....	.....	.....
.....	751	738	13	72	679	.....	.....	.....	.....

1 Indian.
usive of city of Shreveport.
1 Chinese.
2 Indians.
101 Indians.
2 Indians.
70, 7th and 8th wards to Cameron Parish.
12 Chinese.

PARISHES.	1870					1860		1850	
	Total.	Native.	Foreign.	White.	Colored.	White.	Colored.	White.	Colored.
CONCORDIA—Cont'd.									
8th ward	160	157	3	64	96	.....	.....	.....	.....
9th ward	225	220	5	115	110	.....	.....	.....	.....
DE SOTO.									
1st ward	3040	3016	24	1126	1914	.....	.....	.....	.....
2d ward	2400	2391	9	589	1811	.....	.....	.....	.....
3d ward	952	950	2	460	492	.....	.....	.....	.....
4th ward	2554	2526	28	1095	1459	.....	.....	.....	.....
Mansfield	813	792	21	511	302	.....	.....	.....	.....
5th ward	1600	1589	11	556	1044	.....	.....	.....	.....
6th ward	1219	1211	8	215	1004	.....	.....	.....	.....
7th ward	1757	1748	9	529	1228	.....	.....	.....	.....
8th ward	1440	1437	3	541	899	.....	.....	.....	.....
EAST BATON ROUGE.									
1st ward (p).....	3798	3540	258	1698	2100	.....	.....	.....	.....
2d ward (p).....	2700	2342	358	1443	a1256	.....	.....	.....	.....
3d ward	1600	1581	19	583	1017	.....	.....	.....	.....
4th ward	891	874	17	489	402	.....	.....	.....	.....
5th ward	320	311	9	61	259	.....	.....	.....	.....
6th ward	819	799	20	137	682	.....	.....	.....	.....
7th ward	984	961	23	150	a833	.....	.....	.....	.....
8th ward	921	910	11	170	751	.....	.....	.....	.....
9th ward	779	775	4	119	660	.....	.....	.....	.....
10th ward	2720	2695	25	578	2142	.....	.....	.....	.....
11th ward	959	944	15	596	363	.....	.....	.....	.....
12th ward	1325	1311	14	447	878	.....	.....	.....	.....
Baton Rouge	6498	5882	616	3141	a3356	3693	1735	2562	1343
EAST FELICIANA.									
1st ward	2397	2359	38	464	1933	.....	.....	.....	.....
2d ward	1230	1222	8	406	824	.....	.....	.....	.....
3d ward	3249	3127	122	1119	2130	.....	.....	.....	.....
Jackson	934	816	118	716	218	.....	.....	.....	.....
4th ward	1000	999	1	125	875	.....	.....	.....	.....
5th ward	1966	1869	97	890	1076	.....	.....	.....	.....
Clinton	930	840	90	633	297	.....	.....	.....	.....
6th ward	1273	1271	2	467	806	.....	.....	.....	.....
7th ward	1200	1188	12	234	966	.....	.....	.....	.....
8th ward	1184	1179	5	401	783	.....	.....	.....	.....
FRANKLIN. (k)									
1st ward	569	557	12	184	a384	.....	.....	.....	.....
2d ward	1040	1036	4	384	656	.....	.....	.....	.....
3d ward	616	609	7	259	357	.....	.....	.....	.....
4th ward	823	790	33	551	272	.....	.....	.....	.....
5th ward	464	460	4	159	305	.....	.....	.....	.....
8th ward	425	424	1	138	287	.....	.....	.....	.....
10th ward	353	352	1	158	195	.....	.....	.....	.....
11th ward	580	577	[illegible]	235	345	.....	.....	.....	.....
12th ward	208	208	.....	165	43	.....	.....	.....	.....
GRANT.									
1st ward	1795	1783	12	217	l1575	.....	.....	.....	.....
Colfax	40	36	4	19	21	.....	.....	.....	.....
2d ward	709	706	3	382	327	.....	.....	.....	.....
3d ward	325	325	.....	291	34	.....	.....	.....	.....
4th ward	308	308	.....	252	a55	.....	.....	.....	.....
5th ward	168	168	.....	139	m19	.....	.....	.....	.....
6th ward	634	633	1	411	223	.....	.....	.....	.....
7th ward	578	565	13	386	n181	.....	.....	.....	.....
Montgomery	160	150	10	121	39	.....	.....	.....	.....
IBERIA.									
1st ward	2864	2794	70	1101	1763	.....	.....	.....	.....
2d ward	2427	2207	220	1501	926	.....	.....	.....	.....
New Iberia.....	1472	1285	187	1004	468	.....	.....	.....	.....
3d ward	2396	2355	41	1171	c1224	.....	.....	.....	.....
4th ward	1355	1329	26	758	597	.....	.....	.....	.....
IBERVILLE.									
1st ward	3016	2942	74	718	2298	.....	.....	.....	.....
2d ward	1920	1765	155	974	946	.....	.....	.....	.....
Plaquemines	1460	1316	144	892	568	1025	638	.....	.....
3d ward	1089	1082	7	207	882	.....	.....	.....	.....
4th ward	1581	1544	37	552	1029	.....	.....	.....	.....
5th ward	1247	1210	37	331	o914	.....	.....	.....	.....
6th ward	457	448	9	189	a267	.....	.....	.....	.....
7th ward	1545	1527	18	412	1133	.....	.....	.....	.....
8th ward	1492	1482	10	286	1206	.....	.....	.....	.....

(i) Also 9 Indians.
(k) In 1868, 6th, 7th, and 9th wards to Richland Parish.
(l) Also 3 Indians.
(m) Also 10 Indians.
(n) Also 11 Indians.
(o) Also 2 Chinese.
(p) Comprise city of Baton Rouge.

TABLE III.—STATE OF LOUISIANA—Continued.

PARISHES.	1870					1860		1850	
	Total.	Native.	Foreign.	White.	Colored.	White.	Colored.	White.	Colored.
JACKSON.									
1st ward	1138	1136	2	598	540	.....	.....	.....	.....
2d ward	2062	2053	9	1132	930	.....	.....	.....	.....
3d ward	927	926	1	445	482	.....	.....	.....	.....
4th ward	1065	1065	.....	435	630	.....	.....	.....	.....
5th ward	612	612	.....	496	116	.....	.....	.....	.....
6th ward	1348	1346	2	828	520	.....	.....	.....	.....
7th ward	494	493	1	269	225	.....	.....	.....	.....
JEFFERSON.									
1st ward, east of Miss. R	1020	902	118	390	630	.....	.....	.....	.....
2d ward, east of Miss. R	1303	1028	275	846	457	.....	.....	.....	.....
3d ward, east of Miss. R	343	321	22	138	205	.....	.....	.....	.....
4th ward, east of Miss. R	570	555	35	137	453	.....	.....	.....	.....
5th ward, east of Miss. R	755	714	21	107	628	.....	.....	.....	.....
6th ward, east of Miss. R	856	837	19	134	722	.....	.....	.....	.....
7th ward, east of Miss. R	574	543	31	269	305	.....	.....	.....	.....
8th ward, east of Miss. R	610	393	217	556	a50	.....	.....	.....	.....
Barataria (t)	.....	.....	.....	.....	.....	.....	.....	657	519
Bath (b)	614	586	28	92	518	.....	.....	.....	.....
Carrollton (b)	4195	3218	977	3153	3342	1693	63	1313	157
Gretna (t)	.....	.....	.....	.....	.....	.....	.....	510	207
Harlem (b)	291	277	14	70	221	.....	.....	.....	.....
Jefferson (r)	.....	.....	.....	.....	.....	4256	851	.....	.....
Kennerville (b)	2028	1942	86	294	1734	.....	.....	.....	.....
Left Bank (b)	1218	1170	48	204	1014	.....	.....	.....	.....
Mechanics' Vil'ge (t)	.....	.....	.....	.....	.....	.....	.....	203	7
Metairie Ridge (b)	156	116	40	168	288	.....	.....	.....	.....
Shrewsbury (b)	631	622	12	147	487	.....	.....	.....	.....
La Fayette	.....	.....	.....	.....	.....	.....	.....	12319	1871
LAFAYETTE.									
1st ward	1145	1105	30	765	670	.....	.....	.....	.....
2d ward	1186	1160	26	750	c734	.....	.....	.....	.....
3d ward	1629	1537	92	884	745	.....	.....	.....	.....
Vermillionville	777	685	92	451	323	305	193	.....	.....
4th ward	1376	1362	14	780	596	.....	.....	.....	.....
5th ward	1515	1496	19	810	705	.....	.....	.....	.....
6th ward	1502	1477	25	817	685	.....	.....	.....	.....
7th ward	1145	1120	25	825	620	.....	.....	.....	.....
LAFOURCHE.									
1st ward	2486	2458	28	841	1645	893	.....	.....	.....
2d ward	960	932	28	753	207	897	.....	.....	.....
3d ward	3496	3469	27	1202	2294	768	.....	.....	.....
4th ward	480	472	8	321	159	174	.....	.....	.....
5th ward	1200	1185	15	969	231	577	.....	.....	.....
6th ward	1145	1131	14	624	811	840	.....	.....	.....
7th ward	2348	2173	165	1363	975	1597	.....	.....	.....
Thibodeaux	1922	1779	143	1149	773	1039	341	907	335
8th ward	750	742	8	609	141	625	.....	.....	.....
9th ward	1574	1560	14	1378	196	1129	.....	.....	.....
LIVINGSTON.									
1st ward	551	551	3	354	200	.....	.....	.....	.....
2d ward	551	549	2	427	124	.....	.....	.....	.....
3d ward	586	568	18	519	67	.....	.....	.....	.....
6th ward	542	520	22	409	133	.....	.....	.....	.....
7th ward	501	500	1	328	173	.....	.....	.....	.....
8th ward	399	395	4	337	62	.....	.....	.....	.....
9th ward	199	199	.....	185	d6	.....	.....	.....	.....
10th ward	359	323	36	256	103	.....	.....	.....	.....
11th ward	335	332	3	270	65	.....	.....	.....	.....
MADISON.									
1st ward	800	780	20	80	720	.....	.....	.....	.....
2d ward	1526	1493	33	156	1370	.....	.....	.....	.....
3d ward	2001	1959	42	188	e1812	.....	.....	.....	.....
4th ward	2138	2129	9	176	1962	.....	.....	.....	.....
5th ward	1693	1671	22	166	1527	.....	.....	.....	.....
6th ward	202	183	19	63	139	.....	.....	.....	.....
7th ward	240	228	12	107	133	.....	.....	.....	.....
MOREHOUSE. (f)									
1st ward	1167	1163	4	164	1003	180	800	.....	.....
2d ward	664	662	2	362	302	434	366	.....	.....
3d ward	400	398	2	174	226	348	233	.....	.....
4th ward	1146	1090	56	684	462	300	317	.....	.....
Bastrop	524	472	49	382	139	317	164	.....	.....
5th ward	1710	1707	3	408	1302	450	1227	.....	.....
6th ward	1165	1155	10	399	1266	248	878	.....	.....
7th ward	478	478	.....	149	329	282	395	.....	.....

PARISHES.	1870					1860		1850	
	Total.	Native.	Foreign.	White.	Colored.	White.	Colored.	White.	Colored.
MOREHOUSE—Cont'd.									
8th ward	972	965	7	244	728	364	844	.....	.....
9th ward	146	145	1	104	42	155	204	.....	.....
10th ward	1039	1039	.....	324	715	322	431	.....	.....
11th ward	.....	.....	.....	.....	.....	234	275	.....	.....
12th ward (g)	.....	.....	.....	.....	.....	150	439	.....	.....
NATCHITOCHES.									
1st ward	1439	1418	21	657	782	.....	.....	.....	.....
2d ward	1007	994	13	629	378	.....	.....	.....	.....
3d ward	1930	1910	20	536	1394	.....	.....	.....	.....
4th ward	2693	2651	42	755	h1925	.....	.....	.....	.....
5th ward	1085	1084	1	608	477	.....	.....	.....	.....
6th ward	851	841	10	455	396	.....	.....	.....	.....
7th ward	374	373	1	346	e27	.....	.....	.....	.....
8th ward	287	285	2	281	i	.....	.....	.....	.....
9th ward	619	610	9	174	445	.....	.....	.....	.....
10th ward	1896	1871	25	747	i1144	.....	.....	.....	.....
11th ward	2498	2472	26	497	j1996	.....	.....	.....	.....
12th ward	2962	2786	176	1128	1834	.....	.....	.....	.....
Natchitoches	1401	1242	159	837	564	.....	.....	671	590
13th ward	624	624	.....	499	125	.....	.....	.....	.....
ORLEANS.									
Algiers	.....	.....	.....	.....	.....	4467	1349	.....	.....
New Orleans	191418	142943	48475	140923	k50456	144596	l24074	89459	26916
1st ward	13368	9906	3462	11132	2236	12422	1840	.....	.....
2d ward	18042	13046	4996	14519	3523	17550	1782	.....	.....
3d ward	25146	18430	6716	16914	m8229	21157	2604	.....	.....
4th ward	12921	9367	3554	9083	n3835	8659	2040	.....	.....
5th ward	17905	12583	5322	12324	o5578	13547	3867	.....	.....
6th ward	11807	8807	3000	8068	3739	8012	3049	.....	.....
7th ward	18488	15015	3473	10699	p7771	11107	2580	.....	.....
8th ward	10254	7312	2942	8129	2125	14074	1632	.....	.....
9th ward	11994	8454	3540	10442	1552	13092	1840	.....	.....
10th ward	19157	14479	4678	15913	q3236	7960	l821	.....	.....
11th ward	14681	11054	3627	12188	2493	17016	2019	.....	.....
12th ward (r)	4804	3685	1119	3765	1039	.....	.....	.....	.....
13th ward (r)	4594	3853	741	3023	1571	.....	.....	.....	.....
14th ward (r)	1438	1232	206	922	516	.....	.....	.....	.....
5th district (s)	6819	5720	1099	3802	a3013	.....	.....	.....	.....
OUACHITA.									
1st ward	1953	1943	10	290	1663	.....	.....	.....	.....
2d ward	1379	1369	10	232	1147	.....	.....	.....	.....
3d ward	4213	3981	232	1183	3030	.....	.....	.....	.....
Monroe	1949	1741	208	919	1030	.....	.....	247	188
4th ward	493	492	1	115	378	.....	.....	.....	.....
5th ward	798	798	.....	499	299	.....	.....	.....	.....
6th ward	1228	1225	3	777	451	.....	.....	.....	.....
7th ward	1089	1075	14	446	643	.....	.....	.....	.....
8th ward, Trenton	429	416	13	217	212	.....	.....	.....	.....
POINT COUPÉE.									
1st ward	145	140	5	94	51	.....	.....	.....	.....
2d ward	638	631	7	233	405	.....	.....	.....	.....
3d ward	1251	1224	27	247	1004	.....	.....	.....	.....
4th ward	1918	1877	41	334	1584	.....	.....	.....	.....
5th ward	837	812	25	250	587	.....	.....	.....	.....
6th ward	765	734	31	168	597	.....	.....	.....	.....
7th ward	926	869	57	294	632	.....	.....	.....	.....
8th ward	1745	1696	49	255	1490	.....	.....	.....	.....
9th ward	936	908	28	269	667	.....	.....	.....	.....
10th ward	656	632	24	284	372	.....	.....	.....	.....
11th ward	910	894	16	438	472	.....	.....	.....	.....
12th ward	485	484	1	258	227	.....	.....	.....	.....
13th ward	945	940	5	357	588	.....	.....	.....	.....
14th ward	824	810	14	271	553	.....	.....	.....	.....
RAPIDES.									
Alexandria	1985	1778	207	869	1116	.....	.....	.....	.....
Alexandria	1218	1019	199	770	448	980	481	394	278
Anacoca	1640	1634	6	1506	134	.....	.....	.....	.....
Bayou Rapides	1208	1190	18	250	958	.....	.....	.....	.....
Calcasieu	1022	1010	12	869	153	.....	.....	.....	.....
Cheneyville	2617	2603	14	479	2138	.....	.....	.....	.....
Cotile	1280	1267	13	369	911	.....	.....	.....	.....
Lamourie	2485	2464	21	438	2047	.....	.....	.....	.....
Pineville	2079	2004	75	1404	t669	.....	.....	.....	.....
Pineville	414	372	42	283	131	293	100	.....	.....
Rapides	1330	1326	4	154	1176	.....	.....	.....	.....
Spring Hill	1593	1584	9	641	952	.....	.....	.....	.....
West	776	776	.....	763	13	.....	.....	.....	.....

(a) Also 4 Chinese.
(b) The places named constitute the parish west of the Mississippi River.
(c) Also 2 Indians.
(d) Also 8 Indians.
(e) Also 1 Indian.
(f) Since 1860, 8th and 11th wards to Richland Parish.
(g) Since 1860 number changed from 12th to 8th.
(h) Also 13 Chinese.
(i) Also 1 Chinese and 4 Indians.
(j) Also 5 Chinese.
(k) Also 16 Indians and 23 Chinese.
(l) Also 5 Indians.
(m) Also 3 Chinese.
(n) Also 3 Indians.
(o) Also 1 Indian and 2 Chinese.
(p) Also 4 Indians and 14 Chinese.
(q) Also 8 Indians.
(r) In 1870 city of Jefferson to city of New Orleans, as 12th, 13th, and 14th wards.
(s) In 1870 annexed to city of New Orleans; formerly Orleans Parish, right bank.
(t) Also 6 Indians.

TABLE III.—STATE OF LOUISIANA—Continued.

PARISHES.	1870					1860		1850	
	Total.	Native.	Foreign.	White.	Colored.	White.	Colored.	White.	Colored.
RICHLAND.									
1st ward	902	881	21	478	424	.....	.....	.....	.....
Delhi	186	174	12	131	55	.....	.....	.....	.....
2d ward	779	767	12	417	362	.....	.....	.....	.....
Rayville	106	101	5	78	28	.....	.....	.....	.....
3d ward	1153	1098	55	473	680	.....	.....	.....	.....
4th ward	1051	1040	11	482	569	.....	.....	.....	.....
5th ward	1225	1217	8	555	670	.....	.....	.....	.....
SABINE.									
1st ward	826	820	6	666	160	.....	.....	.....	.....
2d ward	494	494	.....	352	142	.....	.....	.....	.....
3d ward	701	699	2	496	205	.....	.....	.....	.....
4th ward	1313	1293	20	691	a621	.....	.....	.....	.....
5th ward	320	318	2	299	b15	.....	.....	.....	.....
6th ward	720	718	2	576	144	.....	.....	.....	.....
7th ward	716	715	1	393	323	.....	.....	.....	.....
8th ward	569	567	2	485	84	.....	.....	.....	.....
9th ward	572	569	3	442	130	.....	.....	.....	.....
10th ward	225	225	.....	192	c23	.....	.....	.....	.....
ST. BERNARD.									
1st ward	1291	1142	149	432	859	.....	.....	.....	.....
2d ward	492	473	19	308	184	.....	.....	.....	.....
3d ward	269	264	5	165	104	.....	.....	.....	.....
4th ward	463	450	13	146	317	.....	.....	.....	.....
5th ward	516	486	30	410	106	.....	.....	.....	.....
6th ward	522	458	64	179	343	.....	.....	.....	.....
ST. CHARLES.									
1st ward	1197	1173	24	198	999	.....	.....	.....	.....
2d ward	797	772	25	228	d562	.....	.....	.....	.....
3d ward	1120	1106	14	213	907	.....	.....	.....	.....
4th ward	576	555	21	125	451	.....	.....	.....	.....
5th ward	1177	1160	17	133	1044	.....	.....	.....	.....
ST. HELENA.									
1st ward	769	765	4	291	478	.....	.....	.....	.....
2d ward	1600	1582	18	621	979	.....	.....	.....	.....
Greensburg	160	159	1	61	99	.....	.....	.....	.....
3d ward	571	569	2	264	307	.....	.....	.....	.....
4th ward	1054	1052	2	624	430	.....	.....	.....	.....
5th ward	320	310	10	168	152	.....	.....	.....	.....
6th ward	1109	1108	1	541	568	.....	.....	.....	.....
ST. JAMES.									
1st ward	1120	1094	26	372	748	.....	.....	.....	.....
2d ward	1691	1631	60	743	948	.....	.....	.....	.....
3d ward	1169	1159	10	404	765	.....	.....	.....	.....
4th ward	860	837	23	341	519	.....	.....	.....	.....
5th ward	1774	1742	32	352	1422	.....	.....	.....	.....
6th ward	1577	1544	33	373	1204	.....	.....	.....	.....
7th ward	1583	1549	34	443	1140	.....	.....	.....	.....
8th ward	378	371	7	247	131	.....	.....	.....	.....
ST. JOHN THE BAPTIST.									
1st ward	773	752	21	308	e463	.....	.....	.....	.....
2d ward	1109	1068	41	543	566	.....	.....	.....	.....
3d ward	960	945	15	455	a504	.....	.....	.....	.....
4th ward	1240	1226	14	352	888	.....	.....	.....	.....
5th ward	1760	1712	48	756	1004	.....	.....	.....	.....
6th ward	920	903	17	301	619	.....	.....	.....	.....
ST. LANDRY.									
1st ward	4199	4065	134	1562	2637	.....	.....	.....	.....
Opelousas	1546	1428	118	880	666	623	163	.....	.....
2d ward	2370	2273	97	1206	1164	.....	.....	.....	.....
Grand Coteau	470	396	74	328	142	.....	.....	.....	.....
3d ward	8316	8136	180	3097	f5136	.....	.....	.....	.....
Washington	907	818	89	643	264	510	26	.....	.....
4th ward	4246	4210	36	2995	1251	.....	.....	.....	.....
Ville Platte	135	128	7	98	37	.....	.....	.....	.....
5th ward	3778	3747	31	2816	962	.....	.....	.....	.....
6th ward	2644	2604	40	2100	544	.....	.....	.....	.....
ST. MARTIN.									
1st ward	320	312	8	269	51	.....	.....	.....	.....
2d ward	5193	5025	168	2072	e3119	.....	.....	.....	.....
St. Martinsville	1190	1077	113	635	555	.....	.....	505	147
3d ward	1119	1077	42	592	527	.....	.....	.....	.....
4th ward	2738	2720	18	1353	g1367	.....	.....	.....	.....
New Iberia (h)	.....	.....	.....	.....	.....	.....	.....	208	98

(a) Also 1 Indian.
(b) Also 6 Indians.
(c) Also 10 Indians.
(d) Also 7 Chinese.
(e) Also 2 Indians.
(f) Also 83 Indians.
(g) Also 18 Indians.
(h) Since 1850 New Iberia to Iberia Parish.
(i) Also 42 Indians.

PARISHES.	1870					1860		1850	
	Total.	Native.	Foreign.	White.	Colored.	White.	Colored.	White.	Colored.
ST. MARY.									
1st ward	1971	1932	39	517	i1412	.....	.....	.....	.....
2d ward	1421	1405	16	433	988	.....	.....	.....	.....
3d ward	4159	3981	178	1217	e2940	.....	.....	.....	.....
Franklin	1265	1131	134	760	e503	.....	.....	540	351
4th ward	3790	3722	68	960	j2826	.....	.....	.....	.....
5th ward	2519	2309	210	1076	e1441	.....	.....	.....	.....
Brashear City	776	642	134	500	276	.....	.....	.....	.....
ST. TAMMANY.									
1st ward	479	474	5	436	43	.....	.....	.....	.....
2d ward	644	633	11	468	176	.....	.....	.....	.....
3d ward	854	840	14	286	568	.....	.....	.....	.....
4th ward	691	602	89	409	282	.....	.....	.....	.....
Madisonville	398	353	45	218	180	.....	.....	.....	.....
5th ward	80	62	18	56	24	.....	.....	.....	.....
6th ward	1461	1315	146	868	593	.....	.....	.....	.....
Covington	585	526	59	325	260	.....	.....	.....	.....
7th ward	104	99	5	104	.....	.....	.....	.....	.....
9th ward	1273	1085	188	784	489	.....	.....	.....	.....
Lewisburg	110	97	13	81	29	.....	.....	.....	.....
Mandeville	541	422	119	363	178	.....	.....	.....	.....
TANGIPAHOA.									
1st ward	3373	3219	154	1816	1557	.....	.....	.....	.....
Amite City	910	852	58	503	407	.....	.....	.....	.....
Tangipahoa	236	217	19	157	79	.....	.....	.....	.....
2d ward	1845	1830	15	1113	732	.....	.....	.....	.....
3d ward	1565	1449	116	1078	487	.....	.....	.....	.....
Ponchatoula	320	291	29	185	135	.....	.....	.....	.....
4th ward	1145	1094	51	927	218	.....	.....	.....	.....
TENSAS.									
1st ward	2700	2669	31	231	a2468	.....	.....	.....	.....
2d ward	1938	1924	14	146	1792	.....	.....	.....	.....
3d ward	4058	3932	126	473	3585	.....	.....	.....	.....
4th ward	1006	992	14	141	865	.....	.....	.....	.....
6th ward	1495	1431	64	271	1224	.....	.....	.....	.....
7th ward	1222	1203	19	138	1084	.....	.....	.....	.....
TERREBONNE.									
1st ward	688	679	9	260	428	229	86	.....	.....
2d ward	858	851	7	360	498	167	1157	.....	.....
3d ward	908	903	5	150	758	130	686	.....	.....
4th ward	667	651	16	540	127	761	325	.....	.....
5th ward	273	272	1	227	e44	192	196	.....	.....
6th ward	1791	1705	86	765	1026	637	645	.....	.....
Houma	593	528	65	347	246	425	4	.....	.....
7th ward	746	732	14	266	480	342	941	.....	.....
8th ward	1081	1058	23	786	k181	636	i43	.....	.....
9th ward	687	682	5	355	332	342	271	.....	.....
10th ward	760	757	3	671	l86	364	m101	.....	.....
11th ward (n)	1570	1552	18	528	o1013	562	p1226	.....	.....
12th ward	759	757	2	439	a319	496	563	.....	.....
13th ward	594	582	12	247	347	223	617	.....	.....
14th ward (n)	1069	1056	13	486	q533	.....	.....	.....	.....
UNION.									
1st ward	1942	1917	25	1008	934	.....	.....	.....	.....
Farmersville	272	250	22	176	96	.....	.....	.....	.....
2d ward	1729	1725	4	1090	639	.....	.....	.....	.....
3d ward	1760	1759	1	1183	577	.....	.....	.....	.....
4th ward	2111	2111	.....	1405	706	.....	.....	.....	.....
5th ward	2703	2697	6	1894	809	.....	.....	.....	.....
6th ward	1440	1437	3	731	709	.....	.....	.....	.....
VERMILLION.									
1st ward	441	437	4	394	47	.....	.....	.....	.....
2d ward	486	478	8	329	157	.....	.....	.....	.....
3d ward	1544	1499	45	999	545	.....	.....	.....	.....
Abbeville	545	509	36	335	210	.....	.....	.....	.....
4th ward	636	632	4	618	18	.....	.....	.....	.....
5th ward	364	364	.....	273	91	.....	.....	.....	.....
6th ward	519	501	18	440	a78	.....	.....	.....	.....
7th ward	538	536	2	427	111	.....	.....	.....	.....
WASHINGTON.									
1st ward	632	631	1	487	145	.....	.....	.....	.....
2d ward	628	627	1	465	163	.....	.....	.....	.....
3d ward	572	567	5	482	90	.....	.....	.....	.....
Franklinton	121	118	3	94	27	63	80	.....	.....
4th ward	470	469	1	232	238	.....	.....	.....	.....
5th ward	458	455	3	358	100	.....	.....	.....	.....
6th ward	570	570	.....	367	203	.....	.....	.....	.....

(j) Also 4 Indians.
(k) Also 114 Indians.
(l) Also 3 Indians.
(m) Also 16 Indians.
(n) In 1868, 14th ward from 11th ward.
(o) Also 29 Indians.
(p) Also 45 Indians.
(q) Also 50 Indians.

TABLE III.—STATE OF LOUISIANA—Continued.

PARISHES.	1870					1860		1850	
	Total.	Native.	Foreign.	White.	Colored.	White.	Colored.	White.	Colored.
WEST FELICIANA.									
1st ward	640	586	54	333	a306				
2d ward	680	662	18	95	585				
3d ward	1837	1828	9	187	1650				
4th ward	840	829	11	107	733				
5th ward	965	963	2	123	842				
6th ward	155	154	1	69	86				
7th ward	906	905	1	50	856				
8th ward	826	822	4	64	762				
9th ward, or Bayou Sara	440	374	66	262	178	360	180	346	177
10th ward	1483	1477	6	49	1434				
11th ward	607	605	2	122	485				
12th ward	1120	1116	1	122	998				
WINN.									
1st ward	960	954	6	860	a99				
Winfield	94	92	2	82	12				
2d ward	637	636	1	604	33				
3d ward	542	542		466	76				
4th ward	640	636	4	370	270				
5th ward	485	484	1	421	64				
6th ward	741	738	3	473	268				
8th ward	456	453	3	387	69				
9th ward	493	492	1	463	30				

(a) Also 1 Indian.

STATE OF MAINE.

NOTE.—The marginal column marks towns, unless otherwise designated; the first indentation, cities; the second, villages. Names of villages are placed under the names of the towns in which they are respectively situated. The population of each town includes that of all villages situated in it.

COUNTIES.	1870					1860		1850	
	Total.	Native.	Foreign.	White.	Colored.	White.	Colored.	White.	Colored.
ANDROSCOGGIN.									
Auburn (b)	6169	5992	177	6163	6	4022			
1st ward	1196	1185	11	1196					
2d ward	1381	1349	32	1380	1				
3d ward	1298	1219	79	1297	1				
4th ward	1195	1168	27	1195					
5th ward	1099	1071	28	1095	4				
Danville (a)(b)						1321	1		
Durham	1350	1336	14	1348	2	1620	3		
East Livermore	1004	985	19	1004		1028	1		
Greene (c)	1094	1082	12	1092	2	1218	6		
Leeds (d)	1288	1270	18	1279	9	1390			
Lewiston (c)	13600	10592	3008	13581	19	7424			
1st ward	1585	1514	71	1585					
2d ward	1904	1685	219	1898	6				
3d ward	2072	1544	528	2071	1				
4th ward	2079	1420	659	2079					
5th ward	2600	1777	823	2595	5				
6th ward	1760	1312	448	1760					
7th ward	1600	1340	260	1593	7				
Lisbon (e)	2014	1817	197	2013	1	1376			
Livermore	1467	1456	11	1467		1597			
Minot	1569	1539	30	1568	1	1799			
Poland (a)	2436	2393	43	2436		2746			
Turner	2380	2356	24	2380		2682			
Wales	556	553	3	556		602			
Webster (e)	939	865	74	939		890			
AROOSTOOK.									
Above St. Francis Pl'n (p)	156	101	55	156					
Alva Plantation	496	297	199	496					
Amity	311	247	64	311		302		256	
Ashland (f)						606			
Bancroft Plantation	177	129	48	177		304		157	
Belfast (g)						287			
Benedicta	413	316	97	413		307		325	
Bridgewater (h)	605	354	251	605		491			
Castle Hill Plantation	237	190	47	237					
Crystal	250	230	20	250					
Cyr	376	274	102	376					
Dalton (f)	445	391	54	445					
Dickeyville (i)	1851	1408	443	1851					
Eagle Lake Plantation	143	95	48	143					
Eaton	522	412	110	522		320			
Forestville (j)						179			
Fort Fairfield (k)	1893	1459	434	1892	1	901			
Fort Kent (l)	1034	709	325	1034					
Glenwood	185	171	14	185					
Golden Ridge (m)									
Grant Isle (n)	688	513	175	688		545		194	
Greenwood Plantation	47	41	6	47					
AROOSTOOK—Cont'd.									
Hamlin Plantation	558	448	110	558					
Hancock								591	1
Haynesville Plantation	165	141	24	165		169		96	
Hodgdon	989	643	346	988	1	963		862	
Houlton	2850	1665	1185	2814	36	2019	16	1453	
Island Falls Plantation	183	173	10	183					
Limestone	263	186	77	263		161			
Linneus	1008	760	248	1002	6	785		561	
Littleton	700	491	209	700		543			
Ludlow (g)	371	250	121	371					
Lyndon (j)	1410	1090	320	1410		297			
Macwahoc Plantation	170	147	23	160	10				
Madawaska	1041	854	187	1041		585		1270	
Mapleton Plantation	444	345	99	444					
Marawahoc Plantation						193	9		
Mars Hill	399	256	143	398	1	201			
Marsardis	169	135	34	169		190			
Maysville	758	610	148	758		665			
Merrill						105			
Molunkus Plantation	61	52	9	61		60	1	104	5
Monticello	760	467	293	760		483		227	
New Limerick	308	237	71	307	1	226		160	
Oakfield Plantation	559	426	133	559					
Orient	219	150	69	219		233		205	
Perham Plantation	79	78	1	79					
Portage Lake Plantation	124	90	34	124					
Presque Isle	970	770	200	970		723			
Reed Plantation	54	52	2	54		72			
Salmon Brook (o)						318			
Sarsfield (k)						473			
"Settlements"								4402	
Sherman (m)	701	667	34	701					
Smyrna	159	113	46	159		165		172	
St. Francis Plantation	253	204	49	253					
St. John's Plantation	127	85	42	127					
Van Buren Plantation	922	692	230	922		616		1050	
Wade Plantation	76	56	20	76					
Wallagrass Plantation	297	214	83	297					
Washburn (o)	449	331	118	449					
Westfield Plantation	76	68	8	76					
Weston	394	360	34	394		394		293	
Woodland Plantation	174	153	21	174					
Township F, range 1	67	33	34	67					
Township 11, range 1	274	203	71	274					
Township B, range 2	46	33	13	46					
Township C, range 2	6	6		6					
Township K, range 2	132	74	58	132					
Township 11, range 3	40	40		40					
Township 5, range 4	129	114	15	129					
Township 6, range 4	118	93	25	118					

(a) In 1852 part of Poland to Danville.
(b) In 1867 Danville to Auburn.
(c) In 1852 part of Greene to Lewiston.
(d) In 1859 part of Leeds to Wayne in Kennebec County.
(e) In 1863 part of Lisbon to Webster.
(f) In 1869 name changed from Ashland to Dalton.
(g) In 1867 name changed from Belfast to Ludlow.
(h) In 1858 Bridgewater from Bridgewater Academy Grant.
(i) In 1869 incorporated from river lots.
(j) In 1859 Forestville to Lyndon.
(k) In 1870 Sarsfield to Fort Fairfield.
(l) In 1869 incorporated.
(m) Since 1860 name changed from Golden Ridge to Sherman.
(n) In 1869 Grant Isle from township 18, range 3.
(o) In 1861 name changed from Salmon Brook to Washburn.
(p) Unorganized territory.

TABLE III.—STATE OF MAINE—Continued.

COUNTIES.	1870					1860		1850	
	Total.	Native.	Foreign.	White.	Colored.	White.	Colored.	White.	Colored.
AROOSTOOK—Cont'd.									
Township 1, range 5	38	27	11	38					
Township 5, range 5	107	100	7	107					
Township 6, range 5	121	116	5	121					
Township 7, range 5	16	13	3	16					
Township 8, range 5	29	22	7	29					
Township 9, range 5	25	20	5	25					
Township 12, range 5	69	67	2	69					
Township 9, range 6	100	84	16	100					
Township 11, range 6	51	31	20	51					
Township 12, range 6	30	21	9	30					
Township 15, range 6	2	2		2					
Township 17, range 6	83	58	25	83					
Township 15, range 7	6	5	1	6					
Township 18, range 10	51	44	7	51					
CUMBERLAND.									
Auburn (a)								2840	
Baldwin	1101	1092	9	1101		1227		1100	
Bridgeton	2685	2563	122	2685		2556		2710	
Brunswick	4687	4148	539	4604	83	4629	94	4858	119
Brunswick	1449	1383	66	1440	9				
Cape Elizabeth (b)	5106	4462	644	5090	16	3275	3	2082	
Casco	998	995	3	997	1	1116		1046	
Cumberland	1626	1606	20	1626		1712	1	1656	
Danville (a)								1636	
Durham (a)								1880	6
Falmouth	1730	1698	32	1729	1	1933	2	2156	1
Freeport	2457	2428	29	2455	2	2791	1	2627	2
Gorham (c)	3351	3186	165	3347	4	3252		3086	2
Gray	1738	1699	39	1738		1766	1	1787	1
Harpswell	1749	1716	33	1721	28	1577	26	1502	32
Harrison	1219	1191	28	1219		1251		1416	
Minot (a)								1730	4
Naples	1058	1054	4	1058		1219		1025	
New Gloucester	1496	1460	36	1494	2	1649	5	1843	5
North Yarmouth	940	934	6	939	1	1076		1121	
Otisfield	1099	1090	9	1099		1198	1	1171	
Poland (a)								2660	
Portland	31413	24401	7012	31078	d334	26023	318	20420	395
1st ward	5446	3876	1570	5330	116	4830	209	4100	321
2d ward	4274	3121	1153	4112	d161	3234	86	2253	35
3d ward	3164	2734	430	3140	24	2538	13	1822	1
4th ward	4134	2902	1232	4123	11	3092		2722	16
5th ward	3884	3196	688	3882	2	3983	2	2617	2
6th ward	4203	3517	686	4196	7	3468	3	3026	2
7th ward	5767	4584	1183	5754	13	4878	5	3880	18
Island portion	541	471	70	541					
Pownal	981	963	18	981		1053		1074	
Raymond (e)(f)	1120	1118	2	1120		1229		1142	
Raymond Cape (f)								50	
Scarborough (c)	1692	1656	36	1692		1807		1831	6
Sebago	803	795	8	802	1	958		850	
Standish (e)	2089	1921	168	2089		2067		2290	
Westbrook (b)	6583	5819	764	6562	21	5107	6	4849	3
Windham	2428	2390	38	2425	3	2632	3	2380	
Yarmouth	1872	1797	75	1852	20	2013	14	2121	23
FRANKLIN.									
Avon (g)	610	607	3	610		802		778	
Carthage	486	485	1	486		502	1	420	
Chesterville	1011	1008	3	1011		1110		1142	
Dallas Plantation	159	159		159					
Eustis Plantation (u)						301			
Farmington	3251	3072	179	3247	4	3106		2725	
Freeman	608	608		608		666		762	
Industry (h)	725	719	6	725		827		1041	
Jay	1490	1475	15	1488	d1	1680		1733	
Jerusalem Township	32	31	1	32					
Kingfield	560	552	8	560		670		649	13
Lang Plantation	36	36		36					
Madrid	394	393	1	394		491		404	
New Sharon (h)	1451	1447	4	1450	1	1731		1732	
New Vineyard (i)	755	747	8	755		864		635	
Perkins Plantation	149	149		149		168			
Phillips	1373	1360	13	1373		1698		1672	1
Rangely (j)	313	312	1	313		238			
Rangely Plantation	45	45		45		46			
Salem	307	301	6	307		396		454	
Sandy River Plantation	111	111		111		177			
"Settlements"						394	2	1166	3
Strong (g)(i)	634	624	10	634		754		1007	1
Temple	640	635	5	639	1	726		785	
Washington Plantation	62	62		62					
Weld	1130	1127	3	1129	1	1033	2	994	1
Wilton	1906	1880	26	1906		1920		1909	
Township E	93	92	1	91	2			126	

COUNTIES.	1870					1860		1850	
	Total.	Native.	Foreign.	White.	Colored.	White.	Colored.	White.	Colored.
FRANKLIN—Cont'd.									
Township 4, range 2	9	9		9		8			
Township 1, range 3	69	69		69		90			
Township 4, range 3	25	25		25					
Township 1, range 4 (u)	342	340	2	342					
Township 6, Plantation	31	31		31				74	
HANCOCK.									
Amherst	350	338	12	350		384		323	
Aurora	212	209	3	212		277		217	
Beach Isle	9	9		9		12		9	
Bear Isle	13	13		13		11		7	
Black Isle								25	
Bluehill	1707	1692	15	1707		1992	1	1939	
Bradbury Isle	6	6		6					
Brooklyn	966	955	11	966		1042	1	1001	1
Brooksville	1275	1265	10	1275		1428		1333	
Bucksport	3433	3258	175	3422	11	3551	3	3379	2
Butler's Isle	12	12		12		7		[illegible]	
Calf Isle								7	
Castine	1303	1257	46	1297	6	1351	6	1251	9
Conway's Isle								12	
Cranberry Isles	350	343	7	350		345		283	
Dedham	448	442	6	448		495		546	
Deer Isle	3414	3364	50	3404	10	3585	5	3034	3
Duck Isle								12	
Eagle Isle	30	29	1	30		55		32	
Eastbrook	187	182	5	187		221		212	
Eaton's Isle						1			
Eden	1195	1184	11	1182	13	1235	12	1120	7
Ellsworth	5257	4925	332	5256	1	4653	5	4003	6
Franklin (k)	1042	1025	17	1042		1003	1	736	
Gouldsborough (l)	1709	1675	34	1705	d3	1715	2	1400	
Greenfield (v)								305	
Hackatosh Isle						6		12	
Hancock (k)	974	950	24	972	2	923		960	
Hog Isle	6	6		6		8			
Lamoine (m)	612	608	4	612					
Long Island Plantation	177	174	3	177		188		152	
Mariaville	369	368	1	369		458		374	
Marshall Isle	5	5		5		6		5	
Matinicus Light								11	
Mount Desert (n)	918	894	24	918		916		782	
Mount Desert Rock						6		5	
Old Harbor Isle	13	12	1	13		22		11	
Orland	1701	1691	10	1701		1787		1579	
Otis	246	242	4	246		210		124	
Penobscot	1418	1416	2	1418		1557		1556	
Pickering's Isle	3	2	1	3		11		13	
Placentia Isle								13	
Pond Isle								10	
Pumpkin Isle						4			
Seaville (n)								139	
Sedgwick	1113	1107	6	1113		1263		1235	
"Settlements"								1175	
Spruce Head Isle	22	22		22		18		19	
Sullivan	796	764	32	796		862		810	
Surry	1242	1237	5	1241	1	1319		1189	
Swan's Isle	451	449	2	451		492		423	
Tremont (n)	1822	1772	50	1821	(o)	1768		1425	
Trenton (m)	678	673	5	678		1400		1205	
Verona (p)	352	333	19	352					
Waltham	366	361	5	366		374		304	
Wetmore Isle (p)						398	1	404	1
Wooden Ball Rock								9	
7.						114			
8.	25	23	2	25				12	
9.								22	
10.						32		20	
21.								42	
33.								51	
1 and 2. Plantation								126	
7. Plantation (l)	69	60	9	67	2			109	
10. Plantation	10	9	1	10					
21. Plantation	56	54	2	56		54			
28. Plantation	12	12		12					
32. Plantation	19	19		19		13			
33. Plantation	102	101	1	102		96			
KENNEBEC.									
Albion (q)	1356	1345	11	1356		1550	4	1603	1
Albion Gore (r)								110	
Augusta (s)	7808	7357	451	7730	78	7555	54	8170	55
Belgrade	1485	1481	4	1484	1	1592		1722	
Benton (q) (t)	1180	1158	22	1180		1183			
Chelsea	1238	949	289	1237	1	1024			
China	2118	2084	34	2107	11	2686	33	2748	21

(a) In 1854 Auburn, Danville, Durham, Minot, and Poland to Androscoggin County.
(b) In 1852 part of Cape Elizabeth to Westbrook.
(c) Since 1860 part of Scarborough to Gorham.
(d) Also 1 Indian.
(e) In 1869 part of Standish to Raymond.
(f) Since 1850 Raymond Cape merged in Raymond.
(g) In 1853 part of Avon to Strong.
(h) In 1852 part of Industry to New Sharon.
(i) In 1856 part of New Vineyard to Strong.
(j) In 1855 incorporated.
(k) In 1852 part of Franklin to Hancock.
(l) In 1870 part of Plantation No. 7 to Gouldsborough.
(m) In 1870 Lamoine from Trenton.
(n) In 1859 Seaville merged in Mount Desert and Tremont.
(o) Also 1 Chinese.
(p) In 1861 name changed from Wetmore Isle to Verona.
(q) In 1863 part of Albion to Benton.
(r) Since 1850 name changed from Albion Gore to Unity Plantation.
(s) In 1852 part of Augusta to Hallowell.
(t) Since 1850 name changed from Sebasticook to Benton.
(u) Eustis Plantation at 1860, and Township 1, range 4, at 1870, are identical.
(v) Since 1850 Greenfield to Penobscot County.

Table III.—STATE OF MAINE—Continued.

Counties.	1870 Total.	1870 Native.	1870 Foreign.	1870 White.	1870 Colored.	1860 White.	1860 Colored.	1850 White.	1850 Colored.
Kennebec—Cont'd.									
Clinton	1760	1747	19	1759	1	1803		1743	
Clinton Gore	257	230	27	257		219		195	
East Livermore (a)								891	
Farmingdale (b)	859	844	15	859		896			
Fayette	900	886	14	900		909	1	1084	1
Gardiner (b)	4497	4314	183	4410	57	4450	37	6445	41
Greene (a)								1340	8
Hallowell (b) (c) (d)	3007	2802	205	3003	4	2434	1	4762	7
1st ward	599	586	13	599		634			
2d ward	640	612	28	640		432	1		
3d ward	680	643	37	676	4	593			
4th ward	679	573	106	679		564			
5th ward	409	388	21	409		211			
Leeds (a)								1652	
Litchfield (f)	1506	1499	7	1504	2	1702		2099	1
Manchester (d) (g)	732	722	10	732		813			
Monmouth	1744	1710	34	1744		1853	1	1924	1
Mount Vernon	1252	1247	5	1252		1464		1479	
Pittston	2353	2292	61	2353		2619		2823	
Readfield (g)	1456	1419	37	1456		1510		1984	1
Rome	725	722	3	725		864		830	
Sebasticook (h)								1189	
Sidney	1471	1455	16	1471		1782		1955	
Unity Plantation (i)	68	67	1	68		54			
Vassalborough	2919	2722	197	2917	2	3171	10	3698	1
Vienna	740	734	6	739	1	876		851	
Wales (a)								612	
Waterville	4852	4305	547	4842	10	4390		3963	1
Wayne (e)	938	938		938		1194		1367	
West Gardiner (b)	1041	1041	3	1038	6	1294			
Windsor	1266	1252	14	1266		1548		1793	
Winslow	1437	1391	43	1432	5	1736	3	1796	
Winthrop (e)	2229	2198	31	2224	5	2338		2154	
Knox.									
Appleton (k)	1485	1467	18	1484	1	1572	1		
Camden (k)	4512	4448	64	4502	10	4585	3		
Cushing (l)	704	696	8	704		796			
Friendship (l)	890	885	5	886	4	769	1		
Hope (k)	907	905	2	907		1060	4		
Matinicus Plantation	277	276	1	277					
Matinic Island (bb)	13	13		13					
Matinicus Island (bb)	250	249	1	250					
Great Green Island	14	14		14					
Muscle Ridge Plantation (l)	263	169	94	263					
North Haven (k)	806	788	18	806		951			
Rockland (l) (m)	7074	6754	320	7058	16	7309	7		
1st ward	956	932	24	956					
2d ward	754	743	11	754					
3d ward	1138	1096	42	1123	15				
4th ward	1141	1060	81	1141					
5th ward	1174	1089	85	1174					
6th ward	1005	959	46	1005					
7th ward	903	875	28	902	1				
South Thomaston (l) (n)	1693	1596	97	1692	1	1615			
St. George (l) (n)	2317	2261	57	2315	3	2705	11		
Thomaston (l) (m)	3092	2832	260	3086	6	3204	14		
Union (l)	1701	1695	6	1701		1957			
Vinal Haven (k)	1851	1747	104	1851		1667			
Warren (l)	1974	1957	17	1899	75	2232	89		
Washington (l)	1276	1269	7	1276		1662			
Lincoln.									
Alna	747	740	7	747		805		916	
Arrowsic (o)								309	2
Bath (o)								7919	101
Boothbay	3200	3094	106	3200		2957		2704	
Bowdoin (o)								1850	7
Bowdoinham (o)								2482	
Bremen	797	783	14	797		907		891	
Bristol	2916	2884	32	2883	33	3305	30	2903	28
Cow Island	19	19		19					
Cushing (l)									
Damariscotta	1232	1209	23	1227	5	1366		806	1
Dresden	990	979	11	988	2	1245	2	1326	2
Edgecomb	1056	1046	10	1055	1	1112		1418	1
Friendship (l)								1231	
Georgetown (o)								691	
Jefferson (q)	1821	1805	16	1821		2121		1121	
Lewiston (r)								2225	
Lisbon (r)								3583	1
Malaga Island	20	18	2	20				1495	
Lincoln—Cont'd.									
Matinicus Island (l)								220	
Monhegan Island	145	145		145					
Muscongus Island	142	141	1	142					
New Castle (q)	1729	1643	86	1723	6	1777	14	1999	13
Nobleborough	1150	1141	9	1150		1438		1407	1
Patricktown Plant'n (s)								552	
Perkins (o)								84	
Phipsburg (o)								1794	11
Richmond (o)								2037	19
Rockland (l)								5041	11
"Settlements"								321	
Somerville (s)	505	505		504	1	606			
Southport	684	653	31	684		708		543	
South Thomaston (l)								1420	
St. George (l)								2211	6
Thomaston (l)								2716	7
Topsham (o)								2010	
Union (l)								1972	
Waldoborough	4174	4127	47	4165	9	4568		4191	8
Warren (l)								2376	52
Washington (l)								1756	
Webster (r)								1110	
West Bath (o)								603	
Westport	699	678	21	691	(t)	798		761	
Whitefield	1594	1480	114	1594		1883		2158	
Wiscasset	1977	1883	94	1976	1	2318		2331	1
Woolwich (o)								1420	
Oxford.									
Albany	651	632	19	651		813		747	
Andover	757	744	13	756	1	814		710	
Andover, North Surplus	38	38		38		66		81	
Andover, West Surplus	4	4		4					
Bethel	2286	2259	27	2283	3	2522	1	2253	
Brownfield (u)	1323	1265	58	1321	2	1397	1	1319	1
Buckfield (v)	1494	1484	10	1494		1705		1657	
Byron	242	232	10	242		323		296	
Canton	984	974	10	984		1025		926	
Denmark	1069	1059	10	1069		1171		1203	
Dixfield	1049	1040	9	1049		1181		1180	
Franklin Plantation (w)	178	172	6	178		316		188	
Fryeburg	1507	1482	25	1507		1623		1523	
Fryeburg Acad'y Grant	38	37	1	38		38		64	
Gilead	329	328	1	329		347		359	
Grafton (x)	94	94		94		111			
Greenwood	845	823	22	845		878		1118	
Hamlin's Grant	95	95		94	1	79		108	
Hanover	188	188		188		257		266	
Hartford (v)	996	994	2	996		1156		1293	
Hebron	744	733	11	744		895		839	
Hiram (u)	1393	1285	108	1393		1283		1210	
Lincoln Plantation	30	30		30		76			
Livermore (y)								1760	4
Lovell	1018	1014	4	1018		1339		1193	
Mason	127	126	1	127		136		93	
Mexico	458	447	11	458		671		482	
Milton Plantation	258	249	9	258		271		166	
Newry	416	409	7	416		474		459	
Norway (z)	1954	1928	26	1952	2	1982		1963	
Norway	916	896	20	916					
Oxford	1631	1570	61	1623	8	1281		1233	
Paris (z)	2765	2703	62	2765		2827		2882	
Peru	931	924	7	930	1	1121		1103	
Porter	1104	1099	5	1103	1	1240		1208	
Riley Plantation (aa)	32	32		32		42			
Roxbury	162	158	4	162		251		246	
Rumford	1212	1208	4	1209	3	1375		1375	
Stoneham	425	425		425		463		484	
Stow	427	425	2	427		551		471	
Sumner (v) (w)	1170	1163	7	1169	1	1154		1151	
Sweden	549	549		549		728		696	
Turner (y)								2536	
Upton (p)	187	187		187		219			
Waterford	1286	1277	9	1286		1407		1448	
Woodstock	994	987	7	994		1025		1012	
Township C	3	3		3		24			
Township 5, range 1	45	45		45		77		50	
"Settlements"								704	
Penobscot.									
Alton	508	480	28	507	1	530	1	252	
Argyle	307	297	10	307		379		338	

(a) Since 1850 East Livermore, Greene, Leeds, and Wales to Androscoggin County.
(b) In 1852 Farmingdale from Gardiner, Hallowell, and West Gardiner.
(c) In 1852 part of Augusta to Hallowell.
(d) In 1870 part of Manchester to Hallowell.
(e) In 1852 part of Wayne to Winthrop.
(f) In 1856 part of Litchfield to Wales.
(g) Since 1850 Manchester from part of Readfield.
(h) Since 1850 name changed from Sebasticook to Benton.
(i) Since 1850 name changed from Albion Gore to Unity Plantation.
(k) In 1860 Appleton, Camden, Hope, North Haven, and Vinal Haven from Waldo County.
(l) In 1860 Cushing, Friendship, Matinicus Island, Rockland, South Thomaston, St. George, Thomaston, Union, Warren, and Washington from Lincoln County to Knox County.
(m) In 1852 part of Thomaston to Rockland.
(n) In 1865 part of St. George to South Thomaston.
(o) In 1854 Arrowsic, Bath, Bowdoin, Bowdoinham, Georgetown, Perkins, Phipsburg, Richmond, Topsham, West Bath, and Woolwich, to Sagadahoc County
(p) In 1860 incorporated—formerly Township B.
(q) In 1858 part of Jefferson to New Castle.
(r) In 1854 Lewiston, Lisbon, and Webster to Androscoggin County.
(s) In 1858 name changed from Patricktown Plantation to Somerville.
(t) Also 8 Indians.
(u) In 1852 part of Brownfield to Hiram.
(v) In 1856 part of Hartford and Sumner to Buckfield.
(w) In 1863 part of Franklin Plantation to Sumner.
(x) In 1852 incorporated—formerly Township A, No. 2.
(y) In 1854 Livermore and Turner to Androscoggin County.
(z) In 1861 part of Paris to Norway.
(aa) In 1850 Township A, No. 1.
(bb) Matinic Island and Matinicus Island together constitute Matinicus Plantation

TABLE III.—STATE OF MAINE—Continued.

COUNTIES.	1870					1860		1850	
	Total.	Native.	Foreign.	White.	Colored.	White.	Colored.	White.	Colored.
PENOBSCOT—Cont'd.									
Bangor (a)	18289	15275	3014	18205	84	16333	74	14400	32
1st ward	3032	2080	952	3030	2	2922	7	.....	.....
2d ward	2464	1958	506	2449	15	3048	15	.....	.....
3d ward	2887	2445	442	2843	44	2044	29	.....	.....
4th ward	2494	2347	147	2485	9	2008	12	.....	.....
5th ward	3027	2742	285	3024	3	2532	10	.....	.....
6th ward	2345	2020	325	2343	2	1991	.....	.....	.....
7th ward	2040	1683	357	2031	9	1788	1	.....	.....
Bradford	1487	1456	31	1487	.....	1558	.....	1296	.....
Bradley	866	742	124	866	.....	844	.....	796	.....
Brewer (b)	3214	2812	402	3209	5	2831	4	2623	5
Burlington	553	525	28	553	.....	578	.....	481	.....
Carmel	1348	1295	53	1348	.....	1271	.....	1225	.....
Carroll	632	596	36	632	.....	470	.....	401	.....
Charleston	1191	1175	16	1191	.....	1430	.....	1283	.....
Chester	350	329	21	350	.....	318	.....	340	.....
Clifton	348	330	18	348	.....	307	.....	306	.....
Corinna	1513	1509	4	1513	.....	1597	.....	1550	.....
Corinth	1462	1455	7	1462	.....	1790	.....	1600	.....
Dexter	2875	2658	217	2874	1	2363	.....	1948	.....
Dixmont	1309	1300	9	1309	.....	1442	.....	1605	.....
Drew Plantation	85	80	5	85	.....	.....	.....	.....	.....
East Indian (c)	.....	.....	.....	.....	.....	.....	.....	193	.....
Eddington	776	726	50	776	.....	856	.....	696	.....
Edinburg	55	55	.....	55	.....	48	.....	93	.....
Enfield	545	531	14	545	.....	525	1	396	.....
Etna	844	842	2	844	.....	849	.....	802	.....
Exeter	1424	1416	8	1423	1	1783	.....	1853	.....
Garland	1306	1283	23	1306	.....	1498	.....	1247	.....
Glenburn	720	703	17	720	.....	741	.....	903	2
Greenbush	621	581	40	621	.....	656	.....	457	.....
Greenfield (w)	317	309	8	317	.....	359	.....	.....	.....
Hampden	3068	2894	174	3065	3	3085	.....	3193	2
Hermon	1489	1453	36	1489	.....	1433	.....	1374	.....
Holden (b)	758	729	29	758	.....	805	.....	.....	.....
Howland	176	176	.....	176	.....	174	.....	214	.....
Hudson (d)	739	722	17	739	.....	771	.....	.....	.....
Independence Plantat'n	185	66	119	185	.....	.....	.....	.....	.....
Kenduskeag (e)	770	763	7	770	.....	816	.....	.....	.....
Kirkland (d)	.....	.....	.....	.....	.....	.....	.....	717	.....
La Grange	622	613	9	621	1	690	.....	482	.....
Lakeville Plantation	108	104	4	108	.....	.....	.....	.....	.....
Lee	960	939	21	960	.....	939	.....	916	1
Levant (e)	1159	1153	6	1159	.....	1301	.....	1841	.....
Lincoln	1530	1429	101	1530	.....	1631	.....	1356	.....
Lowell	448	423	25	448	.....	556	.....	378	.....
Mattamiscontis Plantation	51	51	.....	51	.....	31	.....	54	.....
Mattawamkeag (c)	356	294	62	356	.....	280	.....	.....	.....
Maxfield	156	156	.....	156	.....	162	.....	186	.....
Medway Plantation	321	308	13	320	1	.....	.....	.....	.....
Milford	827	702	125	826	1	744	.....	687	.....
Mount Chase (f)	262	210	52	262	.....	.....	.....	.....	.....
Newburg	1115	1088	27	1115	.....	1365	.....	1399	.....
Newport	1559	1521	38	1559	.....	1403	.....	1210	.....
Oldtown	4529	3695	834	4067	g3	3857	3	3087	.....
Orono	2888	2321	567	2888	.....	2522	11	2774	11
Orrington	1768	1728	40	1766	2	1950	.....	1850	2
Passadumkeag	243	228	15	243	.....	360	.....	295	.....
Pattagumpus Plantation	94	93	1	94	.....	105	.....	.....	.....
Patten	704	644	60	702	(h)	639	.....	470	.....
Plymouth	941	935	6	941	.....	989	.....	925	.....
Prentiss (i)	387	382	5	387	.....	226	.....	.....	.....
Springfield	879	847	32	879	.....	854	.....	582	1
Staceyville Plantation	138	125	13	138	.....	.....	.....	.....	.....
Stetson	937	916	21	936	1	913	.....	885	.....
Veazie (a)	810	757	53	810	.....	893	.....	.....	.....
Webster Plantation	28	24	4	28	.....	.....	.....	.....	.....
West Indian Plantation	13	13	.....	13	.....	.....	.....	.....	.....
Whitney Ridge	18	18	.....	18	.....	17	.....	.....	.....
Winn (j)	714	480	234	710	4	248	5	.....	.....
Woodville Plantation	170	154	16	170	.....	230	.....	.....	.....
Township 3, range 1	25	25	.....	25	.....	.....	.....	.....	.....
Township 2, range 6	61	48	13	61	.....	.....	.....	.....	.....
Township A, range 7	19	19	.....	19	.....	.....	.....	.....	.....
Township 2, range 9	14	14	.....	14	.....	.....	.....	.....	.....
1. Plantation	66	65	1	66	.....	.....	.....	.....	.....
2. Plantation	100	98	2	100	.....	.....	.....	.....	.....
"Settlements"	.....	.....	.....	.....	.....	1287	.....	1063	11
PISCATAQUIS.									
Abbot	712	707	5	712	.....	796	.....	747	.....
Atkinson	810	794	16	810	.....	897	.....	895	.....
Barnard	149	140	9	149	.....	172	.....	181	.....
Blanchard	164	164	.....	164	.....	164	.....	192	.....
Bowerbank Plantat'n (k)	83	81	2	83	.....	101	.....	173	.....
Brownville	860	784	76	825	35	793	.....	787	.....

(a) In 1853 Veazie from Bangor.
(b) In 1852 Holden from Brewer.
(c) In 1860 Mattawamkeag from Mattawamkeag Plantation and East Indian Tp.
(d) In 1854 name changed from Kirkland to Hudson.
(e) In 1852 Kenduskeag from Levant.
(f) In 1864 from Mount Chase Plantation.
(g) Also 459 Indians.
(h) Also 2 Indians.
(i) In 1858 Prentiss from Township 7, range 3.
(j) In 1857 from River Township, No. 4.
(k) In 1869 act of incorporation repealed.

COUNTIES.	1870					1860		1850	
	Total.	Native.	Foreign.	White.	Colored.	White.	Colored.	White.	Colored.
PISCATAQUIS—Cont'd.									
Dover	1983	1941	42	1983	.....	1970	.....	1927	.....
Elliottsville Plantation	42	40	2	42	.....	59	.....	102	.....
Foxcroft	1178	1149	29	1178	.....	1102	.....	1045	.....
Greenville	369	317	52	346	l3	310	.....	326	.....
Guilford	818	809	9	818	.....	837	.....	834	.....
Katahdin Iron Works Plantation	35	33	2	35	.....	.....	.....	158	.....
Kilmarnock (m)	.....	.....	.....	.....	.....	.....	.....	322	.....
Kingsbury	174	174	.....	174	.....	191	.....	181	.....
Medford (m)	294	291	3	294	.....	353	.....	.....	.....
Milo	938	896	42	938	.....	959	.....	932	.....
Monson	604	603	1	604	.....	708	.....	654	.....
Orneville	575	546	29	575	.....	512	.....	424	.....
Parkman	1105	1101	4	1105	.....	1166	.....	1243	.....
Sangerville	1140	1129	11	1140	.....	1314	.....	1267	.....
Sebec	954	891	63	954	.....	1152	.....	1223	.....
"Settlements"	.....	.....	.....	.....	.....	.....	.....	148	.....
Shirley	206	206	.....	206	.....	282	.....	247	3
Wellington	681	680	1	681	.....	694	.....	600	.....
Williamsburg	176	164	12	160	16	182	.....	124	.....
Township 4, range 4	5	5	.....	5	.....	.....	.....	.....	.....
Township 8, range 8	173	164	9	173	.....	75	.....	.....	.....
All north of Elliottsville, Greenville, and Shirley	175	133	42	174	(o)	.....	.....	.....	.....
SAGADAHOC.									
Arrowsic (n)	252	251	1	251	1	346	1	.....	.....
Bath (n)	7371	6754	617	7313	58	8027	49	.....	.....
1st ward	1083	1061	22	1083	.....	1183	.....	.....	.....
2d ward	970	916	54	968	2	1187	9	.....	.....
3d ward	1093	977	116	1085	8	1062	14	.....	.....
4th ward	1018	852	166	1003	15	1009	6	.....	.....
5th ward	1071	971	100	1060	11	1159	1	.....	.....
6th ward	866	809	57	864	2	1046	.....	.....	.....
7th ward	1270	1168	102	1250	20	1381	19	.....	.....
Bowdoin (n)	1345	1344	1	1340	5	1744	.....	.....	.....
Bowdoinham (n)	1804	1781	23	1803	1	2343	.....	.....	.....
Georgetown (n)	1135	1119	16	1135	.....	1254	.....	.....	.....
Perkins (n)	71	70	1	71	.....	95	.....	.....	.....
Phipsburg (n)	1344	1316	28	1313	o30	1755	15	.....	.....
Richmond (n)	2442	2381	61	2440	2	2738	1	.....	.....
Topsham (n)	1498	1461	37	1493	5	1694	11	.....	.....
West Bath (n)	373	372	1	373	.....	400	.....	.....	.....
Woolwich (n)	1168	1119	49	1161	7	1311	6	.....	.....
SOMERSET.									
Anson (p)	1745	1719	26	1743	2	2000	.....	848	.....
Athens (q)	1540	1512	28	1540	.....	1417	.....	1460	.....
Atlean (r)	1	.....	1	1	.....	.....	.....	9	.....
Bald Mountain Plantation	8	7	1	8	.....	.....	.....	.....	.....
Bingham	826	773	53	826	.....	831	.....	752	.....
Birch Point Plantation	2	1	1	2	.....	.....	.....	.....	.....
Bloomfield (s)	.....	.....	.....	.....	.....	1397	.....	1301	.....
Bowtown Plantation	14	14	.....	14	.....	26	.....	11	.....
Brighton (q)	627	624	3	627	.....	733	.....	748	.....
Cambridge	472	471	1	472	.....	516	.....	487	.....
Canaan	1472	1447	25	1471	1	1714	1	1696	.....
Carratunk Plantation	214	192	22	214	.....	.....	.....	47	.....
Concord	452	438	14	452	.....	540	.....	550	.....
Cornville	959	936	23	958	1	1141	.....	1260	.....
Dead River Plantation	100	99	1	100	.....	117	.....	90	.....
Dennis (r)	37	31	6	37	.....	.....	.....	.....	.....
Detroit	690	687	3	690	.....	659	.....	517	.....
Embden	803	800	3	803	.....	1041	.....	971	.....
Fairfield	2998	2730	268	2997	1	2750	3	2452	.....
Flagstaff Plantation	112	111	1	112	.....	119	.....	98	.....
Fork's Plantation	159	126	33	159	.....	163	.....	210	.....
Harmony	978	972	6	973	5	1080	1	1107	.....
Hartland (t)	1120	1071	49	1120	.....	1050	.....	960	.....
Holed (r)	1	1	.....	1	.....	.....	.....	.....	.....
Jackmantown Plantation	65	54	11	65	.....	.....	.....	12	.....
Lexington	397	397	.....	397	.....	495	.....	538	.....
Madison	1401	1380	21	1401	.....	1615	.....	1769	.....
Mayfield	96	83	13	96	.....	118	.....	133	.....
Mercer (u)	846	843	3	846	.....	1059	.....	1186	.....
Moose River Plantation	104	79	25	104	.....	135	.....	83	.....
Moscow	528	454	74	528	.....	574	.....	577	.....
New Portland	1454	1448	6	1454	.....	1554	.....	1460	.....
Norridgewock (u) (v)	1756	1702	54	1753	3	1893	5	1838	16
Norridgewock	546	531	15	545	1	.....	.....	.....	.....
North Anson (p)	.....	.....	.....	.....	.....	.....	.....	1167	1
Palmyra	1322	1309	13	1321	1	1596	.....	1623	2
Parlin Pond Plantation	11	11	.....	11	.....	13	.....	13	.....

(l) Also 20 Indians.
(m) In 1855 name changed from Kilmarnock to Medford.
(n) In 1854 from Lincoln County.
(o) Also 1 Indian.
(p) In 1855 North Anson merged in Anson.
(q) In 1862 part of Brighton to Athens.
(r) Unincorporated.
(s) In 1861 Bloomfield merged in Skowhegan.
(t) Part of Hartland to Pittsfield.
(u) Part of Mercer to Norridgewock and Starks.
(v) Part of Smithfield to Norridgewock.
(w) Since 1850 from Hancock County.

TABLE III.—STATE OF MAINE—Continued.

COUNTIES.	1870					1860		1850	
	Total.	Native.	Foreign.	White.	Colored.	White.	Colored.	White.	Colored.
SOMERSET—Cont'd.									
Pittsfield (a)	1813	1761	52	1812	1	1495	.....	1166	.....
Pleasant Ridge Plantation	135	134	1	135	.....	159	.....	143	.....
Ripley	584	580	4	584	.....	655	.....	641	.....
Sand Bar Plantation	15	15	.....	15	.....	16	.....	.....	.....
"Settlements"	.....	.....	.....	.....	.....	.....	.....	1079	.....
Skowhegan (b)	3893	3473	420	3881	c7	2264	2	1755	1
Smithfield (d)	704	702	2	704	.....	792	1	873	.....
Solon	1176	1108	68	1176	.....	1345	.....	1415	.....
St. Albans	1675	1663	12	1674	1	1808	.....	1792	.....
Starks (e)	1083	1080	3	1083	.....	1340	.....	1446	.....
West Fork's Plantation	73	69	4	73	.....	.....	.....	.....	.....
Township 1, range 7	6	6	.....	6	.....	.....	.....	.....	.....
Township 2, range 2	128	126	2	127	1	.....	.....	144	.....
Township 5, range 3	16	6	10	16	.....	8	.....	11	.....
WALDO.									
Appleton (f)	.....	.....	.....	.....	.....	.....	.....	1727	.....
Belfast	5278	5063	215	5270	8	5509	11	5038	13
1st ward	1385	1337	48	1383	2	.....	.....	.....	.....
2d ward	1267	1204	63	1262	5	.....	.....	.....	.....
3d ward	1187	1120	67	1186	1	.....	.....	.....	.....
4th ward	630	606	24	630	.....	.....	.....	.....	.....
5th ward	809	796	13	809	.....	.....	.....	.....	.....
Belmont (g)	628	627	1	628	.....	686	.....	1485	1
Brooks	868	859	9	868	.....	988	.....	1021	.....
Burnham	788	786	2	788	.....	852	5	784	.....
Camden (f)	.....	.....	.....	.....	.....	.....	.....	4005	.....
Frankfort (h) (i)	1152	1115	37	1152	.....	2143	.....	4227	6
Freedom	716	714	2	716	.....	849	.....	948	.....
Hope (f)	.....	.....	.....	.....	.....	.....	.....	1108	.....
Isleboro	1230	1220	10	1230	.....	1276	.....	984	.....
Jackson	707	703	4	707	.....	826	1	827	6
Knox	889	885	4	889	.....	1074	.....	1102	.....
Liberty	907	898	9	902	5	1095	.....	1116	.....
Lincolnville	1900	1891	9	1900	.....	2075	.....	2174	.....
Monroe (i)	1375	1362	13	1375	.....	1703	.....	1606	.....
Montville	1467	1454	13	1467	.....	1682	.....	1881	.....
Morrill (g)	523	523	.....	520	3	628	1	.....	.....
North Haven (f)	.....	.....	.....	.....	.....	.....	.....	806	.....
Northport	902	895	7	902	.....	1178	.....	1260	.....
Palermo	1223	1217	6	1222	1	1372	.....	1659	.....
Prospect (j)	886	870	16	880	6	999	6	2455	12
Searsmont	1418	1405	13	1418	.....	1657	.....	1693	.....
Searsport	2282	2204	78	2280	2	2532	.....	2208	.....
Stockton (j)	2089	2057	32	2086	3	1595	.....	.....	.....
Swanville	770	762	8	770	.....	914	.....	944	.....
Thorndike	730	722	8	730	.....	958	.....	1029	.....
Troy	1201	1197	4	1201	.....	1403	.....	1483	1
Unity	1201	1198	3	1200	1	1320	.....	1557	.....
Vinal Haven (f)	.....	.....	.....	.....	.....	.....	.....	1252	.....
Waldo	648	645	3	648	.....	728	.....	812	.....
Winterport (h)	2744	2615	129	2744	.....	2381	.....	.....	.....
WASHINGTON.									
Addison	1201	1182	19	1201	.....	1272	.....	1152	.....
Alexander	456	396	60	456	.....	445	.....	543	1
Amesbury (k)	.....	.....	.....	.....	.....	.....	.....	125	1
Baileyville	377	293	84	375	2	356	7	431	.....
Baring	364	257	107	364	.....	409	.....	380	.....
Beddington	134	134	.....	134	.....	144	.....	147	.....
Calais	5944	3558	2386	5900	44	5593	28	4740	9
1st ward	1022	605	417	1017	5	1037	4	.....	.....
2d ward	983	566	417	983	.....	1053	.....	.....	.....
3d ward	1280	753	527	1279	1	1376	.....	.....	.....
4th ward	1560	911	649	1522	38	1017	24	.....	.....
5th ward	1099	723	376	1099	.....	1110	.....	.....	.....
Centerville	145	145	.....	145	.....	191	.....	178	.....
Charlotte	467	420	47	467	.....	611	.....	718	.....
Cherryfield	1760	1622	138	1759	1	1755	.....	1648	.....
Codyville Plantation	62	57	5	62	.....	63	.....	.....	.....
Columbia (l)	668	656	12	668	.....	1265	.....	1140	.....
Columbia Falls (l)	608	602	6	605	3	.....	.....	.....	.....
Cooper	360	322	38	360	.....	468	.....	562	.....
Crawford	209	198	11	209	.....	273	.....	324	.....
Cutler	925	890	35	925	.....	890	.....	820	.....
Danforth	313	280	33	313	.....	283	.....	168	.....
Deblois (m)	139	137	2	139	.....	131	.....	.....	.....
Dennysville	488	467	21	487	1	485	.....	457	1

COUNTIES.	1870					1860		1850	
	Total.	Native.	Foreign.	White.	Colored.	White.	Colored.	White.	Colored.
WASHINGTON—Cont'd.									
Devereaux	8	8	.....	8	.....	.....	.....	.....	.....
Dyer	24	20	4	24	.....	.....	.....	.....	.....
East Machias	2017	1830	187	2017	.....	2179	.....	1903	2
Eastport	3736	2605	1131	3702	34	3818	32	4083	42
Edmunds	448	413	35	448	.....	444	.....	446	.....
Forest City Plantation	81	43	38	81	.....	.....	.....	.....	.....
Harrington	1142	1118	24	1142	.....	1130	.....	963	.....
Hinkley	19	19	.....	19	.....	.....	.....	.....	.....
Indian	14	7	7	14	.....	.....	.....	.....	.....
Jackson Brook Plantation	206	132	74	206	.....	93	.....	.....	.....
Jonesborough	522	517	5	514	8	507	11	452	14
Jonesport	1305	1288	17	1305	.....	1148	.....	826	.....
Lubec	2136	1759	377	2135	1	2554	1	2807	7
Machias	2525	2294	231	2508	17	2202	54	1551	39
Machiasport	1526	1466	60	1525	1	1502	.....	1266	.....
Marion	213	195	18	211	2	203	.....	207	.....
Marshfield	350	334	16	350	.....	328	.....	294	.....
Meddybemps	200	175	25	200	.....	297	.....	287	.....
Milbridge	1558	1533	25	1553	5	1282	.....	1170	.....
Northfield	190	186	4	190	.....	261	1	246	.....
Pembroke	2551	2098	453	2550	1	2299	.....	1712	.....
Perry	1149	970	179	1143	6	1194	.....	1319	5
Princeton	1072	898	174	1061	11	626	.....	280	.....
Robbins' Plantation	4	.....	4	4	.....	.....	.....	.....	.....
Robbinston	926	716	210	916	10	1092	21	1028	.....
"Settlements"	.....	.....	.....	.....	.....	.....	.....	827	.....
Steuben	1062	1030	32	1056	6	1181	10	1115	7
Talmadge Plantation	80	65	15	80	.....	96	.....	.....	.....
Tapsfield	463	417	46	463	.....	444	.....	268	.....
Trescott	603	423	180	603	.....	715	.....	782	.....
Vanceboro Plantation	329	101	228	329	.....	.....	.....	.....	.....
Waite Plantation	122	95	27	122	.....	95	.....	.....	.....
Wesley	336	309	27	335	1	343	.....	329	.....
Whiting	414	399	15	414	.....	479	.....	470	.....
Whitneyville	569	487	82	569	.....	579	.....	519	.....
Township 1	246	24	222	245	1	.....	.....	.....	.....
Township 7, range 2	119	110	9	119	.....	.....	.....	.....	.....
Township 9, range 4	71	66	5	71	.....	69	.....	59	.....
Township 14, E. division	149	132	17	149	.....	184	6	167	.....
Township 18, E. division	42	42	.....	42	.....	.....	.....	29	.....
Township 19, E. division	20	18	2	20	.....	.....	.....	20	.....
Township 21	168	152	16	168	.....	85	.....	53	.....
Township 26	8	8	.....	8	.....	.....	.....	8	.....
YORK.									
Acton	1008	969	39	1008	.....	1218	.....	1359	.....
Alfred	1224	1146	78	1222	2	1255	1	1319	.....
Berwick	2291	2040	251	2283	8	2149	6	2116	5
Biddeford	10282	7540	2742	10282	.....	9348	1	6095	.....
1st ward	933	911	22	933	.....	.....	.....	.....	.....
2d ward	1815	956	859	1815	.....	.....	.....	.....	.....
3d ward	1721	1343	378	1721	.....	.....	.....	.....	.....
4th ward	1501	1003	498	1501	.....	.....	.....	.....	.....
5th ward	1320	1046	274	1320	.....	.....	.....	.....	.....
6th ward	1734	1164	570	1734	.....	.....	.....	.....	.....
7th ward	1258	1117	141	1258	.....	.....	.....	.....	.....
Buxton	2546	2500	46	2546	.....	2853	.....	2994	1
Cornish	1100	1085	15	1100	.....	1153	.....	1144	.....
Dayton (n)	611	600	11	611	.....	701	.....	.....	.....
Elliot	1769	1743	26	1768	1	1767	.....	1803	.....
Hollis (n)	1541	1524	17	1540	1	1683	.....	2683	.....
Isle of Shoals	.....	.....	.....	.....	.....	25	.....	29	.....
Kennebunk	2603	2481	122	2601	2	2677	2	2650	.....
Kennebunkport	2372	2307	65	2372	.....	2667	1	2706	.....
Kittery	3333	3159	174	3309	24	2974	.....	2706	.....
Lebanon	1953	1838	115	1953	.....	2040	.....	2207	1
Limerick (o)	1425	1413	12	1423	2	1441	.....	1473	.....
Limington (o)	1630	1630	.....	1630	.....	2004	.....	2116	.....
Lyman	1052	1050	2	1050	2	1306	1	1376	.....
Newfield	1193	1182	11	1193	.....	1349	.....	1418	.....
North Berwick	1623	1599	24	1622	1	1492	.....	1593	.....
Parsonsfield	1894	1892	2	1894	.....	2125	.....	2321	1
Saco	5755	5384	371	5742	13	6217	6	5789	9
Sanford	2397	2224	173	2397	.....	2330	1	2330	.....
Shapleigh	1087	1067	20	1087	.....	1273	.....	1348	.....
South Berwick	2510	2402	108	2498	12	2603	21	2582	10
Waterborough	1548	1539	9	1542	6	1814	10	1985	4
Wells	2773	2728	45	2773	.....	2877	1	2944	1
York	2654	2619	35	2654	.....	2823	2	2976	4

(a) Part of Hartland to Pittsfield.
(b) In 1861 Bloomfield merged in Skowhegan.
(c) Also 5 Indians.
(d) Part of Smithfield to Norridgewock.
(e) Part of Mercer to Norridgewock and Starks.
(f) In 1860 Appleton, Camden, Hope, North Haven, and Vinal Haven to Knox County.
(g) In 1855 Morrill from Belmont.
(h) In 1860 Winterport from Frankfort.
(i) In 1863 part of Frankfort to Monroe.
(j) In 1857 Stockton from Prospect.
(k) Since 1850 depopulated.
(l) In 1863 Columbia Falls from Columbia.
(m) In 1852 Deblois from township 17, middle division.
(n) In 1854 Dayton from Hollis.
(o) In 1870 part of Limington to Limerick.

TABLE III.—STATE OF MARYLAND.

NOTE.—The marginal column marks election districts, whose numbers are official; the names are those in general use. The first indentation marks cities; the second, towns. Names of towns are placed under the names of the election districts in which they are respectively situated. The population of each election district includes that of all towns situated in it.

COUNTIES.	1870					1860		1850	
	Total.	Native.	Foreign.	White.	Colored.	White.	Colored.	White.	Colored.
ALLEGANY.									
1. Altamont	1133	1062	71	1097	36	.....	.....	.....	.....
2. Selbysport	1419	1386	33	1419	.....	.....	.....	.....	.....
3. Grantsville	1786	1672	114	1784	2	.....	.....	.....	.....
4. Westernport	4687	3522	1165	4643	44	.....	.....	.....	.....
5. Frostburg	6131	4212	1919	5909	222	.....	.....	.....	.....
6. Cumberland (a)	1272	1121	151	1238	34	1940	100	.....	.....
7. Old Town	851	818	33	806	45	.....	.....	.....	.....
8. Orleans	633	601	32	588	45	.....	.....	.....	.....
9. Flintstone	1284	1261	23	1249	35	.....	.....	.....	.....
10. Ryan Glade	851	790	61	848	3	.....	.....	.....	.....
11. Accident	1006	849	157	1005	1	.....	.....	.....	.....
12. Mount Savage	2051	1576	475	2045	6	.....	.....	.....	.....
13. Cumberland (a)	1324	1165	159	1288	36	.....	.....	.....	.....
14. Johnstown	673	663	10	670	3	.....	.....	.....	.....
15. Oakland	1396	1268	128	1365	31	.....	.....	.....	.....
16. Lonaconing	3983	2016	1967	3983	.....	.....	.....	.....	.....
Cumberland	8056	6585	1471	7433	623	3822	256	5586	487
ANNE ARUNDEL.									
1.	4171	4134	37	1576	2595	1352	2870	.....	.....
2.	2759	2710	49	1014	1745	1068	1883	.....	.....
3.	3103	3043	60	1449	1654	1440	1771	.....	.....
4.	2799	2753	46	1867	932	1740	1016	.....	.....
5.	2218	2042	176	1328	890	1421	923	.....	.....
6. Annapolis, (city)	5744	5238	506	3882	1862	3228	1301	.....	.....
8.	3663	3642	21	1609	2054	1455	2428	.....	.....
Ellicott's Mills (b)	.....	.....	.....	.....	.....	.....	.....	668	179
Sykesville	.....	.....	.....	.....	.....	.....	.....	122	5
BALTIMORE.									
1.	9328	7463	1865	8005	1323	7143	938	.....	.....
Ellicott City, part of (c)	77	74	3	76	1	.....	.....	.....	.....
2.	3127	2732	395	2736	391	2238	549	.....	.....
3.	6149	5115	1034	5360	789	5028	922	.....	.....
4.	3634	3427	207	2951	683	2750	690	.....	.....
Reisterstown	479	462	17	426	53	.....	.....	.....	.....
Woodensburg	54	53	1	52	2	.....	.....	.....	.....
5.	2014	1973	41	1874	140	1546	164	.....	.....
6.	2235	2128	107	2216	19	1910	48	.....	.....
7.	2823	2755	68	2552	271	2333	277	.....	.....
8.	5720	4882	838	4909	811	4416	828	.....	.....
Lutherville	382	340	42	316	66	.....	.....	.....	.....
Texas	640	414	226	616	24	.....	.....	.....	.....
Warren	317	308	9	316	1	.....	.....	.....	.....
9.	10731	9194	1537	9638	1093	7670	919	.....	.....
10.	2556	2360	196	2019	537	1922	408	.....	.....
11.	4231	3673	558	3575	656	3118	596	.....	.....
12.	8663	6562	2101	7340	1323	5104	835	.....	.....
13.	2176	1849	327	1849	327	1544	239	.....	.....
Baltimore	267354	210870	56484	227794	d39558	184520	27898	140666	28388
1st ward	17263	12299	4964	16815	448	14545	487	13483	1170
2d ward	14522	8727	5795	13458	e1063	8666	674	8490	1002
3d ward	15435	12502	2933	13188	2247	13478	1865	9764	2057
4th ward	9430	6857	2573	8677	753	6553	457	6611	1616
5th ward	13379	10861	2518	9880	3499	4416	944	4430	1282
6th ward	15129	12297	2832	12880	2249	7916	1972	6766	2249
7th ward	16215	12268	3947	15379	836	10984	1421	6590	1070
8th ward	12416	9325	3091	11061	1355	13575	812	8125	828
9th ward	8275	6115	2160	6820	1455	2864	280	4268	472
10th ward	11059	8757	2302	8514	2545	3712	603	4196	837
11th ward	12221	10534	1687	8641	3580	7829	2742	6593	2330
12th ward	10576	9333	1243	8684	1892	7793	2078	7214	2069
13th ward	10387	8637	1750	8562	1825	3691	782	4495	1071
14th ward	11584	9366	2218	9928	1656	5744	1318	6013	1398
15th ward	13854	11246	2608	10645	3209	10101	2960	7753	2549
16th ward	16689	13503	3186	13454	3235	6675	1562	4555	1323
17th ward	11404	8751	2653	11047	357	12784	2171	7389	2445
18th ward	18987	15101	3886	16326	2661	19837	1494	10644	1102
19th ward	13262	11565	1697	11372	f1889	11944	1113	7095	780
20th ward	15267	12826	2441	12463	2804	11413	2163	6192	1338
CALVERT.									
1.	3226	3215	11	1296	1930	1181	1940	.....	.....
2.	3063	3055	8	1403	1660	1294	2183	.....	.....
Prince Frederick-town	64	64	.....	50	14	.....	.....	.....	.....
3.	3576	3570	6	1633	1943	1522	2327	.....	.....
CAROLINE.									
1.	1498	1497	1	948	550	.....	.....	.....	.....
2. Greensborough	2473	2459	14	1499	974	.....	.....	.....	.....
Greensborough	561	557	4	431	130	355	51	.....	.....
3. Dentons	4097	4069	28	2850	1247	.....	.....	.....	.....
Dentons	431	426	5	321	110	.....	.....	.....	.....

(a) Exclusive of part of city of Cumberland.
(b) In 1851 Ellicott's Mills to Howard County.
(c) See note (b,) Howard County.
(d) Also 1 Chinese and 1 Indian.
(e) Also 1 Chinese.

COUNTIES.	1870					1860		1850	
	Total.	Native.	Foreign.	White.	Colored.	White.	Colored.	White.	Colored.
CAROLINE—Cont'd.									
4. Harmony	2527	2515	12	1840	687	.....	.....	.....	.....
5. Federalsburg	1506	1486	20	1206	300	.....	.....	.....	.....
CARROLL.									
1. Taneytown	2368	2306	62	2293	75	2118	94	.....	.....
Stumptown	41	41	.....	33	8	.....	.....	.....	.....
Taneytown	413	374	39	391	22	321	44	263	25
2. Uniontown	3058	2981	77	2861	197	2432	247	.....	.....
Frizzlesburg	161	161	.....	160	1	.....	.....	.....	.....
Union Bridge	323	319	4	317	6	.....	.....	.....	.....
Uniontown	319	318	1	289	30	.....	.....	339	26
3. Myers	1953	1902	51	1944	9	1741	13	.....	.....
Myersville	159	159	.....	159	.....	.....	.....	.....	.....
4. Woolery's	2448	2305	143	2317	131	2067	150	.....	.....
5. Freedom	3008	2852	156	2477	531	2394	560	.....	.....
6. Manchester	3368	3093	275	3353	15	3037	34	.....	.....
Manchester	755	699	56	754	1	640	6	505	12
7. Westminster	5227	4973	254	4669	558	3159	350	.....	.....
Westminster	2310	2208	102	2039	271	.....	.....	784	100
8. Hampstead	1742	1656	86	1714	28	1345	5	.....	.....
Hampstead	235	235	.....	234	1	196	2	.....	.....
9. Franklin	2037	2007	30	1734	303	1514	257	.....	.....
10. Middleburg	1276	1253	23	1240	36	1099	57	.....	.....
11. New Windsor	2134	2088	46	1842	292	1619	241	.....	.....
Mount Vernon	51	49	2	51	.....	.....	.....	.....	.....
New Windsor	396	374	22	363	33	.....	.....	.....	.....
CECIL.									
1. Cecilton	3337	3252	85	2274	1063	2090	1164	.....	.....
Cecilton	462	453	9	285	177	.....	.....	.....	.....
Warwick	320	311	9	274	46	.....	.....	.....	.....
2. Chesapeake City	2683	2543	140	2084	599	2079	531	.....	.....
Chesapeake City	1008	926	82	945	63	.....	.....	400	23
3. Elkton	4170	3962	208	3627	543	3245	607	.....	.....
Elkton	1797	1725	72	1422	375	.....	.....	873	226
4. Fair Hill	2219	2105	114	2102	117	2062	59	.....	.....
5. Northeast	3645	3516	129	3327	318	3155	346	.....	.....
Charlestown	223	221	2	215	8	.....	.....	.....	.....
Northeast	748	733	15	735	13	.....	.....	321	17
6. Rising Sun	2618	2546	72	2493	125	2151	151	.....	.....
Rising Sun	277	273	4	276	1	.....	.....	.....	.....
7. Port Deposit	4198	3994	204	3334	864	2834	672	.....	.....
Port Deposit	1839	1707	132	1352	487	.....	.....	788	220
8. Mount Pleasant	1440	1392	48	1141	299	933	270	.....	.....
9. Brick Meeting-House	1564	1504	60	1478	86	1445	68	.....	.....
CHARLES.									
1. Hill Top	4040	4029	11	1692	2348	1509	2381	.....	.....
2. Allen's Fresh	4584	4568	16	1739	2845	1426	3165	.....	.....
Port Tobacco (g)	215	211	4	121	94	.....	.....	.....	.....
3. Duffield	3485	3456	29	1461	2024	1369	2398	.....	.....
4. Bryantown	3629	3608	21	1526	h2101	1492	2777	.....	.....
DORCHESTER.									
1. Northwest Fork	1652	1650	2	1389	263	1260	146	.....	.....
2. East New Market	2347	2346	1	1139	1208	1204	577	.....	.....
3. Vienna	1568	1568	.....	874	694	806	589	.....	.....
4. Parson's Creek	1748	1746	2	1046	702	1013	555	.....	.....
5. Lake	1409	1409	.....	933	476	914	215	.....	.....
6. Hooper's Island	760	760	.....	625	135	578	61	.....	.....
7. Cambridge	3203	3188	15	1638	1565	1897	1934	.....	.....
Cambridge	1642	1631	11	881	761	818	1044	.....	.....
8. Neck	1280	1280	.....	949	331	1018	188	.....	.....
9. Church Creek	1144	1141	3	506	638	616	489	.....	.....
10. Strait	987	987	.....	934	53	982	37	.....	.....
11. Drawbridge	1087	1085	2	512	575	567	424	.....	.....
12. Williamsburg	1247	1241	6	914	333	799	189	.....	.....
13. Bucktown	885	884	1	310	575	.....	.....	.....	.....
14. Holland Island	141	141	.....	133	8	.....	.....	.....	.....
FREDERICK.									
1. Buckeystown	2414	2397	17	1711	703	1727	1036	.....	.....
2. Frederick (i)	3378	3266	112	2906	472	2866	714	.....	.....
Frederick	8526	7884	642	6703	e1822	6390	1753	4776	1252
1st ward	1187	1083	104	871	316	.....	.....	.....	.....
2d ward	1431	1365	66	965	466	.....	.....	.....	.....
3d ward	1065	1001	64	981	e83	.....	.....	.....	.....
4th ward	619	569	50	555	64	.....	.....	.....	.....
5th ward	1352	1249	103	1111	241	.....	.....	.....	.....
6th ward	1379	1288	91	1089	290	.....	.....	.....	.....
7th ward	1493	1329	164	1131	362	.....	.....	.....	.....
3. Middletown	2874	2851	23	2633	241	2566	252	.....	.....
Middletown	746	740	6	659	87	.....	.....	.....	.....

(f) Also 1 Indian.
(g) Of Port Tobacco 204 in Allen's Fresh; 11 in Duffield.
(h) Also 2 Indians.
(i) Exclusive of city of Frederick.

TABLE III.—STATE OF MARYLAND—Continued.

COUNTIES.	1870					1860		1850	
	Total.	Native.	Foreign.	White.	Colored.	White.	Colored.	White.	Colored.
FREDERICK—Cont'd.									
4. Creagerstown	2006	1992	14	1924	82	1873	91	.....	.....
5. Emmettsburg	3168	2967	201	3030	138	2904	215	.....	.....
Emmettsburg	706	682	24	675	31	.....	.....	756	56
6. Catoctin	1326	1313	13	1308	18	1272	4	.....	.....
7. Urbana	2359	2316	43	1636	723	1500	483	.....	.....
8. Liberty	3281	3221	60	2586	695	2332	734	.....	.....
9. New Market	3476	3438	38	2636	840	2507	826	.....	.....
10. Hauvers	1389	1373	16	1367	22	1132	18	.....	.....
11. Woodsboro	2064	2040	24	1950	114	1886	222	.....	.....
12. Petersville	2574	2516	58	1781	793	1627	703	.....	.....
Berlin	208	205	3	163	45	.....	.....	.....	.....
Burkittsville	293	288	5	272	21	.....	.....	.....	.....
Knoxville	320	306	14	254	66	.....	.....	.....	.....
Petersville	159	147	12	87	72	.....	.....	.....	.....
13. Mount Pleasant	1565	1547	18	1176	389	1115	364	.....	.....
14. Jefferson	1491	1477	14	1224	267	1349	400	.....	.....
Jefferson	257	257	.....	239	18	.....	.....	245	92
15. Mechanicstown	2340	2255	85	2276	64	2360	139	.....	.....
Mechanicstown	583	577	6	562	21	.....	.....	.....	.....
16. Jackson	1699	1684	15	1676	23	1552	32	.....	.....
Myersville	139	139	.....	139	.....	.....	.....	.....	.....
17. Johnsville	1642	1624	18	1476	166	1433	214	.....	.....
HARFORD.									
1. Abingdon	2598	2303	295	2076	522	1846	869	.....	.....
Abingdon	106	103	3	84	22	157	34	.....	.....
2. Hall's Cross Roads	3805	3700	105	2671	1134	3327	1498	.....	.....
Oakington	158	154	4	118	40	.....	.....	.....	.....
3. Belair	5650	5333	317	4406	1244	4045	1237	.....	.....
Belair	633	592	41	497	136	146	51	224	31
4. Marshall's	4409	4236	173	3639	770	3726	759	.....	.....
5. Dublin	3862	3777	85	3118	744	3513	632	.....	.....
Darlington	168	164	4	141	27	.....	.....	.....	.....
Dublin	123	123	.....	119	4	.....	.....	.....	.....
Pylesville	38	38	.....	38	.....	.....	.....	.....	.....
6. Havre de Grace, (town)	2281	2050	231	1840	441	1514	449	1048	287
HOWARD.									
1.	1936	1718	218	1478	458	2672	1108	.....	.....
2.	3604	3211	393	2750	854	2340	965	.....	.....
Ellicott City, part of (a)(b)	1645	1470	175	1291	354	1219	225	.....	.....
Elysville	302	287	15	302	.....	273	1	.....	.....
3. Cross	1734	1590	144	1366	368	1087	621	.....	.....
4. Lisbon	2492	2432	60	1857	635	1548	828	.....	.....
5.	2086	1992	94	1492	594	1434	735	.....	.....
6.	2298	2189	109	1733	565	.....	.....	.....	.....
KENT.									
1. Millington	4419	4323	96	2379	2040	.....	.....	.....	.....
Chestertown	1871	1843	28	1063	808	882	657	.....	.....
Galena	307	300	7	270	37	.....	.....	.....	.....
Massey's Cross Roads	75	75	.....	72	3	.....	.....	.....	.....
Millington	420	414	6	254	166	231	75	.....	.....
Sassafras	281	273	8	157	124	.....	.....	.....	.....
2. Kennedyville	3247	3183	64	1685	1562	.....	.....	.....	.....
Chesterville	81	77	4	69	12	.....	.....	.....	.....
3. Worton	2454	2391	63	1248	1206	.....	.....	.....	.....
4. Chestertown	3639	3590	49	1854	1785	.....	.....	.....	.....
5. Edesville	3343	3293	50	2204	1139	.....	.....	.....	.....
MONTGOMERY.									
1. Cracklin's	3477	3424	53	1911	1566	1851	1408	.....	.....
2. Clarksburg	3064	3006	58	2457	607	2106	693	.....	.....
3. Medley's	3885	3808	77	2304	c1580	1692	1668	.....	.....
4. Rockville	5437	5282	155	3706	1731	3191	1859	.....	.....
Rockville	660	649	11	429	231	313	52	.....	.....
5. Berry's	4700	4551	149	2750	1950	2509	1345	.....	.....
PRINCE GEORGE'S.									
1. Vansville	2273	2130	143	1494	779	2278	1081	.....	.....
2. Bladensburg	3006	2870	136	1795	1211	1504	1404	.....	.....
Bladensburg	410	382	28	297	113	.....	.....	.....	.....
3. Marlborough	3239	3177	62	1213	2026	972	2822	.....	.....
Marlborough	492	473	19	255	237	.....	.....	.....	.....
4. Nottingham	2476	2456	20	1084	1392	969	1569	.....	.....
5. Piscataway	1999	1987	12	1132	867	1265	1775	.....	.....
6. Spaulding	1687	1634	53	1229	458	840	623	.....	.....
7. Queen Anne	2276	2247	29	819	1457	752	2433	.....	.....
8. Aquasco	1723	1713	10	746	977	614	1306	.....	.....
9. Surratt	775	773	2	484	291	456	664	.....	.....
10. Laurel	1684	1622	62	1362	322	.....	.....	.....	.....
Laurel	1148	1110	38	1066	82	.....	.....	.....	.....

COUNTIES.	1870					1860		1850	
	Total.	Native.	Foreign.	White.	Colored.	White.	Colored.	White.	Colored.
QUEEN ANNE.									
1. Dixon's Tavern	3626	3574	52	2542	1084	2304	1399	.....	.....
2. Church Hill	3655	3622	33	2347	1308	2005	1193	.....	.....
3. Centreville	5360	5339	21	2825	2535	2168	2509	.....	.....
Centreville	915	906	9	574	341	.....	.....	.....	.....
4. Kent Island	1847	1837	10	940	907	919	1071	.....	.....
5. Queenstown	1683	1682	1	925	758	1019	1374	.....	.....
SAINT MARY'S.									
1. St. Inigoes	1897	1878	19	720	1177	653	1277	.....	.....
2. Clifton Factory	3001	2977	24	1463	1538	1419	1723	.....	.....
3. Leonardtown	2957	2945	12	1627	1330	1607	1612	.....	.....
Leonardtown	485	476	9	273	212	256	312	.....	.....
4. Chaptico	3553	3529	24	1741	1812	1615	2178	.....	.....
5. Charlotte Hall	1601	1598	3	674	927	649	968	.....	.....
6. Patuxent	1935	1933	2	993	942	855	657	.....	.....
SOMERSET.									
1. Princess Anne	4120	4108	12	2058	2062	1578	1770	.....	.....
Princess Anne	805	803	2	439	366	.....	.....	.....	.....
2. Dame's Quarter	1565	1562	3	1027	538	858	378	.....	.....
3. Brinkley's	2536	2524	12	1397	1139	1114	907	.....	.....
4. Dublin	1454	1453	1	751	703	797	790	.....	.....
5. Hungary Neck	938	935	3	588	350	505	309	.....	.....
6. Potato Neck	2266	2256	10	1196	1070	931	818	.....	.....
7. Smith's Island	399	399	.....	361	38	234	9	.....	.....
8. Lawson's	3349	3338	11	2490	859	1885	686	.....	.....
9. Tangier	1563	1562	1	1048	515	853	708	.....	.....
Barren Creek (d)	.....	.....	.....	.....	.....	1163	380	.....	.....
Quantico (d)	.....	.....	.....	.....	.....	734	659	.....	.....
Salisbury (d)	.....	.....	.....	.....	.....	1582	825	.....	.....
Sharptown (d)	.....	.....	.....	.....	.....	577	125	.....	.....
Trappe (d)	.....	.....	.....	.....	.....	998	539	.....	.....
Tyaskin (d)	.....	.....	.....	.....	.....	1570	1097	.....	.....
TALBOT.									
1. Easton	4637	4584	53	2454	2183	.....	.....	.....	.....
Easton	2110	2088	22	1198	912	797	561	781	632
2. St. Michael's	3448	3435	13	2194	1254	.....	.....	.....	.....
St. Michael's	1095	1091	4	832	263	850	166	723	140
3. Trappe	3939	3893	46	2174	1765	.....	.....	.....	.....
Oxford	227	227	.....	180	47	.....	.....	.....	.....
Trappe	272	270	2	211	61	206	99	.....	.....
4. Chapel	2791	2743	48	1724	1067	.....	.....	.....	.....
5. Bay Hundred	1322	1313	9	925	397	.....	.....	.....	.....
WASHINGTON.									
1. Sharpsburg	2478	2459	19	2300	178	2101	368	.....	.....
Sharpsburg	1001	1000	1	940	61	.....	.....	.....	.....
2. Williamsport	3123	3026	97	2749	374	2121	390	.....	.....
Williamsport	1283	1255	28	1077	206	875	141	863	222
3. Hagerstown	6471	6105	366	5589	882	5315	692	.....	.....
Hagerstown	5779	5442	337	4910	869	3623	509	3261	618
4. Clear Spring	2763	2716	47	2425	338	3285	458	.....	.....
Clear Spring	702	687	15	559	143	.....	.....	.....	.....
5. Hancock	2139	2056	83	1886	253	1777	198	.....	.....
Hancock	860	817	43	739	121	.....	.....	.....	.....
6. Boonsboro	2579	2556	23	2465	114	2867	218	.....	.....
Boonsboro	835	822	13	812	23	816	48	826	117
7. Cavetown	1899	1873	26	1877	22	2754	113	.....	.....
Cavetown	181	178	3	181	.....	.....	.....	167	.....
Smithburg	459	448	11	453	6	462	13	348	18
8. Pleasant Valley	1183	1175	8	1140	43	1003	98	.....	.....
9. Leitersburg	1673	1638	35	1658	15	1917	45	.....	.....
Leitersburg	335	333	2	335	.....	.....	.....	298	.....
10. Funkstown	1649	1627	22	1544	105	1736	167	.....	.....
Funkstown	671	655	16	628	43	606	41	.....	.....
11. Sandy Hook	1316	1280	36	1170	146	969	174	.....	.....
12. Tilghmanton	1489	1480	9	1399	90	1291	141	.....	.....
13. Conococheague	1402	1387	15	1323	79	1169	50	.....	.....
14. Ringgold	763	746	17	763	.....	.....	.....	.....	.....
15. Indian Spring	1565	1542	23	1503	62	.....	.....	.....	.....
16. Beaver Creek	1366	1360	6	1232	134	.....	.....	.....	.....
17. Antietam (e)	854	835	19	851	3	.....	.....	.....	.....
Ridgeville	.....	.....	.....	.....	.....	.....	.....	184	.....
WICOMICO.									
1. Barren Creek (d)	1572	1572	.....	1250	322	.....	.....	.....	.....
2. Quantico (d)	1453	1448	5	850	603	.....	.....	.....	.....
3. Tyaskin (d)	2691	2686	5	1512	1179	.....	.....	.....	.....
4. Pittsburg (g)	2132	2132	.....	1931	201	.....	.....	.....	.....
5. Dennis (g)	683	683	.....	617	66	.....	.....	.....	.....
6. Parson's (g)	1106	1106	.....	877	229	.....	.....	.....	.....
7. Trappe (d)	1288	1286	2	894	394	.....	.....	.....	.....
8. Nutter's (g)	870	870	.....	697	173	.....	.....	.....	.....
9. Salisbury (d)	3312	3291	21	2239	1073	.....	.....	.....	.....
Salisbury	2064	2043	21	1430	634	.....	.....	.....	.....
10. Sharptown (d)	695	691	4	529	166	.....	.....	.....	.....

(a) In 1851 Ellicott City from Anne Arundel County; in 1867 incorporated, and name changed from Ellicott's Mills to Ellicott City.
(b) See note (c,) Baltimore County. Total, 1722: Native, 1544; foreign, 178; white, 1,367; colored, 355.
(c) Also 1 Indian.
(d) In 1867 from Somerset County to Wicomico County.
(e) Exclusive of city of Hagerstown.
(f) In district No. 14.
(g) In 1867 from Worcester County. Dennis and Pittsburg comprise what was formerly Derrickson's Cross Roads.

TABLE III.—STATE OF MARYLAND—Continued.

COUNTIES.	1870					1860		1850	
	Total.	Native.	Foreign.	White.	Colored.	White.	Colored.	White.	Colored.
WORCESTER.									
1. Coston	2832	2828	4	1639	1193	2207	1768	.....	.....
Newtown	1195	1191	4	867	328	457	247	.....	.....
2. Snow Hill	2834	2823	11	1581	1253	1455	1301	.....	.....
Snow Hill	960	949	11	560	400	558	408	.....	.....
3. Berlin	4330	4322	8	2666	1664	2788	1785	.....	.....
Berlin	697	692	5	497	200	553	281	.....	.....
Whaleysville	150	150	.....	117	33	91	62	.....	.....
4. Newark	941	941	.....	583	358	596	489	.....	.....
5. St. Martin's	1133	1133	.....	940	193	809	287	.....	.....
Bishopsville	35	35	.....	35	.....	62	1	.....	.....
WORCESTER—Cont'd.									
6. Colbourne	861	861	.....	694	167	846	338	.....	.....
7. Atkinson	1312	1312	.....	1029	283	810	336	.....	.....
8. Sandy Hill	2176	2170	6	1418	758	.....	.....	.....	.....
Girdletree Hill	74	74	.....	67	7	.....	.....	.....	.....
Lindseyville	54	54	.....	45	9	.....	.....	.....	.....
Sandy Hill	146	145	1	129	17	90	23	.....	.....
Dirickson's Cross Roads (a)	.....	.....	.....	.....	.....	2033	320	.....	.....
Nutter's (b)	.....	.....	.....	.....	.....	884	188	.....	.....
Parson's (b)	.....	.....	.....	.....	.....	1014	407	.....	.....

(a) In 1867 to Wicomico County and called 4. Pittsburg and 5. Dennis.

(b) In 1867 to Wicomico County.

STATE OF MASSACHUSETTS.

NOTE.—The marginal column marks towns; the first indentation, cities.

COUNTIES.	1870					1860		1850	
	Total.	Native.	Foreign.	White.	Colored.	White.	Colored.	White.	Colored.
BARNSTABLE.									
Barnstable	4793	4646	147	4725	68	5100	29	4871	30
Brewster	1259	1200	59	1253	6	1477	12	1516	9
Chatham	2411	2395	16	2410	1	2705	5	2439	.....
Dennis	3269	3179	90	3269	.....	3660	2	3257	.....
Eastham	668	652	16	668	.....	779	.....	845	.....
Falmouth	2237	2114	123	2224	a11	2449	7	2514	5
Harwich	3080	3003	77	3074	6	3421	2	3258	.....
Mashpee (b)	348	343	5	39	a307	305	17	102	.....
Orleans	1323	1304	19	1323	.....	1677	1	1847	1
Provincetown	3865	3076	789	3864	1	3205	1	3156	1
Sandwich	3694	3364	330	3656	38	4462	17	4303	65
Truro	1269	1195	74	1269	.....	1583	.....	2051	.....
Wellfleet	2135	2070	65	2131	4	2320	2	2409	2
Yarmouth	2423	2384	39	2405	18	2747	58	2585	10
BERKSHIRE.									
Adams	12090	8146	3944	11957	c57	6877	47	6134	38
Alford	430	408	22	429	1	542	.....	495	7
Becket	1346	1104	242	1337	9	1566	12	1222	1
Boston Corner	.....	.....	.....	.....	.....	.....	.....	73	.....
Cheshire	1758	1376	382	1751	7	1532	1	1297	1
Clarksburg	686	565	121	686	.....	420	.....	384	.....
Dalton	1252	957	295	1231	21	1202	41	986	34
Egremont	931	878	53	920	11	1062	17	1003	10
Florida	1322	686	636	1322	.....	638	7	561	.....
Great Barrington	4320	3489	831	4226	d93	3722	149	3141	123
Hancock	882	731	151	861	21	816	.....	789	.....
Hinsdale	1695	1121	574	1653	42	1470	41	1232	21
Lanesborough	1393	1087	306	1333	60	1237	71	1139	90
Lee	3866	3007	859	3736	130	4353	67	3132	88
Lenox	1965	1507	458	1861	104	1647	64	1474	125
Monterey	653	602	51	628	25	725	33	723	38
Mount Washington	256	242	14	255	1	319	2	344	7
New Ashford	208	175	33	208	.....	239	.....	186	.....
New Marlborough	1855	1570	285	1845	10	1770	12	1834	13
Otis	960	891	69	928	32	975	23	1221	3
Peru	455	389	66	445	10	488	11	519	.....
Pittsfield	11112	7947	3165	10800	d311	7782	263	5587	285
Richmond	1091	770	321	1089	2	905	9	891	16
Sandisfield	1482	1324	158	1481	1	1581	4	1634	15
Savoy	861	813	48	861	.....	904	.....	955	.....
Sheffield	2535	2197	338	2372	163	2494	127	2587	182
Stockbridge	2003	1605	398	1932	71	2090	46	1922	19
Tyringham	557	517	40	539	18	711	19	798	23
Washington	694	534	160	677	17	934	14	945	8
West Stockbridge	1924	1442	482	1887	37	1536	53	1657	56
Williamstown	3559	2963	596	3492	67	2534	77	2496	130
Windsor	686	649	37	685	1	839	.....	897	.....
BRISTOL.									
Acushnet (e)	1132	1123	9	1127	5	1380	7	.....	.....
Attleborough	6769	5337	1432	6719	50	6047	19	4184	16
Berkley	744	731	13	742	2	824	1	896	12
Dartmouth	3367	3251	116	3280	f81	3857	26	3826	42
Dighton	1817	1663	154	1799	18	1710	23	1628	13
Easton	3668	2913	755	3656	12	3059	8	2326	11
Fairhaven (e)	2626	2565	61	2609	17	3094	24	4256	48
Fall River	26766	15288	11478	26635	g106	13966	69	11444	80
1st ward	6374	3309	3065	6351	23	4032	3	.....	.....
BRISTOL—Cont'd.									
2d ward	5404	2545	2859	5397	7	2912	18	.....	.....
3d ward	4760	2508	2252	4741	19	1922	30	.....	.....
4th ward	4036	2431	1605	3990	h25	2300	2	.....	.....
5th ward	3123	2298	825	3116	d6	1400	1	.....	.....
6th ward	3069	2197	872	3040	i26	1400	6	.....	.....
Freetown	1372	1346	26	1360	12	1509	12	1614	1
Mansfield	2432	2165	267	2422	10	2100	14	1787	2
New Bedford	21320	17645	3675	19806	j1505	20785	1515	15416	1027
1st ward	4371	3196	1175	4307	64	3829	81	.....	.....
2d ward	3198	2879	319	3013	d184	3672	202	.....	.....
3d ward	2836	2644	192	2520	a314	2911	426	.....	.....
4th ward	3418	2897	521	2982	d435	3292	345	.....	.....
5th ward	3433	2802	631	3207	l222	3271	196	.....	.....
6th ward	4064	3227	837	3777	d286	3810	265	.....	.....
Norton	1821	1671	150	1810	11	1847	1	1962	4
Pawtucket (m)	.....	.....	.....	.....	.....	4196	4	3749	4
Raynham	1713	1599	114	1689	24	1719	27	1517	24
Rehoboth	1895	1830	65	1881	d13	1928	[illegible]	2095	9
Seekonk	1021	965	56	1004	17	2629	33	2215	28
Somerset	1770	1559	217	1759	17	1793	.....	1162	4
Swanzey	1294	1214	80	1277	17	1406	24	1511	43
Taunton	18629	14024	4605	18508	121	15264	112	10321	120
1st ward	2762	2168	594	2746	16	.....	.....	.....	.....
2d ward	1751	1351	400	1745	6	.....	.....	.....	.....
3d ward	2941	1931	1010	2933	[illegible]	.....	.....	.....	.....
4th ward	1571	1383	188	1565	6	.....	.....	.....	.....
5th ward	2010	1589	421	2003	7	.....	.....	.....	.....
6th ward	2324	1855	469	2270	54	.....	.....	.....	.....
7th ward	1849	1568	281	1828	21	.....	.....	.....	.....
8th ward	3421	2179	1242	3418	[illegible]	.....	.....	.....	.....
Westport	2724	2685	39	2694	d29	2745	22	2750	45
DUKES.									
Chilmark (n)(o)	476	467	9	474	2	654	.....	734	13
Edgartown	1516	1472	44	1464	52	2102	16	1964	26
Gay Head (o)	160	159	1	9	151	.....	.....	.....	.....
Gosnold (n)(o)	99	88	11	99	.....	.....	.....	.....	.....
Tisbury	1536	1496	40	1495	41	1629	2	1789	14
ESSEX.									
Amesbury	5581	4058	1523	5570	11	3877	.....	3143	.....
Andover (p)	4873	3684	1189	4843	30	4765	.....	6932	13
Beverly	6507	5826	681	6500	d6	6147	7	5360	16
Boxford	847	791	56	845	2	1018	2	981	1
Bradford	2014	1813	201	1985	29	1687	1	1328	.....
Danvers (k)	5600	4633	967	5582	18	5110	.....	8109	.....
Essex	1614	1513	101	1594	20	1677	24	1572	13
Georgetown	2088	1896	192	2088	.....	2075	.....	2049	3
Gloucester	15389	11382	4007	15378	11	10891	13	7775	11
Groveland	1776	1521	255	1776	.....	1447	1	1284	2
Hamilton	790	721	69	786	4	781	8	879	10
Haverhill	13092	11089	2003	13071	21	9995	.....	5866	11
1st ward	1874	1764	110	1868	6	.....	.....	.....	.....
2d ward	1702	1515	187	1699	3	.....	.....	.....	.....
3d ward	2907	2243	664	2904	3	.....	.....	.....	.....
4th ward	1926	1690	236	1923	3	.....	.....	.....	.....
5th ward	2216	1882	334	2215	1	.....	.....	.....	.....
6th ward	2467	1995	472	2462	5	.....	.....	.....	.....

(a) Also 2 Indians.
(b) In 1870 incorporated. Formerly Marshpee District.
(c) Also 75 Chinese and 1 Indian.
(d) Also 1 Indian.
(e) In 1860 Acushnet from Fairhaven.
(f) Also 5 Indians and 1 Chinese.
(g) Also 25 Indians.
(h) Also 21 Indians.
(i) Also 3 Indians.
(j) Also 9 Indians.
(k) In 1855 South Danvers from Danvers.
(l) Also 4 Indians.
(m) In 1861 ceded to Rhode Island.
(n) In 1864 Gosnold from Chilmark.
(o) Formerly the district of Gay Head in Chilmark.
(p) In 1855 North Andover from Andover.

TABLE III.—STATE OF MASSACHUSETTS—Continued.

COUNTIES.	1870					1860		1850	
	Total.	Native.	Foreign.	White.	Colored.	White.	Colored.	White.	Colored.
ESSEX—Cont'd.									
Ipswich	3720	3292	428	3713	*a*6	3290	10	3340	9
Lawrence	28921	16204	12717	28814	*a*106	17634	5	8272	10
1st ward	5183	2999	2184	5170	*a*12	3117	.....	.....	.....
2d ward	5516	3145	2371	5498	18	3679	.....	.....	.....
3d ward	5849	3025	2824	5828	21	4152	1	.....	.....
4th ward	6451	3504	2947	6432	19	4180	4	.....	.....
5th ward	363[illegible]	2051	1579	3594	[illegible]	1328	.....	.....	.....
6th ward	2292	1480	812	2292	.....	1178	.....	.....	.....
Lynn (*b*) (*c*)	28233	23298	4935	27862	371	18857	226	14142	115
1st ward	643	604	39	643	.....	348	.....	.....	.....
2d ward	1287	1181	106	1282	5	862	1	.....	.....
3d ward	5201	4370	831	5067	134	3385	114	.....	.....
4th ward	7268	5747	1521	7159	109	4417	81	.....	.....
5th ward	6908	5810	1098	6880	28	4226	14	.....	.....
6th ward	6042	4845	1197	5961	81	4790	15	.....	.....
7th ward	884	741	143	870	14	829	1	.....	.....
Lynnfield	818	750	68	817	1	866	.....	1718	5
Manchester	1665	1475	190	1665	.....	1697	1	1638	.....
Marblehead	7703	6803	900	7692	11	7644	2	6160	7
Methuen	2959	2455	504	2952	7	2566	.....	2538	.....
Middleton	1010	933	77	1010	.....	940	.....	832	.....
Nahant (*b*)	475	359	116	466	9	378	2	.....	.....
Newbury	1430	1340	90	1424	6	1444	.....	4411	15
Newburyport	12595	10666	1929	12514	81	13347	54	9533	39
1st ward	2045	1915	130	2045	.....	.....	.....	.....	.....
2d ward	1940	1580	360	1939	1	.....	.....	.....	.....
3d ward	1874	1562	312	1859	15	.....	.....	.....	.....
4th ward	2199	1820	379	2167	32	.....	.....	.....	.....
5th ward	2273	1840	433	2258	15	.....	.....	.....	.....
6th ward	2264	1949	315	2246	18	.....	.....	.....	.....
North Andover (*d*)	2549	1839	710	2547	2	2335	8	.....	.....
Peabody (*e*)	7343	5693	1650	7327	16	.....	.....	.....	.....
Rockport	3904	3334	570	3902	2	3235	2	3274	.....
Rowley	1157	1119	38	1157	.....	1277	1	1069	6
Salem	24117	18033	6084	23872	*f*243	21974	278	19940	324
1st ward	4508	3251	1257	4467	41	4274	59	4859	39
2d ward	3950	3413	537	3923	27	3734	43	4110	50
3d ward	3446	2756	690	3394	*f*50	3595	50	6071	172
4th ward	4045	3025	1020	4032	13	4095	7	4900	63
5th ward	4994	3150	1844	4903	91	3443	80	.....	.....
6th ward	3174	2438	736	3153	21	2833	39	.....	.....
Salisbury	3776	3341	435	3775	1	3310	.....	3100	.....
Saugus	2247	1869	378	2246	1	2022	2	1550	2
South Danvers (*c*) (*g*)	.....	.....	.....	.....	.....	6547	2	.....	.....
Swampscott (*c*)	1846	1574	272	1838	8	1526	4	.....	.....
Topsfield	1213	1146	67	1212	1	1291	1	1168	2
Wenham	985	925	60	982	3	1101	4	973	4
West Newbury	2006	1690	316	1995	11	2201	1	1746	.....
FRANKLIN.									
Ashfield	1180	1149	31	1177	*h*2	1302	.....	1394	.....
Bernardston	961	942	19	961	.....	966	2	935	2
Buckland	1946	1430	516	1946	.....	1702	.....	1056	.....
Charlemont	1005	971	34	994	11	1075	.....	1166	7
Colrain	1742	1610	132	1741	1	1790	8	1774	11
Conway	1460	1304	156	1458	2	1688	1	1830	1
Deerfield	3632	2752	880	3592	40	3057	16	2402	19
Erving	579	531	48	579	.....	527	.....	449	.....
Gill	653	636	17	653	.....	683	.....	754	.....
Greenfield	3589	2947	642	3566	23	3179	19	2548	32
Hawley	672	659	13	671	1	670	1	881	.....
Heath	613	598	15	612	1	661	.....	802	1
Leverett	877	859	18	877	.....	964	.....	948	.....
Leyden	518	474	44	518	.....	605	1	716	.....
Monroe	201	196	5	201	.....	236	.....	254	.....
Montague	2224	1786	438	2221	3	1592	1	1517	1
New Salem	987	984	3	987	.....	957	.....	1253	.....
Northfield	1720	1611	109	1718	2	1710	2	1768	4
Orange	2091	2004	87	2091	.....	1622	.....	1701	.....
Rowe	581	564	17	581	.....	619	.....	658	1
Shelburne	1582	1480	102	1578	4	1444	4	1238	1
Shutesbury	614	610	4	613	1	791	7	906	6
Sunderland	832	782	50	832	.....	839	.....	790	2
Warwick	769	745	24	769	.....	932	.....	1021	.....
Wendell	539	510	29	539	.....	702	2	917	3
Whately	1068	907	161	1068	.....	1057	.....	1101	.....
HAMPDEN.									
Agawam (*i*)	2001	1411	590	1985	*h*15	1685	13	.....	.....
Blandford	1026	995	31	1015	11	1240	16	1408	10
Brimfield	1288	1162	126	1285	3	1361	2	1418	2
Chester	1253	1111	142	1249	4	1301	13	1513	8
Chicopee	9607	6103	3504	9601	6	7260	1	8284	7
Granville	1293	1188	105	1286	*h*6	1384	1	1301	4
Holland	344	338	6	344	.....	414	5	448	1
Holyoke	10733	5243	5490	10715	18	4996	1	3226	19
Longmeadow	1342	1174	168	1338	4	1373	3	1250	2
Ludlow	1136	1002	134	1109	27	1164	10	1158	28
Monson	3204	2783	421	3145	59	3089	75	2764	67
Montgomery	318	301	17	311	7	371	.....	386	7
Palmer	3631	2578	1053	3612	*j*15	4075	7	3953	21

COUNTIES.	1870					1860		1850	
	Total.	Native.	Foreign.	White.	Colored.	White.	Colored.	White.	Colored.
HAMPDEN—Cont'd.									
Russell	635	542	93	623	12	590	15	520	1
Southwick	1100	1031	69	1098	2	1179	9	1116	4
Springfield	26703	19773	6930	26136	567	14923	276	11495	271
1st ward	6289	4315	1974	6204	85	.....	.....	.....	.....
2d ward	4182	3192	990	4074	108	.....	.....	.....	.....
3d ward	4558	3270	1288	4399	159	.....	.....	.....	.....
4th ward	3074	2497	577	3031	43	.....	.....	.....	.....
5th ward	3600	3023	577	3498	102	.....	.....	.....	.....
6th ward	1676	1264	412	1612	64	.....	.....	.....	.....
7th ward	1433	1264	169	1432	1	.....	.....	.....	.....
8th ward	1891	948	943	1886	5	.....	.....	.....	.....
Tolland	509	458	51	507	2	586	10	584	10
Wales	831	754	77	831	.....	677	.....	711	.....
Westfield	6519	5542	977	6481	38	5041	14	4163	17
West Springfield (*i*)	2606	1999	607	2600	6	2104	1	2966	13
Wilbraham	2330	2128	202	2319	11	2070	11	2116	11
HAMPSHIRE.									
Amherst	4035	3701	334	3947	*k*87	3122	84	2977	80
Belchertown	2428	2231	197	2411	17	2701	8	2661	19
Chesterfield	811	776	35	811	.....	897	.....	1014	.....
Cummington	1037	963	74	1031	6	1084	1	1164	8
Easthampton	3620	2536	1084	3619	1	1913	3	1340	2
Enfield	1023	888	135	1019	4	1025	.....	1034	2
Goshen	368	358	10	368	.....	439	.....	512	.....
Granby	863	793	70	861	2	907	.....	1104	.....
Greenwich	665	656	9	664	1	699	.....	838	.....
Hadley	2301	1809	492	2275	26	2083	22	1969	17
Hatfield	1594	1183	411	1576	18	1319	18	1058	15
Huntington (*l*)	1156	997	159	1153	3	1216	.....	.....	.....
Middlefield	728	573	155	722	6	745	3	736	1
Northampton	10160	7441	2719	10002	158	6695	93	5120	158
Norwich (*l*)	.....	.....	.....	.....	.....	.....	.....	756	.....
Pelham	673	663	10	672	1	743	5	983	.....
Plainfield	521	518	3	520	1	638	1	512	2
Prescott	541	532	9	541	.....	611	.....	737	.....
South Hadley	2840	2113	727	2838	2	2270	7	2489	6
Southampton	1159	1023	136	1159	.....	1130	.....	1060	.....
Ware	4259	2727	1532	4257	2	3589	8	3782	3
Westhampton	587	539	48	586	1	608	.....	599	3
Williamsburg	2159	1711	448	2150	9	2095	.....	1537	.....
Worthington	860	833	27	854	6	1040	1	1121	13
MIDDLESEX.									
Acton	1593	1449	144	1590	3	1720	6	1605	.....
Arlington (*m*)	3261	2309	952	3228	33	.....	.....	.....	.....
Ashby	994	956	38	994	.....	1091	.....	1207	1
Ashland	2186	1859	327	2185	1	1554	.....	1298	6
Bedford	849	757	92	846	3	838	5	975	.....
Belmont (*n*)	1513	1043	470	1505	8	1198	.....	.....	.....
Billerica	1833	1478	355	1829	4	1776	.....	1646	.....
Boxborough	338	313	25	325	13	391	12	384	11
Brighton	4967	3361	1606	4903	64	3371	4	2351	5
Burlington	626	502	124	625	1	606	.....	545	.....
Cambridge	39634	27579	12055	38785	*h*848	25706	354	15074	141
1st ward	6901	5089	1812	6815	86	3902	37	.....	.....
2d ward	10386	7426	2960	9733	*h*652	6544	250	.....	.....
3d ward	9171	5837	3334	9162	9	7091	10	.....	.....
4th ward	8865	6495	2370	8783	82	5730	48	.....	.....
5th ward	4311	2732	1579	4292	19	2439	9	.....	.....
Carlisle	569	532	37	569	.....	621	.....	632	.....
Charlestown	28323	21399	6924	28196	127	24863	202	17010	206
1st ward	10067	7086	2981	10038	29	.....	.....	.....	.....
2d ward	8277	6530	1747	8264	13	.....	.....	.....	.....
3d ward	9979	7783	2196	9894	85	.....	.....	.....	.....
Chelmsford	2374	1968	406	2372	2	2291	.....	2090	7
Concord	2412	1912	500	2392	20	2232	14	2220	29
Dracut	2078	1666	412	2064	14	1861	20	3463	40
Dunstable	471	452	19	471	.....	487	.....	510	.....
Everett (*o*)	2220	1826	394	2203	17	.....	.....	.....	.....
Framingham	4968	3898	1070	4956	12	4219	8	4236	16
Groton	3584	3059	525	3546	38	3166	27	2510	5
Holliston	3073	2577	496	3071	2	3338	1	2419	9
Hopkinton	4419	3260	1159	4416	3	4339	1	2799	2
Hudson (*p*)	3389	2637	752	3385	4	.....	.....	.....	.....
Lexington	2277	1778	499	2265	12	2328	1	1888	5
Lincoln	791	657	134	783	8	717	1	719	.....
Littleton	983	839	144	972	11	1059	4	964	23
Lowell	40928	26493	14435	40815	*q*111	36786	41	33328	55
1st ward	5620	3573	2047	5616	4	6242	.....	.....	.....
2d ward	6893	4663	2230	6851	42	5876	19	.....	.....
3d ward	7486	4446	3040	7463	*q*21	6331	12	.....	.....
4th ward	8014	5401	2613	7991	23	6571	1	.....	.....
5th ward	8710	5642	3068	8705	5	7536	7	.....	.....
6th ward	4205	2768	1437	4189	16	4230	2	.....	.....
Malden (*o*)	7367	5653	1714	7335	*a*31	5847	18	3520	.....
Marlborough (*p*)	8474	5908	2566	8463	11	5907	4	2931	10
Medford	5717	4402	1315	5694	23	4831	11	3739	10
Melrose	3414	2858	556	3405	9	2527	5	1255	5
Natick	6404	5000	1404	6372	*h*31	5487	28	2718	26
Newton	12825	9469	3356	12735	*q*88	8375	7	5252	6

(*a*) Also 1 Chinese.
(*b*) In 1853 Nahant from Lynn.
(*c*) In 1852 Swampscott from Lynn.
(*d*) In 1855 North Andover from Andover.
(*e*) In 1868 name changed from South Danvers to Peabody.
(*f*) Also 1 Indian and 1 Chinese.
(*g*) In 1855 South Danvers from Danvers.
(*h*) Also 1 Indian.
(*i*) In 1855 Agawam from West Springfield.
(*j*) Also 4 Indians.
(*k*) Also 1 Japanese.
(*l*) In 1855 name changed from Norwich to Huntington.
(*m*) In 1867 name changed from West Cambridge to Arlington.
(*n*) In 1859 Belmont from Waltham, Watertown, and West Cambridge.
(*o*) In 1870 Everett from Malden.
(*p*) In 1866 Hudson from Marlborough and Stow.
(*q*) Also 2 Indians.

TABLE III.—STATE OF MASSACHUSETTS—Continued.

COUNTIES.	1870					1860		1850	
	Total.	Native.	Foreign.	White.	Colored.	White.	Colored.	White.	Colored.
MIDDLESEX—Cont'd.									
North Reading (a)	942	893	49	937	5	1193	10	.....	.....
Pepperell	1842	1686	156	1839	3	1885	10	1750	4
Reading (a)	2664	2442	222	2661	3	2655	7	3094	14
Sherborn	1062	960	102	1054	8	1117	12	1033	10
Shirley	1451	1162	289	1450	1	1467	1	1152	6
Somerville	14685	10553	4132	14658	c26	7997	28	3520	20
South Reading (d)	.....	.....	.....	.....	.....	3204	3	2406	1
Stoneham	4513	3722	791	4483	30	3203	3	2085	.....
Stow (b)	1813	1416	397	1811	2	1641	.....	1454	1
Sudbury	2091	1558	533	2086	5	1691	.....	1578	.....
Tewksbury	1944	1260	684	1913	aa30	1738	6	1044	.....
Townsend	1962	1845	117	1947	15	2000	5	1932	15
Tyngsborough	629	570	59	623	6	620	6	795	4
Wakefield (d)	4135	3347	788	4127	8	.....	.....	.....	.....
Waltham (f)	9065	6460	2605	9056	9	6388	9	4462	2
Watertown (f)	4326	3083	1243	4311	15	3267	3	2835	2
Wayland	1240	1092	148	1233	c6	1188	.....	1115	.....
West Cambridge (f)(bb)	.....	.....	.....	.....	.....	2679	2	2200	2
Westford	1803	1497	306	1797	6	1617	7	1469	4
Weston	1261	1078	183	1261	.....	1243	.....	1205	.....
Wilmington	866	773	93	860	6	919	.....	874	.....
Winchester	2645	1991	654	2635	10	1935	2	1353	.....
Woburn	8560	6124	2436	8557	3	6279	8	3952	4
NANTUCKET.									
Nantucket	4123	3920	203	4038	g80	5966	128	8058	394
NORFOLK.									
Bellingham	1282	1133	149	1282	.....	1310	3	1281	.....
Braintree	3948	3127	821	3942	6	3468	.....	2966	3
Brookline	6650	4357	2293	6626	c23	5161	3	2511	5
Canton	3879	2829	1050	3848	h14	3209	33	2580	18
Cohasset	2130	1851	279	2130	.....	1943	10	1775	.....
Dedham (i)	7342	5432	1910	7295	j44	6305	25	4429	18
Dorchester (i) (k)	.....	.....	.....	.....	.....	9759	10	7963	6
Dover	645	515	130	645	.....	678	1	631	.....
Foxborough	3057	2784	273	3046	11	2875	4	1880	.....
Franklin (l)	2512	2155	357	2502	10	2170	2	1816	2
Hyde Park (i)	4136	2909	1227	4120	16	.....	.....	.....	.....
Medfield	1142	1013	129	1139	3	1082	.....	959	7
Medway (l)	3721	3134	587	3713	8	3188	7	2778	.....
Milton (i)	2683	1991	692	2654	c28	2668	1	2231	10
Needham	3607	2648	959	3593	14	2642	16	1941	3
Norfolk (l)	1081	868	213	1074	7	.....	.....	.....	.....
Quincy	7442	5648	1794	7427	15	6772	6	5010	7
Randolph	5642	4643	999	5627	15	5752	8	4738	3
Roxbury (m) (n)	.....	.....	.....	.....	.....	25077	60	18257	107
1st ward	.....	.....	.....	.....	.....	5853	.....	.....	.....
2d ward	.....	.....	.....	.....	.....	5486	36	.....	.....
3d ward	.....	.....	.....	.....	.....	6574	15	.....	.....
4th ward	.....	.....	.....	.....	.....	3463	.....	.....	.....
5th ward	.....	.....	.....	.....	.....	3701	9	.....	.....
Sharon	1508	1324	184	1507	1	1377	.....	1127	1
Stoughton	4914	4121	793	4893	21	4815	15	3468	26
Walpole (l)	2137	1767	370	2136	1	2036	1	1928	1
West Roxbury (n)	8683	6021	2662	8625	58	6286	24	.....	.....
Weymouth	9010	7719	1291	8979	31	7733	9	5353	16
Wrentham (l)	2292	2044	248	2265	27	3396	10	3021	16
PLYMOUTH.									
Abington	9308	7962	1346	9265	aa42	8490	37	5254	15
Bridgewater	3660	2961	699	3611	49	3714	47	2758	32
Carver	1092	1042	50	1087	5	1178	8	1176	10
Duxbury	2341	2278	63	2336	5	2588	9	2661	18
East Bridgewater	3017	2725	292	3010	7	3205	2	2542	3
Halifax	619	611	8	619	.....	766	.....	784	.....
Hanover	1628	1548	80	1615	13	1564	1	1580	12
Hanson	1219	1178	41	1219	.....	1244	1	1207	10
Hingham	4422	3803	619	4379	43	4317	34	3975	5
Hull	261	232	29	261	.....	285	.....	253	.....
Kingston	1604	1467	137	1603	1	1651	4	1588	3
Lakeville (o)	1159	1109	50	1148	11	1149	11	.....	.....
Marion (p)	896	873	23	896	.....	918	.....	.....	.....
Marshfield	1659	1617	42	1654	5	1870	.....	1821	16
Mattapoisett (q)	1361	1346	15	1346	15	1462	21	.....	.....
Middleborough (o)	4687	4400	287	4669	18	4543	10	5320	16
North Bridgewater	8007	6701	1306	7966	41	6552	32	3908	31
Pembroke	1447	1398	49	1433	14	1509	15	1380	8
Plymouth	6238	5699	539	6096	r119	6186	86	5914	110
Plympton	804	794	10	804	.....	994	.....	927	.....
Rochester (p) (q)	1024	1013	11	1019	5	1227	5	3764	44
Scituate	2350	2109	241	2350	.....	2223	4	2149	.....
South Scituate	1661	1610	51	1582	79	1683	91	1689	81
Wareham	3098	2649	449	3078	20	3174	12	3161	25
West Bridgewater	1803	1555	248	1788	aa14	1837	9	1430	17

COUNTIES.	1870					1860		1850	
	Total.	Native.	Foreign.	White.	Colored.	White.	Colored.	White.	Colored.
SUFFOLK.									
Boston	250526	162540	87986	247013	s3496	175579	2261	134882	1999
1st ward	25484	16906	8578	25430	54	16991	160	9897	120
Deer Island	1001	587	414	995	6	.....	.....	.....	.....
Fort Independence Island	84	56	28	83	1	.....	.....	.....	.....
Fort Warren Island	218	107	111	211	7	.....	.....	.....	.....
Gallop's Island	39	11	28	39	.....	.....	.....	.....	.....
Governor's Island	7	3	4	7	.....	.....	.....	.....	.....
Long Island	64	40	24	64	.....	.....	.....	.....	.....
Rainsford Island	4	4	.....	4	.....	.....	.....	.....	.....
School-ship Geo. M. Barnard	128	111	17	122	6	.....	.....	.....	.....
Spectacle Island	11	7	4	11	.....	.....	.....	.....	.....
Thompson's Island	104	98	6	103	1	.....	.....	.....	.....
Remainder of 1st ward, (East Boston)	23824	15882	7942	23791	33	.....	.....	.....	.....
2d ward	24912	13438	11474	24774	g133	19283	73	8361	115
3d ward	14990	9899	5091	14270	720	14791	g101	9578	31
4th ward	10216	6746	3470	10055	g156	7015	32	16943	112
5th ward	14166	7939	6227	14123	43	10147	aa277	9699	221
6th ward	11792	8717	3075	10014	cc1776	10190	1395	7651	1219
7th ward	28921	15040	13881	28908	13	15350	5	5285	16
8th ward	11278	7821	3457	11238	40	12725	4	9102	1
9th ward	14142	9922	4220	14014	128	10388	40	10847	19
10th ward	13097	9437	3660	12925	172	13383	47	14994	8
11th ward	14617	11168	3449	14514	103	20440	79	19320	73
12th ward	19880	14027	5853	19832	48	24853	48	13205	64
13th ward (t)	8536	5231	3305	8536	.....	.....	.....	.....	.....
14th ward (t)	11385	8259	3126	11349	u31	.....	.....	.....	.....
15th ward (t)	14851	8618	6233	14816	35	.....	.....	.....	.....
16th ward (v)	12259	9372	2887	12215	44	9759	10	7963	6
Chelsea	18547	14595	3952	18307	w238	13259	136	6664	37
1st ward	4956	3743	1213	4907	c48	.....	.....	.....	.....
2d ward	4839	3922	917	4743	c95	.....	.....	.....	.....
3d ward	4709	4004	705	4656	53	.....	.....	.....	.....
4th ward	4043	2926	1117	4001	42	.....	.....	.....	.....
North Chelsea (x)	1197	924	273	1196	1	920	1	933	2
Winthrop (x)	532	455	77	532	.....	544	.....	.....	.....
WORCESTER.									
Ashburnham	2172	1888	284	2165	7	2102	6	1865	10
Athol	3517	3244	273	3513	4	2599	5	2024	10
Auburn	1178	887	291	1173	5	910	4	879	.....
Barre	2572	2289	283	2562	10	2961	12	2962	14
Berlin	1016	965	51	1009	7	1104	2	858	8
Blackstone	5421	3372	2049	5416	5	5451	2	4380	11
Bolton	1014	943	71	1009	5	1341	7	1263	.....
Boylston	800	697	103	783	17	923	6	910	8
Brookfield	2527	2145	382	2513	14	2266	10	1664	10
Charlton	1878	1761	117	1872	6	2047	.....	2005	10
Clinton	5429	3340	2089	5427	2	3859	.....	3107	6
Dana	758	749	9	757	1	871	5	838	4
Douglas	2182	1722	460	2174	8	2442	.....	1878	.....
Dudley	2388	1445	943	2365	23	1721	15	1435	8
Fitchburg	11260	8743	2517	11214	y42	7771	34	5098	22
Gardner	3333	2783	550	3275	58	2606	40	1521	12
Grafton	4594	3367	1227	4570	24	4301	16	3892	12
Hardwick	2219	1555	664	2213	6	1509	12	1620	11
Harvard	1341	1229	112	1330	11	1497	10	1623	7
Holden	2062	1641	421	2054	(z)	1944	1	1933	.....
Hubbardston	1654	1540	114	1632	22	1606	15	1813	12
Lancaster	1845	1546	299	1816	29	1922	10	1687	1
Leicester	2768	1950	818	2768	.....	2748	.....	2268	1
Leominster	3894	3505	389	3894	.....	3521	1	3116	5
Lunenburg	1121	1086	35	1121	.....	1210	2	1248	1
Mendon	1175	1065	110	1129	y42	1303	48	1265	35
Milford	9890	7313	2577	9850	40	9107	25	4807	12
Millbury	4397	2679	1718	4388	9	3294	2	3078	3
New Braintree	640	542	98	640	.....	804	1	849	3
Northborough	1504	1357	147	1504	.....	1563	2	1534	1
Northbridge	3774	2457	1317	3767	aa6	2632	1	2229	1
North Brookfield	3343	2555	788	3338	5	2759	1	1939	.....
Oakham	860	803	57	860	.....	959	.....	1137	.....
Oxford	2669	2224	445	2631	38	3008	26	2372	8
Paxton	646	582	64	643	3	724	1	819	1
Petersham	1335	1268	67	1323	12	1460	5	1526	1
Phillipston	693	661	32	693	.....	764	.....	809	.....
Princeton	1279	1120	159	1277	2	1201	.....	1310	8
Royalston	1354	1262	92	1353	1	1486	.....	1546	.....
Rutland	1024	928	96	1024	.....	1076	.....	1220	3
Shrewsbury	1610	1408	202	1609	1	1557	1	1591	5
Southborough	2135	1707	428	2134	1	1853	1	1347	.....
Southbridge	5208	2921	2287	5200	g3	3570	5	2806	18
Spencer	3952	2747	1205	3950	2	2772	5	2232	12
Sterling	1670	1551	119	1648	22	1881	.....	1795	10
Sturbridge	2101	1644	457	2076	25	2245	e37	2108	11

(a) In 1853 North Reading from Reading.
(b) In 1866 Hudson from Marlborough and Stow.
(c) Also 1 Chinese.
(d) In 1868 name changed from South Reading to Wakefield.
(e) Also 9 Indians.
(f) In 1859 Belmont from Waltham, Watertown, and West Cambridge.
(g) Also 5 Indians.
(h) Also 17 Indians.
(i) In 1868 Hyde Park from Dedham, Dorchester, and Milton.
(j) Also 3 Indians.
(k) In 1869 Dorchester to the city of Boston, Suffolk County, as 16th ward.
(l) In 1870 Norfolk from Franklin, Medway, Walpole, and Wrentham.
(m) In 1867 Roxbury to the city of Boston, Suffolk County, as wards 13, 14, and 15.
(n) In 1851 West Roxbury from Roxbury.
(o) In 1853 Lakeville from Middleborough.
(p) In 1852 Marion from Rochester.
(q) In 1857 Mattapoisett from Rochester.
(r) Also 22 Indians and 1 Chinese.
(s) Also 12 Indians and 5 Japanese.
(t) Wards 13, 14, and 15, formerly city of Roxbury in Norfolk County.
(u) Also 5 Japanese.
(v) Ward 16, formerly the town of Dorchester in Norfolk County.
(w) Also 2 Chinese.
(x) In 1852 Winthrop from North Chelsea.
(y) Also 4 Indians.
(z) Also 8 Indians.
(aa) Also 1 Indian.
(bb) In 1867 name changed from West Cambridge to Arlington.
(cc) Also 2 Indians.

TABLE III.—STATE OF MASSACHUSETTS—Continued.

COUNTIES.	1870					1860		1850	
	Total.	Native.	Foreign.	White.	Colored.	White.	Colored.	White.	Colored.
WORCESTER—Cont'd.									
Sutton	2699	1966	733	2693	6	2676	.....	2594	1
Templeton	2802	2334	468	2797	5	2812	4	2171	2
Upton	1989	1750	239	1986	3	1986	.....	2018	5
Uxbridge	3058	2322	736	3042	16	3096	37	2393	64
Warren	2625	2019	606	2607	18	2086	21	1749	28
Webster	4763	2694	2069	4751	a8	2907	5	2371	.....
Westborough	3601	2942	659	3578	23	2884	29	2355	16
West Boylston	2862	1935	927	2855	7	2501	8	1749	.....
West Brookfield	1842	1584	258	1833	9	1539	9	1344	.....
Westminster	1770	1625	145	1765	5	1832	8	1905	9
Winchendon	3398	2849	549	3393	5	2624	.....	2440	5
Worcester	41105	29159	11946	40588	b513	24688	272	16857	192
1st ward	5009	3790	1219	4923	c83	2617	46	1822	16
2d ward	3927	3179	748	3758	169	2581	58	2358	5
3d ward	5396	3209	2187	5366	30	2355	69	2280	76
4th ward	6175	3719	2456	6144	d30	2840	37	1681	63
5th ward	6695	4046	2649	6676	19	3461	7	1869	.....
6th ward	6244	4634	1610	6151	93	3178	1	2649	15
7th ward	4481	3777	704	4439	42	4462	40	2325	1
8th ward	3178	2805	373	3131	47	3194	14	1873	16

(a) Also 4 Indians. (b) Also 4 Japanese. (c) Also 3 Japanese. (d) Also 1 Japanese.

STATE OF MICHIGAN.

NOTE.—The marginal column marks townships; the first indentation, cities; the second, towns. Names of towns are placed under the names of the townships in which they are respectively situated. The population of each township includes that of all towns situated in it.

COUNTIES.	1870					1860		1850	
	Total.	Native.	Foreign.	White.	Colored.	White.	Colored.	White.	Colored.
ALCONA.									
Alcona (a)	146	78	68	146	.....	.....	.....	.....	.....
Greenbush (b)	86	21	65	86	.....	.....	.....	.....	.....
Harrisville (c)	464	283	181	464	.....	185	.....	.....	.....
ALLEGAN.									
Allegan (d)	3642	3090	552	3600	42	922	16	752	.....
Allegan	2374	2000	374	2342	32	.....	.....	.....	.....
Casco (e)	1264	1170	94	1263	1	296	.....	.....	.....
Cheshire (f)	1443	1373	70	1229	g211	646	30	.....	.....
Clyde (h)	298	283	15	274	24	74	.....	.....	.....
Dorr (i)	1518	1182	336	1518	.....	705	1	124	.....
Fillmore (j)	1436	723	713	1436	.....	663	.....	527	.....
Ganges (e)	1255	1086	169	1255	.....	759	.....	246	.....
Gunplain	2238	1918	320	2235	3	1068	.....	582	5
Plainwell	1035	927	108	1032	3	.....	.....	.....	.....
Heath (d)	1000	903	97	1000	.....	382	.....	.....	.....
Hopkins (i)	1271	1123	148	1271	.....	587	.....	.....	.....
Laketown (k)	660	409	251	660	.....	267	.....	.....	.....
Lee (h)	249	219	30	232	l8	43	.....	.....	.....
Leighton	1206	978	228	1205	1	676	.....	112	.....
Manlius	541	455	86	541	.....	349	.....	82	.....
Martin	963	869	94	963	.....	793	.....	329	.....
Monterey (m)	1284	1161	123	1283	1	927	.....	238	.....
Newark (n)	.....	.....	.....	.....	.....	816	.....	246	.....
Otsego	2396	2142	254	2381	15	1428	.....	818	.....
Otsego	994	910	84	989	5	.....	.....	.....	.....
Overisel (j)	1060	513	547	1060	.....	489	.....	.....	.....
Pine Plains	180	164	16	180	.....	103	.....	34	.....
Salem (m)	1143	893	250	1143	.....	430	.....	.....	.....
Saugatuck (n)	2538	1863	675	2523	(o)	.....	.....	.....	.....
Saugatuck	1026	747	279	1026	.....	.....	.....	.....	.....
Trowbridge (f)	1337	1174	163	1306	31	897	.....	313	.....
Watson	1220	1004	216	1220	.....	902	.....	313	.....
Wayland	1963	1824	139	1890	p8	916	1	404	.....
Wayland	585	553	32	582	3	.....	.....	.....	.....
ALPENA.									
Alpena (q)	2612	1209	1403	2612	.....	.....	.....	.....	.....
Fremont (q)	.....	.....	.....	.....	.....	290	.....	.....	.....
Ossineke (a)	144	57	87	142	2	.....	.....	.....	.....
ANTRIM.									
Banks (r)	504	347	157	504	.....	.....	.....	.....	.....
Elk Rapids (s)	370	214	156	369	1	.....	.....	.....	.....
Helena	483	325	158	483	.....	.....	.....	.....	.....
Megezee (s)	.....	.....	.....	.....	.....	179	.....	.....	.....
Milton	359	217	142	295	(t)	.....	.....	.....	.....
Torch Lake (u)	269	185	84	269	.....	.....	.....	.....	.....
BARRY.									
Assyria	1175	1063	112	1175	.....	948	.....	336	.....
Baltimore	1155	1060	95	1144	11	611	.....	90	.....
Barry	1297	1153	144	1259	38	1064	37	474	4
Carlton	1125	1078	47	1125	.....	678	.....	272	.....
Castleton	1738	1596	142	1738	.....	781	.....	324	.....
Nashville	642	602	40	642	.....	.....	.....	.....	.....
Hastings	2919	2641	278	2918	1	726	.....	541	13
Hastings	1793	1605	188	1792	1	.....	.....	.....	.....
Hope	1143	1026	117	1135	8	669	20	92	7
Irving	1248	1112	136	1248	.....	816	.....	214	.....
Johnstown	1296	1144	152	1296	.....	931	.....	451	.....
Maple Grove	1328	1210	118	1301	27	621	.....	153	.....
Orangeville	1145	1019	126	1144	1	871	.....	364	.....
Prairieville	1280	1154	126	1280	.....	1140	.....	540	15
Rutland	1156	1061	95	1156	.....	689	.....	177	.....
Thornapple	1795	1509	286	1793	2	1002	.....	336	.....
Middleville	541	482	59	541	.....	.....	.....	.....	.....
Woodland	1376	1203	173	1376	.....	976	.....	377	.....
Yankee Springs	1023	953	70	1022	1	614	1	292	.....
BAY.									
Arenac (v)	459	295	164	459	.....	78	.....	.....	.....
Au Gres	255	105	150	255	.....	.....	.....	.....	.....
Bangor (h)	3606	1913	1693	3585	w16	907	.....	.....	.....
Bay City (x)	7064	3789	3275	6981	83	1577	6	.....	.....
1st ward	1796	847	949	1785	11	.....	.....	.....	.....
2d ward	1095	621	474	1080	15	.....	.....	.....	.....
3d ward	1830	1080	750	1807	23	.....	.....	.....	.....
4th ward	1355	709	646	1334	21	.....	.....	.....	.....
5th ward	988	532	456	975	13	.....	.....	.....	.....
Beaver (a)	141	84	57	141	.....	.....	.....	.....	.....
Hampton (v)	946	522	424	938	8	314	.....	.....	.....
Kawkawlin (y)	756	434	322	671	z7	.....	.....	.....	.....
Monitor (b)	568	359	209	568	.....	.....	.....	.....	.....
Portsmouth (h)	1660	1088	572	1658	2	169	.....	.....	.....
Portsmouth	1243	822	421	1241	2	.....	.....	.....	.....
Williams (aa)	445	279	166	445	.....	113	.....	.....	.....
BENZIE.									
Almira (bb)	393	371	22	393	.....	.....	.....	.....	.....
Benzonia (c)	214	194	20	213	1	.....	.....	.....	.....
Colfax (y)	71	60	11	71	.....	.....	.....	.....	.....
Crystal Lake (dd)	585	433	152	585	.....	.....	.....	.....	.....
Gilmore (u)	169	138	31	167	2	.....	.....	.....	.....
Homestead (bb)	163	136	27	151	12	.....	.....	.....	.....
Inland (cc)	204	191	13	204	.....	.....	.....	.....	.....

(a) In 1867 organized.
(b) In 1869 organized.
(c) In 1861 organized.
(d) In 1851 Heath from Allegan.
(e) In 1854 Casco from Ganges.
(f) In 1851 Cheshire from Trowbridge.
(g) Also 3 Indians.
(h) In 1859 organized.
(i) In 1852 Hopkins from Dorr.
(j) In 1856 Overisel from Fillmore.
(k) In 1858 organized.
(l) Also 9 Indians.
(m) In 1855 Salem from Monterey.
(n) In 1861 name changed from Newark to Saugatuck.
(o) Also 15 Indians.
(p) Also 65 Indians.
(q) In 1861 name changed from Fremont to Alpena.
(r) In 1863 organized.
(s) In 1863 name changed from Megezee to Elk Rapids.
(t) Also 64 Indians.
(u) In 1866 organized.
(v) In 1859 Arenac from Hampton.
(w) Also 5 Indians.
(x) In 1865 incorporated.
(y) In 1868 organized.
(z) Also 78 Indians.
(aa) In 1855 organized.
(bb) In 1864 organized.
(cc) Formerly North Climax.
(dd) Since 1860 from Lebanan County.

TABLE III.—STATE OF MICHIGAN—Continued.

COUNTIES.	1870					1860		1850	
	Total.	Native.	Foreign.	White.	Colored.	White.	Colored.	White.	Colored.
BENZIE—Cont'd.									
Joyfield (a)	130	119	11	121	9	.....	.....	.....	.....
Platte (b)	181	140	41	181	.....	.....	.....	.....	.....
Weldon (a)	74	60	14	69	5	.....	.....	.....	.....
BERRIEN.									
Bainbridge	1337	1111	226	1337	.....	928	.....	.....	.....
Benton	3116	2689	427	3095	21	1028	.....	.....	.....
Benton Harbor	661	563	98	656	5	.....	.....	.....	.....
Berrien	1405	1332	73	1361	c43	1223	27	.....	.....
Bertrand	1522	1386	136	1517	5	1533	6	.....	.....
Buchanan	2857	2617	240	2840	17	900	.....	.....	.....
Buchanan	1702	1580	122	1688	14	.....	.....	.....	.....
Chickaming (d)	992	803	189	989	3	311	.....	.....	.....
Galien	856	761	95	856	.....	642	3	.....	.....
Hagar	834	761	73	833	1	438	.....	.....	.....
Lake	1002	881	121	980	22	557	.....	.....	.....
Lincoln	1188	1019	169	1182	6	.....	.....	.....	.....
New Buffalo (d)	1289	828	461	1264	25	815	17	.....	.....
New Buffalo	683	418	265	670	13	.....	.....	.....	.....
Niles (hh)	1909	1713	196	1881	28	2699	127	.....	.....
Niles (e)	4630	3656	974	4463	167	.....	.....	.....	.....
1st ward	1631	1146	485	1506	125	.....	.....	.....	.....
2d ward	950	782	168	940	10	.....	.....	.....	.....
3d ward	1098	963	135	1071	27	.....	.....	.....	.....
4th ward	951	765	186	946	5	.....	.....	.....	.....
Oronoko	1615	1539	76	1609	6	1245	4	.....	.....
Berrien Springs	662	638	24	656	6	.....	.....	.....	.....
Pipestone	1379	1248	131	1312	67	996	56	.....	.....
Royalton	1040	902	138	1040	.....	962	.....	.....	.....
Sodus (f)	906	842	64	885	21	626	49	.....	.....
St. Joseph	2994	2256	738	2848	146	1392	18	.....	.....
Three Oaks	1316	1052	264	1304	12	537	1	.....	.....
Three Oaks	499	444	55	487	12	.....	.....	.....	.....
Watervliet	1674	1505	169	1668	6	1003	13	.....	.....
Weesaw	1243	1146	97	1243	.....	755	.....	.....	.....
BRANCH.									
Algansee	1421	1349	72	1421	.....	1121	.....	608	1
Batavia	1308	1257	51	1308	.....	1189	.....	724	.....
Bethel	1511	1439	72	1506	5	1180	5	679	.....
Bronson	2100	1862	238	2100	.....	1361	3	713	.....
Butler	1430	1345	85	1430	.....	1120	.....	611	.....
California	803	742	61	802	1	713	.....	473	.....
Coldwater (g)	1525	1399	126	1521	4	2889	16	2152	14
Branch	.....	.....	.....	.....	.....	.....	.....	1246	14
Coldwater (h)	4381	3868	513	4352	29	.....	.....	.....	.....
1st ward	1180	1038	142	1172	8	.....	.....	.....	.....
2d ward	1244	1127	117	1237	7	.....	.....	.....	.....
3d ward	916	826	90	906	10	.....	.....	.....	.....
4th ward	1041	877	164	1037	4	.....	.....	.....	.....
Gilead	794	780	14	794	.....	644	.....	503	.....
Girard	1230	1165	65	1229	1	1128	.....	934	.....
Kinderhook	637	617	20	637	.....	552	.....	356	.....
Matteson	1305	1261	44	1305	.....	1005	.....	475	.....
Noble	756	709	47	755	1	642	.....	451	.....
Ovid	1230	1156	74	1230	.....	1193	6	710	.....
Quincy	2586	2492	94	2582	4	1362	.....	1111	.....
Quincy	1092	1059	33	1089	3	.....	.....	.....	.....
Sherwood	1088	1049	39	1087	1	1051	.....	686	.....
Union	2121	2028	93	2114	7	1686	.....	1270	1
CALHOUN.									
Albion	2409	2130	279	2378	i27	1698	22	1662	3
Albion	.....	.....	.....	.....	.....	.....	.....	878	3
Athens	1294	1236	58	1243	(j)	980	.....	533	.....
Battle Creek (k)	1188	1046	142	1163	25	3354	155	833	.....
Battle Creek (e)	5838	5140	698	5523	315	.....	.....	1030	34
1st ward	2379	2060	319	2178	201	.....	.....	.....	.....
2d ward	824	734	90	782	42	.....	.....	.....	.....
3d ward	1285	1166	119	1238	47	.....	.....	.....	.....
4th ward	1350	1180	170	1325	25	.....	.....	.....	.....
Bedford	1466	1282	184	1450	16	1197	13	747	.....
Burlington	1485	1412	73	1485	.....	1090	4	811	.....
Clarence	1075	1003	72	1075	.....	866	.....	485	.....
Clarendon	1150	1073	77	1150	.....	960	.....	669	.....
Convis	1015	923	92	1014	1	1029	.....	621	.....
Eckford	1011	937	74	1009	2	1022	1	711	4
Emmett	1309	1168	141	1301	8	1213	11	1523	59
Fredonia	1031	894	137	1023	8	903	10	618	5
Homer	1575	1397	178	1573	2	1157	1	929	.....
Homer	685	641	44	685	.....	.....	.....	.....	.....
Lee	1123	1033	90	1105	18	858	18	365	16
Leroy	1303	1230	73	1302	1	1174	.....	878	.....
Marengo	1329	1217	112	1327	2	1092	7	1013	1

COUNTIES.	1870					1860		1850	
	Total.	Native.	Foreign.	White.	Colored.	White.	Colored.	White.	Colored.
CALHOUN—Cont'd.									
Marshall (l)	984	850	134	982	2	3637	99	849	1
Marshall (e)	4925	3862	1063	4816	109	.....	.....	1890	82
1st ward	797	669	128	795	2	.....	.....	.....	.....
2d ward	1006	828	178	1000	6	.....	.....	.....	.....
3d ward	1610	1270	340	1579	31	.....	.....	.....	.....
4th ward	1512	1095	417	1442	70	.....	.....	.....	.....
Newton	975	841	134	975	.....	884	.....	569	.....
Pennfield	1132	993	139	1121	11	995	7	597	1
Sheridan	1619	1444	175	1607	12	991	.....	971	1
Tekonsha	1333	1255	78	1332	1	1024	11	651	.....
CASS.									
Calvin	1788	1750	38	694	1094	580	795	466	158
Howard	1171	1038	133	1163	8	1058	81	694	72
Jefferson	1047	1001	46	1046	1	1065	0	882	5
La Grange	1884	1748	136	1824	60	1686	16	1312	15
Cassopolis	728	708	20	678	50	.....	.....	375	4
Marcellus	1255	1172	83	1251	4	749	4	222	.....
Mason	809	788	21	809	.....	766	2	570	.....
Milton	594	547	47	594	.....	574	1	611	.....
Newburg	1314	1176	138	1260	54	807	54	388	.....
Ontwa	995	956	39	995	.....	879	.....	781	.....
Adamsville	104	95	9	104	.....	104	.....	.....	.....
Edwardsburg	297	290	7	297	.....	241	.....	252	.....
Penn	1421	1338	83	1326	95	1119	184	667	31
Pokagon	1386	1299	87	1357	29	1248	1	994	.....
Pokagon	228	211	17	228	.....	122	.....	.....	.....
Summerville	184	172	12	168	16	129	.....	.....	.....
Porter	1933	1859	74	1697	236	1662	170	1154	105
Silver Creek	3084	2787	297	2968	m63	2187	n34	488	3
Dowagiac	1932	1771	161	1873	o54	1149	32	.....	.....
Volinia	1414	1332	82	1369	45	973	20	607	.....
Wayne	999	886	113	998	1	938	.....	682	.....
CHARLEVOIX.									
Charlevoix (p) (g) (r)	456	390	66	235	s8	.....	.....	.....	.....
Evangeline (r)	90	64	26	90	.....	.....	.....	.....	.....
Eveline (r)	294	192	102	294	.....	.....	.....	.....	.....
Marion (p)	302	196	106	302	.....	.....	.....	.....	.....
Norwood (t)	182	134	48	182	.....	.....	.....	.....	.....
South Ann (a)	400	212	188	399	1	.....	.....	.....	.....
CHEBOYGAN.									
Burt (u)	72	65	7	7	(v)	22	(w)	.....	.....
Duncan	831	437	394	783	x2	126	(y)	.....	.....
Inverness	1293	743	550	1235	z6	245	(aa)	.....	.....
CHIPPEWA.									
Sault Ste. Marie	1213	932	281	610	bb3	1163	cc8	890	8
Sault Ste. Marie	.....	.....	.....	.....	.....	555	dd8	.....	.....
Sugar Island	238	126	112	162	(ee)	188	(j)	.....	.....
Sugar Island	.....	.....	.....	.....	.....	119	.....	.....	.....
Warner	238	139	99	178	ff2	.....	.....	.....	.....
CLARE.									
Big Rapids	132	76	56	132	.....	.....	.....	.....	.....
Grant	147	97	50	147	.....	.....	.....	.....	.....
Sheridan	87	80	7	87	.....	.....	.....	.....	.....
CLINTON.									
Bath	1125	1037	88	1125	.....	577	.....	222	.....
Bengal	1086	943	143	1086	.....	638	.....	143	.....
Bingham	2910	2512	398	2894	16	1454	6	185	.....
Dallas	1360	1035	325	1360	.....	907	.....	185	.....
De Witt	1306	1147	159	1306	.....	1132	7	706	.....
Duplain	1493	1301	192	1493	.....	915	.....	419	.....
Eagle	1008	947	61	1008	.....	912	.....	521	.....
Essex	1501	1420	81	1500	1	1013	.....	409	1
Greenbush	1486	1403	83	1481	c4	967	.....	318	.....
Lebanon	1119	1035	84	1119	.....	661	.....	192	.....
Olive	1156	1057	99	1156	.....	627	.....	228	.....
Ovid	2420	2188	232	2400	20	936	.....	172	.....
Riley	1139	1032	107	1120	19	604	1	191	.....
Victor	940	847	93	940	.....	662	.....	277	.....
Watertown	1297	1175	122	1297	.....	808	.....	314	1
Westphalia	1499	1017	482	1499	.....	1089	.....	618	.....
DELTA.									
Centreville	86	43	43	86	.....	.....	.....	.....	.....
Delta (ii)	.....	.....	.....	.....	.....	1052	(gg)	.....	.....

(a) In 1868 organized.
(b) In 1866 organized.
(c) Also 1 Indian.
(d) In 1856 Chickaming from New Buffalo.
(e) In 1859 incorporated.
(f) In 1859 organized.
(g) Exclusive of city of Coldwater.
(h) In 1861 incorporated.
(i) Also 4 Indians.
(j) Also 51 Indians.
(k) Exclusive of city of Battle Creek.
(l) Exclusive of city of Marshall.
(m) Also 53 Indians.
(n) Also 62 Indians.
(o) Also 5 Indians.
(p) In 1867 Marion from Charlevoix.
(q) In 1853 organized.
(r) In 1855 Evangeline and Eveline from Charlevoix.
(s) Also 213 Indians.
(t) In 1869 organized.
(u) In 1860 organized.
(v) Also 65 Indians.
(w) Also 69 Indians.
(x) Also 46 Indians.
(y) Also 8 Indians.
(z) Also 52 Indians.
(aa) Also 47 Indians.
(bb) Also 600 Indians.
(cc) Also 193 Indians.
(dd) Also 33 Indians.
(ee) Also 76 Indians.
(ff) Also 58 Indians.
(gg) Also 120 Indians.
(hh) Exclusive of city of Niles.
(ii) Its township not ascertained.

TABLE III.—STATE OF MICHIGAN—Continued.

COUNTIES.	1870					1860		1850	
	Total.	Native.	Foreign.	White.	Colored.	White.	Colored.	White.	Colored.
DELTA—Cont'd.									
Delton (a)	853	406	427	828	(b)				
Escanaba (c)	1370	774	596	1356	d4				
Masonville (e)	152	62	90	152					
St. Martin's Island	101	78	23	101					
EATON.									
Bellevue	1985	1843	142	1971	14	1551		769	
Bellevue	608	568	40	599	9				
Benton	1355	1262	93	1355		755		344	
Brookfield	1057	1006	51	1057		821		255	
Carmel (f)	2504	2350	154	2479	25	1363		566	1
Charlotte (f)	2253	2068	185	2227	26				
Chester	1117	1056	61	1117		796		380	
Delta	1154	1032	122	1153	1	618			
Eaton (f)	2035	1926	109	2034	1	1267	3	539	
Eaton Rapids	3636	3490	146	3617	19	2887	12	1525	
Eaton Rapids	1221	1149	72	1203	18	569	12		
Kalamo	1363	1282	81	1362	1	1018		429	
Oneida	2047	1907	140	2042	5	1382		490	2
Roxand	1144	1055	89	1144		790		353	
Sunfield	1106	1015	91	1106		507		122	
Vermontville	1801	1685	116	1796	5	875		324	
Vermontville	544	499	45	539	5				
Walton	1645	1546	99	1638	7	1004	g1	464	
Olivet	526	475	51	520	6				
Windsor	1222	1167	55	1222		820		495	
EMMET.									
Bear Creek (h)	254	250	4	20	(i)	12	(j)		
Charlevoix						60	(k)		
La Croix (h)	663	624	39	64	(l)	22	(m)		
Little Traverse (h)	294	286	8	27	(n)	24	(o)		
Old Fort Mackinaw (h)						1	p4		
GENESEE.									
Argentine	1061	973	88	1060	1	856		436	
Atlas	1501	1378	123	1501		1481		1207	
Burton (q) (r)	1667	1356	311	1661	6	1261			
Clayton	1047	898	149	1047		768		418	
Davison	1124	943	181	1124		950		367	
East Genesee								844	
Fenton	3965	3554	411	3950	15	2173	5	873	
Fenton	2353	2085	268	2338	15	733	2		
Linden	565	523	42	565		271			
Flint (r)	2142	1656	486	2142		1585		1608	26
Flint (s)	5386	4194	1192	5334	52	2926	24	1668	2
1st ward	1947	1429	518	1929	18	803	4		
2d ward	1791	1417	374	1766	25	1018	7		
3d ward	1648	1348	300	1639	9	1105	13		
Flushing (t)	1919	1616	303	1913	6	1273		708	
Flushing	687	593	94	684	3	406			
Forest	1564	1179	385	1564		632		178	
Gaines	1316	1131	185	1299	(u)	73	(v)	286	
Genesee (t)	1666	1492	174	1659	7	1211			
Grand Blanc	1367	1226	141	1366	1	1291		1165	
Montrose	805	686	119	796	9	378	11	52	
Mount Morris (t)	1402	1087	315	1402		735			
Mundy	1371	1285	86	1370	1	1228		786	
Richfield	1421	1229	192	1421		962		482	
Thetford	1260	1058	202	1257	3	934		303	
Vienna	1916	1577	339	1913	3	1050		390	
West Genesee								232	
GRAND TRAVERSE.									
Blair (w)	383	297	86	383					
East Bay (w)	466	338	128	466					
Grant (a)	293	202	91	293					
Long Lake (w)	333	277	56	333					
Mayfield (w)	250	205	45	250					
Milton (x)									
Paradise (z)	266	203	63	266		45	(y)		
Peninsula (aa)	667	480	187	664	3	441			
Traverse (aa)	1275	900	375	1262	b8	494			
Whitewater (bb)	510	397	113	510		263			

COUNTIES.	1870					1860		1850	
	Total.	Native.	Foreign.	White.	Colored.	White.	Colored.	White.	Colored.
GRATIOT.									
Arcada (h)	1202	1059	143	1194	8	375			
Alma	402	346	56	402					
Bethany (cc)	1462	1310	152	1455	g1	84	g1		
St. Louis	888	804	84	887	1				
Elba (q)	323	300	23	323		78			
Emerson	590	499	91	590		206			
Fulton	1170	1108	62	1160	10	590	9		
Hamilton (q)	294	277	17	294		49			
La Fayette (q)	288	258	30	288		123			
Newark (q)	1006	925	81	1001	5	395			
New Haven	586	522	64	586		216			
North Shade (h)	890	738	152	888	2	413			
North Star (h)	846	795	51	846		400			
Pine River	981	879	102	981		406			
Seville (q)	575	521	54	575		169			
Sumner (q)	815	708	107	809	6	253			
Washington (q)	551	508	43	551		267			
Wheeler	231	206	25	231					
HILLSDALE.									
Adams	1797	1660	137	1789	8	1557		1129	
Allen	1759	1536	223	1756	3	1590		1033	
Amboy	1160	1111	49	1160		751	5	250	2
Cambria	1683	1559	124	1670	13	1386		716	
Camden	1883	1812	71	1883		1513		594	
Fayette	2172	1932	240	2163	9	468		895	
Hillsdale (dd)	562	534	28	562		617			
Hillsdale (ee)	3518	3057	461	3497	21	2174	3	1064	3
1st ward	749	650	99	748	1				
2d ward	994	867	127	994					
3d ward	895	814	81	890	5				
4th ward	880	726	154	865	15				
Jefferson	1973	1865	108	1973		1452		763	
Litchfield	1946	1819	127	1945	1	1854	1	1361	1
Moscow	1223	1148	75	1223		1078		942	
Pittsford	1675	1583	92	1675		1646		1223	
Ransom	1624	1582	42	1624		1154		549	
Reading	1657	1573	84	1657		1616	1	956	
Scipio	1107	1033	74	1100	7	1028	9	1420	
Jonesville						1003	5	565	
Somerset	1297	1218	79	1297		1201	9	913	
Wheatland	1513	1457	56	1513		1539		1358	
Woodbridge	1321	1277	44	1314	7	876		404	
Wright	1814	1732	82	1814		1139		574	
HOUGHTON.									
Adams (w)	670	253	417	670					
Baraga (e)	160	100	60	155	(b)				
Calumet (ff)	3182	1131	2051	3175	b2				
Copper Harbor (gg)						193	(p)		
Eagle Harbor						1303	3	125	1
Franklin (ff) (hh)	2163	1052	1111	2145	(ii)				
Hancock (hh)	2700	1113	1587	2693	p6	1617	1		
Houghton						2124	jj18	456	
Huron (w)	769	373	396	769					
L'Anse	33	23	10	33		327	kk2	126	
Portage (ll)	1540	841	699	1520	mm12	3808	ii32		
Houghton (ll)						2124	nn18		
Quincy (w)	1117	432	685	1117					
Schoolcraft (a)	669	225	444	669	oo4				
Webster (w)	876	467	409	872	4				
HURON.									
Bingham (pp)	441	170	271	441		326			
Brookfield (w)	116	59	57	116					
Caseville (bb) (qq)	382	209	173	382		190	1		
Colfax (rr)	91	40	51	91					
Dwight (q) (pp)	335	154	181	335		573			
Dwight						278			
Fair Haven (ss)	528	270	258	512	nn1				
Gore (c)	173	89	84	173					
Grant (a) (qq)	309	172	137	309					
Hume (bb)	475	209	266	475		195			
Huron (tt)	403	174	229	403		524			
Lake (qq)	325	156	169	325					

(a) In 1866 organized.
(b) Also 5 Indians.
(c) In 1861 organized.
(d) Also 10 Indians.
(e) In 1869 organized.
(f) Of Charlotte, 1356 in Carmel; 897 in Eaton.
(g) Also 6 Indians.
(h) In 1855 organized.
(i) Also 234 Indians.
(j) Also 201 Indians.
(k) Also 116 Indians.
(l) Also 599 Indians.
(m) Also 462 Indians.
(n) Also 267 Indians.
(o) Also 246 Indians.
(p) Also 1 Indian.
(q) In 1856 organized.
(r) Exclusive of part of city of Flint.
(s) In 1855 incorporated.
(t) In 1855 Mount Morris from Flushing and Genesee.
(u) Also 17 Indians.
(v) Also 47 Indians.
(w) In 1867 organized.
(x) In 1857 organized.
(y) Also 43 Indians.
(z) In 1870 organized.
(aa) In 1853 organized.
(bb) In 1859 organized.
(cc) In 1858 organized.
(dd) Exclusive of city of Hillsdale.
(ee) In 1869 incorporated.
(ff) In 1866 Calumet from Franklin.
(gg) Since 1860 to Keweenaw County.
(hh) In 1863 Franklin from Hancock.
(ii) Also 18 Indians.
(jj) Also 3 Indians.
(kk) Also 253 Indians.
(ll) In 1870 the population of Portage Township and Houghton Village returned as identical.
(mm) Also 8 Indians.
(nn) Also 15 Indians.
(oo) Also 36 Indians.
(pp) In 1857 Bingham from Dwight and Sand Beach.
(qq) In 1867 Lake from Caseville and Grant.
(rr) In 1868 organized.
(ss) In 1863 organized.
(tt) In 1854 organized.

TABLE III.—STATE OF MICHIGAN—Continued.

COUNTIES.	1870					1860		1850	
	Total.	Native.	Foreign.	White.	Colored.	White.	Colored.	White.	Colored.
HURON—Cont'd.									
Meade (a)	213	78	135	213	.....	.....	.....	.....	.....
Paris (b)	891	362	529	891	.....	.....	.....	.....	.....
Port Austin (b)	778	346	432	777	1	.....	.....	.....	.....
Rubicon (c)	746	346	400	746	.....	283	.....	.....	.....
Sand Beach (d)	666	345	321	665	1	176	.....	.....	.....
Sheridan (e)	158	37	121	150	(f)	.....	.....	.....	.....
Sherman	385	173	212	385	.....	342	.....	.....	.....
Sebewaing	907	526	381	907	.....	555	.....	.....	.....
Sigel (g)	181	91	90	147	(h)	.....	.....	.....	.....
Verona (b)	276	104	172	276	.....	.....	.....	.....	.....
White Rock (b) (i)	270	153	117	270	.....	.....	.....	.....	.....
INGHAM.									
Alaiedon	1296	1204	92	1294	2	969	.....	370	7
Aurelius	1506	1396	110	1501	5	1167	.....	501	.....
Bunker Hill	957	855	102	957	.....	672	.....	374	.....
Delhi	1259	1065	194	1259	.....	928	.....	402	.....
Ingham	1392	1268	124	1383	9	1161	.....	739	5
Dansville	443	419	24	442	1	.....	.....	.....	.....
Lansing (j)	823	714	109	823	.....	496	1	.....	.....
Lansing (k)	5241	4403	838	5163	l77	3047	27	1216	13
1st ward	1329	1105	224	1313	16	1072	1	.....	.....
2d ward	1156	970	186	1124	l31	1068	15	.....	.....
3d ward	1591	1364	227	1571	20	907	11	.....	.....
4th ward	1165	964	201	1155	10	.....	.....	.....	.....
Leroy	859	834	25	859	.....	621	.....	254	.....
Leslie	1996	1844	152	1958	38	1247	1	673	.....
Locke	1115	1011	104	1115	.....	863	.....	321	.....
Meridian	1374	1238	136	1374	.....	825	.....	367	.....
Onondaga	1229	1140	89	1228	1	1188	.....	819	.....
Kinneysville	.....	.....	.....	.....	.....	54	.....	.....	.....
Phelpstown (m)	.....	.....	.....	.....	.....	.....	.....	393	.....
Stockbridge	892	834	58	892	.....	875	1	657	.....
Vevay	2332	2163	169	2307	25	1297	6	781	.....
Mason	1212	1123	89	1207	5	361	2	.....	.....
Wheatfield	781	687	94	781	.....	572	1	231	.....
White Oak	979	914	65	978	1	777	.....	508	.....
Williamstown (m)	1237	1098	139	1237	.....	693	.....	.....	.....
IONIA.									
Berlin	1587	1373	214	1587	.....	1025	1	391	.....
Boston	1947	1697	250	1943	4	1239	5	424	.....
Saranac (n)	724	641	83	720	4	.....	.....	.....	.....
Campbell	1120	915	205	1120	.....	519	.....	.....	.....
Danby	1176	1117	59	1176	.....	677	(o)	262	.....
Easton	1401	1208	193	1401	.....	836	.....	397	.....
Ionia	4158	3434	724	4129	29	1920	6	774	.....
Ionia	2500	1991	509	2487	13	.....	.....	.....	.....
Keene	1271	983	288	1271	.....	1140	10	737	.....
Lyons	2855	2531	324	2854	1	1951	.....	850	.....
Lyons	704	623	81	703	1	.....	.....	.....	.....
North Plains	1976	1654	322	1968	8	954	.....	292	.....
Hubbardston	531	456	75	527	4	.....	.....	.....	.....
Odessa	959	884	75	959	.....	484	.....	121	.....
Orange	1382	1194	188	1382	.....	801	.....	378	.....
Orleans	1426	1267	159	1419	7	857	.....	491	.....
Otisco	1578	1381	197	1578	.....	1342	7	1010	8
Portland	2353	2130	223	2349	4	1382	.....	763	.....
Portland	1060	988	72	1056	4	.....	.....	.....	.....
Ronald	1353	1214	139	1352	1	891	1	452	.....
Sebewa	1139	1045	94	1139	.....	594	.....	247	.....
IOSCO.									
Alabaster (p)	235	137	98	235	.....	.....	.....	.....	.....
Grant (q)	107	80	27	107	.....	.....	.....	.....	.....
Oscoda (a)	476	165	311	476	.....	.....	.....	.....	.....
Plainfield (q)	122	106	16	122	.....	.....	.....	.....	.....
Sable	842	445	397	837	r4	73	.....	.....	.....
Tawas (p)	1381	805	576	1376	5	102	.....	.....	.....
ISABELLA.									
Broomfield (s)	118	73	45	118	.....	.....	.....	.....	.....
Chippewa (c)	315	283	32	315	.....	127	.....	.....	.....
Coe (t)	987	930	57	981	6	322	.....	.....	.....
Coldwater (s)	151	137	14	151	.....	.....	.....	.....	.....
Fremont (g)	342	295	47	342	.....	.....	.....	.....	.....
Gillmore	88	75	13	88	.....	.....	.....	.....	.....
Isabella (u)	56	49	7	56	.....	146	(v)	.....	.....
Lincoln (g)	672	588	84	672	.....	.....	.....	.....	.....

COUNTIES.	1870					1860		1850	
	Total.	Native.	Foreign.	White.	Colored.	White.	Colored.	White.	Colored.
ISABELLA—Cont'd.									
Rolland (e)	210	198	12	198	12	.....	.....	.....	.....
Sherman (s)	134	104	30	134	.....	.....	.....	.....	.....
Union (b)	657	566	91	657	.....	.....	.....	.....	.....
Vernon (s)	383	242	141	383	.....	.....	.....	.....	.....
JACKSON.									
Blackman (w)	1470	1175	295	1459	x10	1263	3	.....	.....
Brooklyn (y)	1691	1504	187	1678	13	1329	9	.....	.....
Brooklyn	544	476	68	543	1	333	1	.....	.....
Columbia (z)	1002	955	47	1001	1	881	1	1142	.....
Concord	1465	1259	206	1465	.....	1160	2	983	.....
Grass Lake	2042	1806	236	2038	4	1708	.....	1276	5
Grass Lake	.....	.....	.....	.....	.....	479	.....	.....	.....
Hanover	1093	993	100	1093	.....	968	.....	930	.....
Henrietta	976	893	83	976	.....	897	.....	830	.....
Jackson (w)(aa)	.....	.....	.....	.....	.....	.....	.....	4069	78
Jackson (bb) (ee) (kk)	11447	8999	2448	11085	cc359	4635	164	2287	76
1st ward	2546	2069	477	2441	105	1074	35	.....	.....
2d ward	3228	2818	410	3157	71	1045	.....	.....	.....
3d ward	2332	1680	652	2244	x87	932	36	.....	.....
4th ward	3341	2432	909	3243	dd96	1584	93	.....	.....
Leoni (z)	1376	1283	93	1369	7	1374	22	1290	.....
Liberty	1070	1019	51	1070	.....	1017	.....	891	.....
Napoleon (z)	1030	981	49	1029	1	802	.....	1208	.....
Parma	1514	1401	113	1508	6	1337	10	1080	1
Pulaski	1165	1060	105	1164	1	1100	.....	760	.....
Rives	1345	1167	178	1342	3	1154	.....	518	.....
Sandstone	1598	1428	170	1591	7	1395	.....	822	1
Spring Arbor	1117	1023	94	1114	3	1023	.....	1075	.....
Springport	1292	1222	70	1291	1	1114	.....	759	.....
Summit (aa)	863	759	104	856	7	884	6	.....	.....
Summit (ee)	.....	.....	.....	.....	.....	40	.....	.....	.....
Tompkins	1262	1124	138	1262	.....	951	1	623	.....
Waterloo	1229	1001	228	1229	.....	1461	.....	1090	.....
KALAMAZOO.									
Alamo	1148	1051	97	1148	.....	940	3	417	3
Augusta	608	570	38	606	2	.....	.....	.....	.....
Brady	1382	1268	114	1342	40	1000	11	566	12
Charleston	1369	1269	100	1363	6	1308	1	846	.....
Cooper	1254	1090	164	1254	.....	1224	7	733	.....
Galesburg (ll)	140	131	9	140	.....	.....	.....	.....	.....
Climax	1389	1278	111	1389	.....	1153	7	504	.....
Comstock	2018	1839	179	2009	9	2006	6	1202	.....
Kalamazoo	10447	7871	2576	10085	x361	6722	223	3244	40
Kalamazoo	9181	6845	2336	8848	x332	5855	215	2473	34
Oshtemo	1594	1394	200	1558	36	1217	22	562	25
Pavilion	1208	1062	146	1204	4	963	1	495	.....
Portage	1050	956	94	1035	15	961	12	726	.....
Prairie Ronde	1163	1081	82	1162	1	1033	2	688	2
Richland	1381	1190	191	1374	7	1331	.....	795	.....
Ross	1397	1279	118	1372	25	1510	4	680	.....
Schoolcraft	2136	1961	175	2122	14	1479	19	1084	17
Schoolcraft	932	832	100	932	.....	.....	.....	.....	.....
Texas	1109	955	154	1107	2	822	1	410	.....
Wakeshma	1401	1292	109	1398	3	658	.....	128	.....
KALCASKA.									
Rapid River	424	237	187	423	(x)	.....	.....	.....	.....
KENT.									
Ada	1427	1080	347	1418	(ff)	1116	.....	593	.....
Algoma (gg)	1959	1770	189	1952	7	993	.....	233	.....
Rockford	582	522	60	575	7	.....	.....	.....	.....
Alpine	1445	1179	266	1445	.....	1249	.....	618	.....
Bowne	1275	1022	253	1275	.....	743	.....	214	.....
Byron	1326	1136	190	1320	6	1034	5	309	.....
Caledonia	1599	1125	474	1599	.....	763	.....	99	.....
Cannon	1206	1036	170	1205	1	1061	.....	695	1
Cascade	1157	996	161	1156	1	892	.....	358	.....
Courtland (hh)	1338	1191	147	1338	.....	947	.....	406	.....
Gaines	1205	936	269	1193	12	858	12	308	11
Grand Rapids (jj)	1650	1150	500	1650	.....	1021	.....	461	.....
Grand Rapids (ii)	16507	10782	5725	16407	100	8024	x60	2669	17
1st ward	3484	2111	1373	3441	43	1648	22	.....	.....
2d ward	4780	3066	1714	4761	19	2127	.....	.....	.....
3d ward	3906	2685	1221	3878	28	2271	x25	.....	.....
4th ward	2780	1893	887	2780	.....	1355	13	.....	.....
5th ward	1557	1027	530	1547	10	623	.....	.....	.....
Grattan	1297	1051	246	1297	.....	1127	.....	648	.....

(a) In 1869 organized.
(b) In 1861 organized.
(c) In 1858 organized.
(d) In 1856 organized. In 1857 Bingham from Dwight and Sand Beach.
(e) In 1866 organized.
(f) Also 8 Indians.
(g) In 1863 organized.
(h) Also 34 Indians.
(i) In 1865 name changed from Rock to White Rock.
(j) Exclusive of city of Lansing.
(k) In 1859 incorporated.
(l) Also 1 Chinese.
(m) In 1857 name changed from Phelpstown to Williamstown.
(n) In 1859 name changed from Boston to Saranac.
(o) Also 40 Indians.
(p) In 1866 Alabaster from Tawas.
(q) In 1867 organized.
(r) Also 5 Indians.
(s) In 1868 organized.
(t) In 1855 organized.
(u) In 1857 organized.
(v) Also 848 Indians.
(w) In 1857 Blackman from Jackson.
(x) Also 1 Indian.
(y) In 1859 organized.
(z) In 1859 Napoleon from Columbia, Napoleon, and Leoni.
(aa) In 1857 Summit from Jackson.
(bb) In 1857 incorporated.
(cc) Also 3 Indians.
(dd) Also 2 Indians.
(ee) Since 1860 Summit to the city of Jackson.
(ff) Also 9 Indians.
(gg) In 1857 Solon from Algoma.
(hh) In 1854 Nelson from Courtland.
(ii) In 1850 incorporated.
(jj) Exclusive of city of Grand Rapids.
(kk) In 1860 and 1870 the city of Jackson constitutes Jackson Township.
(ll) Galesburg should be under Charleston.

TABLE III.—STATE OF MICHIGAN—Continued.

COUNTIES.	1870					1860		1850	
	Total.	Native.	Foreign.	White.	Colored.	White.	Colored.	White.	Colored.
KENT—Cont'd.									
Lowell	3086	2576	510	3083	3	1179	22	214	.....
Lowell (a)	1503	1283	220	1500	3	534	13	.....	.....
Nelson (b)	1102	987	115	1102	.....	462	.....	.....	.....
Oakfield	1092	932	160	1092	.....	1078	.....	405	.....
Paris	1543	1202	341	1533	10	1299	15	521	.....
Plainfield	1499	1234	265	1499	.....	1237	3	655	4
Solon (c)	911	804	107	911	.....	393	.....	.....	.....
Sparta (d)	1666	1349	317	1666	.....	931	8	309	.....
Spencer (e)	580	502	78	580	.....	.....	.....	.....	.....
Tyrone (d)	730	633	97	717	13	172	.....	.....	.....
Vergennes	1342	1053	289	1342	.....	1344	.....	876	.....
Walker	1675	1237	438	1675	.....	1430	.....	823	.....
Wyoming	1786	1346	440	1782	4	1237	.....	543	.....
KEWEENAW.									
Clifton (f)	615	285	330	615	.....	.....	.....	.....	.....
Copper Harbor (g)(v)	359	173	186	358	(h)	.....	.....	.....	.....
Eagle Harbor	778	374	404	778	.....	.....	.....	.....	.....
Amygdaloid Mine	61	33	28	61	.....	.....	.....	.....	.....
Copper Falls Mine	454	183	271	454	.....	.....	.....	.....	.....
Eagle Harbor	233	142	91	233	.....	.....	.....	.....	.....
Grant	152	83	69	152	.....	.....	.....	.....	.....
Houghton	1325	665	660	1321	i2	.....	.....	.....	.....
Sherman	929	449	480	929	.....	.....	.....	.....	.....
Sibley (g)	47	30	17	47	.....	.....	.....	.....	.....
LAKE.									
Chase	520	377	143	520	.....	.....	.....	.....	.....
Lake	28	24	4	28	.....	.....	.....	.....	.....
LAPEER.									
Allison (j)	.....	.....	.....	.....	.....	315	.....	.....	.....
Almont (k)	2298	1702	596	2283	15	2283	13	1452	.....
Arcada (l)	418	308	110	418	.....	199	.....	.....	.....
Attica	1620	1217	403	1620	.....	982	.....	462	.....
Burlington (m)	880	400	480	879	1	452	.....	.....	.....
Burnside (j)	1173	599	574	1173	.....	.....	.....	.....	.....
Deerfield (m)	419	292	127	419	.....	109	.....	.....	.....
Dryden	1695	1432	263	1695	.....	1752	.....	1131	.....
Elba	1001	855	146	1001	.....	809	.....	255	.....
Goodland (m)	811	543	268	811	.....	442	n1	.....	.....
Hadley	1461	1288	173	1461	.....	1351	.....	847	.....
Imlay (k)	1243	807	436	1242	1	654	.....	183	.....
Lapeer (k)(o)(p)	1092	859	233	1091	1	2702	29	1447	21
Lapeer (q)	1772	1392	380	1758	14	.....	.....	.....	.....
1st ward	380	268	112	372	8	.....	.....	.....	.....
2d ward	584	486	98	583	1	.....	.....	.....	.....
3d ward	315	256	59	313	2	.....	.....	.....	.....
4th ward	493	382	111	490	3	.....	.....	.....	.....
Marathon	986	747	239	986	.....	588	.....	204	1
Mayfield (o)	1028	858	170	994	34	.....	.....	.....	.....
Metamora	1310	1106	204	1310	.....	1153	.....	821	.....
North Branch (m)	762	389	373	744	18	231	9	.....	.....
Oregon	877	675	202	877	.....	523	.....	205	.....
Rich (r)	499	315	184	499	.....	140	(s)	.....	.....
LEELANAW.									
Bingham (t)	637	460	177	388	(u)	.....	.....	.....	.....
Centreville (r)	939	524	415	869	w1	387	(x)	.....	.....
Crystal Lake (rr)	.....	.....	.....	.....	.....	214	3	.....	.....
Glen Arbor	405	221	184	405	.....	253	.....	.....	.....
Elmwood (t)	535	340	195	528	7	.....	.....	.....	.....
Empire (f)	450	261	189	449	1	.....	.....	.....	.....
Kasson (f)	440	358	82	440	.....	.....	.....	.....	.....
Leelanaw (y)	830	638	192	635	z1	673	(aa)	.....	.....
North Port	238	178	60	221	bb1	355	(cc)	.....	.....
Sleeping Bear (dd)	340	242	98	333	7	.....	.....	.....	.....
LENAWEE.									
Adrian (ee)	1451	1340	111	1435	16	1581	6	2988	18
Adrian (ff)	8438	6779	1659	8247	i189	6091	122	.....	.....
1st ward	2030	1421	609	2024	6	943	16	.....	.....
2d ward	2784	2147	637	2709	75	2175	70	.....	.....
3d ward	1574	1377	197	1499	75	1543	14	.....	.....
4th ward	2050	1834	216	2015	i33	1430	22	.....	.....
Blissfield	1766	1574	192	1749	17	1827	.....	923	1
Cambridge	1110	973	137	1110	.....	1148	.....	973	.....

COUNTIES.	1870					1860		1850	
	Total.	Native.	Foreign.	White.	Colored.	White.	Colored.	White.	Colored.
LENAWEE—Cont'd.									
Clinton (gg)	1356	1174	182	1353	3	.....	.....	.....	.....
Clinton	752	634	118	750	2	680	.....	.....	.....
Deerfield (dd)	1234	1073	161	1229	5	.....	.....	.....	.....
Dover	1494	1422	72	1493	1	1377	.....	1223	.....
Fairfield	1725	1649	76	1724	1	1635	.....	1327	.....
Franklin	1459	1339	120	1441	18	1449	8	1231	.....
Hudson	4094	3671	423	4060	34	2906	23	1544	.....
Hudson	2459	2229	230	2429	30	1468	21	.....	.....
Macon	1439	1272	167	1436	3	1410	.....	1022	8
Madison (ee)	1294	1173	121	1288	6	1481	hh18	2390	14
Medina	1973	1830	143	1972	1	1966	.....	1600	.....
Medina	.....	.....	.....	.....	.....	212	.....	.....	.....
Canandaigua	.....	.....	.....	.....	.....	139	.....	.....	.....
Ogden	1515	1299	216	1515	.....	1033	.....	579	.....
Palmyra	1757	1563	194	1750	7	1653	2	1098	.....
Raisin	1645	1431	214	1623	22	1523	k21	1259	8
Ridgeway	992	852	140	983	9	879	1	633	.....
Riga	1540	1119	421	1535	5	659	5	208	.....
Rollin	1515	1432	83	1514	1	1335	8	1071	9
Rome	1454	1389	65	1452	2	1612	.....	1522	3
Seneca	2396	2305	91	2396	.....	1744	1	1091	1
Morenci	.....	.....	.....	.....	.....	458	1	.....	.....
Tecumseh (gg)	2583	2288	295	2544	39	2729	13	2869	16
Tecumseh	2039	1812	227	2004	35	1629	11	.....	.....
Woodstock	1365	1309	56	1355	10	1143	15	929	20
LIVINGSTON.									
Brighton	1440	1192	248	1438	2	1177	4	1014	1
Brighton	454	383	71	453	1	251	1	.....	.....
Cohoctah (ii)	1176	1042	134	1176	.....	856	.....	.....	.....
Conway	1020	934	86	1020	.....	760	4	459	1
Deerfield	1128	988	140	1128	.....	1015	.....	882	.....
Genoa	992	775	217	984	8	879	.....	754	.....
Green Oak	994	823	171	990	4	939	1	940	1
Hamburg	907	792	115	907	.....	952	1	895	.....
Hamburg	81	67	14	81	.....	.....	.....	.....	.....
Handy	1306	1216	90	1306	.....	927	4	483	1
Hartland	1159	1024	135	1158	1	1203	.....	996	.....
Howell	2563	2230	333	2538	25	1765	1	1155	.....
Howell	.....	.....	.....	.....	.....	753	1	473	.....
Iosco	904	816	88	903	1	770	.....	645	.....
Marion	1111	968	143	1107	4	1010	.....	883	.....
Osceola	1012	878	134	1012	.....	1084	.....	960	.....
Putnam	1361	1185	176	1359	2	1213	.....	977	.....
Pinckney	446	405	41	446	.....	244	.....	.....	.....
Tuscola (ii)	.....	.....	.....	.....	.....	.....	.....	544	.....
Tyrone	1222	1089	133	1218	4	1176	.....	867	.....
Unadilla	1041	943	98	1035	6	1099	11	1027	.....
East Unadilla (jj)	.....	.....	.....	.....	.....	141	.....	.....	.....
Milan (jj)	143	130	13	141	2	.....	.....	.....	.....
MACKINAC.									
Holmes	938	722	216	837	kk2	831	ll20	.....	.....
Moran	373	312	61	315	mm4	104	(nn)	.....	.....
St. Ignace	405	349	56	254	oo19	76	(pp)	.....	.....
MACOMB.									
Armada	1721	1371	350	1706	15	1480	8	1145	1
Armada	494	398	96	481	13	.....	.....	.....	.....
Bruce	2145	1672	473	2143	2	1806	1	1554	1
Chesterfield	2175	1644	531	2175	.....	2150	1	995	1
Clinton	3590	2458	1132	3564	26	2867	26	2124	6
Mount Clemenes	1768	1331	437	1757	11	.....	.....	1297	5
Erin	2466	1542	924	2466	.....	1975	.....	974	.....
Harrison	605	558	47	604	1	545	1	483	.....
Lenox	2134	1542	592	2115	19	1452	1	652	.....
New Haven	413	333	80	413	.....	.....	.....	.....	.....
Macomb	1805	1204	601	1805	.....	1357	1	744	13
Ray	1555	1307	248	1555	.....	1544	.....	1232	.....
Richmond	2181	1615	566	2165	16	1683	2	1000	.....
Memphis	385	244	141	379	6	.....	.....	.....	.....
Shelby	1695	1492	203	1695	.....	1668	7	1482	.....
Sterling	1549	1077	472	1533	16	1077	5	876	.....
Warren	1938	1150	788	1932	6	1333	2	700	.....
Washington	2057	1683	374	2040	17	1837	8	1540	1
MANISTEE.									
Arcadia (qq)	175	155	20	175	.....	.....	.....	.....	.....
Bear Lake (f)	417	291	126	417	.....	.....	.....	.....	.....

(a) In 1857 name changed from Danville to Lowell.
(b) In 1854 Nelson from Courtland.
(c) In 1857 Solon from Algoma.
(d) In 1855 Tyrone from Sparta.
(e) In 1861 organized.
(f) In 1865 organized.
(g) In 1865 Sibley from Copper Harbor.
(h) Also 1 Indian.
(i) Also 2 Indians.
(j) In 1863 name changed from Allison to Burnside.
(k) In 1850 Imlay from Almont and Lapeer.
(l) In 1866 organized.
(m) In 1855 organized.
(n) Also 4 Indians.
(o) In 1869 Mayfield from Lapeer.
(p) Exclusive of city of Lapeer.
(q) In 1869 incorporated.
(r) In 1858 organized.
(s) Also 13 Indians.
(t) In 1863 organized.
(u) Also 249 Indians.
(v) Since 1860 from Houghton County.
(w) Also 69 Indians.
(x) Also 264 Indians.
(y) In 1853 organized.
(z) Also 194 Indians.
(aa) Also 364 Indians.
(bb) Also 16 Indians.
(cc) Also 38 Indians.
(dd) In 1867 organized.
(ee) Exclusive of part of city of Adrian.
(ff) In 1853 incorporated.
(gg) In 1869 Clinton from Tecumseh.
(hh) Also 7 Indians.
(ii) In 1857 name changed from Tuscola to Cohoctah.
(jj) Since 1860 name changed from East Unadilla to Milan.
(kk) Also 99 Indians.
(ll) Also 442 Indians.
(mm) Also 54 Indians.
(nn) Also 140 Indians.
(oo) Also 132 Indians.
(pp) Also 325 Indians.
(qq) In 1870 organized.
(rr) Since 1860 to Benzie County.

TABLE III.—STATE OF MICHIGAN—Continued.

COUNTIES.	1870					1860		1850	
	Total.	Native.	Foreign.	White.	Colored.	White.	Colored.	White.	Colored.
MANISTEE—Cont'd.									
Brown (a)	459	297	162	459		220			
Cleon	85	71	14	85					
Filer (b)	376	181	195	376					
Manistee (a) (b) (tt)	271	137	134	271		645	4		
Manistee (c)	3343	1686	1657	3334	9				
1st ward	405	187	218	405					
2d ward	1050	697	353	1042	8				
3d ward	1203	507	696	1203					
4th ward	685	295	390	684	1				
Marilla (d)	129	100	29	129					
Onekama (e)	255	204	51	255					
Pleasanton (e)	283	182	101	278	5				
Stronach (a) (b)	281	104	177	281			106		
MANITOU.									
Beaver Island						493			
Beaver Island						215			
Chandler	190	117	73	190					
Fox Island	44	34	10	44		9			
Garden Island (f)						18	(g)		
Galilee	203	125	78	203					
North Manitou Isl'd	91	21	70	91		269			
Payenne (a)	287	130	157	287					
South Manitou Isl'd	76	51	25	76		73			
MARQUETTE.									
Chocolay (i)	260	95	165	260		202	j1		
Ishpeming (e)	6103	1757	4346	6094	k1				
Marquette	4617	2186	2431	4497	l58	1589	m58		
Marquette	4000	1927	2073	3880	l58			130	
Munissing (n)	799	305	494	797	(o)				
Negaunee (p)	3254	1450	1804	3252	2	943	1		
Negaunee	2559	1214	1345	2557	2				
MASON.									
Amber (c)	492	418	74	396	(x)				
Freesoil (a)	142	114	28	142		30	(g)		
Grant (e)	125	68	57	125					
Hamlin (r)	124	63	61	116	(k)				
Lincoln (s)	165	92	73	165					
Little Sable (s)						175	(t)		
Pere Marquette (a)	954	560	394	954		110	(u)		
Riverton (v)	538	467	71	442	(x)				
Sherman (e)	152	114	38	152					
Summit (w)	257	186	71	256	1	104	j1		
Victory (e)	314	246	68	275	y9				
MECOSTA.									
Ætna (h)	335	248	87	335					
Austin (z)	346	203	143	346					
Big Rapids (aa) (uu)	465	360	105	465					
Big Rapids (g)	1237	961	276	1223	14				
1st ward	378	307	71	370	8				
2d ward	241	186	55	241					
3d ward	375	296	79	371	4				
4th ward	243	172	71	241	2				
Chippewa (v)	140	111	29	140					
Colfax (z)	146	117	29	146					
Deerfield (r)	564	378	186	562	2				
Fork (e)	162	135	27	162					
Grant (h)	144	130	14	144					
Green (bb)	616	455	161	616		203			
Hinton (i)	390	292	98	390		151	4		
Leonard (aa)						312	1		
Mecosta (r)	262	206	56	257	(cc)				
Millbrook (h)	301	202	99	279	22				
Pearson						299			
Sheridan (e)	134	115	19	134					
Wheatland (dd)	400	287	113	307	ee89				
MENOMINEE.									
Cedarville (ff)	194	109	85	192	(o)				
Menominee	1597	809	788	1585	gg9				
MIDLAND.									
Gladwin (hh)	122	69	53	122					
Homer (dd)	247	202	45	247					
MIDLAND—Cont'd.									
Ingersoll (a)	402	267	135	402		111			
Jasper (r)	139	110	29	139					
Jerome (ii)	355	260	95	355		114			
Lincoln (r)	322	210	112	322					
Midland	1616	1264	352	1600	o14	561	1	64	1
Midland	1160	883	277	1146	14				
Porter (z)	82	66	16	82					
MISSAUKEE.									
Reeder	130	43	87	130					
MONROE.									
Ash	1451	1163	288	1451		2124		1222	7
Bedford	1459	1265	194	1452	7	1238	1	888	
Berlin (e)	1844	1606	238	1844					
Dundee	2384	2060	324	2383	1	1940		1238	1
Erie	1527	1433	94	1518	9	1362		1144	
Exeter	1067	834	233	1067		831	1	458	
Frenchtown	2115	1620	495	2115		1777		1242	
Ida	1020	781	239	1018	2	673		345	
La Salle	1392	1215	177	1392		1327		1099	1
London	1031	893	138	1031		839		626	
Milan	1420	1316	104	1419	1	1045		642	
Monroe (jj)	1003	832	171	1000	3	997		829	8
Monroe	5086	3777	1309	5044	42	3871	21	2775	38
1st ward	2527	1746	781	2488	39	2024	17	1302	24
2d ward	1812	1393	419	1811	1	1362	4	998	14
3d ward	747	638	109	745	2	485		475	
Raisinville	1793	1355	438	1793		1445	3	967	
Summerfield	1464	1315	149	1464		962		472	
Whiteford	1427	1235	192	1414	13	1133	3	695	1
MONTCALM.									
Belvidere (kk)	54	50	4	54					
Bloomer (ll) (mm)	1422	1294	128	1413	9	627	1		
Bushnell (ll) (nn)	1266	1159	107	1250	16	639		66	
Cato (ii) (kk)	523	434	89	523		191			
Crystal (mm)	746	706	40	746		222			
Day (oo) (pp)	510	486	24	510					
Stanton (oo) (pp)	600	576	24	600					
Douglass (oo) (pp)	215	182	33	215					
Eureka	2775	2371	404	2765	10	988		461	
Greenville	1807	1529	278	1798	9	398			
Evergreen (nn) (oo)	489	455	34	489		89			
Fairplains	974	847	127	951	23	481	10	229	
Ferris (ii)	494	455	39	494		184			
Home (pp)	173	161	12	173					
Maple Valley (pp)	462	335	127	462					
Montcalm	1006	662	344	1000	6	364		135	
Pierson (e)	755	607	148	755					
Pine (r)	283	226	57	283					
Reynolds (z)	457	387	70	457					
Richland (d)	88	81	7	88					
Sidney (ii) (oo)	611	564	47	611		172			
Winfield (r)	326	246	80	322	4				
MUSKEGON.									
Blue Lake (qq)	381	325	56	381					
Casenovia (rr)	1094	925	169	1094		604			
Casenovia						82			
Cedar Creek (qq)	660	534	126	660					
Dalton (qq)	401	337	64	401		258			
Egelston (w)	233	194	39	233		93			
Fruitland	228	185	43	228					
Laketon (ss)	1039	559	480	1039					
Lovell (e)	167	127	40	167					
Moorland (i)	194	168	26	194		105			
Muskegon (ss) (vv)	401	217	184	401		285			
Muskegon (c)	6002	3158	2844	5973	29	1438	12		
1st ward	1733	844	889	1723	10				
2d ward	2612	1551	1061	2594	18				
3d ward	1657	763	894	1656	1				
Norton (a)	688	472	216	687	1	197			
Norton						159			
Oceana (qq)	919	599	320	919		214			
Ravenna	1035	783	252	1035		365	2		
White River	1452	866	586	1442	10	364	10		
Whitehall	842	535	307	836	6				

(a) In 1855 organized.
(b) In 1869 Filer from Manistee and Stronach.
(c) In 1869 incorporated.
(d) In 1870 organized.
(e) In 1867 organized.
(f) In 1859 Garden Island to Chandler.
(g) Also 180 Indians.
(h) In 1865 organized.
(i) In 1860 organized.
(j) Also 10 Indians.
(k) Also 8 Indians.
(l) Also 62 Indians.
(m) Also 17 Indians.
(n) Comprises all of the unorganized county of Schoolcraft, which is attached to Marquette County for judicial purposes.
(o) Also 2 Indians.
(p) Formerly Teal Lake.
(q) Also 30 Indians.
(r) In 1861 organized.
(s) In 1861 name changed from Little Sable to Lincoln.
(t) Also 125 Indians.
(u) Also 246 Indians.
(v) In 1868 organized.
(w) In 1859 organized.
(x) Also 96 Indians.
(y) Also 30 Indians.
(z) In 1869 organized.
(aa) In 1865 name changed from Leonard to Big Rapids.
(bb) In 1858 organized.
(cc) Also 5 Indians.
(dd) In 1862 organized.
(ee) Also 4 Indians.
(ff) In 1863 organized.
(gg) Also 3 Indians.
(hh) In 1869 organized from unorganized county of Gladwin and part of Clare County.
(ii) In 1857 organized.
(jj) Exclusive of city of Monroe.
(kk) In 1867 Belvidere from Cato.
(ll) In 1852 Bloomer from Bushnell.
(mm) In 1856 Crystal from Bloomer.
(nn) In 1856 Evergreen from Bushnell.
(oo) Of Stanton Village, 331 in Day; 7 in Douglas; 13 in Evergreen, and 249 in Sidney.
(pp) In 1864 organized.
(qq) In 1865 Blue Lake and Cedar Creek from Dalton and Oceana.
(rr) In 1852 from Chester.
(ss) In 1865 Laketown from Muskegon.
(tt) Exclusive of city of Manistee.
(uu) Exclusive of city of Big Rapids.
(vv) Exclusive of city of Muskegon.

TABLE III.—STATE OF MICHIGAN—Continued.

COUNTIES.	1870					1860		1850	
	Total.	Native.	Foreign.	White.	Colored.	White.	Colored.	White.	Colored.
NEWAYGO.									
Ashland (a)	770	653	117	770	.....	304	.....	.....	.....
Barton (b)	383	349	34	383	.....	38	.....	.....	.....
Beaver (c)	142	124	18	142	.....	.....	.....	.....	.....
Big Prairie (b)	403	344	59	403	.....	275	.....	.....	.....
Bridgeton (b) (d)	397	332	65	372	(e)	201	f16	.....	.....
Brooks (g)	974	817	157	910	h5	543	i23	.....	.....
Newaygo	703	579	124	698	5	.....	.....	.....	.....
Croton (j)	923	778	145	923	.....	535	2	.....	.....
Dayton (k)	771	648	123	771	.....	281	.....	.....	.....
Denver (l)	777	672	105	777	.....	.....	.....	.....	.....
Ensley (m)	606	514	92	606	.....	123	.....	.....	.....
Everett (n)	231	214	17	231	.....	156	.....	.....	.....
Fremont (d) (k)	.....	.....	.....	.....	.....	205	o9	.....	.....
Grant (l)	77	75	2	77	.....	.....	.....	.....	.....
Sheridan (l)	458	383	75	412	(p)	.....	.....	.....	.....
Sherman (m)	382	342	40	382	.....	.....	.....	.....	.....
OAKLAND.									
Addison	1063	960	103	1063	.....	1067	.....	924	.....
Avon	1850	1621	229	1850	.....	1765	4	1456	.....
Bloomfield	2105	1812	293	2084	21	1913	12	1595	8
Brandon	1284	1186	98	1284	.....	1302	.....	893	.....
Commerce	1392	1159	233	1392	.....	1419	6	1428	.....
Farmington	1927	1604	323	1917	10	1880	34	1841	3
Groveland	1180	1024	156	1179	1	1265	.....	988	.....
Highland	1241	1125	116	1239	2	1135	.....	851	.....
Holly	2437	2103	334	2424	13	1599	5	941	.....
Holly	1429	1204	225	1416	13	541	1	.....	.....
Independence	1586	1343	243	1585	1	1641	3	1279	.....
Clarkston	471	420	51	471	.....	373	3	.....	.....
Lyon	1298	1101	197	1291	7	1620	8	1133	1
Milford	1767	1493	274	1744	23	1663	1	1470	.....
Novi	1351	1219	132	1326	25	1463	2	1428	.....
Oakland	1086	976	110	1086	.....	1070	.....	976	2
Orion	1151	1017	134	1150	1	1283	9	1119	.....
Orion	304	270	34	303	1	283	9	.....	.....
Oxford	1367	1243	124	1362	5	1398	4	1019	.....
Pontiac (q)	1075	912	163	1072	3	1536	18	1139	.....
Pontiac (r)	4867	3914	953	4591	276	2436	139	1662	19
1st ward	1164	927	237	1154	10	.....	.....	.....	.....
2d ward	3703	2987	716	3437	266	.....	.....	.....	.....
Rose	1169	1035	134	1168	1	1166	.....	886	.....
Royal Oak	1520	1160	360	1489	31	1189	33	1066	26
Southfield	1547	1260	287	1540	7	1480	17	1658	.....
Springfield	1378	1161	217	1376	2	1424	1	956	.....
Troy	1541	1253	288	1525	16	1688	11	1424	3
Waterford	1362	1163	199	1360	2	1289	.....	1084	1
West Bloomfield	1143	986	157	1126	17	1113	1	1086	.....
White Lake	1180	940	240	1179	1	1142	1	904	1
OCEANA.									
Benona (s)	637	477	160	637	.....	260	t9	.....	.....
Clay Banks (u)	462	331	131	462	.....	271	.....	.....	.....
Colfax (c)	77	74	3	77	.....	.....	.....	.....	.....
Crystal (v)	181	171	10	72	(w)	.....	.....	.....	.....
Elbridge (x)	524	517	7	50	(y)	235	.....	.....	.....
Ferry (z)	366	327	39	366	.....	.....	.....	.....	.....
Golden (aa)	335	258	77	335	.....	.....	.....	.....	.....
Grant (v)	208	160	48	208	.....	.....	.....	.....	.....
Greenwood (x)	249	216	33	249	.....	75	(bb)	.....	.....
Hart (cc)	1004	930	74	1000	4	.....	.....	.....	.....
Indian Reservation	.....	.....	.....	.....	.....	25	(dd)	.....	.....
Leavitt (v)	316	286	30	316	.....	.....	.....	.....	.....
Newfield (v)	265	234	31	265	.....	.....	.....	.....	.....
Otto (cc)	135	118	17	128	7	88	ee1	.....	.....
Pentwater (u)	1414	1031	383	1402	ff2	205	(gg)	.....	.....
Pentwater	1294	940	354	1282	ff2	.....	.....	.....	.....
Shelby (hh)	557	432	125	557	.....	.....	.....	.....	.....
Ware (cc)	492	380	112	492	.....	.....	.....	.....	.....
ONTONAGON.									
Algonquin	54	32	22	54	.....	77	.....	.....	.....
Carp Lake (aa)	25	17	8	23	(jj)	.....	.....	.....	.....
Greenland (kk)	548	295	253	548	.....	330	.....	.....	.....
Ontonagon (kk)	739	512	227	711	ll13	1164	24	383	6
ONTONAGON—Cont'd.									
Pewabic	.....	.....	.....	.....	.....	109	.....	.....	.....
Rockland (mm)	1479	858	621	1477	(jj)	2858	.....	.....	.....
Rosendale (nn)	.....	.....	.....	.....	.....	595	.....	.....	.....
Webster (nn)	.....	.....	.....	.....	.....	340	.....	.....	.....
Williamsburg (nn)	.....	.....	.....	.....	.....	98	.....	.....	.....
OSCEOLA.									
Evart	168	148	20	168	.....	.....	.....	.....	.....
Green (aaa)	.....	.....	.....	.....	.....	27	.....	.....	.....
Hartwick (oo)	47	46	1	47	.....	.....	.....	.....	.....
Hersey	286	195	91	270	(pp)	.....	.....	.....	.....
Highland (oo)	58	45	13	58	.....	.....	.....	.....	.....
Leroy	148	129	19	148	.....	.....	.....	.....	.....
Lincoln	334	253	81	334	.....	.....	.....	.....	.....
Middle Branch	49	35	14	49	.....	.....	.....	.....	.....
Orient	54	45	9	54	.....	.....	.....	.....	.....
Osceola	137	112	25	137	.....	.....	.....	.....	.....
Richmond	653	281	372	652	1	.....	.....	.....	.....
Sherman	116	104	12	116	.....	.....	.....	.....	.....
Sylvan	43	42	1	43	.....	.....	.....	.....	.....
OTTAWA.									
Allendale (qq)	799	660	139	799	.....	245	.....	168	.....
Allendale	.....	.....	.....	.....	.....	179	.....	.....	.....
Blendon (qq)	718	480	238	718	.....	332	.....	.....	.....
Chester	1405	1096	309	1405	.....	751	.....	216	.....
Chester	.....	.....	.....	.....	.....	541	.....	.....	.....
Crockery	1125	843	282	1118	(rr)	515	2	247	.....
Crockery	.....	.....	.....	.....	.....	155	1	.....	.....
Georgetown	1474	1154	320	1474	.....	970	1	106	.....
Grand Haven (ss) (tt)	558	328	230	558	.....	.....	.....	.....	.....
Grand Haven (ww)	3147	1639	1508	3079	rr61	.....	.....	.....	.....
Holland (xx) (yy)	2353	1192	1161	2352	1	1891	.....	1828	1
Holland (ww)	2319	1146	1173	2315	zz3	.....	.....	.....	.....
Jamestown	1612	1199	413	1606	6	517	.....	72	.....
Muskegon	.....	.....	.....	.....	.....	.....	.....	483	1
Olive (vv)	612	346	266	612	.....	315	.....	.....	.....
Olive	.....	.....	.....	.....	.....	136	.....	.....	.....
Ottawa (tt)	.....	.....	.....	.....	.....	1330	uu23	428	2
Polkton	2416	1889	527	2416	.....	1222	.....	268	.....
Ravenna	.....	.....	.....	.....	.....	.....	.....	77	.....
Robinson (n)	406	326	80	406	.....	128	.....	.....	.....
Spring Lake	1836	1050	786	1812	24	727	t17	510	35
Spring Lake	1156	619	537	1147	9	179	.....	.....	.....
Tallmadge	1451	1176	275	1451	.....	1140	.....	534	.....
Tallmadge	.....	.....	.....	.....	.....	26	.....	.....	.....
Wright	2077	1738	339	2077	.....	1518	.....	521	.....
Wright	.....	.....	.....	.....	.....	1312	.....	.....	.....
Zeeland (xx)	2343	1185	1158	2343	.....	1466	.....	.....	.....
PRESQUE ISLE.									
Rogers	355	96	259	354	(t)	.....	.....	.....	.....
Presque Isle	66	41	25	65	(t)	26	.....	.....	.....
SAGINAW.									
Albee (bbb)	197	165	32	197	.....	.....	.....	.....	.....
Birch Run (mm)	925	788	137	925	.....	662	.....	.....	.....
Blumfield (mm)	1074	640	434	1074	.....	557	.....	.....	.....
Brady (n)	471	384	87	470	1	278	.....	.....	.....
Brant (m)	331	222	109	331	.....	88	.....	.....	.....
Bridgeport	1171	854	317	1168	3	490	1	374	.....
Buena Vista (ccc)	1005	528	477	1004	(t)	231	.....	251	.....
Carrolton (v)	1564	756	808	1557	7	.....	.....	.....	.....
Chapin (v)	258	230	28	258	.....	.....	.....	.....	.....
Chesaning (ddd)	1507	1288	219	1505	2	538	.....	122	.....
Chesaning	721	610	111	719	2	.....	.....	.....	.....
East Saginaw (eee)	11350	6284	5066	11171	179	2971	30	.....	.....
1st ward	1508	773	735	1507	1	.....	.....	.....	.....
2d ward	1786	1032	754	1727	59	.....	.....	.....	.....
3d ward	3642	1895	1747	3557	85	.....	.....	.....	.....
4th ward	2040	1255	785	2027	13	.....	.....	.....	.....
5th ward	1234	712	522	1219	15	.....	.....	.....	.....
6th ward	1140	617	523	1134	6	.....	.....	.....	.....

(a) In 1854 organized.
(b) In 1852 organized.
(c) In 1869 organized.
(d) In 1855 Fremont from Bridgeton.
(e) Also 25 Indians.
(f) Also 8 Indians.
(g) In 1851 organized.
(h) Also 59 Indians.
(i) Also 5 Indians.
(j) Formerly Newaygo.
(k) In 1857 Dayton from Fremont.
(l) In 1867 organized.
(m) In 1858 organized.
(n) In 1856 organized.
(o) Also 36 Indians.
(p) Also 46 Indians.
(q) Exclusive of city of Pontiac.
(r) In 1861 incorporated.
(s) Formerly Leroy.
(t) Also 1 Indian.
(u) In 1855 organized.
(v) In 1866 organized.
(w) Also 109 Indians.
(x) In 1857 organized.
(y) Also 474 Indians.
(z) Formerly Reed.
(aa) In 1864 organized.
(bb) Also 25 Indians.
(cc) In 1860 organized.
(dd) Also 438 Indians.
(ee) Also 30 Indians.
(ff) Also 10 Indians.
(gg) Also 48 Indians.
(hh) Formerly Stone Creek.
(ii) Also 28 Indians.
(jj) Also 2 Indians.
(kk) In 1855 Greenland from Ontonagon.
(ll) Also 15 Indians.
(mm) In 1853 organized.
(nn) Reported as having no population.
(oo) In 1870 organized.
(pp) Also 16 Indians.
(qq) In 1854 Blendon from Allendale.
(rr) Also 7 Indians.
(ss) Exclusive of city of Grand Haven.
(tt) In 1863 name changed from Ottawa to Grand Haven.
(uu) Also 4 Indians.
(vv) In 1856 Olive from Grand Haven, (then "Ottawa.")
(ww) In 1867 incorporated.
(xx) In 1851 Zeeland from Holland.
(yy) Exclusive of city of Holland.
(zz) Also 1 Japanese.
(aaa) Its township not ascertained.
(bbb) In 1863 organized.
(ccc) Exclusive of city of East Saginaw.
(ddd) In 1853 name changed from North Hampton.
(eee) In 1859 incorporated.

TABLE III.—STATE OF MICHIGAN—Continued.

COUNTIES.	1870					1860		1850	
	Total.	Native.	Foreign.	White.	Colored.	White.	Colored.	White.	Colored.
SAGINAW—Cont'd.									
Frankinmuth (a)	1488	974	514	1488	.....	1082	.....	.....	.....
Fremont (b)	170	123	47	170	.....	62	.....	.....	.....
Hanyston	.....	.....	.....	.....	.....	.....	.....	546	.....
Kochville (c)	1070	697	373	1070	.....	658	.....	.....	.....
Maple Grove (b)	505	418	87	505	.....	201	.....	.....	.....
Richland (d)	466	296	170	466	.....	.....	.....	.....	.....
Saginaw (e)	1004	641	363	1004	.....	879	.....	917	.....
Saginaw (f)	7460	4329	3131	7368	92	1692	7	.....	.....
1st ward	1245	699	546	1233	12	.....	.....	.....	.....
2d ward	1556	980	576	1542	14	.....	.....	.....	.....
3d ward	1130	659	471	1130	.....	.....	.....	.....	.....
4th ward	1216	655	561	1175	41	.....	.....	.....	.....
5th ward	1278	760	518	1268	10	.....	.....	.....	.....
6th ward	1035	576	459	1020	15	.....	.....	.....	.....
Spaulding (g)	2117	1400	717	2117	.....	216	.....	.....	.....
South Saginaw	1875	1253	622	1875	.....	.....	.....	.....	.....
St. Charles (h)	1185	984	201	1127	58	505	(j)	.....	.....
Swan Creek (k)	427	275	152	426	1	.....	.....	.....	.....
Taymouth	638	478	160	568	(l)	305	.....	58	.....
Thomastown (c)	697	392	305	697	.....	443	.....	.....	.....
Tittabawassee	864	700	164	864	.....	513	.....	341	.....
Zilwaukee (a)	1153	488	665	1153	.....	186	.....	.....	.....
SANILAC.									
Argyle (m)	151	44	107	151	.....	.....	.....	.....	.....
Austin (n) (o) (p)	349	119	230	349	.....	302	.....	.....	.....
Bird (rr)	.....	.....	.....	.....	.....	172	.....	.....	.....
Bridgehampton (q)	936	435	501	928	8	334	.....	.....	.....
Buel (r)	216	104	112	216	.....	.....	.....	.....	.....
Delaware (g)	741	343	398	741	.....	436	.....	.....	.....
Forestville	121	43	78	121	.....	.....	.....	.....	.....
Elk (r)	633	329	304	633	.....	229	.....	.....	.....
Flynn (t)	131	58	73	131	.....	.....	.....	.....	.....
Forester (o)	670	327	343	667	3	375	.....	.....	.....
Forester	233	110	123	230	3	.....	.....	.....	.....
Richmondville	83	44	39	83	.....	.....	.....	.....	.....
Fremont (q)	640	266	374	640	.....	222	.....	.....	.....
Greenleaf (u)	330	167	169	336	.....	.....	.....	.....	.....
Lamotte (v)	94	45	49	94	.....	.....	.....	.....	.....
Lexington (r)	2433	1312	1121	2424	9	2064	.....	1176	.....
Maple Valley (w)	335	126	209	335	.....	132	.....	.....	.....
Marion (p)	665	267	398	664	1	197	.....	.....	.....
Marlette (q)	705	289	416	705	.....	187	.....	.....	.....
Minden (x)	456	174	282	456	.....	.....	.....	.....	.....
Moore (u)	112	38	74	105	(y)	.....	.....	.....	.....
Sanilac	1988	956	1032	1988	.....	1205	.....	336	.....
Speaker (q) (w)	1118	504	614	1118	.....	327	.....	.....	.....
Washington (q)	370	185	185	370	.....	173	.....	.....	.....
Watertown (m)	49	32	17	49	.....	.....	.....	.....	.....
Worth	1434	732	702	1427	7	1244	.....	600	.....
SHIAWASSEE.									
Antrim	992	875	117	992	.....	646	.....	232	.....
Bennington	1424	1217	207	1416	8	895	.....	601	.....
Burns	1557	1441	116	1557	.....	1066	.....	717	.....
Caledonia (z)	891	771	120	891	.....	705	.....	500	.....
Corunna (aa)	1408	1245	163	1401	7	684	.....	.....	.....
Fairfield (bb)	632	560	72	632	.....	337	.....	.....	.....
Hazelton	822	676	146	820	2	349	(cc)	26	.....
Middlebury (bb)	1018	883	135	1016	2	608	8	132	.....
New Haven	999	768	231	999	.....	448	.....	150	.....
Owasso (dd)	1058	822	236	1058	.....	572	.....	392	.....
Owasso (f)	2065	1630	435	2052	13	1155	5	.....	.....
1st ward	779	663	116	772	7	522	1	.....	.....
2d ward	568	462	106	566	2	252	4	.....	.....
3d ward	223	164	59	219	4	152	.....	.....	.....
4th ward	495	341	154	495	.....	230	.....	.....	.....
Perry	1058	945	113	1058	.....	670	.....	313	.....
Rush	683	552	131	683	.....	346	.....	.....	.....
Sciota	1270	1088	182	1267	3	499	.....	191	.....
Shiawassee	1422	1304	118	1422	.....	1145	.....	810	.....
Venice	986	883	103	986	.....	575	.....	183	.....
Vernon	1797	1623	174	1797	.....	1089	.....	674	.....
Woodhull	776	703	73	776	.....	545	1	259	.....
ST. CLAIR.									
Berlin	1231	891	340	1231	.....	1026	4	533	.....
Brockway	1330	709	621	1330	.....	746	.....	730	1
Burtchville	726	360	366	726	.....	1797	3	.....	.....

COUNTIES.	1870					1860		1850	
	Total.	Native.	Foreign.	White.	Colored.	White.	Colored.	White.	Colored.
ST. CLAIR—Cont'd.									
Casco	1991	1084	907	1991	.....	1084	.....	134	.....
China (ee)	1637	1093	544	1630	7	1340	.....	1037	.....
Clay	1475	1104	371	1473	(ff)	1037	.....	822	.....
Algonac	754	559	195	752	(ff)	.....	.....	.....	.....
Clyde	1176	698	478	1176	.....	1128	.....	691	.....
Columbus	1218	800	418	1218	.....	1032	.....	376	1
Cottrellville	2372	1645	727	2372	.....	1527	.....	913	.....
Marine City	1240	870	370	1240	.....	.....	.....	.....	.....
East China (ee)	297	222	75	297	.....	318	.....	.....	.....
Emmet (c)	960	510	450	960	.....	646	.....	.....	.....
Fort Gratiot (gg)	1032	513	519	1032	.....	.....	.....	.....	.....
Grant (gg)	1143	614	529	1140	3	.....	.....	.....	.....
Greenwood (c)	898	370	528	898	.....	583	.....	.....	.....
Ira	1580	990	590	1580	.....	1130	.....	596	.....
Kenockee (c)	1229	640	589	1229	.....	778	.....	.....	.....
Kimball (c)	1091	621	470	1091	.....	839	.....	.....	.....
Lynn	539	264	275	539	.....	225	.....	55	.....
Mussey (c)	1117	570	547	1117	.....	438	.....	.....	.....
Port Huron (hh)	832	450	382	832	.....	1491	3	718	.....
Port Huron (ii)	5973	3113	2860	5958	15	4341	30	1569	15
1st ward	1361	660	701	1358	3	1045	11	.....	.....
2d ward	1235	702	533	1227	8	990	5	.....	.....
3d ward	1441	718	723	1437	4	1286	14	.....	.....
4th ward	1936	1033	903	1936	.....	1020	.....	.....	.....
Riley	1664	1092	572	1664	.....	938	.....	311	.....
St. Clair (jj)	2002	1325	677	2000	2	1684	3	1722	7
St. Clair (kk)	1790	1108	682	1751	39	1520	10	.....	.....
1st ward	882	581	301	851	31	676	10	.....	.....
2d ward	908	527	381	900	8	844	.....	.....	.....
Wales	1358	908	450	1358	.....	903	.....	189	.....
ST. JOSEPH.									
Burr Oak	1911	1733	178	1903	8	1768	5	658	.....
Burr Oak	724	663	61	722	2	663	3	.....	.....
Colon	1504	1413	91	1504	.....	1268	1	845	1
Colon	398	387	11	398	.....	310	1	.....	.....
Constantine	2406	2178	228	2368	38	1878	8	1485	11
Constantine	1290	1148	142	1271	19	873	6	753	7
Fabius	1277	1109	168	1277	.....	876	.....	497	.....
Fawn River	680	616	64	666	14	557	14	467	5
Florence	970	853	117	970	.....	980	1	731	.....
Flowerfield	1538	1395	143	1538	.....	1097	.....	564	.....
Flowerfield	210	198	12	210	.....	217	.....	.....	.....
Leonidas	1463	1401	62	1463	.....	1256	.....	857	.....
Lockport	3456	3115	341	3421	35	2217	12	1138	4
Lockport	1553	1419	134	1549	4	333	.....	.....	.....
Three Rivers	1189	1082	107	1158	31	945	12	.....	.....
Mendon	1908	1786	122	1892	16	1548	3	862	.....
Mendon	660	624	36	644	16	406	3	.....	.....
Mottville	721	682	39	721	.....	734	.....	611	.....
Nottawa	1868	1665	203	1855	13	1657	1	1164	1
Centreville	749	665	84	741	8	473	.....	.....	.....
Park	1274	1239	35	1274	.....	1281	.....	825	.....
Parkville	.....	.....	.....	.....	.....	112	.....	.....	.....
Sherman	1160	850	310	1160	.....	862	3	362	2
Sturgis	2306	1957	349	2300	6	1550	6	840	.....
Sturgis	1768	1479	289	1762	6	1014	6	.....	.....
White Pigeon	1833	1599	234	1830	3	1671	8	793	2
White Pigeon	922	811	111	919	3	951	8	.....	.....
TUSCOLA.									
Akron (q)	585	465	120	585	.....	187	.....	.....	.....
Almer (ll)	671	537	134	671	.....	265	.....	.....	.....
Arbela (mm)	870	722	148	870	.....	527	.....	.....	.....
Columbia (q)	424	318	106	424	.....	94	.....	.....	.....
Dayton (b)	660	396	264	660	.....	128	.....	.....	.....
Denmark (h)	816	593	223	816	.....	309	.....	.....	.....
Elkland (b)	511	298	213	511	.....	51	.....	.....	.....
Ellington (q)	452	286	166	452	.....	92	.....	.....	.....
Elmwood (nn)	369	198	171	368	1	36	.....	.....	.....
Fairgrove (q)	928	772	156	928	.....	367	.....	.....	.....
Fremont (b)	664	376	288	664	.....	96	.....	.....	.....
Geneva (k)	152	110	42	146	6	45	.....	.....	.....
Gilford (q)	353	278	75	353	.....	113	.....	.....	.....
Indian Fields (ll) (oo)	825	685	140	824	1	128	.....	.....	.....
Juniata (pp)	1042	930	112	1041	(cc)	644	.....	.....	.....
Watrousville	213	185	28	213	.....	.....	.....	.....	.....
Kingston (k)	324	157	167	324	.....	.....	.....	.....	.....
Koylton (qq)	422	235	187	422	.....	56	(s)	.....	.....
Millington (c)	613	490	123	612	1	286	.....	.....	.....

(a) In 1854 organized.
(b) In 1857 organized.
(c) In 1855 organized.
(d) In 1862 organized.
(e) Exclusive of city of Saginaw.
(f) In 1859 incorporated.
(g) In 1858 organized.
(h) In 1853 organized.
(i) Also 55 Indians.
(j) Also 98 Indians.
(k) In 1860 organized.
(l) Also 70 Indians.
(m) In 1867 organized.
(n) In 1851 organized.
(o) In 1855 Forester from Austin.
(p) In 1857 Marion from Austin.
(q) In 1856 organized.
(r) In 1850 Buel from Elk and Lexington.
(s) Also 4 Indians.
(t) In 1868 organized.
(u) In 1865 organized.
(v) In 1869 organized.
(w) In 1857 Maple Valley from Speaker.
(x) In 1861 organized.
(y) Also 7 Indians.
(z) Exclusive of city of Corunna.
(aa) In 1869 incorporated.
(bb) In 1854 Fairfield from Middlebury.
(cc) Also 1 Indian.
(dd) Exclusive of city of Owasso.
(ee) In 1859 East China from China.
(ff) Also 2 Indians.
(gg) In 1866 organized.
(hh) Exclusive of city of Port Huron.
(ii) In 1857 incorporated.
(jj) Exclusive of city of St. Clair.
(kk) In 1858 incorporated.
(ll) In 1854 Almer from Indian Fields.
(mm) In 1851 Arbela from Tuscola.
(nn) Formerly Waterloo.
(oo) In 1852 Indian Fields from Vassar.
(pp) Formerly Rogers.
(qq) In 1859 organized.
(rr) Its township not ascertained.

TABLE III.—STATE OF MICHIGAN—Continued.

COUNTIES.	1870					1860		1850	
	Total.	Native.	Foreign.	White.	Colored.	White.	Colored.	White.	Colored.
TUSCOLA—Cont'd.									
Novesta (a)	105	89	16	105	.....	.....	.....	.....	.....
Tuscola (b) (c)	1110	932	178	1110	.....	930	.....	291	.....
Vassar (d) (c)	775	660	115	775	.....	249	.....	.....	.....
Watertown (e)	684	438	246	684	.....	207	.....	.....	.....
Wells (f)	194	155	39	194	.....	72	.....	.....	.....
Wisner (g)	165	141	24	165	.....	.....	.....	.....	.....
VAN BUREN.									
Almena	980	917	63	951	29	725	24	406	14
Antwerp	2690	2499	191	2674	16	1439	8	614	.....
Lawton	1081	984	97	1073	8	424	2	.....	.....
Arlington	1360	1250	110	1257	103	830	24	240	.....
Bangor (h)	1525	1416	109	1499	(i)	653	(j)	.....	.....
Bloomingdale	1496	1387	109	1482	14	627	.....	160	.....
Columbia (k)	1269	1137	132	1262	7	572	.....	265	.....
Breedsville	255	223	32	255	.....	252	.....	.....	.....
Decatur	2512	2267	245	2426	86	1213	5	386	.....
Decatur	1420	1273	147	1392	28	559	5	.....	.....
Deerfield	677	591	86	601	l58	198	(m)	.....	.....
Geneva (k)	1086	976	110	1080	6	240	.....	.....	.....
Hamilton	1172	1099	73	1128	44	774	11	370	.....
Hartford	1709	1560	149	1614	(n)	931	o3	296	.....
Keeler	1303	1182	121	1303	.....	971	.....	485	.....
Lafayette (p)	.....	.....	.....	.....	.....	806	q21	1143	.....
Lawrence	1927	1806	121	1923	4	1324	.....	510	.....
Lawrence	555	509	46	555	.....	339	.....	.....	.....
Paw Paw	2670	2419	251	2590	80	1081	13	.....	.....
Paw Paw (p)	1428	1291	137	1416	12	.....	.....	.....	.....
Pine Grove	1700	1522	178	1699	1	495	1	62	.....
Porter	1316	1203	113	1280	36	960	5	443	.....
South Haven (h)	2203	1844	359	2167	36	401	.....	220	.....
South Haven	1576	1289	287	1569	7	308	.....	.....	.....
Waverly	1234	1167	67	1216	18	601	13	186	.....
WASHTENAW.									
Ann Arbor (r)	1383	1013	370	1360	23	1447	16	4789	79
Ann Arbor (s)	7363	5575	1788	7131	232	4988	t106	.....	.....
1st ward	1793	1473	320	1759	34	1351	3	.....	.....
2d ward	1208	715	493	1202	6	1126	7	.....	.....
3d ward	1151	799	352	1079	72	1418	64	.....	.....
4th ward	1501	1157	344	1432	69	1093	63	.....	.....
5th ward	742	622	120	717	25	.....	.....	.....	.....
6th ward	968	809	159	942	26	.....	.....	.....	.....
Augusta	1470	1202	268	1412	58	1129	11	784	24
Bridgewater	1379	1070	309	1372	7	1289	1	1147	.....
Dexter	889	688	201	888	1	.....	.....	.....	.....
Freedom	1261	717	544	1260	1	1336	.....	1215	.....
Lima	1052	877	175	1051	1	998	.....	912	.....
Lodi	1344	948	396	1308	36	1312	7	1226	8
Lyndon	823	655	168	823	.....	821	.....	901	.....
Manchester	2516	2039	477	2488	28	1699	13	1268	7
Northfield	1300	956	344	1300	.....	1372	1	1114	2
Pittsfield	1121	922	199	1076	45	1293	38	1227	5
Salem	1216	1058	158	1190	26	1320	39	1343	.....
Saline	1955	1617	338	1928	27	1908	19	1631	.....
Scio	2495	1896	599	2468	27	1813	4	1781	.....
Dexter	1161	949	212	1151	10	856	.....	850	.....
Sharon	1087	877	210	1080	7	999	1	868	.....

COUNTIES.	1870					1860		1850	
	Total.	Native.	Foreign.	White.	Colored.	White.	Colored.	White.	Colored.
WASHTENAW—Cont'd.									
Superior	1268	1064	204	1244	24	1289	57	1121	6
Sylvan	1931	1530	401	1926	5	1539	1	924	.....
Chelsea	1013	810	203	1010	3	.....	.....	.....	.....
Webster	974	799	175	974	.....	1106	.....	924	.....
York	1575	1407	168	1544	31	1528	45	1336	24
Ypsilanti (u)	1561	1335	226	1413	148	1309	18	2975	76
Ypsilanti (v)	5471	4463	1008	5071	w398	3728	227	.....	.....
1st ward	1040	862	178	882	x157	573	61	.....	.....
2d ward	908	819	89	829	79	621	14	.....	.....
3d ward	1323	1094	229	1233	x89	803	80	.....	.....
4th ward	888	713	175	874	14	693	22	.....	.....
5th ward	1312	975	337	1253	59	1038	50	.....	.....
WAYNE.									
Brownstown	2037	1703	334	1985	52	1355	23	1024	1
Canton	1392	1197	195	1339	53	1513	34	1333	.....
Dearborn	2302	1555	747	2272	30	1878	x23	1366	19
Dearborn	530	.....	.....	.....	.....	343	12	.....	.....
Detroit	79577	44196	35381	77338	y2235	44216	1403	20432	587
1st ward	4854	2936	1918	4771	83	3717	61	.....	.....
2d ward	1640	918	722	1591	49	1445	15	.....	.....
3d ward	3996	2311	1685	3813	183	3377	326	.....	.....
4th ward	5595	3060	2535	5131	464	4690	373	.....	.....
5th ward	9350	6072	3278	9296	54	5441	52	.....	.....
6th ward	14276	8122	6154	13589	y683	6811	x191	.....	.....
7th ward	8679	4656	4023	8126	553	6245	267	.....	.....
8th ward	7582	4329	3253	7575	7	5593	17	.....	.....
9th ward	11734	6297	5437	11702	32	3453	68	.....	.....
10th ward	11871	5495	6376	11744	127	3444	32	.....	.....
Ecorse (z)	2211	1521	690	2200	11	2396	.....	631	22
Greenfield	2406	1482	924	2366	40	2155	19	1663	11
Grosse Point	2230	1519	711	2222	8	2081	5	1380	12
Hamtranck	2998	1695	1303	2946	52	1620	18	1609	19
Huron	1263	1099	164	1263	.....	829	.....	504	.....
Livonia	1679	1359	320	1679	.....	1633	19	1375	.....
Monguagon	1475	1016	459	1457	18	1378	6	977	7
Nankin	2955	2353	602	2917	38	2386	24	1608	9
Wayne	833	674	159	829	4	304	.....	.....	.....
Plymouth	3016	2630	386	2962	54	2384	9	2430	1
Northville	626	557	69	623	3	619	1	.....	.....
Plymouth	969	831	138	953	16	812	8	.....	.....
Redford	1872	1425	447	1868	4	1839	3	1642	3
Romulus	1463	1183	280	1423	40	1094	19	618	3
Springwells	3488	1753	1735	3462	26	1482	34	1246	17
Fort Wayne	188	75	113	188	.....	.....	.....	.....	.....
Sumpter	1106	947	159	1100	6	734	.....	431	3
Taylor	867	520	347	862	5	566	.....	299	4
Van Buren	1970	1719	251	1959	11	1716	32	1464	6
Wyandotte	2731	1581	1150	2731	.....	.....	.....	.....	.....
1st ward	960	577	383	960	.....	.....	.....	.....	.....
2d ward	1039	572	467	1039	.....	.....	.....	.....	.....
3d ward	732	432	300	732	.....	.....	.....	.....	.....
WEXFORD.									
Colfax (a)	172	153	19	169	3	.....	.....	.....	.....
Hanover (a)	112	98	14	112	.....	.....	.....	.....	.....
Springville (a)	107	91	16	107	.....	.....	.....	.....	.....
Wexford (a)	259	246	13	259	.....	.....	.....	.....	.....

(a) In 1869 organized.
(b) In 1851 Arbela from Tuscola.
(c) In 1851 Vassar from Tuscola.
(d) In 1852 Indian Fields from Vassar.
(e) In 1857 organized.
(f) In 1858 organized.
(g) In 1861 organized.
(h) In 1853 Bangor from South Haven.
(i) Also 26 Indians.
(j) Also 19 Indians.
(k) In 1854 Geneva from Columbia.
(l) Also 18 Indians.
(m) Also 9 Indians.
(n) Also 95 Indians.
(o) Also 139 Indians.
(p) In 1867 name changed from Lafayette to Paw Paw.
(q) Also 5 Indians.
(r) Exclusive of city of Ann Arbor.
(s) In 1851 incorporated.
(t) Also 3 Indians.
(u) Exclusive of city of Ypsilanti.
(v) In 1858 incorporated.
(w) Also 2 Indians.
(x) Also 1 Indian.
(y) Also 4 Indians.
(z) Exclusive of city of Wyandotte.

STATE OF MINNESOTA.

NOTE.—The marginal column marks townships and land-survey townships; the first indentation, cities; the second, towns. Names of towns are placed under the names of the townships or land-survey townships in which they are respectively situated. The population of each township or land-survey township includes that of all towns situated in it.

COUNTIES.	1870					1860		1850	
	Total.	Native.	Foreign.	White.	Colored.	White.	Colored.	White.	Colored.
ANOKA.									
Anoka	1498	1188	310	1488	10	602	.....	.....	.....
Bethel	216	139	77	216	.....	128	.....	.....	.....
Burns (a)	340	228	112	340	.....	.....	.....	.....	.....
Centreville	687	397	290	682	5	351	.....	.....	.....
Columbus	71	47	24	71	.....	119	.....	.....	.....
ANOKA—Cont'd.									
Grow	396	285	111	396	.....	330	.....	.....	.....
Manonin (b)	103	74	29	103	.....	.....	.....	.....	.....
Oak Grove	198	149	49	198	.....	231	.....	.....	.....
Ramsey	265	237	28	265	.....	192	.....	.....	.....
St. Francis (a)	166	124	42	166	.....	153	.....	.....	.....

(a) In 1869 Burns from St. Francis.
(b) In 1870 organized.

TABLE III.—STATE OF MINNESOTA—Continued.

COUNTIES.	1870					1860		1850	
	Total.	Native.	Foreign.	White.	Colored.	White.	Colored.	White.	Colored.
BENTON.									
Alberta (b)	158	103	55	158					
Gilmanton (c)	193	126	67	193					
Glendorado (a)	139	102	37	139					
Langola (b)	85	73	12	85					
Maywood (c)	83	58	25	83					
Minden (a)	81	60	21	81					
Princeton (d)						74			
Sauk Rapids	444	343	101	443	1				
Sauk Rapids	412	318	94	411	1	167			
St. George (a)	317	166	151	317					
Watab	58	44	14	57	(e)				
Watab	22	15	7	22		22	1		
Township 37						53			
Township 36 (a)						205			
Township 38 (b)						95			
BLUE EARTH.									
Beauford (f)	336	201	135	336					
Butternut Valley (g)	590	266	324	590		150			
Cambria (g)	339	223	116	339					
Ceresco (h)	313	227	86	313		230			
Danville	557	359	198	557		156			
Decoria (i)	262	190	72	262					
Fond du Lac						69			
Garden City (k)	1391	1154	237	1391					
Crystal Lake	360	247	113	360					
Garden City	368	341	27	368					
Jamestown	234	135	99	234		230			
Judson	661	418	243	661		234			
Leray (l)	448	308	140	442	6				
Lime	744	321	423	744		232			
Lincoln (h)	495	332	163	495					
Lyra (l) (m)	433	318	115	433					
Mankato (n)	1272	810	462	1270	2	1558	1		
Mankato	3482	2309	1173	3476	6				
1st ward	1334	870	464	1331	3				
2d ward	683	337	346	683					
3d ward	596	482	114	595	1				
4th ward	869	620	249	867	2				
Mapleton	583	501	82	583		315			
McPherson (i) (q)	903	725	178	901	2				
Winnebago Agency	195	154	41	193	2				
Medo (q)	712	581	131	711	1				
Pleasant Mound (p)	448	301	147	448					
Rapidan (r)	449	339	110	447	2				
Shelby (p)	728	612	116	728		315			
South Bend	596	363	233	596		452			
South Bend	301	142	159	301					
Sterling	661	558	103	660	1				
Vernon	665	597	68	665		462			
Watonwan (k)						393			
BROWN.									
Albin (s)	194	109	85	194					
Cottonwood	607	310	297	607		519			
Home (t)	779	455	324	779					
Eden (u)	431	250	181	431					
Lake Hanskah (s)	215	73	142	215					
Leavenworth	433	269	164	433		92			
Linden	457	161	296	457		95			
Medelia (w)						194			
Milford	632	324	308	632		465			
New Ulm	1310	679	631	1310		635			
Prairieville (s)	214	69	145	214					
Redwood (y)						77	(z)		
Sigel (aa)	379	155	224	379					
Stark (bb)	447	323	124	447					
Yellow Medicine (y)						181	(cc)		
Township 108 N., R. 33 W	97	47	50	97					
Township 108 N., R. 34 W	17	2	15	17					
Township 109 N., R. 34 W	174	79	95	174					
Township 109 N., R. 35 W	10	6	4	10					
CARLTON.									
Little Moose Lake	24	16	8	24					
Moose Lake	51	26	25	39	(dd)				
CARLTON—Cont'd.									
Railroad Junction	27	10	17	27					
Thompson	163	48	115	163					
Twin Lakes	21	18	3	21					
CARVER.									
Benton	1297	609	688	1297		534			
Camden	414	222	192	414		100			
Carver (ee)	521	274	247	521		724			
Chanhassen	1084	585	499	1083	1	566			
Chaska (ee)	847	423	424	847		552			
Dahlgreen (ee)	1303	555	748	1303					
Florence (ff)						305			
Hancock (gg)	632	331	301	632					
Hollywood	534	291	243	534		166			
Lake (hh)						648			
Laketown	1039	510	529	1039		648			
San Francisco (gg)	754	319	435	754		608			
Waconia	1097	480	617	1097		466			
Watertown	1241	638	603	1241		437			
Young America (ff)	823	431	392	823					
CHIPPEWA.									
Benson	628	208	420	628					
Granite Falls	373	199	174	346	(ii)				
Sparta	275	207	68	275					
Tunsburg	191	84	107	184	(jj)				
CHISAGO.									
Amador	77	69	8	77		61			
Chisago Lake	775	270	505	775		347			
Fish Lake (kk)	385	80	305	385					
Franconia	650	279	371	650		261			
Rusheba	706	316	390	692	(ll)	179			
Sunrise (kk)	240	213	27	227	dd1	188	x12		
Taylor's Falls	1003	658	345	981	(mm)	453			
Wyoming	522	279	243	522		240			
DAKOTA.									
Burnsville	361	231	130	361		214			
Castle Rock	703	553	150	703		399			
Douglas	707	361	346	706	1	120			
Egan	670	424	246	670		565			
Empire (nn)	995	731	264	995					
Empire City (nn)						80			
Eureka	924	504	420	924		480			
Greenvale	725	396	329	725		302			
Hampton	930	551	379	930		475			
Hastings (o)						113	x27		
Hastings	3458	2383	1075	3418	40	1642	11		
1st ward	951	574	377	951		336	1		
2d ward	1031	698	333	1009	22	708	10		
3d ward	1476	1111	365	1458	18	598			
Inver Grove	971	622	349	971		646			
Lakeville	780	591	189	775	5	598			
Lebanon	216	135	81	216		160			
Marshan	527	321	206	527		275			
Mendota	444	269	175	444		454			
Ninniger	400	327	73	400		469			
Randolph	170	130	40	170		136			
Ravenna (o)	236	206	30	236					
Rosemount	681	467	214	681		294	1		
Sciota	328	222	106	328		255			
Vermillion	652	395	257	652		205			
Waterford	331	290	41	331		263			
West St. Paul	1103	658	445	1101	(x)	907			
DODGE.									
Ashland	611	482	129	611		240			
Canisteo	880	474	406	880		360			
Claremont	538	461	77	538		277			
Rice Lake (v)	51	49	2	51		40			
Concord	792	705	87	792		400			
Ellington	258	187	71	258		120			
Hayfield (j)	18	2	16	18					

(a) Since 1860 Glendorado, Minden, and St. George from Township 36.
(b) Since 1860 Alberta and Langola from Township 38.
(c) Since 1860 Gilmanton and Maywood from Township 37.
(d) Since 1860 Princeton to Mille Lac County.
(e) Also 1 Indian.
(f) In 1864 Beauford from Indian Reserve, (name changed from Winneshiek.)
(g) In 1866 Cambria from Butternut Valley.
(h) In 1866 Lincoln from Ceresco.
(i) In 1867 Decoria from McPherson.
(j) In 1858 Hayfield attached to Vernon for legal purposes.
(k) In 1864 name changed from Watonwan to Garden City.
(l) In 1866 Leray from Lyra.
(m) In 1866 Lyra from the Winnebago Indian Reserve.
(n) Exclusive of city of Mankato.
(o) In 1860 name changed from Hastings to Ravenna.
(p) In 1862 Pleasant Mound from Shelby.
(q) In 1863 McPherson and Medo from the Winnebago Indian Reserve.
(r) In 1864 Rapidan from the Winnebago Indian Reserve.
(s) In 1870 organized.
(t) In 1866 organized.
(u) In 1867 organized.
(v) Since 1860 name changed from Rice to Rice Lake.
(w) Since 1860 to Watonwan County as Redwood Falls.
(x) Also 2 Indians.
(y) Since 1860 to Redwood County.
(z) Also 63 Indians.
(aa) In 1862 organized.
(bb) In 1868 organized.
(cc) Also 18 Indians.
(dd) Also 12 Indians.
(ee) In 1864 Dahlgreen from Carver and Chaska.
(ff) Since 1860 name changed from Florence to Young America.
(gg) In 1868 Hancock from San Francisco.
(hh) Since 1860 name changed from Lake to Laketown.
(ii) Also 27 Indians.
(jj) Also 7 Indians.
(kk) In 1867 Fish Lake from Sunrise.
(ll) Also 14 Indians.
(mm) Also 22 Indians.
(nn) In 1867 name changed from Empire City to Empire.

TABLE III.—STATE OF MINNESOTA—Continued.

COUNTIES.	1870					1860		1850	
	Total.	Native.	Foreign.	White.	Colored.	White.	Colored.	White.	Colored.
DODGE—Cont'd.									
Mantorville (a)	1969	1646	323	1964	5	760			
Kasson	515	421	94	515					
Mantorville	622	514	108	618	4	280			
Milton	912	760	152	912		600			
Ripley (b)	294	213	81	294		160			
Sacramento (a)						120			
Vernon (c)	850	359	491	850		240			
Wasioja	1134	1030	104	1134		480			
Wasioja	324	300	24	324		200			
Westfield (b)	342	196	146	342					
DOUGLAS.									
Alexandria	503	301	202	494	(d)				
Carlos	116	88	28	116					
Chippewa	164	85	79	164					
Evansville	250	96	154	250					
Holmes City	452	182	270	452					
Hudson	448	374	74	448					
Ida	224	110	114	224					
Lake Mary	244	217	27	244					
Leaf Valley	232	138	94	232					
Millerville	285	128	157	285					
Moe	235	66	169	235					
Orange	178	135	43	178					
Osakis	400	242	158	400					
Red Rock	145	32	113	145					
Riverdale	155	75	80	155					
Salem	208	47	161	208					
FARIBAULT.									
Barber	561	380	181	561					
Blue Earth City	1121	859	262	1121		317			
Brush Creek	422	272	150	422		48			
Clark (e)	347	269	78	347					
Dobson (f)						95			
Dunbar	203	135	68	203					
Elmore (f) (g)	470	425	45	470					
Emerald	748	365	383	748		76			
Foster	304	238	66	304		26			
Guthrie	550	369	181	550		88			
Jo Daviess	477	368	109	477		44			
Kiester (h)	61	50	11	61					
Lura	621	491	130	620	1	20			
Marples (i)						34			
Minnesota Lake (i)	564	417	147	563	1				
Pilot Grove	390	241	149	390		27			
Prescott	552	461	91	552		8			
Rome (g)	396	211	185	396					
Seely (h)	266	171	95	266					
Verona	607	579	28	607		268			
Walnut Lake	500	431	69	500		110			
Winnebago City	780	690	90	780		238			
Winnebago City	326	284	42	326		48			
FILLMORE.									
Amherst	1115	561	554	1115		520			
Arendahl	853	279	574	853		239			
Beaver	419	285	134	419		327			
Bloomfield	888	569	319	888		460			
Bristol	933	673	260	933		577			
Canton	1012	726	286	1012		600			
Carimona	788	585	203	788		677			
Carrollton	1646	790	856	1644	2	396			
Lanesborough	655	333	322	653	2				
Chatfield	1661	1243	418	1656	5	1327			
Douglas (j)						320			
Fillmore	987	814	173	987		555			
Forestville	599	467	132	599		511			
Fountain	1037	647	390	1037		500			
Harmony	890	491	399	890		440			
Holt (j)	784	330	454	784					
Jordan	683	626	57	681	2	536			
Newburg	1047	610	437	1047		714			
Norway	1380	452	928	1380		756			
Pilot Mound	945	456	489	945		465			
Preble	670	302	368	670		400			
Preston	1498	930	568	1498		751			
Preston	600	434	166	600					
Rushford	1973	979	994	1973		477			
Rushford	1245	688	557	1245					
Spring Valley	1279	1037	242	1271	8	723			
Sumner	988	855	133	988		745			
York	812	471	341	812		526			

(a) Since 1860 Sacramento merged in Mantorville.
(b) In 1861 Westfield from Ripley.
(c) In 1858 Hayfield attached to Vernon for legal purposes.
(d) Also 9 Indians.
(e) Formerly Cobb.
(f) In 1862 name changed from Dobson to Elmore.
(g) In 1868 Rome from Elmore.
(h) Unorganized and attached to Seely for legal purposes.
(i) In 1866 name changed from Marples to Minnesota Lake.
(j) In 1862 name changed from Douglas to Holt.
(k) In 1866 Alden from Carlton.
(l) In 1862 name changed from Porter to Bath.

COUNTIES.	1870					1860		1850	
	Total.	Native.	Foreign.	White.	Colored.	White.	Colored.	White.	Colored.
FREEBORN.									
Albert Lea	1167	719	448	1162	5	262			
Alden (k)	381	348	33	380	1				
Bancroft	799	375	424	799		414			
Bath (l)	404	152	252	404					
Carlston (k)	378	295	83	378		119			
Freeborn	362	318	44	362		193			
Freeman	694	322	372	694		133			
Geneva	378	295	83	378		240			
Hartland	485	261	224	484	1	154			
Hayward	382	220	162	382		115			
London	311	236	75	311		111			
Manchester	701	387	314	701		325			
Mansfield	379	204	175	379		38			
Moscow	592	477	115	592		258			
Newry	596	294	302	596		148			
Nunda	675	412	263	675		203			
Oakland	412	304	108	412		132			
Pickerel Lake	337	221	116	337		74			
Porter (l)						144			
Riceland	633	243	390	633		125			
Shell Rock	512	435	77	512		179			
GOODHUE.									
Bell Creek	820	424	396	820		151			
Belvidere	626	341	285	626		191			
Burnside (m) (n)	396	244	152	389	7				
Cannon Falls	957	446	511	957		456			
Central Point	160	140	20	160		160	4		
Cherry Grove	884	623	261	884		328			
Featherstone	850	415	435	850		347			
Florence	760	514	246	753	7	486	1		
Goodhue	750	378	372	750		272			
Grant (n)	338	219	119	337	1				
Hay Creek	901	421	480	900	1	442			
Holden	1199	504	695	1199		633			
Kenyon	633	267	366	633		181			
Leon	970	445	525	970		411			
Lillian	489	347	142	489		265			
Milton (m)						280			
Minneola	1089	522	567	1088	1	232			
Pine Island	1140	880	260	1139	1	588			
Red Wing (o)						1250	1		
Red Wing (o)	4260	2335	1925	4257	3	1155	1		
Roscoe	811	527	284	810	1	378			
Vasa	1218	430	788	1218		436			
Wacota	88	57	31	88		11			
Wanamingo	1468	581	887	1468		739			
Warsaw	1027	465	562	1027		286			
Zambrota	784	639	145	784		228			
HENNEPIN.									
Bloomington	738	519	219	721	p2	424			
Brooklyn	1024	767	257	1021	q1	608			
Champlin	292	248	44	292		198			
Corcoran	914	530	384	902	(r)	358			
Crystal Lake	718	532	186	718		417			
Dayton	951	650	301	951		540			
Eden Prairie	576	410	166	576		303	1		
Excelsior	335	282	53	335		317			
Greenwood	425	264	161	424	1	215			
Hassan	551	362	189	551		276			
Independence	502	390	112	502		223			
Maple Grove	1014	682	332	996	(s)	443			
Medina	1058	670	388	1058		374			
Minneapolis (t)	1173	834	339	1158	15	301			
Minneapolis	13066	8613	4453	12957	109	2555	u8		
1st ward	3486	2146	1340	3456	30	273			
2d ward	2890	2118	772	2860	30	1289	5		
3d ward	3676	2484	1192	3637	39	702	u1		
4th ward	3014	1865	1149	3004	10	291			
Minnetonka	552	372	180	552		293			
Minnetrista	626	407	219	626		212			
Plymouth	872	516	356	872		393			
Richfield	930	668	262	920	10	860			
St. Anthony (v)(w)	236	169	67	235	1	265			
St. Anthony	5013	3453	1560	4962	51	3254	4		
1st ward	623	324	299	620	3	502			
2d ward	1324	781	543	1323	1	977			
3d ward	1888	1400	488	1877	11	971	4		
4th ward	1178	948	230	1142	36	804			
HOUSTON.									
Blackhammer	709	342	367	709		271			

(m) In 1862 name changed from Milton to Burnside.
(n) In 1864 Grant from Burnside.
(o) Since 1860 Red Wing Township merged in Red Wing City.
(p) Also 15 Indians.
(q) Also 2 Indians.
(r) Also 12 Indians.
(s) Also 18 Indians.
(t) Exclusive of city of Minneapolis.
(u) Also 1 Indian.
(v) Exclusive of city of St. Anthony.
(w) Since 1850 St. Anthony from Ramsey County.

TABLE III.—STATE OF MINNESOTA—Continued.

COUNTIES.	1870					1860		1850	
	Total.	Native.	Foreign.	White.	Colored.	White.	Colored.	White.	Colored.
HOUSTON—Cont'd.									
Brownsville	1589	949	640	1588	1	842			
Brownsville	625								
Caledonia	1628	1013	615	1628		791			
Caledonia	470	332	138	470					
Crooked Creek	465	261	204	465		347			
Hokah	1038	629	409	1038					
Hokah (a)	525					309			
Hamilton (b)						230			
Houston	1075	592	483	1074	1	555			
Jefferson	372	217	155	372		112			
La Crescent	961	619	342	961		461			
La Crescent	380								
Mayville	611	285	326	611		271			
Money Creek (b)	609	444	165	609					
Hamilton	50	42	8	50					
Mound Prairie	650	304	346	650		409			
Sheldon	828	385	443	828		555			
Spring Grove	1331	593	738	1331		617			
Union	456	260	196	448	8	200			
Wilmington	1200	564	636	1200		520			
Winnebago	804	426	378	804		297			
Yucatan	610	293	317	610		167			
ISANTI.									
Cambridge	374	90	284	374					
Isanti	458	115	343	458					
Maple Ridge	268	128	140	268					
North Branch	224	122	102	224					
Spencer Brook	403	253	150	403					
Spring Vale	93	51	42	93					
Stanford	215	106	109	215					
JACKSON.									
Bellmont	625	231	394	625					
Des Moines	548	429	119	546	2				
Middletown	165	129	36	165					
Minnesota	126	115	11	126					
Petersburg	168	122	46	168					
Wisconsin	193	166	27	193					
KANABEC.									
Brunswick	93	85	8	93		30			
KANDIYOHI.									
Gennesee	361	148	213	361					
Kandiyohi	558	181	377	558					
Elizabeth	77	33	44	77					
Lake Lillian	238	67	171	238					
Whitefield	77	40	37	77					
Willman	449	199	250	449					
LAKE.									
Beaver Bay	119	100	19	119					
Pigeon River	16	14	2	15	(c)				
LE SUEUR.									
Cleveland	1052	809	243	1052		546			
Cordova	539	439	100	539		200			
Derrynane	759	451	308	759		457			
Elysian	852	628	224	849	3	406			
Kasota	903	687	216	903		454	6		
Kilkenny	730	496	234	730		333			
Lanesburg	1123	389	734	1123		299	(d)		
Le Sueur	1009	674	335	1009		218			
Lexington	507	398	109	507		219			
Montgomery	609	284	325	597	(e)	201			
Ottawa	613	442	171	613		326	f1		
Sharon	924	628	296	922	2	453			
Tyrone	830	500	330	830		489	13		
Washington	359	264	95	359		193			
Waterville	798	621	177	798		484			
MARTIN.									
Centre Creek (g)	377	339	38	377					
Elm Creek (g)	188	163	25	188					
Fairmount (g)	699	621	78	699		112			
Lake Belt (g)	296	248	48	296					
MARTIN—Cont'd.									
Mangaska (g)	141	125	16	141					
Nashville (g)	508	422	86	508					
Pleasant Prairie (g)	408	346	62	408					
Rutland (g)	196	164	32	196					
Silver Lake (g)	487	434	53	487					
Tenhassen (g)	314	289	25	314					
Waverly (g)	253	189	64	253		39			
MC'LEOD.									
Acoma	392	232	160	392		93			
Bergen	588	294	294	588		133			
Collins (h)	191	181	10	191					
Glencoe	487	389	98	487		237			
Glendale (i)(j)	527	377	150	527					
Hale	399	320	79	399		83			
Helen	476	223	253	476		190			
Hutchinson	440	349	91	440		94			
Lee (j)						56			
Lynn (i)	243	138	105	243					
Penn (h)(k)	420	312	108	420		133			
Rich Valley	527	344	183	527		116			
Sumter (k)	315	227	88	315					
Winsted	638	371	267	638		151			
MEEKER.									
Acton (l)	486	125	361	486		104			
Collingwood	30	28	2	30					
Ellsworth (m)	270	177	93	270					
Forest City (n)(o)	401	300	101	401		271			
Forest City	181	136	45	181					
Forest Prairie (o)	315	249	66	315					
Greenleaf (m)	392	225	167	391	1	90			
Greenleaf	54	35	19	54					
Harvey (n)	364	219	145	364					
Kingston (p)	530	432	98	530		120			
Kingston	56	50	6	56					
Litchfield (q)	841	438	403	840	1				
Litchfield	353	241	112	352	1				
Mannanah (r)	375	239	136	375		98			
New Virginia (p)	428	308	120	428					
Rice City	359	244	115	359		65			
Ripley						180			
Swan Lake (p)	539	356	183	539					
Swede Grove (l)	446	140	306	446					
Union Grove (r)	314	257	57	314					
MILLE LAC.									
Greenbush (s)	294	230	64	294					
Milo (s)	153	105	48	153					
Princeton (s) (t)	662	583	79	660	2	70	c2		
MONONGALIA.									
Burbank	523	246	277	523					
Dover	266	58	208	266					
Green Lake	234	102	132	234					
Harrison	356	214	142	356					
Irving	276	154	122	276					
Lake Marme	196	28	168	196					
New London	319	179	140	319					
Norway Lake	669	223	446	669					
Roseville	322	259	63	322					
MORRISON.									
Belle Prairie (v)	344	213	131	344		224	(w)		
Belleview	92	70	22	92		99			
Granite						17			
Green Prairie (v)	201	124	77	201					
Little Falls (x)	457	330	127	457		247	y1		
Pierce	151	82	69	151					
Two Rivers (x)	436	294	142	436					
MOWER.									
Adams	576	226	350	576		177			
Austin	2631	1915	716	2631		462			
Austin	2039	1421	618	2039		200			
Beach, or Marshall (z)	101	58	43	101					
Bennington (aa)	257	136	121	257					
Brooklyn (u)(z)(bb)						189			

(a) Its township not ascertained.
(b) In 1865 name changed from Hamilton to Money Creek.
(c) Also 1 Indian.
(d) Also 11 Indians.
(e) Also 12 Indians.
(f) Also 9 Indians.
(g) Since 1860 Centre Creek, Ellen Creek, Lake Belt, Mangaska, Nashville, Pleasant Prairie, Rutland, Silver Lake, and Tenhassen from Fairmount and Waverly.
(h) In 1866 Collins from Penn.
(i) In 1866 Lynn from Glendale.
(j) Since 1860 name changed from Lee to Glendale.
(k) In 1868 Sumter from Penn.
(l) In 1868 Swede Grove from Acton.
(m) In 1868 Ellsworth from Greenleaf.
(n) In 1869 Harvey from Forest City.
(o) In 1867 Forest Prairie from Forest City.
(p) In 1866 New Virginia and Swan Lake from Kingston.
(q) In 1868 organized.
(r) In 1866 Union Grove from Mannanah.
(s) Since 1860 Greenbush and Milo from Princeton.
(t) In 1860 reported as East Princeton.
(u) In 1862 Windom from Brooklyn.
(v) In 1867 Green Prairie from Belle Prairie.
(w) Also 4 Indians.
(x) In 1865 Two Rivers from Little Falls.
(y) Also 26 Indians.
(z) In 1870 Beach from Brooklyn.
(aa) In 1863 Bennington from Leroy.
(bb) In 1859 Grand Meadow from Brooklyn.

TABLE III.—STATE OF MINNESOTA—Continued.

COUNTIES.	1870					1860		1850	
	Total.	Native.	Foreign.	White.	Colored.	White.	Colored.	White.	Colored.
MOWER—Cont'd.									
Dexter (a)	120	50	70	120					
Frankford	674	501	173	674		485			
Grand Meadow (b)	444	228	216	444					
Lansing	773	587	186	773		358			
Leroy (c)	1057	790	267	1057		365			
Lyle	480	394	86	480		186			
Nevada	637	290	347	637		173			
Pleasant Valley	319	264	55	319		78			
Racine	813	607	206	813		361			
Red Rock (a)(d)	602	458	144	602		221			
Udolpho	380	251	129	380		161			
Waltham (d)	179	148	31	179					
Windom (e)	404	335	69	404					
NICOLLET.									
Belgrade	414	280	134	414		184			
Bernadotte (f)	214	66	148	214					
Courtland	640	308	332	640		305			
Granby (f) (g)	566	257	309	566		314			
La Fayette	594	241	353	594		215			
Lake Prairie	828	391	437	828		351	(h)		
New Sweden (g)	568	190	378	568					
Nicollet	658	387	271	658		300			
Oshawa	2640	1446	1194	2633	i4	979	1		
St. Peter	2124	1198	926	2117	i4				
Traverse	537	339	198	513	(j)	524			
West Newton	703	376	327	699	(k)	540			
OLMSTED.									
Cascade (l)	812	688	124	812		427			
Dover	822	640	182	820	2	314			
Almira	1055	860	195	1055		472			
Eyota	1140	938	202	1139	1	513			
Fair Haven						423			
Farmington	937	618	319	936	1	186			
Haverhill (m)	650	514	136	650					
High Forest	1243	931	312	1241	2	598			
High Forest	249	229	20	248	1				
Kolmar	972	825	147	972		691			
Marion	929	739	190	928	1	795			
New Haven (n)	860	758	102	860					
Oronoco	753	666	87	752	1	488			
Orion	637	529	108	637		276			
Pleasant Grove	1071	926	145	1071		676			
Quincy	807	655	152	807		576			
Rochester (l)	591	417	174	590	1				
Rochester	3953	3022	931	3935	18	1424			
1st ward	1625	1273	352	1617	8				
2d ward	1697	1277	420	1687	10				
3d ward	631	472	159	631					
Rock Dell	837	426	411	837		434			
Salem	996	568	428	996		502			
Viola	728	644	84	728		422			
Zumbro (m)						307			
OTTER TAIL.									
Aardal	85	20	65	85					
Clitheral	220	142	78	219	(p)				
Lane Prairie	80	7	73	80					
Eagle Lake	80	30	50	80					
Fordenskjold	140	20	120	140					
Otter Tail City	52	32	20	51	(p)				
Range 43	376	161	215	376					
Rush Lake	167	118	49	167					
St. Olaf	408	172	236	408					
Townships 21 E	221	143	78	221					
Tumeli	139	43	96	139					
PINE.									
Chengwatana (q)	99	81	18	99		75	p16		
Hinckley (q)	255	133	122	252	p2				
Kettle River (q)	74	20	54	74					
Pine City (q)	220	90	130	220					
POPE.									
Anderson	74	15	59	74					
Barnesness	153	57	96	153					
Ben Wade	240	53	187	240					
Chippewa	116	29	87	116					

(a) In 1860 Dexter from Red Rock.
(b) In 1859 Grand Meadow from Brooklyn.
(c) In 1863 Bennington from Leroy.
(d) In 1865 Waltham from Red Rock.
(e) In 1862 Windom from Brooklyn.
(f) In 1869 Bernadotte from Granby.
(g) In 1864 New Sweden from Granby.
(h) Also 60 Indians.
(i) Also 3 Indians.
(j) Also 24 Indians.
(k) Also 4 Indians.
(l) In 1870 exclusive of part of the city of Rochester.
(m) In 1864 name changed from Zumbro to Sherman; in 1866 to Haverhill.
(n) In 1868 organized.

COUNTIES.	1870					1860		1850	
	Total.	Native.	Foreign.	White.	Colored.	White.	Colored.	White.	Colored.
POPE—Cont'd.									
Gilchrist	169	58	111	169					
Glenwood	214	142	72	213	1				
Grove Lake	292	225	67	292					
Lake Johanna	219	101	118	219					
Levan	150	119	31	150					
Nora	99	32	67	99					
Reno	254	124	130	254					
Rolling Fork	211	49	162	211					
Westport	238	200	38	238					
White Bear Lake	262	106	156	262					
RAMSEY.									
New Canada	789	512	277	782	7	511		194	
McLean	442	264	178	442		124			
Mount View	215	144	71	215		99			
Reserve	429	238	191	429		249			
Rose	750	453	297	741	9	499			
St. Anthony (r)								655	1
St. Anthony (r)								537	1
St. Paul (s)								226	
St. Paul (s)	20030	11343	8687	19849	p180	10331	70	1083	29
1st ward	3426	1962	1464	3382	44	3401	18		
2d ward	3465	2002	1463	3406	p58	2379	22		
3d ward	3956	2262	1694	3912	44	2026	23		
4th ward	4775	2642	2133	4748	27	2525	7		
5th ward	4408	2475	1933	4401	7				
Snake River								39	
White Bear	430	292	138	428	2	267			
REDWOOD.									
Sheridan	111	52	59	111					
Lac qui Parle	307	115	192	307					
Lynd	268	235	33	266	(t)				
Redwood Falls (u)	691	492	199	691					
Sherman	67	50	17	66	1				
Yellow Medicine (u)	385	203	182	385					
RENVILLE.									
Beaver	569	401	168	569		64			
Birch Cooley	503	306	197	503		42	(p)		
Cairo (v)	326	227	99	326					
Camp (v)	418	154	264	418					
Cedar Mills (w)	205	180	25	205					
Cosmos	62	41	21	62					
Flora	269	186	83	269					
Hawk Creek	353	94	259	353					
Lowell (x)						78			
Orkniesville (x)						21			
Preston Lake	198	133	65	198					
Sacred Heart (y)	316	86	230	316					
RICE.									
Bridgewater	957	693	264	957		474			
Cannon City	510	459	51	510		600			
Erin	526	317	209	526		307			
Faribault	4103	2842	1261	4064	z3	1508			
Faribault	3045	2127	918	3042	3				
Forest	577	390	187	577		208			
Morristown	1090	961	129	1090		437			
Morristown	317	288	29	317					
Northfield	2278	1753	525	2264	14	856	11		
Richland	773	515	258	773		313			
Sargeant (aa)						550			
Shieldsville	558	307	251	558		343			
Shieldsville	110	57	53	110					
Walcott	599	497	102	598	1	513			
Warsaw (aa)	1000	787	213	999	1				
Webster	414	264	150	414		210			
Wells	1153	808	345	1152	(p)	457			
Wheatland	681	295	386	679	(t)	192			
Wheeling	864	461	403	864		564			
SCOTT.									
Belle Plaine	2375	1484	891	2375		926	(p)		
Belle Plaine	497	307	190	497					
Cedar Lake	756	490	266	756		132			
Credit River	448	272	176	448		129			
Eagle Creek (bb)	1120	709	411	1110	(o)	536			
Glendale	387	224	162	387		186			

(o) Also 10 Indians.
(p) Also 1 Indian.
(q) Since 1860 Hinckley, Kettle River, and Pine City from Chengwatana.
(r) Since 1850 St. Anthony to Hennepin County.
(s) Since 1850 St. Paul Township merged in St. Paul City.
(t) Also 2 Indians.
(u) In 1860 from Brown County as Redwood.
(v) In 1867 organized.
(w) In 1870 organized.
(x) Since 1860 depopulated.
(y) In 1868 organized.
(z) Also 36 Indians.
(aa) In 1864 name changed from Sargeant to Warsaw.
(bb) Of Shakopee City: 1,029 in Shakopee; 320 in Eagle Creek.

TABLE III.—STATE OF MINNESOTA—Continued.

COUNTIES.	1870					1860		1850	
	Total.	Native.	Foreign.	White.	Colored.	White.	Colored.	White.	Colored.
SCOTT—Cont'd.									
Helena	1089	503	586	1089		104			
Louisville	358	212	146	351	7	174			
New Market	472	227	245	472		127			
Sand Creek	1520	886	634	1520		701			
Shakopee	1263	759	504	1262	1	1138			
Shakopee City (a)	1349	861	488	1345	b1				
Spring Lake	939	665	274	939		236			
St. Lawrence	315	194	121	315		205			
SHERBURNE.									
Baldwin	234	188	46	234		138			
Big Lake	571	364	207	571		186			
Briggs (c)						51			
Clear Lake	137	122	15	137		115			
Clinton Lake (c)	152	95	57	152					
Elk River (d)	537	458	79	537		233			
Livonia (d)	263	200	63	263					
Santiago (e)	156	97	59	156					
SIBLEY.									
Alfsborg (f) (g)	264	71	193	264					
Arlington	752	393	359	752		367			
Clear Lake (g)	156	43	113	156					
Dryden (h)	443	206	237	443		276			
Faxon	587	325	262	587		439			
Green Isle	437	218	219	437		274			
Henderson	1291	718	573	1290	1	878			
Henderson	706	382	324	706					
Jesson Land	749	437	312	749		555			
Kelso (i)	442	231	211	442		240			
New Auburn	300	240	60	300		182			
Sibley (i)	272	150	122	272					
Transit (h)	424	242	182	424					
Washington Lake	608	388	220	608		398			
STEARNS.									
Albany	231	63	168	231					
Avon	211	92	119	211					
Crow Creek	197	75	122	197					
Eden Lake	244	178	66	244					
Fair Haven	320	254	66	320					
Getty	366	263	103	361	5				
Grove	424	226	198	424					
Lake Henry	159	82	77	159					
Lynden	270	225	45	270					
Le Sauk	268	179	89	268					
Luxemburg	237	109	128	237					
Main Prairie	621	540	81	621					
Melrose	269	198	71	269					
Munson	795	431	364	795					
North Fork	280	132	148	280					
Oak	478	249	229	478					
Painesville	318	243	75	318					
Raymond	305	219	86	305					
Brockway	478	318	160	478					
Rockville	403	238	165	403					
Sauk Centre	1155	976	179	1155					
St. Augusta	570	315	255	570					
St. Cloud (j)	582	379	203	582					
St. Cloud	2161	1446	715	2161					
1st ward	553	441	112	553					
2d ward	445	302	143	445					
3d ward	794	485	309	794					
4th ward	369	218	151	369					
St. Joseph	868	478	390	868					
St. Martin	556	313	243	556					
St. Wendell	356	209	147	356					
Wakefield	613	336	277	613					
Zion	471	223	248	471					
STEELE.									
Aurora	422	303	119	422		154			
Berlin	409	257	152	409		232			
Clinton Falls	338	289	49	337	1	176			
Deerfield	438	275	163	438		184			
Dover (k)						233			
Havana (k)	636	409	227	630					

COUNTIES.	1870					1860		1850	
	Total.	Native.	Foreign.	White.	Colored.	White.	Colored.	White.	Colored.
STEELE—Cont'd.									
Lemond	417	271	146	417		102			
Meriden	739	527	212	739		233			
Merton (l)	548	404	144	548					
Medford	520	463	57	519	1	333			
Oak Glen	344	271	73	344		9			
Orion (l)						291			
Owatonna (s)	502	338	164	501	1	609			
Owatonna	2070	1693	377	2060	10				
1st ward	615	520	95	615					
2d ward	839	683	156	829	10				
3d ward	616	490	126	616					
Somerset	566	334	232	566		234			
Summit	322	254	68	322		73			
ST. LOUIS.									
Duluth	3131	1266	1865	3109	22	71	(m)		
1st ward	993	464	529	990	3				
2d ward	1083	446	637	1069	14				
3d ward	555	94	461	555					
4th ward	500	262	238	495	5				
Fond du Lac	800	240	560	790	(n)	21	(o)		
French River						23	(q)		
Oneota	594	198	396	594		142	(r)		
Rice Lake	36	4	32	36					
Vermillion Lake						5	(t)		
TODD.									
Burchdale	124	92	32	124					
Gordon	195	173	22	195					
Hartford	269	164	105	269					
Kendota	94	56	38	94					
Little Sauk	202	106	96	201	1				
Long Prairie (u)	643	484	159	643					
Round Prairie	202	159	43	202					
West Union	307	265	42	307					
WABASHAW.									
Chester	835	625	210	835		333			
Elgin	878	707	171	878		330			
Glasgow	1769	1014	755	1769		262			
Pepin	336	171	165	336					
Read's Landing	782	493	289	782					
Greenfield	590	412	178	589	1	422			
Guilford	812	676	136	812		357			
Gumbro (v)						453			
Highland	716	462	254	716		317			
Hyde Park (w)	380	260	120	380					
Lake City	2608	1952	656	2602	6	866			
Mazeppa	681	609	72	678	3	534			
Minnesota						225			
Minneaska	393	236	157	393					
Minneaska	217	134	83	217					
Mount Pleasant	642	519	123	642		331			
Pell (x)						267			
Pepin						539			
Plainview	1365	1134	231	1365		549			
Plainview	637	545	92	637					
Sherman (x)	740	451	289	740					
Wabasha	1739	1262	477	1726	13	894			
Watopa	460	294	166	460		218			
West Albany	793	414	379	793		317			
Zumbro (v) (w)	458	294	164	458					
WASECA.									
Alton (y)	429	337	92	429					
Blooming Grove	676	386	290	676		345			
Byron	253	202	51	253		98			
Freedom (y) (z)	832	655	177	832					
Iosco	913	567	346	913		388			
Janesville	947	774	173	947		257	aa1		
New Richland (bb)	532	216	316	532					
Otisco	531	273	258	531		267			
Richland (bb)						163			
St. Mary	737	451	286	737		349			
Vivian	305	229	76	304	1	115			
Wilton	668	499	169	667	1	425			
Woodville	1031	791	240	1031		191			
Waseca	551	414	137	551					

(a) Of Shakopee City: 1,029 in Shakopee; 320 in Eagle Creek.
(b) Also 3 Indians.
(c) In 1867 name changed from Briggs to Clinton Lake.
(d) In 1866 Livonia from Elk River.
(e) In 1861 name changed from Northway.
(f) In 1869 organized.
(g) In 1870 Clear Lake from Alfsborg.
(h) In 1867 Transit from Dryden.
(i) In 1868 Sibley from Kelso.
(j) Exclusive of city of St. Cloud.
(k) In 1869 name changed from Dover to Havana.
(l) In 1862 name changed from Orion to Merton.
(m) Also 9 Indians.
(n) Also 10 Indians.
(o) Also 81 Indians.
(q) Also 21 Indians.
(r) Also 19 Indians.
(s) Exclusive of city of Owatonna.
(t) Also 14 Indians.
(u) In 1850 comprised all of Wahnahta County. Population, 160 white.
(v) In 1860 Zumbro erroneously reported as *Gumbro*.
(w) In 1862 Hyde Park from Zumbro.
(x) In 1869 name changed from Pell to Sherman.
(y) In 1866 Alton from Freedom.
(z) In 1864 organized.
(aa) Also 2 Indians.
(bb) In 1868 name changed from Richland to New Richland.

TABLE III.—STATE OF MINNESOTA—Continued.

COUNTIES.	1870 Total.	1870 Native.	1870 Foreign.	1870 White.	1870 Colored.	1860 White.	1860 Colored.	1850 White.	1850 Colored.
WASHINGTON.									
Afton	825	462	363	823	(a)	360	b1		
Baytown	594	387	207	594		411	(c)		
Cottage Grove	705	503	202	705		342	(d)		
Denmark	824	488	336	822	2	334			
Grant (e)	309	166	143	309					
Greenfield (e)						134	(f)		
Lakeland	595	387	208	594	1	455	b2		
Marine (g)	1698	764	934	1697	(f)	440	(a)		
Marion								114	
Newport	307	219	88	297	(h)	117	(i)		
Oakdale	456	233	223	456		215			
Otis (g)						272			
St. Croix, (Falls of)								68	
St. Croix								250	3
Stillwater	4506	2253	2253	4488	18	2605	j4	620	1
Stillwater	4124	2052	2072	4106	18	2380			
Woodbury	990	578	412	990		349	(f)		
WATONWAN.									
Antrim	263	188	75	263					
Fieldon	254	196	58	254					
Long Lake (l)	225	76	149	225					
Madelia (k) (m)	675	451	224	675					
Riverdale (o)	259	129	130	259					
South Branch	146	135	11	146					
St. James (n)	141	58	83	141					
Township 105, R. 33 (l)	61	17	44	61					
Township 106, R. 31 (m)	215	120	95	215					
Township 106, R. 33 (n)	17	10	7	17					
Township 107, R. 32 (o)	123	24	99	123					
Township 107, R. 33 (o)	47	20	27	47					
WILKIN.									
McCauleyville	117	57	60	117					
Pomme de Terre	178	46	132	178					
WINONA.									
Dresbach	311	238	73	311		133			
Elba	681	443	238	681		164			
Fremont	1006	695	311	1006		635			
Hart	859	366	493	859		320	14		
Hillsdale	417	275	142	417		104			
WINONA—Cont'd.									
Homer	837	640	197	837		425			
Homer	91	83	8	91		96			
Jefferson	640	320	320	640		189			
Mount Vernon	559	299	260	559		144			
New Hartford	692	521	171	692		317			
Pleasant Hill	643	508	135	643		251			
Richmond	219	161	58	219		167			
Rolling Stone	595	385	210	595		243			
Saratoga	1058	861	197	1058		670	1		
St. Charles	1960	1546	414	1954	6	658	1		
St. Charles	1151	917	234	1145	6				
Utica	1370	964	406	1370		670			
Warren	819	628	191	819		471			
Whitewater	435	371	64	435		274			
Wilson	1016	698	318	1016		401			
Winona (p)	487	316	171	487		200			
Winona	7192	4512	2680	7148	44	2462	2		
1st ward	2541	1839	702	2520	21	742			
2d ward	1756	1182	574	1743	13	520			
3d ward	2895	1491	1404	2885	10	1200	2		
Wiscoy	523	421	102	523		201			
WRIGHT.									
Albion (q)	281	210	71	281		78			
Buffalo (r) (s)	508	340	168	508		594	6		
Chatham (r)	161	99	62	161					
Clear Water	552	444	108	552		240			
Cokato (t)	452	161	291	452					
Corrinna (u) (v)	220	195	25	220					
Delhi (u) (v)						80			
Frankfort	564	335	229	564		400			
Franklin	797	509	288	797		353			
French Lake (q)	221	122	99	221					
Maple Lake	381	222	159	381		111			
Marysville (s)	527	319	208	527					
Middleville (w)	362	313	49	362		120			
Monticello	903	755	148	903		752	1		
Otsego	595	509	86	595		320			
Rockford	782	543	239	782		237			
Silver Creek	285	223	62	285		240			
South Side (v)	143	127	16	143					
Stockholm (t) (x)	534	212	322	534					
Victor (w)	596	441	155	596					
Woodland (s)	593	389	204	593		197			

(a) Also 2 Indians.
(b) Also 18 Indians.
(c) Also 9 Indians.
(d) Also 17 Indians.
(e) In 1864 name changed from Greenfield to Grant.
(f) Also 1 Indian.
(g) Since 1860 Otis merged in Marine.
(h) Also 10 Indians.
(i) Also 3 Indians.
(j) Also 4 Indians.
(k) In 1860 Madelia from Brown County.
(l) Attached to Long Lake.
(m) Attached to Madelia.
(n) Attached to St. James.
(o) Attached to Riverdale.
(p) Exclusive of city of Winona.
(q) In 1864 French Lake from Albion.
(r) In 1865 Chatham from Buffalo.
(s) In 1865 Marysville from Buffalo and Woodland.
(t) In 1868 Cokato from Stockholm.
(u) In 1863 Corrinna from Delhi.
(v) In 1868 South Side from Corrinna and Delhi.
(w) In 1866 Victor from Middleville.
(x) In 1869 formerly Moore's Prairie.

STATE OF MISSISSIPPI.

NOTE.—The marginal column marks beats, districts, precincts, or land-survey townships; the first indentation, cities; the second, towns. Names of towns are placed under the names of the civil divisions of the county in which they are respectively situated. The population of each beat, district, precinct, or land-survey township includes that of all towns situated in it.

COUNTIES.	1870 Total.	1870 Native.	1870 Foreign.	1870 White.	1870 Colored.	1860 White.	1860 Colored.	1850 White.	1850 Colored.
ADAMS. (*)									
Natchez	9057	8475	582	3728	5329	4272	2440	2710	1724
ALCORN. (*)									
Corinth	1512	1477	35	833	679				
AMITE.									
Liberty	2639	2613	26	1140	1499				
Liberty	560	540	20	337	223				
AMITE—Cont'd.									
Smithdale	1320	1317	3	556	764				
Talbert's	2068	2062	6	994	1074				
Thickwoods	2511	2509	2	596	1915				
Tickfau	2435	2425	10	910	1525				
ATTALA.									
Beat 1	2595	2584	11	1599	996				
Kosciusko	577	569	8	394	183			264	149
Beat 2	2507	2501	6	1670	837				

(*) Incomplete; the other principal civil divisions were not separately returned.

TABLE III.—STATE OF MISSISSIPPI—Continued.

COUNTIES.	1870					1860		1850	
	Total.	Native.	Foreign.	White.	Colored.	White.	Colored.	White.	Colored.
ATTALA—Cont'd.									
Beat 3	2346	2240	6	1516	830	.....	.....	.....	.....
Beat 4	4477	4441	36	2068	2409	.....	.....	.....	.....
Beat 5	2851	2845	6	1975	876	.....	.....	.....	.....
CALHOUN.									
Township 12, range 1 E.	400	399	1	387	13	.....	.....	.....	.....
Township 13, range 1 E.	836	836	.....	731	105	.....	.....	.....	.....
Township 11, range 1 W.	1116	1114	2	946	170	.....	.....	.....	.....
Township 12, range 1 W.	400	400	.....	360	40	.....	.....	.....	.....
Township 13, range 1 W.	826	826	.....	692	134	.....	.....	.....	.....
Pittsboro	186	186	.....	156	30	.....	.....	.....	.....
Township 14, range 1 W.	1440	1436	4	1079	361	.....	.....	.....	.....
Township 11, range 2 W.	678	676	2	580	98	.....	.....	.....	.....
Township 12, range 2 W.	560	551	9	466	94	.....	.....	.....	.....
Township 13, range 2 W.	680	679	1	623	57	.....	.....	.....	.....
Township 11, range 3 W.	280	279	1	259	21	.....	.....	.....	.....
Township 12, range 3 W.	320	319	1	263	57	.....	.....	.....	.....
Township 22, range 8 E.	538	537	1	362	176	.....	.....	.....	.....
Township 23, range 8 E.	640	640	.....	424	216	.....	.....	.....	.....
Township 24, range 8 E.	247	247	.....	156	91	.....	.....	.....	.....
Township 22, range 9 E	800	798	2	632	168	.....	.....	.....	.....
Township 23, range 9 E.	480	476	4	348	132	.....	.....	.....	.....
Township 22, range 10 E.	320	320	.....	253	67	.....	.....	.....	.....
CARROLL.									
Beat 1. Abataupauboge	3537	3478	59	1733	1804	.....	.....	.....	.....
Beat 2. Puttuccocoah	847	844	3	318	529	.....	.....	.....	.....
Beat 3. Biacco	4532	4444	88	1492	3040	.....	.....	.....	.....
Beat 4. Big Sand	4581	4538	43	2492	2086	.....	.....	.....	.....
Carrolton	377	371	6	257	120	358	360	.....	.....
Beat 5. Hayes Creek	7550	7437	113	3459	4091	.....	.....	.....	.....
CHICKASAW. (*)									
Houston	400	397	3	259	141	.....	.....	.....	.....
Okalona	1410	1348	62	680	730	.....	.....	.....	.....
Sparta	99	99	.....	37	62	.....	.....	.....	.....
CHOCTAW.									
Township 17, range 6	459	459	.....	390	69	.....	.....	.....	.....
Township 17, range 7	828	828	.....	581	247	.....	.....	.....	.....
Township 18, range 7	767	767	.....	472	295	.....	.....	.....	.....
Township 19, range 7	934	930	4	469	465	.....	.....	.....	.....
Township 20, range 7	841	841	.....	537	304	.....	.....	.....	.....
Township 21, range 7	309	309	.....	147	162	.....	.....	.....	.....
Township 17, range 8	894	894	.....	588	306	.....	.....	.....	.....
Township 18, range 8	623	622	1	526	97	.....	.....	.....	.....
Township 19, range 8	794	790	4	483	311	.....	.....	.....	.....
Township 20, range 8	563	563	.....	392	171	.....	.....	.....	.....
Township 21, range 8	676	675	1	534	142	.....	.....	.....	.....
Township 17, range 9	840	836	4	521	319	.....	.....	.....	.....
Township 18, range 9	586	582	4	519	67	.....	.....	.....	.....
Township 19, range 9	676	675	1	406	270	.....	.....	.....	.....
Greensborough	.....	.....	.....	.....	.....	244	79	.....	.....
Township 20, range 9	583	582	1	444	139	.....	.....	.....	.....
Township 21, range 9	734	734	.....	552	182	.....	.....	.....	.....
Township 17, range 10	585	578	7	485	100	.....	.....	.....	.....
Township 18, range 10	671	661	10	565	106	.....	.....	.....	.....
Township 19, range 10	507	507	.....	408	99	.....	.....	.....	.....
Township 20, range 10	579	577	2	438	141	.....	.....	.....	.....
Township 21, range 10	607	607	.....	567	40	.....	.....	.....	.....
Township 17, range 11	609	606	3	492	117	.....	.....	.....	.....
Township 18, range 11	527	527	.....	460	67	.....	.....	.....	.....
Township 19, range 11	552	551	1	498	54	.....	.....	.....	.....
Township 20, range 11	566	566	.....	484	82	.....	.....	.....	.....
Township 21, range 11	678	676	2	568	110	.....	.....	.....	.....
CLAIBORNE.									
Beat 1	3393	3363	30	435	2958	.....	.....	.....	.....
Brandywine District	2029	2019	10	666	1362	.....	.....	.....	.....
Grand Gulf Precinct	2058	2031	27	455	1603	.....	.....	.....	.....
Grand Gulf	190	179	11	94	96	106	52	399	214
Pattona District	2813	2783	30	661	2152	.....	.....	.....	.....
Port Gibson	1088	979	109	617	471	.....	.....	624	413
Rock Springs District	2005	2000	5	556	1449	.....	.....	.....	.....
CLARK.									
District 1	1428	1418	10	817	611	.....	.....	.....	.....
District 2	2536	2525	11	1340	1196	.....	.....	.....	.....
District 3	2118	2074	44	1134	984	.....	.....	.....	.....
District 4	792	788	4	447	345	.....	.....	.....	.....
District 5	631	629	2	335	296	.....	.....	.....	.....
COAHOMA.									
Beat 1. Moon Lake	972	968	4	250	722	.....	.....	.....	.....
Beat 2. Friar's Point	1489	1441	48	490	999	.....	.....	.....	.....
Beat 3. Swan Lake	1967	1951	16	320	1647	.....	.....	.....	.....
Beat 4. Clarksdale	1931	1908	23	446	1485	.....	.....	.....	.....
Beat 5. Robersonville	785	771	14	257	528	.....	.....	.....	.....

COUNTIES.	1870					1860		1850	
	Total.	Native.	Foreign.	White.	Colored.	White.	Colored.	White.	Colored.
COPIAH.									
District 1	2205	2169	36	1131	1074	.....	.....	.....	.....
Hazlehurst	662	630	32	478	184	.....	.....	.....	.....
District 3	2713	2703	10	1218	1495	.....	.....	.....	.....
District 4	629	627	2	197	432	.....	.....	.....	.....
Townships 1 and 2	8959	8924	35	3932	a5026	.....	.....	.....	.....
Townships 9 and 10	4459	4438	21	2647	1812	.....	.....	.....	.....
Beauregard	315	302	13	221	94	.....	.....	.....	.....
Crystal Springs	864	814	50	538	326	.....	.....	.....	.....
Gallatin	.....	.....	.....	.....	.....	.....	.....	126	66
Wessen	464	448	16	333	131	.....	.....	.....	.....
COVINGTON.									
Beat 1. Williamsburg	440	433	7	343	97	.....	.....	.....	.....
Beat 2. Watt's	960	958	2	814	146	.....	.....	.....	.....
Beat 3. Holloday Creek	920	917	3	537	383	.....	.....	.....	.....
Beat 4. Mount Carmel	1400	1393	7	639	761	.....	.....	.....	.....
Beat 5. Ocoha	1033	1029	4	773	260	.....	.....	.....	.....
DE SOTO.									
Beat 1	6844	6791	53	2948	3896	.....	.....	.....	.....
Beat 2	7840	7816	24	4043	3797	.....	.....	.....	.....
Beat 3	5831	5777	54	3127	2704	.....	.....	.....	.....
Beat 4	3557	3472	85	1251	2306	.....	.....	.....	.....
Beat 5	7949	7845	104	2907	5042	.....	.....	.....	.....
Hernando	730	687	43	457	273	.....	.....	.....	.....
GREENE.									
District 1. Leakesville	406	406	.....	357	49	.....	.....	.....	.....
District 2. State Line	491	491	.....	367	124	.....	.....	.....	.....
District 3. Smith's	373	371	2	361	12	.....	.....	.....	.....
District 4. Lamlem	365	364	1	250	115	.....	.....	.....	.....
District 5. Vernal	403	400	3	331	72	.....	.....	.....	.....
GRENADA.									
Townships 21	2140	2115	25	706	1434	.....	.....	.....	.....
Townships 22	5727	5531	196	2452	3275	.....	.....	.....	.....
Grenada	1887	1698	189	1133	754	.....	.....	.....	.....
East ward	1124	954	170	798	326	.....	.....	.....	.....
West ward	763	744	19	335	428	.....	.....	.....	.....
Townships 23	2704	2687	17	771	1933	.....	.....	.....	.....
HANCOCK.									
Beat 1	999	959	40	590	409	.....	.....	.....	.....
Logtown	160	157	3	82	78	.....	.....	.....	.....
Pearlington	479	465	14	194	285	.....	.....	.....	.....
Beat 2	400	398	2	326	74	.....	.....	.....	.....
Gainesville	71	71	.....	21	50	.....	.....	672	251
Beat 3	40	38	2	25	15	.....	.....	.....	.....
Beat 4	1520	1497	23	1196	324	.....	.....	.....	.....
Beat 5 (b)	1280	1133	147	916	364	.....	.....	672	251
HARRISON.									
Beat 1	1320	1111	209	1167	153	.....	.....	.....	.....
Biloxi	954	763	191	838	116	.....	.....	.....	.....
Beat 2	1134	1029	105	741	393	.....	.....	.....	.....
Handsboro	459	403	56	324	135	.....	.....	.....	.....
Mississippi City	252	222	30	135	117	.....	.....	.....	.....
Beat 3	2688	2404	284	1923	765	.....	.....	.....	.....
Pass Christian	1951	1693	258	1318	633	.....	.....	512	278
Beat 4	404	404	.....	293	111	.....	.....	.....	.....
Beat 5	249	248	1	244	5	.....	.....	.....	.....
HINDS.									
Township 6, range 1 E.	1439	1416	23	268	1171	.....	.....	.....	.....
Township 3, range 1 W.	1480	1474	6	437	1043	.....	.....	.....	.....
Township 4, range 1 W.	2844	2816	28	789	2055	.....	.....	.....	.....
Township 5, range 1 W.	1359	1324	35	395	964	.....	.....	.....	.....
Township 6, range 1 W.	628	618	10	340	288	.....	.....	.....	.....
Township 7, range 1 W.	1679	1660	19	258	1421	.....	.....	.....	.....
Township 3, range 2 W.	353	349	4	110	243	.....	.....	.....	.....
Township 4, range 2 W.	2560	2549	11	875	1685	.....	.....	.....	.....
Township 5, range 2 W.	439	403	36	302	137	.....	.....	.....	.....
Township 6, range 2 W.	1200	1168	32	323	877	.....	.....	.....	.....
Township 7, range 2 W.	1979	1965	14	654	1325	.....	.....	.....	.....
Township 3, range 3 W.	452	451	1	211	241	.....	.....	.....	.....
Township 4, range 3 W.	320	319	1	44	276	.....	.....	.....	.....
Township 5, range 3 W.	480	477	3	83	397	.....	.....	.....	.....
Township 6, range 3 W.	200	195	5	55	145	.....	.....	.....	.....
Township 7, range 3 W.	1561	1554	7	321	1240	.....	.....	.....	.....
Township 3, range 4 W.	1600	1585	15	565	1035	.....	.....	.....	.....
Township 4, range 4 W.	840	839	1	252	588	.....	.....	.....	.....
Township 5, range 4 W.	2484	2463	21	519	1965	.....	.....	.....	.....
Township 6, range 4 W.	760	758	2	179	581	.....	.....	.....	.....
Township 5, range 5 W.	279	270	9	98	181	.....	.....	.....	.....
Township 13, range 5 W.	468	467	1	175	293	.....	.....	.....	.....
Township 14, range 5 W.	850	843	7	306	544	.....	.....	.....	.....
Jackson	4234	3830	404	2270	1964	2107	1084	1881	.....

(*) Incomplete; the other principal civil divisions were not separately returned.
(a) Also 1 Indian.
(b) The incorporated city of Shieldsborough.

TABLE III.—STATE OF MISSISSIPPI—Continued.

COUNTIES.	1870					1860		1850	
	Total.	Native.	Foreign.	White.	Colored.	White.	Colored.	White.	Colored.
HOLMES.									
Dark Corner District						2026	2302		
Durant District	4861	4831	30	1957	2904				
Durant	375								
Eulogy District	1509	1500	9	478	1031	435	635		
Lexington District	3099	3055	44	997	2102	1700	2833		
Lexington	744					503	384	392	264
Richland District	5584	5540	44	1787	3797	1059	2520		
Tchula District	4317	4266	51	926	3391	586	3695		
ISSAQUENA.									
Dunbarton Precinct	604	601	3	71	533				
Rolling Fork Precinct	1380	1333	47	280	1100				
Schola Precinct	1285	1270	15	140	1145				
Skipwith Precinct	2349	2332	17	165	2184				
Tallula Precinct	1269	1249	20	105	1164				
ITAWAMBA. (*)									
Fulton	132	132		108	24			220	55
JACKSON. (*)									
Duck Bayou	283	257	26	245	38				
Mossy Point	440	416	24	168	272				
Ocean Spring	560	502	58	411	149				
Pascagoula	480	449	31	277	203				
JASPER.									
Center Beat	3160	3114	46	1838	a1297				
Paulding	262	256	6	154	108			167	168
Northeast Beat	2407	2401	6	1066	b1244				
Northwest Beat	832	828	4	491	341				
Southeast Beat	2395	2392	3	1080	c1252				
Southwest Beat	2090	2089	1	1326	764				
JEFFERSON.									
Beat 1. Union Church	440	438	2	220	220	546	1871		
Union Church	120	119	1	94	26				
Beat 2. Ebenezer	4563	4527	36	973	3590	332	2240		
Beat 3. Fayette	200	193	7	59	141	703	3298		
Fayette (d)	120	113	7	47	73	228	111	204	6
Beat 4. Church Hill	5888	5849	39	1300	4588	241	2658		
Beat 5. Rodney	2757	2655	102	663	2094	594	2353		
Rodney (e)	573	505	68	317	256	318	168	204	6
LAFAYETTE. (*)									
Oxford	1422	1341	81	980	442			492	
LAUDERDALE.									
Beat 1 (g)	5990	5823	167	2963	3027	1595	1296		
Beat 2	2440	2424	16	1235	1205	1457	1256		
Beat 3 (g)	2265	2257	8	1356	903	1998	991		
Beat 4	1387	1385	2	658	729	1361	906		
Beat 5 (g)	1380	1375	5	839	541	1813	639		
Meridian	2709	2575	134	1547	1162				
LAWRENCE.									
Township 5, range 10 E.	600	600		307	293				
Township 6, range 10 E.	160	160		99	61				
Township 7, range 10 E.	160	159	1	86	74				
Township 8, range 10 E.	120	120		78	42				
Township 9, range 10 E.	200	200		116	84				
Township 5, range 11 E.	360	356	4	173	187				
Township 6, range 11 E.	280	280		130	150				
Township 7, range 11 E.	440	433	7	204	236				
Monticello	200	194	6	95	105	119	102		
Township 8, range 11 E.	40	40		16	24				
Township 9, range 11 E.	200	200		83	117				
Township 5, range 18 W.	400	400		282	118				
Township 6, range 18 W.	880	880		511	369				
Township 7, range 18 W.	480	480		255	225				
Township 8, range 18 W.	400	400		282	118				
Township 9, range 18 W.	360	360		226	134				
Township 5, range 19 W.	560	554	6	238	322				
Township 6, range 19 W.	600	597	3	316	284				
Township 7, range 19 W.	240	240		112	128				
Township 8, range 19 W.	200	200		137	63				
Township 9, range 19 W.	40	40		27	13				
Brookhaven						634	362		
LEE.									
District 1	3661	3656	5	2915	746				
Baldwin	133	133		106	27				
Gumtown	240	238	2	172	68				
District 2	2417	2386	31	1764	653				
Saltillo	148	144	4	128	20				
District 3	3298	3285	13	2348	950				
LEE—Cont'd.									
Tupelo	618	608	10	367	251				
District 4	2459	2456	3	1520	939				
District 5	4120	4100	20	2553	1567				
LINCOLN.									
District 5	1703	1698	5	1175	528				
Boguechitto	104	101	3	83	21				
District 6	1962	1960	2	1326	636				
District 7	3652	3548	104	2068	1584				
Brookhaven	1614	1522	92	926	688				
District 8	2867	2860	7	1453	1414				
LOWNDES.									
District 1	2856	2851	5	554	2302				
District 2	2555	2516	39	1282	1273				
Columbus	4812	4633	179	2074	2738	1714	1594	1365	1246
Northeast ward	1812	1763	49	734	1078				
Northwest ward	648	609	39	247	401				
Southeast ward	1360	1313	47	578	782				
Southwest ward	992	948	44	515	477				
District 3	2545	2526	19	692	1853				
District 4	6708	6695	13	885	5823				
District 5	11026	10955	71	1993	9033				
West Point	1392	1360	32	711	681				
MADISON.									
District 1	5640	5557	83	1109	4531				
District 2	2295	2280	15	485	1810				
District 3	4569	4507	62	984	3585				
District 4	3102	3054	48	1077	2025				
District 5	3379	3350	29	1069	2310				
Canton	1963	1802	161	1085	878				
MARION.									
Beat 1	1548	1543	5	767	781				
Columbia	66	63	3	56	10				
Beat 2	412	411	1	348	64				
Beat 3	441	441		287	154				
Beat 4	1127	1127		685	442				
Beat 5	683	682	1	475	208				
MARSHALL.									
Townships 1, 2, and 3, range 1	3329	3310	19	873	2456				
Township 4, range 1	635	632	3	500	135	651			
Township 5, range 1	319	319		269	50				
Township 6, range 1	440	440		386	54				
Townships 1, 2, and 3, range 2	3011	2955	56	1190	1821				
Township 4, range 2	3046	2884	162	1805	1241	2227	1075		
Holly Springs	2406	2261	145	1483	923	1912	1075		
1st ward	630	584	46	464	166	398	240		
2d ward	395	379	16	190	205	280	160		
3d ward	445	429	16	266	179	320	240		
4th ward	389	381	8	233	156	240	160		
5th ward	547	488	59	330	217	674	275		
Township 5, range 2	480	478	2	223	257				
Township 6, range 2	1158	1155	3	667	491				
Townships 1, 2, and 3, range 3	4396	4381	15	1869	2527				
Township 4, range 3	320	313	7	103	217				
Township 5, range 3	1106	1103	3	449	657				
Waterford	40	40		36	4				
Township 6, range 3	478	478		279	199				
Townships 1, 2, and 3, range 4	2900	2875	25	1028	1872				
Township 4, range 4	1245	1241	4	427	818				
Township 5, range 4	2217	2202	15	695	1522				
Chulahoma	139	133	6	114	25				
Township 6, range 4	800	797	3	392	408				
Townships 1, 2, and 3, range 5	2042	2001	41	885	1157				
Township 4, range 5	399	397	2	222	177				
Township 5, range 5	399	398	1	205	194				
Township 6, range 5	696	687	9	450	246				
MONROE.									
District 4	14566	14472	94	4734	9832				
Aberdeen	2022	1982	40	999	1023				
District 5	8065	8040	25	3897	4168				
NESHOBA.									
Beat 1	1427	1420	7	1080	h277				
Beat 2	1552	1546	6	909	i500				
Beat 3	1550	1547	3	1149	f297				
Beat 4	2056	2050	6	1547	509				
Beat 5	854	850	4	734	120				

(*) Incomplete; the other principal civil divisions were not separately returned.
(a) Also 25 Indians.
(b) Also 97 Indians.
(c) Also 63 Indians.
(d) In 1850 returned as Lafayette, and population exclusive of slaves.
(e) In 1850 population exclusive of slaves.
(f) Also 104 Indians.
(g) Exclusive of village of Meridian.
(h) Also 70 Indians.
(i) Also 143 Indians.

TABLE III.—STATE OF MISSISSIPPI—Continued.

COUNTIES.	1870					1860		1850	
	Total.	Native.	Foreign.	White.	Colored.	White.	Colored.	White.	Colored.
NEWTON. (a)									
Beat 1. Centre	2597	2590	7	1713	b856				
Hickory	155	153	2	120	35				
Newton	154	154		131	23				
Beat 2. Northeast	1293	1292	1	969	324				
Beat 3. Northwest	2000	1948	52	1578	422				
Beat 4. Southwest	1883	1865	18	868	1015				
Beat 5. Southeast	2034	2027	7	1258	c769				
NOXUBEE.									
District 1.	4719	4682	37	710	4009	767	4536		
District 2.	4161	4153	8	944	3217	868	3301		
District 3. (d)	6288	6254	34	1522	4766	985	3817		
District 4.	2462	2449	13	865	1597	1169	1460		
District 5.	2300	2275	25	579	1721	861	1916		
Macon	975	945	30	487	488	523	466		
OCTIBBEHA.									
Dist. 1. Starkville	3160	3137	23	959	2201				
Starkville	475	466	9	300	175				
Dist. 2. Siloam	3847	3823	24	1206	2641				
Dist. 3. Double Springs	1996	1994	2	1466	530				
Dist. 4. Whitefield	1728	1728		1169	559				
Dist. 5. Choctaw Agency	4160	4155	5	787	3373				
PANOLA.									
District 1.	3717	3691	26	1088	2629				
District 2.	4468	4423	45	1575	2893				
District 3.	2714	2698	16	1270	1444				
District 4.	3628	3598	30	1958	1670				
District 5.	6227	6154	73	2277	3950				
Batesville	227	216	11	150	77				
Panola	192	190	2	108	84				
PERRY.									
Augusta (e)	80	79	1	58	22				
Black Creek (e)	492	492		405	87				
Broghoma Creek (e)	240	240		203	37				
Carlile's Mill (e)	40	40		32	8				
Enon (e)	82	82		71	11				
Leaf River (e)	720	720		382	338				
Near Augusta (e)	120	118	2	57	63				
Near Monroe (e)	120	120		117	3				
On Bowie (e)	360	359	1	274	86				
Red Creek (e)	80	79	1	73	7				
Tallahala Creek (e)	280	279	1	224	56				
Thompson's Creek (e)	80	80		75	5				
PIKE.									
Township 1, range 7 E.	795	684	111	627	168				
Township 2, range 7 E.	960	911	49	458	502				
Township 3, range 7 E.	640	630	10	241	f398				
Township 4, range 7 E.	1651	1486	165	1029	622				
Township 1, range 8 E.	634	615	19	285	349				
Township 2 and 3, range 8 E	1230	1203	27	528	702				
Township 4, range 8 E.	578	575	3	226	352				
Township 1, range 9 E.	318	318		208	110				
Township 2, range 9 E.	616	613	3	283	333				
Township 3, range 9 E.	426	415	11	198	228				
Township 4, range 9 E.	240	240		161	79				
Township 1, range 10 and 11 E	791	791		435	356				
Township 2, range 10 E.	295	290	5	129	166				
Township 3, range 10 E.	638	635	3	396	242				
Township 4, range 10 E.	265	265		121	144				
Township 5, range 10 E.	102	102		66	36				
Township 2, range 11 E.	622	622		374	248				
Township 3, range 11 E.	270	268	2	160	110				
Township 4, range 11 E.	232	232		65	167				
PONTOTOC.									
Pontotoc	384	383	1	239	145				
PRENTISS.									
Township 4, range 6	925	923	2	772	153				
Township 5, range 6	1942	1939	3	1487	455				
Township 6, range 6	1779	1774	5	1072	707				
Township 4, range 7	640	637	3	475	165				
Township 5, range 7	768	765	3	637	131				
Booneville	458	456	2	343	115				
Township 6, range 7	600	598	2	549	51				
Township 4, range 8	317	317		311	6				
Township 5, range 8	615	615		579	36				
Township 6, range 8	566	566		560	6				
Township 7, range 8	280	280		275	5				
Township 4, range 9	185	185		180	5				
Township 5, range 9	280	280		272	8				
Township 6, range 9	238	238		229	9				
Township 7, range 9	213	213		196	17				

(a) Also 260 Indians in the county at large.
(b) Also 28 Indians.
(c) Also 7 Indians.

COUNTIES.	1870					1860		1850	
	Total.	Native.	Foreign.	White.	Colored.	White.	Colored.	White.	Colored.
RANKIN.									
Beat 1. Steen's Creek	2713	2686	27	1030	1683				
Beat 2. Brandon	2978	2932	46	922	2056				
Brandon	756	731	25	431	325	520	347		
Beat 3. Fannin	2679	2656	23	1479	1200				
Beat 4. Pelahatchee	2229	2210	19	801	1428				
Beat 5. Cato	2378	2376	2	1472	906				
SCOTT.									
Precinct 1. Hillsboro, (V.)	2514	2498	16	1459	1055	1634	1058	132	50
Precinct 2. Sherman Hill	1479	1478	1	550	929	701	635		
Precinct 3. Morton	1446	1442	4	971	475	1400	636		
Precinct 4. Ludlow	777	776	1	495	282	404	268		
Precinct 5. Damascus	1631	1623	8	1205	426	1041	362		
SIMPSON.									
Beat 1.	1040	1037	3	699	341	919	327		
Beat 2.	1120	1120		630	490	359	400		
Beat 3.	1518	1513	5	916	602	1310	649		
Beat 4.	880	880		481	399	360	637		
Beat 5.	1160	1159	1	843	317	796	323		
SMITH.									
Beat 1.	1700	1694	6	1215	485				
Raleigh	111	107	4	94	17				
Beat 2.	985	981	4	757	228				
Beat 3.	1279	1278	1	1090	189				
Beat 4.	1862	1860	2	1440	422				
Beat 5.	1300	1297	3	913	387				
SUNFLOWER.									
District 1.	1552	1498	54	484	1068				
McNutt	44	39	5	44					
District 2.	1266	1233	33	421	845				
District 3.	1163	1091	72	462	701				
District 4.	778	772	6	290	488				
District 5.	256	254	2	115	141				
TALLAHATCHIE.									
District 1.	1788	1762	26	882	906				
District 2.	1960	1942	18	881	1079				
District 3.	1329	1327	2	499	830				
District 4.	1802	1793	9	727	1075				
District 5.	973	967	6	226	747				
TIPPAH.									
Township 1, range 1	551	550	1	185	366				
Township 2, range 1	1069	1066	3	429	640				
Township 3, range 1	1031	1028	3	592	439				
Township 4, range 1	565	563	2	456	109				
Township 5, range 1	635	634	1	470	165				
Township 6, range 1	672	670	2	605	67				
Township 1, range 2	620	616	4	315	305				
Township 2, range 2	771	768	3	712	59				
Township 3, range 2	551	551		524	27				
Township 4, range 2	538	538		394	144				
Township 5, range 2	666	666		470	196				
Township 6, range 2	717	716	1	483	234				
Township 1, range 3	392	392		372	20				
Township 2, range 3	831	830	1	740	91				
Township 3, range 3	836	835	1	790	46				
Township 4, range 3	1361	1353	8	857	504				
Ripley	422	416	6	264	158	424	259		
Township 5, range 3	1120	1119	1	592	528				
Township 6, range 3	1120	1116	4	794	326				
Township 1, range 4	476	475	1	418	58				
Township 2, range 4	852	852		762	90				
Township 3, range 4	790	790		634	156				
Township 4, range 4	663	659	4	483	180				
Township 5, range 4	1212	1211	1	1066	146				
Township 6, range 4	764	764		724	40				
Township 3, range 5	353	353		353					
Township 4, range 5	316	316		291	25				
Township 5, range 5	483	482	1	439	44				
Township 6, range 5	772	768	4	686	86				
TISHOMINGO.									
Beat 1. Iuka	2754	2735	19	2366	388				
Beat 2. Eastport	1650	1647	3	1522	128				
Beat 3. Cartersville	1045	1045		936	109				
Beat 4. Highland	846	842	4	768	78				
Beat 5. Bay Springs	1055	1054	1	1017	38				
TUNICA.									
District 1.	1483	1461	22	223	1260				
District 2.	613	612	1	123	490				
District 3.	2203	2179	24	420	1783				
District 4.	319	316	3	211	108				
District 5.	740	737	3	254	486				

(d) Exclusive of part of city of Macon.
(e) The places named constitute the county as returned.
(f) Also 1 Indian.

TABLE III.—STATE OF MISSISSIPPI—Continued.

COUNTIES.	1870					1860		1850	
	Total.	Native.	Foreign.	White.	Colored.	White.	Colored.	White.	Colored.
WARREN.									
Bovina Precinct	4043	4017	26	458	3585	.....	.....	.....	.....
Davis' Bend Precinct	1600	1584	16	40	1560	.....	.....	.....	.....
Meredith Precinct	745	741	4	73	672	.....	.....	.....	.....
Mildale Precinct	480	466	14	194	286	.....	.....	.....	.....
Oak Ridge Precinct	1160	1150	10	442	718	.....	.....	.....	.....
Red Bone Precinct	3001	2979	22	601	2400	.....	.....	.....	.....
Vicksburg	12443	11027	1416	5638	6805	3158	1433	2479	1199
1st ward	1392	1292	100	593	799	.....	.....	.....	.....
2d ward	634	561	73	361	273	.....	.....	.....	.....
3d ward	640	541	99	387	253	.....	.....	.....	.....
4th ward	974	781	193	689	285	.....	.....	.....	.....
5th ward	1075	830	245	824	251	.....	.....	.....	.....
6th ward	1425	1098	327	948	477	.....	.....	.....	.....
7th ward	1650	1528	122	599	1051	.....	.....	.....	.....
New Limits	3123	2895	228	1035	2088	.....	.....	.....	.....
Vicksburg Precinct (a)	1530	1501	29	202	1328	.....	.....	.....	.....
Warrenton Precinct	1760	1734	26	247	1513	121	55	126	52
Yazoo Precinct	1537	1485	52	214	1323	.....	.....	.....	.....
WASHINGTON. (*)									
Greenville	890	756	134	489	401	.....	.....	.....	.....
WAYNE.									
Beat 1	636	630	6	372	264	.....	.....	.....	.....
Beat 2	668	664	4	376	292	.....	.....	.....	.....
Winchester	14	14	.....	11	3	.....	.....	.....	.....
Beat 3	1398	1396	2	656	742	.....	.....	.....	.....
Beat 4	986	986	.....	697	289	.....	.....	.....	.....
Beat 5	518	516	2	469	49	.....	.....	.....	.....
WILKINSON.									
District 1	3426	3339	87	912	2514	.....	.....	.....	.....
District 2	3840	3830	10	439	3401	.....	.....	.....	.....
District 3	1519	1510	9	283	1236	.....	.....	.....	.....
District 4	2480	2442	38	473	2007	.....	.....	.....	.....
District 5	1440	1437	3	591	849	.....	.....	.....	.....
WINSTON.									
Township 13, range 10 E.	479	478	1	412	67	.....	.....	.....	.....
Township 14, range 10 E.	792	780	12	543	249	.....	.....	.....	.....
Township 16, range 10 E.	640	633	7	304	336	.....	.....	.....	.....
Township 13, range 11 E.	880	880	.....	523	b348	.....	.....	.....	.....
Township 14, range 11 E.	800	799	1	420	380	.....	.....	.....	.....
Township 16, range 11 E.	797	779	18	304	493	.....	.....	.....	.....
Township 13, range 12 E.	480	474	6	298	182	.....	.....	.....	.....
Township 14, range 12 E.	559	558	1	347	212	.....	.....	.....	.....
Township 15, range 12 E.	507	503	4	308	199	.....	.....	.....	.....
Louisville	385	381	4	256	129	.....	.....	.....	.....
Township 16, range 12 E.	454	450	4	318	136	.....	.....	.....	.....
Township 13, range 13 E.	159	159	.....	138	21	.....	.....	.....	.....
Township 14, range 13 E.	74	74	.....	38	36	.....	.....	.....	.....
Township 15, range 13 E.	558	558	.....	336	222	.....	.....	.....	.....
Township 16, range 13 E.	630	630	.....	428	202	.....	.....	.....	.....
Township 13, range 14 E.	272	271	1	182	90	.....	.....	.....	.....
Township 14, range 14 E.	160	160	.....	77	83	.....	.....	.....	.....
Township 15, range 14 E.	265	264	1	189	76	.....	.....	.....	.....
Township 16, range 14 E.	478	476	2	407	71	.....	.....	.....	.....
YAZOO.									
District 1	4381	4353	28	525	3856	.....	.....	.....	.....
District 2	6191	6044	147	2334	3857	.....	.....	.....	.....
District 3	6707	6655	52	2025	4682	.....	.....	.....	.....

(*) Incomplete; the other principal civil divisions were not separately returned.
(a) Its population included with city of Vicksburg, annexed July 21, 1870.
(b) Also 9 Indians.

STATE OF MISSOURI.

NOTE.—The marginal column marks townships or land-survey townships; the first indentation, cities; the second, towns. Names of towns are placed under the names of the townships or land-survey townships in which they are respectively situated. The population of each township or land-survey township includes that of all towns situated in it.

COUNTIES.	1870					1860		1850	
	Total.	Native.	Foreign.	White.	Colored.	White.	Colored.	White.	Colored.
ADAIR. (a)									
Benton	3369	3260	109	3254	115	2280	4	.....	.....
Kirksville	1471	1411	60	1404	67	655	3	.....	.....
Clay	1340	1273	67	1340	.....	1098	1	.....	.....
Liberty	854	823	31	853	1	1090	.....	.....	.....
Morrow	877	867	10	877	.....	1006	4	.....	.....
Nineveh	420	407	13	417	3	.....	.....	.....	.....
Pettis	1041	1008	33	1036	5	1026	.....	.....	.....
Polk	769	758	11	754	15	539	.....	.....	.....
Salt River	1164	1010	54	1162	2	1397	.....	.....	.....
Paulville	100	97	3	100	.....	.....	.....	.....	.....
Walnut	495	477	18	495	.....	.....	.....	.....	.....
Wilson	1119	1089	30	1117	2	.....	.....	.....	.....
Wilson	32	32	.....	32	.....	.....	.....	.....	.....
ANDREW. (a)									
Jackson (b)	2401	2339	62	2333	68	1800	170	1291	170
Fillmore	271	267	4	263	8	322	.....	.....	.....
Jefferson	1605	1509	96	1516	89	1935	212	1418	84
Lincoln (b)	2680	2469	211	2663	17	.....	.....	.....	.....
Nodaway City (c)	286	260	26	286	.....	.....	.....	130	9
Nodaway (b)	2363	2231	132	2203	160	3112	337	2507	170
Savannah (d)	1257	1159	98	1126	131	717	105	512	142
Platte	3416	3254	162	3398	18	2164	100	2016	174
Rochester	2672	2459	213	2623	49	1938	92	1525	78
Rochester	218	205	13	216	2	149	.....	.....	.....
ATCHISON. (e)									
Benton (f)	680	511	169	674	6	627	1	.....	.....
ATCHISON—Cont'd.									
Buchanan	905	861	44	904	1	480	.....	.....	.....
Clark	1276	1197	79	1274	2	857	6	.....	.....
Clay	1673	1513	160	1662	11	518	.....	.....	.....
Nishnabotona (f)	1250	1178	72	1250	.....	477	.....	.....	.....
Watson	75	74	1	75	.....	.....	.....	.....	.....
Polk	562	539	23	561	1	573	.....	.....	.....
Tarkio	1120	1015	105	1110	10	1046	5	.....	.....
Rockport	490	450	40	480	10	300	5	.....	.....
Sonora	265	253	12	265	.....	309	.....	.....	.....
Templeton (f)	974	898	76	970	g3	.....	.....	.....	.....
Phelps City	252	225	27	252	.....	.....	.....	.....	.....
AUDRAIN.									
Cuivre (h)	1480	1409	71	1423	57	978	160	.....	.....
Linn (h)	300	277	23	283	17	.....	.....	.....	.....
Loutre	1003	940	63	969	34	381	80	.....	.....
Prairie (h)	1191	1147	44	1111	80	1022	139	.....	.....
Salt River	5602	5339	263	4809	793	1816	384	.....	.....
Mexico	2602	2434	168	2097	505	833	127	.....	.....
Saling	991	924	67	943	48	744	95	.....	.....
Wilson	1740	1684	56	1699	41	1135	181	.....	.....
BARRY. (e)									
Copp's Creek (i)	984	982	2	984	.....	677	3	.....	.....
Crane Creek (i)	527	527	.....	513	14	297	.....	.....	.....
Flat Creek (j)	1571	1567	4	1565	6	1154	.....	.....	.....
Cassville	287	287	.....	283	4	.....	.....	.....	.....

(a) In 1850 the civil divisions of Andrew County were published as of Adair County.
(b) In 1866 Lincoln from Nodaway and Jackson.
(c) In 1850 Nodaway City was in Nodaway Township.
(d) In 1850 Savannah Village in Platte Township.
(e) In 1860 slave population not separable.
(f) In 1870 Templeton from Benton and Nishnabotona.
(g) Also 1 Indian.
(h) In 1868 Linn from Cuivre and Prairie.
(i) Since 1860 King's Prairie from Copp's Creek and Crane Creek.
(j) In 1870 Flat Creek, Shoal Creek, and Sugar Creek from Liberty.

TABLE III.—STATE OF MISSOURI—Continued.

COUNTIES.	1870					1860		1850	
	Total.	Native.	Foreign.	White.	Colored.	White.	Colored.	White.	Colored.
BARRY—Cont'd.									
King's Prairie (a)	857	847	10	857					
Liberty (b)						652			
McDonald	509	509		507	c1	831			
Mountain	704	704		704		680			
Roaring River (d)	667	661	6	667					
Shoal Creek (b)	1686	1682	4	1679	7	877	7		
Sugar Creek (b)	2112	2110	2	2088	24	1641			
White River (d)	756	756		756		929			
BARTON.									
Barton City (e)	270	256	14	270					
Doylesport (f)	385	359	26	385					
East Fork (e)	452	446	6	452					
Golden Grove	405	400	5	401	4	172	1		
Lamar (g)	1611	1551	60	1599	12	657	16		
Mineral (e)						187			
Nashville	466	453	13	465	1	131			
Newton (f)	802	788	14	802		521	3		
North Fork (g)	544	532	12	544					
Union	152	146	6	150	2	128	1		
BATES.									
Boone	1257	1232	25	1252	5	771			
Charlotte	1289	1256	33	1285	4	937	1		
Deer Creek (h)	1057	1045	12	1055	2	651			
Grand River (h)	1024	1009	15	1021	3				
Lone Oak (i)	1360	1320	40	1360		1004	7		
Mingo (h)	789	775	14	789		635			
Mount Pleasant (h)	2688	2587	101	2623	65	1168			
Butler	1064	1013	51	1027	37				
Osage	500	495	5	498	2				
Prairie City (i)	1786	1612	174	1776	10				
Pleasant Gap (i)	1634	1572	62	1630	4	895			
Spruce (h)	1506	1457	49	1483	23	704			
Walnut Creek	1070	1062	8	1068	2				
BENTON.									
Alexander	921	917	4	904	17			628	2
Cole	865	734	131	865				459	
Fristoe	1401	1374	27	1391	10			629	52
Lindsey	1383	1338	45	1294	89			840	327
Tom	799	786	13	779	20			459	3
Union	1185	1162	23	1183	2			210	84
Warsaw Landing	498	491	7	435	63				
White	1993	1848	145	1955	38			693	
Williams	2277	1548	729	2196	81			629	
BOLLINGER.									
Castor (j)						232			
Fillmore (j)	427	424	3	413	14	286	65		
German	1117	1100	17	1117		1104	68		
Lorance	2872	2748	124	2864	8	1841	40		
Liberty	1680	1557	123	1676	4	1451	4		
Union	1436	1368	68	1430	6	1699	37		
Wayne	630	626	4	616	14	513	31		
BOONE.									
Bourbon	2384	2314	70	2268	116	1679	213		
Cedar	5020	4967	53	4204	816	3677	1245		
Columbia	5560	5422	138	3810	1750	2629	1992		
Columbia	2236	2151	85	1438	798	873	541	651	(k)
Missouri	2812	2777	35	2022	790	2358	799		
Rocheport	823	797	26	562	261	597	138		
Perche	3119	3104	15	2903	216	2328	483		
Rocky Fork	1870	1855	15	1520	350	1728	355		
BUCHANAN. (l)									
Bloomington	1487	1457	30	1343	144	1667	307	1295	
De Kalb	224	214	10	202	22	289	19		
Center	1918	1763	155	1870	48	1127	175	1092	
Crawford	1516	1508	8	1436	80	1457	216	969	
Jackson	890	876	14	878	12	663	47	584	
Lake	297	287	10	297		176		378	
Marion	1697	1517	180	1679	18	1247	5	798	
Easton	318	293	25	314	4	206			
Platte	1159	1135	24	1150	9	1084	389	881	
Rush	1629	1562	67	1591	38	1328	61	557	
St. Joseph	19565	14339	5226	18052	c1512	8891	41		
1st ward	2251	1750	501	2024	227	3743	16		
2d ward	3367	2701	666	2987	380	2273	11		
BUCHANAN—Cont'd.									
3d ward	3928	2965	963	3653	275	2875	14		
4th ward	5217	3609	1608	4797	420				
5th ward	4802	3314	1488	4591	c210				
Tremont	1106	1074	32	1095	11	795		882	
Washington (m)	3042	2511	531	2967	75	2462	768	4300	1
Wayne	803	767	36	797	6	902	53	336	
BUTLER.									
Ash Hills	491	490	1	491		320			
Black River	492	483	9	492					
Beaver Dam	786	776	10	772	14	158			
Butler						640	2		
Cane Creek	323	322	1	323					
District No. 1						1719	52		
Epps	263	259	4	263					
Gillis Bluff	203	202	1	203					
Poplar Bluff	840	834	6	833	n5				
St. Francis	246	246		246					
Thomas (o)	654	653	1	652	2				
CALDWELL. (p)									
Blythe (q)						1307	67	669	
Breckinridge (r)	1336	1244	92	1332	4				
Breckinridge	515	491	24	512	3				
Davis (s)	573	549	24	569	4	981	12	378	
Elm (r)						467	15		
Fairview (r) (s)	910	840	70	909	1				
Proctorville	60	57	3	60					
Gomer (u)	558	514	44	534	24				
Grand River (u)						544	21	293	
Grant (q)	909	866	43	893	16				
Hamilton (q)	1658	1540	118	1580	78				
Hamilton	975	918	57	925	50				
Kidder (v)	922	820	102	922					
Kidder	195	166	29	195					
Kingston (q)	1277	1226	51	1130	147				
Kingston	414	398	16	357	57				
Lincoln (s)	589	552	37	589					
Mirabile (v)	931	908	23	926	5				
Mirabile	140	137	3	138	2				
New York (u)	857	811	46	857					
Rockford (v)	870	845	25	865	5	1511	109	836	4
CALLAWAY.									
Auxvasse	2050	1882	168	1613	437				
Portland	121	101	20	110	11				
Bourbon	1590	1573	17	1366	224	1088	571		
Cedar	2453	2387	66	1907	546	1790	729		
Côte sans Besoin	869	858	11	756	113	768	255		
Fulton (w)	4565	4270	295	3622	943				
Fulton	1585	1442	143	1155	430				
Liberty	1646	1635	11	1350	296	972	476		
Nine-Mile Prairie	3679	3637	42	3123	556				
Round Prairie	1211	1126	85	999	212	732	223		
St. Aubert (w)	1139	1130	9	1032	107				
CAMDEN.									
Adair (t)	637	632	5	637		478			
Auglaize	1330	1307	23	1313	17	1039	17		
Jackson	810	808	2	800	10	610	43		
Jasper (t)	292	288	4	285	7				
Osage (t)	1426	1397	29	1336	90	1343	134		
Linn Creek	132	129	3	106	26	354	77		
Russell	1141	1131	10	1141		824			
Warren	472	469	3	447	25	475	12		
CAPE GIRARDEAU.									
Apple Creek	2626	2247	379	2498	128	2502	249		
Byrd	2112	1830	282	1812	300	1577	409		
Jackson	459	381	78	421	38	432	1		
Cape Girardeau (x)	1651	1427	224	1299	352	1191	320		
Cape Girardeau	3585	2527	1058	3083	502	2436	227		
1st ward	2264	1612	652	1868	396				
2d ward	1321	915	406	1215	106				
Hubble	1689	1294	395	1596	93	1365	82		
Liberty	870	841	29	865	5	551	23		
Randol	1534	1331	203	1423	111	1687	94		
Shawnee	1676	1493	183	1529	147	1396	144		
Welch	589	550	39	587	2	336			
White Water	1226	1181	45	1220	6	920	38		

(a) Since 1860 King's Prairie from Copp's Creek and Crane Creek.
(b) In 1870 Liberty to Flat Creek, Shoal Creek, and Sugar Creek.
(c) Also 1 Indian.
(d) Since 1860 Roaring River from White River.
(e) In 1866 Mineral to Barton City and East Fork.
(f) In 1866 Doylesport from Newton.
(g) In 1866 North Fork from Lamar.
(h) In 1870 Grand River from Deer Creek, Mingo, Mount Pleasant, and Spruce.
(i) In 1860 Prairie City from Lone Oak and Pleasant Gap.
(j) Since 1860 Castor merged in Fillmore.
(k) Slave population not defined.
(l) In 1860 slave population not separable
(m) In 1860 and 1870 exclusive of city of St. Joseph.
(n) Also 2 Indians.
(o) Since 1860 from Ripley County.
(p) In 1850 slave population not separable.
(q) In 1869 Grant, Hamilton, and Kingston from Blythe.
(r) In 1869 Breckinridge and part of Fairview from Elm.
(s) In 1869 Lincoln and part of Fairview from Davis.
(t) In 1857 Jasper from Adair and Osage.
(u) In 1869 Grand River to Gomer and New York.
(v) In 1869 Kidder and Mirabile from Rockford.
(w) In 1853 St. Aubert from Fulton.
(x) Exclusive of city of Cape Girardeau.

TABLE III.—STATE OF MISSOURI—Continued.

COUNTIES.	1870					1860		1850	
	Total.	Native.	Foreign.	White.	Colored.	White.	Colored.	White.	Colored.
CARROLL.									
Grand River	3802	3678	124	3604	198	1960	170	.....	.....
De Witt	317	311	6	317	.....	203	.....	.....	.....
Hurricane	2285	2203	82	2275	10	1133	33	.....	.....
Morris	3831	3658	173	3810	21	2024	75	.....	.....
Sugartree Bottom	2186	2022	164	2046	140	1272	339	.....	.....
Norborne	148	125	23	148	.....	.....	.....	.....	.....
Wakanda	5342	5063	279	4884	458	2303	454	.....	.....
Carrollton	1832	1711	121	1597	235	580	158	.....	.....
CARTER.									
Carter	760	755	[illegible]	741	19	464	13	.....	.....
Jackson	695	689	[illegible]	684	11	475	3	.....	.....
Johnson	.....	.....	.....	.....	.....	122	.....	.....	.....
Kelley	.....	.....	.....	.....	.....	139	19	.....	.....
CASS.									
Austin (a)	1366	1330	36	1360	6	.....	.....	.....	.....
Big Creek (b) (c)	1097	1070	27	1089	8	2008	233	.....	.....
Camp Branch (d)	1258	1231	27	1258	.....	793	124	.....	.....
Cold Water (e)	439	425	14	438	1	.....	.....	.....	.....
Dolan (e) (g)	1475	1377	98	1472	3	1771	145	.....	.....
Everett	905	896	9	889	16	.....	.....	.....	.....
Grand River	3978	3830	148	3840	138	1599	365	.....	.....
Harrisonville	1032	967	65	954	78	675	.....	.....	.....
Index (d)	795	761	34	789	6	.....	.....	.....	.....
Mount Pleasant (g)	712	700	12	702	10	513	.....	.....	.....
North Dolan (g)	903	894	9	895	8	.....	.....	.....	.....
Pleasant Hill (b)	3502	3245	257	3230	h271	.....	.....	.....	.....
Pleasant Hill	2554	2328	226	2308	h245	.....	.....	.....	.....
Polk (c)	1307	1269	38	1293	14	.....	.....	.....	.....
Sugar Creek (a)	1559	1529	30	1538	21	2097	146	.....	.....
CEDAR.									
Benton	1130	1122	8	1128	2	614	25	.....	.....
Box	1307	1271	36	1307	.....	916	19	.....	.....
Cedar	788	777	11	784	4	476	.....	.....	.....
Jefferson	1040	1036	4	1016	24	710	.....	.....	.....
Lynn	2670	2638	32	2638	32	1628	58	.....	.....
Madison	1561	1554	7	1533	28	1222	93	.....	.....
Washington	978	972	[illegible]	957	21	854	22	.....	.....
CHARITON.									
Bee Branch (i)	1593	1437	156	1575	18	867	16	406	.....
Bowling Green (j)	1496	1349	147	941	555	.....	.....	.....	.....
Brunswick (k) (j)	4576	4225	351	3810	766	2709	880	1577	539
Brunswick	1645	1444	201	1175	470	.....	.....	363	.....
Buffalo Lick (i)	1267	1240	27	1083	184	958	402	639	217
Chariton	651	608	43	423	228	301	216	342	224
Clarke (l)	939	909	30	926	13	1321	99	562	155
Cunningham (k)	761	714	47	759	2	.....	.....	.....	.....
Keytesville (j)	1663	1602	61	1351	312	1046	706	945	482
Keytesville	529	498	31	385	144	.....	.....	.....	.....
Missouri (j)	820	802	18	634	186	456	126	.....	.....
Muscle Fork (l)	710	702	8	692	18	.....	.....	.....	.....
Prairie (m)	1473	1370	103	1160	313	1241	291	724	212
Salisbury (m)	1497	1366	131	1370	127	.....	.....	.....	.....
Salisbury	626	567	59	539	87	.....	.....	.....	.....
Wayland (i)	674	651	23	651	23	.....	.....	.....	.....
Yellow Creek (k)	1016	966	50	961	55	773	154	490	.....
CHRISTIAN.									
Benton	527	526	1	527	.....	493	2	.....	.....
Breckinridge (n)	.....	.....	.....	.....	.....	274	.....	.....	.....
Finley (f)	1276	1275	1	1183	93	1111	121	.....	.....
Galloway (n)	480	478	2	475	5	.....	.....	.....	.....
Linden	1440	1436	4	1439	1	1075	49	.....	.....
Linden	81	80	1	81	.....	81	.....	.....	.....
Linn (o)	309	309	.....	304	5	290	4	.....	.....
Marion (o)	473	472	1	473	.....	384	6	.....	.....
Ozark (f)	.....	.....	.....	.....	.....	119	.....	.....	.....
Polk (f)	1243	1217	26	1238	5	563	11	.....	.....
Porter (f)	959	957	2	953	h5	953	36	.....	.....
CLARKE.									
Clay	1119	1046	73	1079	40	.....	.....	.....	.....
Des Moines	1235	1206	29	1170	65	1196	50	.....	.....
St. Francisville	408	398	10	403	5	451	4	.....	.....
Folker (p)	824	809	15	824	.....	440	4	.....	.....
Grant (p)	756	699	57	745	11	.....	.....	.....	.....
Jackson	1472	1317	155	1466	6	1587	83	.....	.....

COUNTIES.	1870					1860		1850	
	Total.	Native.	Foreign.	White.	Colored.	White.	Colored.	White.	Colored.
CLARKE—Cont'd.									
Jefferson (q)	843	802	41	843	.....	902	8	.....	.....
Lincoln (q)	1100	1002	98	1097	3	.....	.....	.....	.....
Madison	1060	1017	43	972	88	1418	106	.....	.....
Sweet Home	1000	967	33	972	28	1448	20	.....	.....
Union (q)	1155	1051	104	1150	5	1284	34	.....	.....
Vernon	902	832	70	886	16	1074	76	.....	.....
Alexandria	688	627	61	675	13	952	.....	.....	.....
Washington	1316	1271	45	1294	22	1125	65	.....	.....
Wyaconda (p)	885	832	53	874	11	742	22	.....	.....
CLAY.									
Fishing River	2798	2727	71	2577	221	1979	505	1513	474
Missouri	572	551	21	484	88	419	61	.....	.....
Gallatin	2241	2126	115	1944	297	1709	636	1512	672
Liberty	4831	4527	304	4034	797	2519	1174	2549	1008
Liberty	1700	1558	142	1358	342	947	341	659	108
Platte	3085	3032	53	2641	444	1749	729	835	341
Washington	2609	2545	64	2522	87	1569	454	1176	252
Kearney	396	375	21	386	10	.....	.....	.....	.....
CLINTON.									
Concord (r)	2491	2201	290	2265	226	959	311	.....	.....
Plattsburg	1067	956	111	908	159	691	1	.....	.....
Hardin	1925	1627	298	1785	140	866	200	.....	.....
Jackson (r)	1752	1733	19	1624	128	1429	232	.....	.....
Barnesville	27	27	.....	26	1	.....	.....	.....	.....
Hainesville	248	246	2	245	3	.....	.....	.....	.....
Lafayette	2007	1949	58	1970	37	1400	208	.....	.....
Lathrop (r)	1782	1682	100	1755	27	.....	.....	.....	.....
Lathrop	523	467	56	516	7	.....	.....	.....	.....
Platte	1631	1565	66	1583	48	480	89	.....	.....
Shoal (r)	2475	2279	196	2398	77	860	62	.....	.....
Cameron	1428	1325	103	1366	62	.....	.....	.....	.....
COLE.									
Clark	800	732	68	781	19	996	71	.....	.....
Jefferson (s)	1839	1557	282	1483	356	1221	332	.....	.....
Jefferson City	4420	3374	1046	3704	716	2702	380	.....	.....
Liberty	901	607	294	850	51	865	18	.....	.....
Marion	1108	1015	93	1048	60	942	79	.....	.....
Moreau	620	500	120	587	33	1192	56	.....	.....
Osage	604	449	155	588	16	727	116	.....	.....
COOPER.									
Blackwater	548	544	4	466	82	369	129	.....	.....
Boonville	5319	4397	922	4096	1223	3497	1005	.....	.....
Boonville	3506	2844	662	2671	835	2180	416	1642	684
Clark's Fork	1126	1011	115	1046	80	1229	398	.....	.....
Clear Creek	1198	963	235	1078	120	863	166	.....	.....
Kelly	1372	1327	45	1139	233	480	217	.....	.....
La Mine	1088	1060	28	853	235	524	306	.....	.....
Lebanon	3316	2984	332	2974	342	2140	343	.....	.....
Moniteau	1373	1314	59	1275	98	1143	228	.....	.....
Palestine	2430	2299	131	1976	454	1550	545	.....	.....
Pilot Grove	1086	973	113	964	122	691	183	.....	.....
Saline	1836	1725	111	1473	363	842	307	.....	.....
CRAWFORD.									
Benton (t) (u)	1184	1060	124	1158	26	485	.....	.....	.....
Boone	839	796	43	838	1	492	.....	.....	.....
Courtois	960	943	17	953	7	880	.....	.....	.....
Knob View (t)	515	430	85	511	4	.....	.....	.....	.....
Liberty	1071	1028	43	1064	7	825	1	.....	.....
Meramec	907	886	21	876	31	1275	182	.....	.....
Steelville	232	226	6	212	20	214	12	.....	.....
Oak Hill (u)	707	673	34	700	7	.....	.....	.....	.....
Osage	784	770	14	784	.....	986	.....	.....	.....
Union	1015	1003	12	1012	3	697	.....	.....	.....
DADE.									
Centre	1568	1554	14	1505	63	1285	134	.....	.....
Greenfield	364	359	5	356	[illegible]	228	.....	.....	.....
Grant (v)	279	260	19	279	.....	.....	.....	.....	.....
Horse Creek (w)	597	584	13	507	.....	.....	.....	.....	.....
Marion (v) (w)	414	395	19	412	2	634	16	.....	.....
Morgan	2114	2111	3	2026	88	1813	82	.....	.....
North	725	723	2	716	9	608	33	.....	.....
Polk (x)	1453	1443	10	1442	11	1440	27	.....	.....
Smith (v) (x)	504	503	1	490	14	941	59	.....	.....
South (x)	1029	1025	4	1012	17	.....	.....	.....	.....

(a) In 1868 Austin from Sugar Creek.
(b) In 1869 Pleasant Hill from Big Creek.
(c) In 1858 Polk from Big Creek.
(d) In 1869 Index from Camp Branch.
(e) In 1868 Cold Water and Everett from Dolan.
(f) Since 1850 from Greene County.
(g) In 1868 North Dolan from Dolan and Mount Pleasant.
(h) Also 1 Indian.
(i) Since 1860 Wayland from Bee Branch and Buffalo Lick.
(j) In 1868 Bowling Green from Brunswick, Keytesville, and Missouri.
(k) In 1868 Cunningham from Brunswick and Yellow Creek.
(l) In 1868 Muscle Fork from Clarke.
(m) In 1863 Salisbury from Prairie.
(n) Since 1860 name changed from Breckinridge to Galloway.
(o) Since 1850 Linn and Marion from Taney County.
(p) In 1867 Grant from Folker and Wyaconda.
(q) In 1867 Lincoln from Jefferson and Union.
(r) In 1870 Lathrop from Concord, Jackson, and Shoal.
(s) Exclusive of Jefferson City.
(t) In 1866 Knob View from Benton and a portion of Gasconade County.
(u) In 1870 Oak Hill from Benton.
(v) In 1868 Grant from Marion and Smith.
(w) In 1860 Horse Creek from Marion.
(x) In 1860 South from Polk and Smith.

TABLE III.—STATE OF MISSOURI—Continued.

COUNTIES.	1870					1860		1850	
	Total.	Native.	Foreign.	White.	Colored.	White.	Colored.	White.	Colored.
DALLAS. (a)									
Benton	2055	2032	23	2014	41	1449	78	.....	.....
Buffalo	278	274	4	273	5	.....	.....	.....	.....
Grant (b)	1002	996	6	994	8	.....	.....	.....	.....
Green (b)	.....	.....	.....	.....	.....	1362	.....	.....	.....
Jackson	1432	1431	1	1401	31	1063	.....	.....	.....
Jasper	933	913	20	933	.....	426	.....	.....	.....
Lincoln (b)	943	942	1	943	.....	.....	.....	.....	.....
Miller	548	548	.....	548	.....	430	.....	.....	.....
Washington	1470	1459	11	1461	9	1047	.....	.....	.....
DAVIESS.									
Benton	1199	1196	3	1194	5	1026	23	.....	.....
Colfax (c)	584	564	20	584	.....	.....	.....	.....	.....
Gallatin (d)(f)(g)	.....	.....	.....	.....	.....	1446	74	.....	.....
Gallatin	.....	.....	.....	.....	.....	448	.....	.....	.....
Jamesport	.....	.....	.....	.....	.....	59	.....	.....	.....
Grand River (g) (h) (i)	1093	1086	7	1092	1	2079	43	.....	.....
Grant (h)	784	775	9	779	5	.....	.....	.....	.....
Harrison (f)	831	803	28	804	27	566	54	.....	.....
Jackson (h)	1059	1050	9	1053	6	921	50	.....	.....
Jefferson (c) (d)	1059	1018	41	1030	29	2084	114	.....	.....
Liberty (d)	781	749	32	777	4	.....	.....	.....	.....
Lincoln (i)	736	730	6	723	13	.....	.....	.....	.....
Marion (j)	1321	1307	14	1287	34	.....	.....	.....	.....
Monroe (f)	729	712	17	707	22	.....	.....	.....	.....
Salem	986	981	5	982	4	1130	.....	.....	.....
Sheridan (d)	923	899	24	913	10	.....	.....	.....	.....
Union (g)	1515	1494	21	1354	161	.....	.....	.....	.....
Washington (i)	810	803	7	807	3	.....	.....	.....	.....
DE KALB. (a)									
Adams (k)	879	831	48	869	10	.....	.....	.....	.....
Camden (k)	1359	1259	100	1342	17	821	.....	.....	.....
Colfax (l)	796	669	127	791	5	.....	.....	.....	.....
Dallas (k) (m)	807	782	25	807	.....	882	.....	.....	.....
Grand River (k) (l)	959	926	33	952	7	935	6	.....	.....
Grant (m)	956	924	32	956	.....	.....	.....	.....	.....
Polk (m) (n)	957	919	38	956	1	1003	.....	.....	.....
Sherman (n)	1116	1082	34	1116	.....	.....	.....	.....	.....
Washington (l) (n)	2029	1863	166	1947	82	1440	.....	.....	.....
DENT. (a)									
Current	467	463	4	459	8	320	.....	.....	.....
Franklin	848	842	6	846	2	520	.....	.....	.....
Huzzah (o)	.....	.....	.....	.....	.....	320	.....	.....	.....
Linn (p)	403	398	5	398	5	80	.....	.....	.....
Maramec	374	365	9	371	3	520	.....	.....	.....
Norman	730	721	9	729	1	.....	.....	.....	.....
Osage (o)	288	287	1	282	6	.....	.....	.....	.....
Sinking (p)	.....	.....	.....	.....	.....	200	.....	.....	.....
Spring Creek	1281	1255	26	1278	3	1547	.....	.....	.....
Texas	870	870	.....	869	1	800	.....	.....	.....
Watkins	1096	1052	44	1094	2	1460	.....	.....	.....
Salem (x)	280	271	9	280	.....	269	.....	.....	.....
DOUGLAS.									
Benton	379	378	1	379	.....	.....	.....	.....	.....
Boone	480	478	2	479	1	.....	.....	.....	.....
Buchanan	430	427	3	430	.....	.....	.....	.....	.....
Campbell (q)	413	411	2	413	.....	.....	.....	.....	.....
Cass	410	410	.....	410	.....	.....	.....	.....	.....
Clay	333	333	.....	333	.....	.....	.....	.....	.....
Finley	332	331	1	331	1	.....	.....	.....	.....
Jackson	330	330	.....	310	20	.....	.....	.....	.....
Lincoln	209	209	.....	209	.....	.....	.....	.....	.....
Spring Creek	386	385	1	381	5	.....	.....	.....	.....
Washington	213	213	.....	213	.....	.....	.....	.....	.....
DUNKLIN.									
Clay	1426	1419	7	1380	46	1437	43	490	20
Freeborn	1104	1100	4	1033	71	1092	78	270	2
Four-Mile	830	828	2	828	2	.....	.....	.....	.....
Holcomb's	608	607	1	583	25	.....	.....	.....	.....
Independence	747	740	7	735	12	903	7	445	2
Salem	470	470	.....	468	2	.....	.....	.....	.....
Union	797	794	3	789	8	1423	43	.....	.....
FRANKLIN.									
Bœuf (r)	3910	2925	985	3559	351	4635	371	.....	.....
Boone (r)	1655	1559	96	1649	6	1933	55	.....	.....
Boles	5183	4022	1161	4588	595	1916	642	.....	.....
FRANKLIN—Cont'd.									
Pacific	1208	918	290	1028	180	437	.....	.....	.....
Calvy	2100	1946	154	1943	157	1251	64	.....	.....
Central	2271	2062	209	2067	204	895	303	.....	.....
Lyon (r)	3528	2362	1166	3434	94	.....	.....	.....	.....
Meramec	1480	1314	166	1461	19	961	28	.....	.....
Prairie	1502	1435	67	1353	149	936	2	.....	.....
Union (s)	2855	1951	904	2694	161	.....	.....	.....	.....
St. John's (s)	.....	.....	.....	.....	.....	2293	147	.....	.....
Washington (s)	5614	3807	1807	5177	437	1208	8	.....	.....
GASCONADE.									
Bœuf	1277	851	426	1277	.....	1064	12	.....	.....
Boulware	983	656	327	977	6	850	.....	1008	42
Brush Creek	566	460	106	566	.....	740	4	.....	.....
Burbois	800	736	64	799	1	802	16	504	.....
Canaan	1107	898	209	1107	.....	917	17	666	.....
Hermann (y)	1335	738	597	1322	13	1102	1	943	.....
Richland	1099	634	465	1064	35	638	27	168	70
Roark	3033	1771	1262	2995	38	2631	1	1950	.....
Third Creek	1228	841	387	1228	.....	1000	8	588	.....
Third Creek	200	121	79	200	.....	.....	.....	.....	.....
GENTRY. (t)									
Allen	.....	.....	.....	.....	.....	.....	.....	502	.....
Athens	2211	2158	53	2187	24	.....	.....	1428	.....
Albany	607	591	16	586	21	423	53	.....	.....
Athens	.....	.....	.....	.....	.....	.....	.....	165	.....
Bogle	991	951	40	988	3	.....	.....	336	.....
Cooper	1498	1450	48	1494	4	.....	.....	.....	.....
Green	.....	.....	.....	.....	.....	.....	.....	167	1
Howard	1310	1301	9	1306	4	.....	.....	336	.....
Huggins	1112	1090	22	1112	.....	.....	.....	.....	.....
Jackson	1037	976	61	1035	2	.....	.....	336	.....
Miller	2596	2533	63	2577	19	.....	.....	923	1
Gentryville	255	250	5	249	6	160	.....	125	1
Smith	.....	.....	.....	.....	.....	.....	.....	167	1
Wilson	852	839	13	852	.....	.....	.....	.....	.....
GREENE. (t)									
Boone	1692	1648	44	1604	88	942	92	974	.....
Campbell	8694	8067	627	7088	1606	2609	833	2231	.....
Springfield	5555	5089	466	4465	1090	.....	.....	411	4
Cass	1531	1526	5	1484	47	1206	48	959	.....
Center	1681	1647	34	1679	2	1063	84	.....	.....
Clay	840	834	6	786	54	518	160	.....	.....
Dallas	.....	.....	.....	.....	.....	.....	.....	670	.....
Finley (u)	.....	.....	.....	.....	.....	.....	.....	1640	.....
Jackson	1759	1741	18	1700	59	1044	80	742	.....
Ozark (u)	.....	.....	.....	.....	.....	.....	.....	569	.....
Polk (u)	.....	.....	.....	.....	.....	.....	.....	732	.....
Pond Creek	882	842	40	868	14	780	28	.....	.....
Porter (u)	.....	.....	.....	.....	.....	.....	.....	494	3
Robinson	2419	2392	27	2292	127	1851	82	1157	.....
Taylor	998	995	3	953	45	836	80	1380	.....
Wilson	1053	1039	14	939	114	660	190	.....	.....
GRUNDY.									
Franklin	1029	993	36	1029	.....	636	.....	.....	.....
Jefferson	874	858	16	869	5	592	25	.....	.....
Liberty	1036	1016	20	1036	.....	788	.....	.....	.....
Madison	1396	1366	30	1372	24	1130	70	.....	.....
Marion	2284	2236	48	2267	17	1641	47	.....	.....
Trenton	2934	2799	135	2865	69	1856	142	.....	.....
Trenton	920	875	45	884	36	518	99	.....	.....
Washington	1014	1008	6	1014	.....	953	7	.....	.....
HARRISON. (t)									
Bethany (v)	2460	2417	43	2451	9	2302	.....	.....	.....
Butler (v)	748	742	6	748	.....	805	.....	.....	.....
Clay	911	894	17	911	.....	759	.....	.....	.....
Cypress	1230	1226	4	1230	.....	780	.....	.....	.....
Dallas	551	524	27	551	.....	422	.....	.....	.....
Lincoln (w)	555	530	25	555	.....	.....	.....	.....	.....
Madison	861	828	33	861	.....	587	.....	.....	.....
Marion	2567	2496	71	2567	.....	1757	.....	.....	.....
Sugar Creek	1133	1116	17	1132	1	1082	.....	.....	.....
Trail Creek	1085	1075	10	1085	.....	658	.....	.....	.....
Union	1193	1176	17	1193	.....	787	.....	.....	.....
Washington (w)	469	453	16	469	.....	662	.....	.....	.....
White Oak (v)	872	869	3	872	.....	.....	.....	.....	.....

(a) In 1860 slave population not separable.
(b) In 1867 Green to Grant and Lincoln.
(c) In 1869 Colfax from Jefferson.
(d) In 1869 Liberty and Sheridan from Gallatin and Jefferson.
(f) In 1869 Monroe from Gallatin and Harrison.
(g) In 1869 Union from Gallatin and Grand River.
(h) In 1870 Grant from Grand River and Jackson.
(i) In 1870 Lincoln and Washington from Grand River.
(j) Formerly Civil Bend.
(k) In 1870 Adams from Camden, Dallas, and Grand River.
(l) In 1870 Colfax from Grand River and Washington.
(m) Since 1860 Grant from Polk and Dallas.
(n) Since 1860 Sherman from Polk and Washington.
(o) Since 1860 name changed from Huzzah to Osage.
(p) Since 1860 name changed from Sinking to Linn.
(q) Since 1860 Campbell from Taney County.
(r) Since 1866 Lyon from Bœuf and Boone.
(s) In 1867 St. John's to Union and Washington.
(t) In 1850 slave population not separable.
(u) Since 1850 Finley, Ozark, Polk, and Porter to Christian County.
(v) In 1860 White Oak from Bethany and Butler.
(w) In 1865 Lincoln from Washington.
(x) Salem should appear beneath Spring Creek.
(y) Hermann should be under Roark.

TABLE III.—STATE OF MISSOURI—Continued.

COUNTIES.	1870					1860		1850	
	Total.	Native.	Foreign.	White.	Colored.	White.	Colored.	White.	Colored.
HENRY. (a)									
Big Creek	1390	1369	21	1363	27	826	149	620	3
Bogard	1117	1057	60	1080	37	537	78	.....	.....
Deep Water (b)	2055	1898	157	2011	44	1509	177	393	.....
Grand River (b)	5450	5129	321	5127	323	1605	211	647	.....
Clinton	640	574	66	621	19	.....	.....	.....	.....
Osage	828	809	19	826	2	731	77	.....	.....
Springfield	1896	1876	20	1869	27	1476	83	553	.....
Tebo	3308	3196	112	3156	152	1936	471	1164	.....
White Oak (b)	1357	1298	59	1327	30	.....	.....	.....	.....
HICKORY.									
Centre	1245	1208	37	1195	50	.....	.....	.....	.....
Green	1217	1201	16	1203	14	.....	.....	.....	.....
Montgomery	1575	1449	126	1560	15	.....	.....	.....	.....
Quincy	80	80	.....	80	.....	.....	.....	.....	.....
Wheatland	80	73	7	80	.....	.....	.....	.....	.....
Stark	1130	1113	17	1125	5	.....	.....	.....	.....
Tyler	1285	1231	54	1279	6	878	1	.....	.....
HOLT.									
Benton (c)	2226	2145	81	2205	21	797	54	.....	.....
Clay	887	866	21	887	.....	266	.....	.....	.....
Dallas (c)	1285	1225	60	1278	7	1074	49	.....	.....
Lewis	4081	3843	238	3962	119	1623	57	.....	.....
Forest City	676	629	47	654	22	320	30	.....	.....
Oregon	824	766	58	770	54	666	54	.....	.....
Nodaway	2055	1919	136	2022	33	1495	65	.....	.....
Union (c)	1118	1005	113	1114	4	.....	.....	.....	.....
HOWARD.									
Bonnefemme	1249	1239	10	1141	108	939	172	.....	.....
Boons Lick	1686	1679	7	1366	320	1042	148	.....	.....
Chariton	4043	3769	274	2578	1465	1906	1465	.....	.....
Glasgow	1795	1582	213	1137	658	762	273	.....	.....
Franklin	2474	2372	102	1704	770	1359	1060	.....	.....
New Franklin	227	221	6	217	10	.....	.....	.....	.....
Moniteau	2317	2304	13	1542	775	1536	744	.....	.....
Prairie	2476	2420	56	1793	683	1582	938	.....	.....
Roanoke	220	209	11	148	72	.....	.....	.....	.....
Richmond	2988	2896	92	1916	1072	1622	1433	.....	.....
Fayette	815	778	37	552	263	446	201	.....	.....
HOWELL.									
Benton	809	806	3	804	5	783	9	.....	.....
Dry Creek	177	176	1	172	5	.....	.....	.....	.....
Goldsberry	349	346	3	349	.....	181	.....	.....	.....
Howell	976	966	10	965	11	789	13	.....	.....
West Plains	130	123	7	129	1	.....	.....	.....	.....
Myatte	421	406	15	420	1	360	2	.....	.....
Sisson	430	427	3	430	.....	294	11	.....	.....
Spring Creek	448	444	4	447	(e)	348	.....	.....	.....
Willow Springs	608	606	2	606	2	358	1	.....	.....
IRON.									
Arcadia	3058	2634	424	2741	317	2616	108	.....	.....
Arcadia	250	237	13	215	35	117	18	.....	.....
Ironton	573	501	72	528	45	365	21	.....	.....
Pilot Knob	581	392	189	476	105	302	.....	.....	.....
Dent	417	415	2	417	.....	281	1	.....	.....
Iron	1118	1051	67	1088	30	1277	142	.....	.....
Kaolin	463	456	7	463	.....	350	4	.....	.....
Liberty	479	469	10	479	.....	350	27	.....	.....
Union	743	731	12	738	5	656	31	.....	.....
JACKSON.									
Blue (f)	3603	3433	170	3425	178	1139	171	4905	1553
Fort Osage	1695	1650	45	1582	113	968	490	798	336
Independence (f)	3184	2824	360	2553	631	2463	701	.....	.....
1st ward	1363	1244	119	981	382	.....	.....	.....	.....
2d ward	901	757	144	790	111	.....	.....	.....	.....
3d ward	920	823	97	782	138	.....	.....	.....	.....
Kansas City	32260	24581	7679	28484	g3770	4228	190	.....	.....
1st ward	11549	9117	2432	10214	h1332	.....	.....	.....	.....
2d ward	11096	8237	2859	9522	h1571	.....	.....	.....	.....
3d ward	4027	3089	938	3861	166	.....	.....	.....	.....
4th ward	5588	4138	1450	4887	701	.....	.....	.....	.....
Kaw	1612	1345	267	1484	128	.....	.....	2026	503
Prairie	3493	3310	183	3375	118	.....	.....	.....	.....
Sniabar	2707	2668	39	2650	57	1918	427	1218	168
Van Buren	2036	2018	18	2012	24	.....	.....	1203	282
JACKSON—Cont'd.									
Washington	2305	2201	104	2250	55	.....	.....	840	160
Westport (i)	1051	962	89	989	j60	1057	138	.....	.....
Westport	1095	924	171	1006	89	.....	.....	.....	.....
1st ward	333	289	44	331	2	.....	.....	.....	.....
2d ward	346	286	60	300	46	.....	.....	.....	.....
3d ward	238	209	29	201	37	.....	.....	.....	.....
4th ward	178	140	38	174	4	.....	.....	.....	.....
JASPER.									
Centre Creek	765	743	22	765	.....	1029	33	.....	.....
Georgia	948	889	59	942	6	.....	.....	.....	.....
Jackson	1238	1226	12	1237	1	677	50	.....	.....
Jasper	758	721	37	752	6	794	30	.....	.....
Marion	3964	3811	155	3922	42	1107	70	.....	.....
McDonald	2035	1996	39	2012	23	851	.....	.....	.....
Mineral	1195	1170	25	1192	3	416	22	.....	.....
North Fork	868	856	12	867	1	382	17	.....	.....
Preston	1174	1134	40	1159	15	.....	.....	.....	.....
Sarcoxie	1983	1964	19	1942	41	1277	128	1000	(k)
JEFFERSON.									
Big River	2033	1873	160	1975	58	1394	75	.....	.....
Central	1789	1543	246	1763	26	1040	27	.....	.....
Joachim	1865	1604	261	1622	243	1114	155	.....	.....
Maramec	2764	2143	621	2712	52	2261	39	.....	.....
Plattin	1217	1104	113	1138	79	623	122	.....	.....
Rock	2896	1994	902	2804	92	2057	83	.....	.....
Valle	2816	2410	406	2603	213	1274	80	.....	.....
JOHNSON.									
Chilhowie (l)	1362	1335	27	1340	22	.....	.....	.....	.....
Chilhowie	185	180	5	184	1	.....	.....	.....	.....
Columbus (m)	1394	1386	8	1279	115	.....	.....	.....	.....
Columbus	168	167	1	147	21	87	16	59	22
Grover (n)	1233	1157	76	1204	29	.....	.....	.....	.....
Hazle Hill	1904	1878	26	1798	106	1629	311	.....	.....
Fayetteville	139	136	3	133	6	.....	.....	.....	.....
Jackson (m)	2200	2176	24	2150	50	2960	477	2082	311
Blackwater (o)	.....	.....	.....	.....	.....	.....	.....	31	.....
Harrodsburg (o)	.....	.....	.....	.....	.....	.....	.....	25	.....
Jefferson (p)	.....	.....	.....	.....	.....	1324	364	794	209
Kingsville (q)	1360	1317	43	1347	13	.....	.....	.....	.....
Kingsville	298	295	3	293	5	.....	.....	.....	.....
Madison (l) (q) (r)	3329	3083	246	3176	153	1492	164	673	34
Holden	1576	1410	166	1514	62	59	.....	.....	.....
Post Oak (l) (p)	2631	2589	42	2516	e114	1534	88	874	34
Cornelia	57	57	.....	57	.....	.....	.....	.....	.....
Eldorado	24	24	.....	23	1	.....	.....	.....	.....
Rose Hill (r)	1439	1416	23	1400	39	.....	.....	.....	.....
Rose Hill	199	197	2	186	13	.....	.....	39	.....
Warrensburg	4801	4519	285	4151	653	1808	254	1260	191
Warrensburg	2945	2722	223	2447	498	858	124	194	47
Washington (n) (p)	2992	2809	183	2828	164	1996	243	890	112
Knob Noster	914	847	67	879	35	.....	.....	.....	.....
KNOX.									
Benton	1602	1481	121	1596	6	1668	44	548	54
Centre (d)	2416	2194	222	2368	48	1889	53	850	49
Edina	807	728	79	784	23	.....	.....	163	.....
Fabius	1587	1557	30	1510	77	1520	100	658	224
Newark	354	339	15	304	50	.....	.....	.....	.....
Greensburg	994	874	120	986	8	718	1	.....	.....
Jeddo	1134	1092	42	1115	19	386	38	.....	.....
Lyon (d)	1121	1084	37	1113	8	.....	.....	.....	.....
Salt River (d)	2120	2086	34	2086	34	2255	55	570	41
LACLEDE. (a)									
Gasconade	655	654	1	652	3	487	2	.....	.....
Hooker	1114	1096	18	1094	20	701	.....	.....	.....
Lebanon	3358	3123	235	3228	130	1169	.....	.....	.....
Lebanon	1090	1000	90	1012	78	341	.....	.....	.....
Osage	1257	1225	32	1255	2	647	.....	.....	.....
Smith	1146	1120	26	1144	2	702	.....	.....	.....
Union	1850	1818	32	1845	5	1040	.....	.....	.....
LAFAYETTE.									
Clay	3508	3408	100	3019	489	1916	1077	1247	485
Davis	1723	1526	197	1479	244	763	390	457	297
Dover	2251	2195	56	1680	571	1453	1105	846	559
Dover	321	303	17	254	66	.....	.....	.....	.....
Freedom	2559	1907	652	2363	196	1567	271	1154	151

(a) In 1860 slave population not separable.
(b) In 1868 White Oak from Deep Water and Grand River.
(c) In 1861 Union from Benton and Dallas.
(d) In 1866 Lyon from Centre and Salt River.
(e) Also 1 Indian.
(f) Since 1850 Independence from Blue.
(g) Also 6 Indians.
(h) Also 3 Indians.
(i) Exclusive of the city of Westport.
(j) Also 2 Indians.
(k) Slave population not separable.
(l) In 1868 Chilhowie from Madison and Post Oak.
(m) In 1865 Columbus from Jackson.
(n) In 1869 Grover from Washington.
(o) Since 1850 depopulated.
(p) In 1866 Jefferson to Post Oak and Washington.
(q) Since 1870 Kingsville from Madison.
(r) In 1865 Rose Hill from Madison.

TABLE III.—STATE OF MISSOURI—Continued.

COUNTIES.	1870					1860		1850	
	Total.	Native.	Foreign.	White.	Colored.	White.	Colored.	White.	Colored.
LAFAYETTE—Cont'd.									
Lexington	6336	5606	730	4447	a1887	4548	1982	2852	2040
Lexington	4373	3766	607	3193	a1178	3415	707	1818	880
Middleton	2163	2071	92	1744	419	1007	737	560	329
Waverly	887	845	42	726	161				
Sniabar	1550	1530	20	1515	35	1106	310	453	159
Washington	2533	2449	84	2335	198	1329	537	1436	665
LAWRENCE. (b)									
Buck Prairie	1514	1483	31	1505	9	963	39		
Marionsville	272	261	11	272					
Green	1434	1417	17	1397	37	1015	83	418	1
Mount Pleasant	1853	1793	60	1833	20	1022		474	
Pierce	432	380	52	430	2				
Mount Vernon	3030	2961	69	2840	190	2067	153	1578	1
Mount Vernon	558	533	25	471	87	412	29		
Ozark	1752	1746	6	1752		1247		613	
Spring River	1098	1062	36	1098		537	3	684	
Verona	240	214	26	240					
Turuback	967	961	6	967		853		312	1
Vineyard	1419	1406	13	1416	3	855	9	529	
Lyons	80	77	3	80					
LEWIS.									
Canton	3434	3132	302	3118	316	3069	373	352	37
Canton	2363	2116	247	2087	276	1387	109		
Dickerson	204	198	6	189	15	2351	296		
Highland						1232	78		
Lyon	820	782	38	777	43				
Reddish						1177	67		
Salem						739	118		
Tully								285	24
Union						1136	369		
Township 60, range 6	960	913	47	853	107				
Township 61, range 6	2623	2292	331	2266	357				
Lagrange	1576	1344	232	1298	278	1279	2	382	3
Township 60, range 7	793	770	23	758	35				
Township 61, range 7	1111	1077	34	1045	66	250		177	45
Monticello	301	293	[illegible]	285	16				
Township 60, range 8	511	479	32	497	14				
Township 61, range 8	788	765	23	723	65				
Township 62, range 8	540	496	44	517	23				
Township 63, range 8	634	626	8	624	10				
Williamstown	180	180		180					
Township 60, range 9	625	595	30	559	66				
Township 61, range 9	732	715	17	702	30				
Township 62, range 9	922	898	24	893	29				
Township 63, range 9	417	408	9	412	5				
LINCOLN.									
Bedford	2325	2197	128	1917	c407	1640	387		
Troy	703	675	28	500	203	422	189		
Clark	1887	1683	204	1622	265	1258	453		
Hurricane	3712	3670	42	3084	628	2614	751		
New Hope	186	185	1	152	34	150			
Millwood	1479	1385	94	1381	98	1063	189		
Monroe	2616	2268	348	2429	187	1978	259		
Cape au Gris	56	50	6	54	[illegible]	51	13		
Prairie	1241	1164	77	1172	69	84	78		
Union	1361	1314	47	1193	168	95	433		
Waverly	1339	1321	18	1174	165	997	313		
LINN.									
Baker	1269	1100	169	1269					
Benton	696	685	11	691	5				
Brookfield	2321	1949	372	2229	92				
Brookfield	402	365	37	388	14				
Clay	939	923	16	914	25				
Enterprise	322	270	52	322					
Jackson	948	933	15	933	15				
Jefferson	1810	1707	103	1634	176				
Locust Creek	2398	2264	134	2194	204				
North Salem	953	868	85	923	30				
Parson's Creek	1118	1063	55	1037	81				
Yellow Creek	3126	2737	389	3012	114				
LIVINGSTON. (d)									
Blue Mound (e)	1048	828	220	1044	4	745			
Chillicothe (f) (g)	2118	1943	175	2036	82	810			
Chillicothe	3978	3554	424	3483	495	994			
Cream Ridge (g)	956	899	57	945	11	657			
Fairview (e)	1006	944	62	1005	1				
Grand River (e)	1160	1127	33	1059	101	560			
Green (h)	903	825	78	794	109	411			
Utica	722	655	67	633	89				
Jackson	2603	2547	56	2548	55	2176			
Medicine (g)	901	817	84	885	16				

COUNTIES.	1870					1860		1850	
	Total.	Native.	Foreign.	White.	Colored.	White.	Colored.	White.	Colored.
LIVINGSTON—Cont'd.									
Monroe	716	658	58	705	11	459			
Mooresville (h)	1092	1001	91	1021	71				
Wheeling (f)	249	233	16	249					
MACON.									
Bevier	1531	1067	464	1488	43				
Bevier	833	441	392	832	1				
Bloomington	156	150	6	156				194	
Callao	1643	1586	57	1514	129	1431	116		
Callao	310	300	10	260	50				
Chariton	1269	1252	17	1221	48	1189	61		
College Mound	183	183		164	19				
East Chariton						760	38		
East Independence						415	39		
East Liberty						265			
Hudson	1376	1211	165	1252	124	767	4		
Independence	1120	1107	13	1117	3	969	39		
Jackson	1755	1658	97	1714	41	1060	79		
La Plata	1566	1505	61	1552	14	925			
La Plata	546	527	19	540	6				
Liberty	1210	1169	41	1183	27				
Macon	3678	3238	440	2758	920	837			
1st ward	1136	1040	96	869	267				
2d ward	1077	945	132	975	102				
3d ward	1465	1253	212	914	551				
Middle Fork	1134	1079	55	1065	69	829	49		
Narrows	1132	1102	30	1117	15	915	112		
Richland	1180	1170	10	1173	7				
Mercyville	79	79		79					
Russell	1658	1285	373	1653	5	863	19		
Ten Mile	1518	1421	97	1469	49	924	45		
Walnut Creek	1304	1198	106	1302	2	930	1		
West Chariton						429	23		
Western District						1186	144		
West Independence						494			
West Richland						634	4		
MADISON.									
Castor	1000	967	33	964	36	911	51		
Fredericktown	601	556	45	546	55	191	64		
German	868	830	38	857	11	718	34		
Liberty	480	475	5	480		269			
Polk	320	306	14	320		631	23		
St. Francis	386	379	7	383	3	594	13		
St. Michael's	1325	1097	228	1271	52	1155	292		
Twelve-Mile	869	861	8	867	2	710	8		
MARIES.									
Boone	692	654	38	692		804	2		
Dry Creek	422	415	7	422		415	5		
Jackson	1419	1284	135	1412	7	731	22		
Jefferson	1123	1050	73	1118	5	1056	6		
Johnson	1257	1234	23	1254	3	896	13		
Miller	759	722	37	759		641	7		
Spring Creek	244	239	5	237	7	287	16		
MARION.									
Fabius (j)	1908	1761	147	1676	232	1212	418	1905	834
Hannibal	10125	8493	1632	8508	c1616	6057	448	1977	k43
1st ward	1836	1528	308	1385	451	1919	162		
2d ward	2160	1867	293	1864	296	1087	139		
3d ward	1969	1690	279	1675	294	3051	147		
4th ward	2320	1794	526	2212	108				
5th ward	1840	1615	225	1372	c467				
Liberty	3871	3420	451	3023	848	2563	736	741	323
Palmyra (j)	2615	2231	384	2040	575	1637	362	944	321
Mason (l)	600	533	67	498	102	355	54	210	(k)
Miller	1273	1224	49	1036	237	1075	361	937	361
Round Grove	1379	1339	40	1324	55	1131	182	952	155
South River	728	652	76	632	96	558	234	555	202
Union	1471	1428	43	1327	144	971	194	776	212
Warren	2425	2314	111	2163	262	1810	479	1269	451
MC'DONALD.									
Buffalo (m)						377			
Cooper (n)						280			
Elk (m)	941	929	12	940	1				
Elk Horn (o)						326			
Elk River (p)						400			
Erie (o)	615	612	3	608	7				
Fox (n)	529	527	2	525	4				
Honey Creek (p)						320			
Mountain (n)						360			
Pineville	1057	1045	12	1051	6	791	5		
Prairie (p)	907	892	15	888	19				
Richwood	833	832	1	833		320			

(a) Also 2 Indians.
(b) In 1850 slave population not separable.
(c) Also 1 Indian.
(d) In 1860 slave population could not be separated in the lesser civil divisions.
(e) In 1867 Fairview from Blue Mound and Grand River.
(f) In 1867 Wheeling from Chillicothe.
(g) In 1868 Medicine from Cream Ridge.
(h) In 1867 Mooresville from Green.
(i) Also 2 Chinese.
(j) In 1850 Palmyra village reported in Fabius.
(k) Slave population not separable.
(l) Exclusive of city of Hannibal.
(m) In 1866 name changed from Buffalo to Elk.
(n) In 1866 Cooper and Mountain to Fox.
(o) In 1866 name changed from Elk Horn to Erie.
(p) In 1866 Elk River, Honey Creek, and Rutledge to Prairie.
(q) Exclusive of city of Chillicothe.

TABLE III.—STATE OF MISSOURI—Continued.

COUNTIES.	1870					1860		1850	
	Total.	Native.	Foreign.	White.	Colored.	White.	Colored.	White.	Colored.
McDONALD—Cont'd.									
Rutledge (a)						799	4		
White Rock	344	344		344					
MERCER. (b)									
Harrison	914	910	4	914		789	1		
Lindley	1519	1504	15	1510	9	1205			
Madison	2021	1999	22	2020	1	1585			
Marion	1006	1003	3	990	16	865	1		
Medicine	939	923	16	939		761			
Morgan	2107	2058	49	2098	9	1773			
Princeton	389	379	10	389		249			
Ravenna	1129	1116	13	1119	10	930			
Somerset	1114	1096	18	1069	45	809			
Washington	808	808		805	3	557			
MILLER.									
Auglaize (c)	608	604	4	585	23				
Equality	1068	1040	28	1052	16	658	2		
Tuscumbia	125	120	5	119	6	77			
Franklin	622	619	3	622		533	56		
Glaize (c)						1021	13		
Jim Henry	542	495	47	539	3	514	1		
Osage	695	677	18	695		762	2		
Richwood	1361	1352	9	1325	36	1641	43		
Saline	1720	1702	18	1622	98	1443	123		
Mount Pleasant	122	118	4	122		92			
MISSISSIPPI.									
James Bayou	361	353	8	344	17	631	83		
Long Prairie	697	676	21	684	13	479	16		
Mississippi	357	349	8	261	96	377	95		
Ohio	632	616	16	373	259	582	154		
St. James	505	499	6	489	16	360	38		
Tywappity	1778	1658	120	1482	296	952	381		
Charleston	635	579	56	535	100	273			
Wolf Island	652	646	6	430	222	468	243		
MONITEAU.									
Harrison	1585	1531	54	1481	104				
Linn	1948	1726	222	1824	124				
Moreau	1021	1034	50	971	113				
Pilot Grove	1024	1002	22	1013	11				
Walker	3192	2987	505	3318	174				
Willow Fork	2242	1923	319	1889	353				
MONROE.									
Clay	1518	1495	23	1252	266	961	250		
Granville	71	71		67	4				
Indian Creek (d)	654	612	42	640	14	1008	109		
Jackson	4367	4225	142	3541	826	2855	944		
Paris	895	857	38	680	215				
Jefferson	2147	2032	115	2040	107	1501	39		
Florida	120	119	1	117	3				
Marion	2107	2092	15	1991	116	1652	308		
Monroe (d)	880	827	53	831	49				
Monroe	353	331	22	333	20				
South Fork	1463	1442	21	1324	139	924	243		
Union	1566	1533	33	1404	162	1105	359		
Washington	1512	1440	72	1247	265	1046	367		
Woodlawn	935	926	9	874	61	670	93		
MONTGOMERY.									
Bear Creek	2200	2050	150	2028	172	1536	400		
Danville	2254	2179	75	1924	330	1592	403		
Loutre	1835	1524	311	1699	136	1561	415		
Prairie	1658	1641	17	1557	101	1591	198		
Upper Loutre	2458	2253	205	2258	200	1781	241		
MORGAN. (e)									
Buffalo	543	521	22	543		481	5	873	
Haw Creek	1731	1500	231	1667	64	1473	166	293	
Florence	53	43	10	53		103			
Mill Creek (f)	917	876	41	861	56	1237	100	637	
Moreau	2168	2106	62	2100	68	1388	322	1129	5
Osage	787	760	27	785	2	712		378	
Richland	1785	1485	300	1775	10	1455	64	882	
Syracuse (f)						569			
Versailles	503	487	16	396	107	225			
NEW MADRID.									
Big Prairie	1089	1082	7	988	101				
La Saline	2004	1997	7	1705	299				
New Madrid	2861	2793	68	1853	g1007				
New Madrid	634	592	42	439	195	370	240		
St. John	403	402	1	385	18				

(a) In 1866 Elk River, Honey Creek, and Rutledge to Prairie.
(b) In 1860 slave population not separable.
(c) In 1870 name changed from Glaize to Auglaize.
(d) In 1850 Monroe from Indian Creek.
(e) In 1850 slave population not separable.
(f) Since 1860 name changed from Syracuse to Mill Creek.
(g) Also 1 Indian.

COUNTIES.	1870					1860		1850	
	Total.	Native.	Foreign.	White.	Colored.	White.	Colored.	White.	Colored.
NEWTON. (e)									
Benton	968	939	29	935	33	625	46	689	6
Buffalo	785	778	7	780	5	510	8		
Franklin (h)	1238	1233	5	1218	20	670	81		
Granby (h)	1889	1845	44	1884	5	2256	71		
Jackson (i)						596	13	327	
Lost Creek	1093	1070	23	1093		714		455	
Seneca	285	265	20	285					
Marion	1166	1145	21	1150	16	378	17	327	
Neosho (h)	2022	1935	87	1899	123	1492	130	1192	9
Neosho	875	824	51	835	40			213	8
Newtonia (h)	1609	1596	13	1471	138				
Newtonia	463	457	6	383	80				
Shoal Creek	763	749	14	754	9	618	8	409	
Van Buren (i)	1288	1255	33	1287	1	983	103	613	
NODAWAY.									
Atchison	1219	1205	14	1215	4				
Grant	1105	1014	91	1104	1				
Green	1613	1584	29	1610	3				
Hughes	1420	1378	42	1416	4				
Independence	670	643	27	670					
Jackson	895	844	51	895		467			
Lincoln	1042	1029	13	1042					
Polk	3427	3031	396	3352	g74				
Marysville	1682	1423	259	1602	70	427			
Union	1308	1281	27	1308					
Washington	1058	943	115	1058					
White Cloud	994	949	45	993	1				
OREGON.									
Jobe (j)	848	847	1	845	3	417			
Johnson (j) (k)						179			
Linn (l)						463			
Moore	921	920	1	921		566			
Oak Grove (l)	1081	1079	2	1081		586			
Perry						296			
Piney (k)	437	433	4	436	1				
Alton	76	76		75	1				
Woodside (k)						476			
OSAGE. (b) (e)									
Benton	2513	2086	427	2340	173	955		1213	
Crawford	2438	2079	359	2399	39	1917		1025	
Jackson	1104	782	322	1068	36	1229		943	
Jefferson	1390	1163	227	1372	18	951		492	
Linn	1757	1217	540	1721	36	1252		1176	
Osage (m)								492	
Washington	1591	1065	526	1567	24	1319		1093	
OZARK.									
Bayou	480	480		473	7				
Bridges	532	531	1	532					
Jackson	353	353		352	1				
Jasper	618	615	3	615	3				
Marion	745	743	2	745					
Richland	635	635		634	1				
PEMISCOT.									
Braggadocio	90	90		90					
Butler	298	296	2	291	7				
Gayoso	463	456	7	441	22				
Little Prairie	492	488	4	398	94				
Little River	120	120		120					
Pemiscot	226	223	3	202	24				
Virginia	370	369	1	369	1				
PERRY. (e)									
Bois Brule	1337	1224	113	1279	58	957	77	587	12
Brazeau	2281	1652	629	2218	63	1897	224	2715	3
Altenburg	200	128	72	200					
Wittenberg	116	72	44	116					
Cinque Hommes	2910	2401	509	2747	163	2380	273	3093	11
Perryville	501	414	87	481	20	286	50	171	6
Saline	1409	1373	36	1304	105	1073	142		
St. Mary's	1940	1684	256	1929	11	2059	40		
PETTIS.									
Blackwater	1603	1564	39	1544	59	1133	297		
Dunksburg	39	39		39					
Bowling Green	2467	2085	382	2194	273	957	281		
Smith's City	309	278	31	270	39				
Elk Fork	2404	2295	109	2160	244	975	232		
Dresden	348	307	41	283	65				
Lamonte	184	171	13	170	14				
Flat Creek	1651	1430	221	1603	48	1200	80		
Georgetown (n)						519	73		

(h) In 1871 Newtonia from Franklin, Granby, and Neosho.
(i) Since 1860 Jackson merged in Van Buren.
(j) Since 1860 part of Johnson merged in Jobe.
(k) Since 1860 Woodside and part of Johnson merged in Piney.
(l) Since 1860 name changed from Linn to Oak Grove.
(m) Since 1850 Osage to Maries County.
(n) In Mount Sterling Township.

TABLE III.—STATE OF MISSOURI—Continued.

COUNTIES.	1870					1860		1850	
	Total.	Native.	Foreign.	White.	Colored.	White.	Colored.	White.	Colored.
PETTIS—Cont'd.									
Heath's Creek	2523	2482	41	2266	257	1319	450	.....	.....
Mount Sterling	6305	5640	665	5087	1218	519	330	.....	.....
Sedalia	4560	3968	592	3715	845	.....	.....	.....	.....
Washington	1753	1660	93	1726	27	882	145	.....	.....
PHELPS. (b)									
Arlington (c)	1190	1128	62	1177	13	.....	.....	.....	.....
Cold Spring (d)	964	866	98	964	.....	.....	.....	.....	.....
Green (d)	.....	.....	.....	.....	.....	800	.....	.....	.....
Hawkins (e)	.....	.....	.....	.....	.....	747	.....	.....	.....
Liberty	470	429	41	470	.....	638	.....	.....	.....
Little Piney (c)	.....	.....	.....	.....	.....	800	.....	.....	.....
Massey (f)	.....	.....	.....	.....	.....	799	.....	.....	.....
Maramec (f)	1048	961	87	1047	1	406	.....	.....	.....
Rolla	4184	3765	419	3957	227	1438	.....	.....	.....
Rolla	1354	1179	175	1231	123	.....	.....	.....	.....
Spring Creek	1119	1109	10	1109	10	.....	.....	.....	.....
St. James (e)	1531	1434	97	1488	43	.....	.....	.....	.....
PIKE.									
Ashley	1222	1213	9	859	363	718	274	145	48
Ashley	368	363	5	282	86	.....	.....	145	48
Buffalo	2880	2800	80	2367	513	2217	559	1688	563
Calumet (g)	5185	5030	155	3718	1467	2531	1300	2160	1209
Clarksville	1152	1093	59	907	245	485	88	295	5
Cuivre	3271	3083	188	2676	595	1712	725	1872	720
Bowling Green	599	554	45	533	66	269	110	225	94
Hartford	1583	1563	20	1456	127	1113	256	643	146
Indian Creek	1103	1093	10	1060	43	758	117	518	70
Louisiana	3639	3333	306	2964	675	2230	206	911	1
1st ward	769	665	104	673	96	.....	.....	.....	.....
2d ward	1000	943	57	725	275	.....	.....	.....	.....
3d ward	920	831	89	737	183	.....	.....	.....	.....
4th ward	950	894	56	829	121	.....	.....	.....	.....
Mississippi (g)	.....	.....	.....	.....	.....	.....	.....	126	9
Peno	2160	2118	42	1932	228	1430	336	1158	273
Salt River	379	359	20	367	12	404	37	279	33
Spencer	1654	1641	13	1482	172	1169	305	799	238
PLATTE.									
Carroll	2691	2631	60	2414	277	1471	523	1824	392
Parkville	.....	.....	.....	.....	.....	.....	.....	309	.....
Platte City (h)	599	563	36	513	86	633	242	411	84
Greene	2245	2179	66	2158	87	2191	697	2123	471
Camden Point	77	74	3	75	2	.....	.....	.....	.....
New Market	167	162	5	159	8	.....	.....	.....	.....
Lee	2290	2135	155	2161	129	1787	341	1454	340
Marshall	2038	1987	51	1918	120	1930	520	1823	420
Iatan	129	120	9	118	11	.....	.....	.....	.....
Pettis	3943	3746	197	3800	143	3187	560	2494	459
Preston	1692	1654	38	1635	57	1377	115	1128	142
Ridgeley	121	119	2	119	2	165	.....	.....	.....
Weston	2453	2027	426	2074	379	2564	357	3150	625
Weston	1614	1252	362	1340	274	1622	188	1628	287
POLK.									
Benton	1650	1626	24	1649	1	1276	7	.....	.....
Green (i)	1074	1069	5	1067	7	1108	35	.....	.....
Jackson	1483	1472	11	1456	27	1035	54	.....	.....
Jefferson (i)	480	477	3	459	21	.....	.....	.....	.....
Johnson (i)	898	892	6	848	50	953	56	.....	.....
Looney	1750	1744	6	1687	63	1377	114	.....	.....
Madison	1361	1359	2	1333	28	1061	85	.....	.....
Marion	2489	2470	19	2428	61	1903	141	.....	.....
Bolivar	635	629	6	601	34	358	51	.....	.....
Mooney	1260	1255	5	1259	1	755	35	.....	.....
PULASKI.									
Big Piney	541	529	12	541	.....	.....	.....	.....	.....
Cullen	849	845	4	828	21	.....	.....	.....	.....
Liberty	893	874	19	893	.....	.....	.....	.....	.....
Robideaux	677	675	2	674	3	.....	.....	.....	.....
Tavern	796	764	32	796	.....	.....	.....	.....	.....
Union	958	935	23	957	1	.....	.....	.....	.....
PUTNAM.									
Breckinridge (j)	.....	.....	.....	.....	.....	950	1	.....	.....
Elm	1640	1627	13	1638	2	1277	12	.....	.....
Grant (k)	638	634	4	636	2	.....	.....	.....	.....
Jackson	799	782	17	799	.....	600	.....	.....	.....
Liberty (k)	1174	1161	13	1173	1	1475	5	.....	.....
Lincoln (l)	1057	1021	36	1057	.....	.....	.....	.....	.....
Medicine	665	659	6	665	.....	398	8	.....	.....
PUTNAM—Cont'd.									
Richland (l)	720	705	15	719	1	1462	5	.....	.....
Sherman (j)	987	978	9	986	1	.....	.....	.....	.....
Union	2053	2015	38	2051	2	1529	.....	.....	.....
Unionville	462	460	2	460	2	227	.....	.....	.....
York	1484	1464	20	1484	.....	1487	.....	.....	.....
RALLS.									
Center	726	711	15	679	47	522	376	.....	.....
Clay	1701	1588	113	1365	336	901	143	.....	.....
Jasper	1394	1348	46	1246	148	968	208	.....	.....
Saline	1634	1566	68	1535	99	1203	228	.....	.....
Salt River	1337	1283	54	1211	126	875	216	.....	.....
Saverton	1599	1525	74	1452	147	1004	191	.....	.....
Spencer	2119	2070	49	1767	352	1315	442	.....	.....
New London	410	395	15	357	53	241	27	.....	.....
RANDOLPH.									
Chariton	1699	1672	27	1534	165	1093	243	923	1
Jackson (m)	1175	1147	28	1096	79	.....	.....	.....	.....
Prairie	2863	2779	84	2548	315	2246	653	1754	10
Salt River	782	775	7	752	30	669	42	691	1
Salt Spring	3526	3385	141	2804	722	1472	481	1128	6
Silver Creek	1834	1806	25	1321	510	1127	648	1297	3
Sugar Creek (m)	2896	2634	262	2692	204	1310	403	965	.....
Moberly	1514	1297	217	1401	113	.....	.....	.....	.....
Union	1136	1119	17	1027	109	860	160	504	.....
RAY.									
Camden	3347	3211	136	3065	282	1923	160	.....	.....
Camden	357	316	41	336	21	364	.....	.....	.....
Crooked River	1622	1574	48	1475	147	1061	184	.....	.....
Fishing River	1653	1630	23	1596	57	1688	233	.....	.....
Grape Grove	2660	2614	46	2499	161	1698	263	.....	.....
Knoxville	2469	2423	46	2421	48	1794	159	.....	.....
Polk	1368	1343	25	1315	53	1081	109	.....	.....
Richmond	5581	5340	241	4496	1085	2255	946	.....	.....
Richmond	1218	1108	110	993	225	537	78	.....	.....
REYNOLDS.									
Black River	1280	1270	10	1280	.....	1143	15	.....	.....
Carroll	605	599	6	605	.....	482	.....	.....	.....
Centreville	32	29	3	32	.....	.....	.....	.....	.....
Jackson	327	324	3	327	.....	225	.....	.....	.....
Logan	910	906	4	909	1	1285	23	.....	.....
Webb	634	634	.....	624	10	.....	.....	.....	.....
RIPLEY.									
Current River	960	933	27	956	4	873	24	.....	.....
Doniphan	146	145	1	146	.....	.....	.....	.....	.....
Harris	160	160	.....	160	.....	241	21	.....	.....
Johnson	280	273	7	280	.....	535	.....	.....	.....
Kelley	240	238	2	240	.....	417	15	.....	.....
Stark (n)	.....	.....	.....	.....	.....	204	8	.....	.....
Thomas (n)	.....	.....	.....	.....	.....	223	3	.....	.....
Union	855	843	12	850	5	667	6	.....	.....
Washington	680	674	6	679	1	506	5	.....	.....
SALINE.									
Arrow Rock	3174	3138	36	2463	711	1633	1109	.....	.....
Blackwater	1784	1766	18	1488	296	833	420	.....	.....
Cambridge (o)	375	.....	.....	.....	.....	317	1	.....	.....
Elmwood (a)	1538	1452	86	1320	218	.....	.....	.....	.....
Grand Pass (a)	1956	1883	73	1672	284	1200	665	.....	.....
Jefferson	3002	2758	244	2555	447	1906	731	.....	.....
Marshall	3701	3478	223	2830	871	1083	696	.....	.....
Miami	3622	3513	109	2879	743	1662	981	.....	.....
Miami	742	705	37	558	184	.....	.....	.....	.....
Salt Pond (a)	2895	2689	206	2711	184	1483	297	.....	.....
SCHUYLER.									
Chariton	833	817	16	823	10	804	.....	.....	.....
Fabius	1474	1438	36	1474	.....	1196	.....	.....	.....
Glenwood	1101	1065	36	1100	1	.....	.....	.....	.....
Independence	1115	1078	37	1115	.....	1107	.....	.....	.....
Liberty	1529	1490	39	1528	1	1880	.....	.....	.....
Lancaster	427	406	21	427	.....	.....	.....	.....	.....
Prairie	1653	1515	138	1653	.....	757	.....	.....	.....
Salt River	1115	1097	18	1113	2	914	.....	.....	.....

(a) Since 1860 Elmwood from Grand Pass and Salt Pond.
(b) In 1860 slave population not separable.
(c) In 1867 name changed from Little Piney to Arlington.
(d) In 1867 name changed from Green to Cold Spring.
(e) In 1870 name changed from Hawkins to St. James.
(f) In 1867 name changed from Massey to Maramec.
(g) Since 1850 Mississippi merged in Calumet.
(h) In 1850 reported in Weston.
(i) In 1860 Jefferson from Green and Johnson.
(j) In 1865 name changed from Breckinridge to Sherman.
(k) In 1867 Grant from Liberty.
(l) In 1867 Lincoln from Richland.
(m) In 1868 Jackson from Sugar Creek.
(n) Since 1860 to Butler County.
(o) Its township not ascertained.

TABLE III.—STATE OF MISSOURI—Continued.

COUNTIES.	1870					1860		1850	
	Total.	Native.	Foreign.	White.	Colored.	White.	Colored.	White.	Colored.
SCOTLAND. (*l*)									
Green (*m*)						1026			
Harrison	1491	1360	131	1484	7	1246		419	
Jefferson	3297	3229	68	3189	108	2451	73	1207	
Memphis	1007	977	30	957	50			183	
Johnson	1219	1179	40	1219		833	8	538	
Miller	1245	1239	6	1245		1572	21	666	
Mount Pleasant	1230	1212	18	1219	11	869		801	
Sand Hill	784	768	16	781	3	745	29		
Union (*m*)	1404	1394	10	1404					
SCOTT.									
Commerce	1267	1161	106	1062	205	673	117		
Kelso	1000	798	202	967	33	880	81		
Moreland	2613	2262	351	2585	28	1722	145		
Richland	1080	1069	11	1052	28	657	126		
Sandywoods	777	760	17	775	2	485			
Tiwappity	580	572	8	550	30	313	48		
SHANNON.									
Birch Tree (*n*)	312	312		312		250	8		
Bowlan	156	156		156		104			
Current River	325	325		325		333			
Delaware	198	196	2	198		244			
Jackson	370	368	2	367	3	205			
Jasper	93	93		93		247			
Moore	286	286		286		234			
Newton	193	193		193		207			
Pike Creek	155	155		155		152	2		
Spring Valley	251	249	2	251		295	3		
SHELBY. (*o*)									
Bethel	1224	1145	79	1199	25	1019		476	(*c*)
Black Creek	1418	1338	80	1274	144				
Shelbyville	530	518	12	440	90	436	4	297	62
Clay	1433	1330	103	1398	35	452			
Clarence	444	410	34	432	12				
Jackson	1416	1354	62	1358	58	1120			
Hunnewell	327	295	32	316	11				
Jefferson	867	838	29	857	10	600			
Salt River	1986	1862	124	1783	*j*195				
Shelbina	1145	1069	76	989	156				
Taylor	920	881	39	891	29	611			
Tiger Fork	855	832	23	780	75				
ST. CHARLES.									
Callaway	1745	1340	405	1524	221	1433	396		
Cuvier	3174	2726	448	2714	460	2288	536		
Dardenne	3092	2376	716	2809	283	1975	488		
Femme Osage	2383	1739	644	2231	152	2217	231		
Portage des Sioux	1861	1477	384	1779	82	1340	65		
Portage	160	153	7	159	1	98			
St. Charles (*u*)	3479	2344	1135	3188	*g*290	2058	257		
St. Charles	5570	3781	1789	5136	434	3002	237	1496	2
ST. CLAIR.									
Butler (*v*)	646	636	10	640	6				
Chalk Level (*k*)	851	840	11	840	11				
Jackson	411	409	2	410	1	601	30		
Monagan	1434	1377	57	1433	1	1232	79		
Osceola	957	921	36	882	75	1794	283		
Osceola	331	298	33	286	45	266	48		
Polk	316	315	1	316		576	21		
Roscoe (*k*)	922	898	24	873	49				
Roscoe	302	296	6	302					
Speedwell	606	600	6	603	3	1009	78		
Taberville	160	156	4	157	3				
Washington	599	595	4	593	6	1017	92		
STE. GENEVIEVE.									
Beauvais	1306	1115	191	1198	108	1058	142	643	131
St. Mary	397	335	62	357	40	124	18		
Frankfort						240			
Jackson	1112	967	145	1098	14	948	38	519	27
Jefferson						1911	731		
Saline	980	937	43	920	60			688	149
Ste. Genevieve	3409	2674	735	3174	235	2947	298	1297	3
Ste. Genevieve	1521	1283	238	1345	176	1124	153	671	47
Union	1577	1515	62	1563	14			818	80

(*a*) Since 1860 Carondelet merged in 1st ward city of St. Louis.
(*b*) Also 3 Indians.
(*c*) Slave population not separable.
(*d*) Also 38 Indians and 1 Chinese.
(*e*) Also 2 Indians.
(*f*) Also 15 Indians.
(*g*) Also 1 Indian.
(*h*) Also 7 Indians.
(*i*) Also 1 Indian and 1 Chinese.
(*j*) Also 8 Indians.
(*k*) In 1869 organized.

COUNTIES.	1870					1860		1850	
	Total.	Native.	Foreign.	White.	Colored.	White.	Colored.	White.	Colored.
ST. FRANÇOIS.									
Big River	436	432	4	366	70				
Iron	2555	1629	926	2542	13				
Iron Mount	2018	1161	857	2017	1				
Liberty	1405	1360	45	1323	82				
Marion	854	799	55	830	24				
Pendleton	851	781	70	851					
Perry	1351	1307	44	1245	106				
Randolph	676	664	12	663	13				
St. François	1614	1481	133	1404	210				
Farmington	393	332	61	340	53				
ST. LOUIS.									
Bonhomme	6162	4702	1460	5303	859	3131	498	1547	295
Ballwinn								84	
Manchester						272		210	
Carondelet	5387	3608	1779	5090	297	7475	356	3124	230
Carondelet (*a*)						3827	166	1133	68
Stringtown								144	
Central	8923	6017	2906	8120	803	5272	576	965	168
Jefferson Barracks								914	10
Meramec	3436	2705	731	2853	583	2060	408	1489	432
St. Ferdinand	7214	5346	1868	6262	952	3926	863		
St. Louis	9203	5818	3385	8395	*b*805	4188	193	2683	*c*5
St. Louis	310864	198615	112249	288737	*d*22088	157476	3207	73806	4054
1st ward (*a*)	33708	23389	10319	32102	*e*1604	21750	95	13565	112
2d ward	21855	12166	9689	21295	560	13686	110	9236	840
3d ward	23878	13341	10537	23110	*f*753	10185	337	11593	1250
4th ward	31493	20850	10643	29635	*g*1857	14616	837	13508	1325
5th ward	29774	19625	10149	26255	*h*3512	12172	517	12363	274
6th ward	29192	20631	8561	27421	*g*1770	7664	394	13541	253
7th ward	18508	12604	5904	16875	*b*1630	12731	374		
8th ward	26710	18602	8108	19668	7042	22451	312		
9th ward	22922	13368	9554	22270	*i*650	19705	115		
10th ward	20623	12298	8325	19432	1191	22516	206		
11th ward	32580	19020	13560	31885	*j*687				
12th ward	19621	12721	6900	18789	832				
STODDARD.									
Castor	2785	2750	35	2729	56	3038	1	2048	36
Bloomfield	379	365	14	344	35				
Duck Creek	781	779	2	781		1360		712	4
Elk	621	619	2	621					
Liberty	1307	1302	5	1301	6	886		420	4
New Lisbon	1182	1174	8	1182					
Pike	1421	1410	11	1413	8	1584	2	1041	12
Richland	438	437	1	438		791			
STONE.									
Cass (*p*)	592	590	2	592		419	8		
Flat Creek (*p*) (*s*)	595	593	2	593	2	445			
James (*p*)	447	445	2	444	3	325			
Pierce	781	779	2	766	15	546	7		
Washington	506	504	2	506		417			
Galena	27	27		27		55			
Williams	332	332		332		232	1		
SULLIVAN.									
Bowman	581	580	1	579	2				
Buchanan	1104	1079	25	1104					
Clay	877	870	7	875	2				
Duncan	1064	1054	10	1054	10				
Jackson	902	878	24	902					
Liberty	772	751	21	772					
Morris	964	934	30	964					
Penn	1744	1704	40	1744					
Pleasant Hill	634	609	25	634					
Polk	1415	1375	40	1400	15				
Milan	319	309	10	304	15				
Taylor	628	614	14	615	13				
Union	1222	1207	15	1222					
TANEY.									
Beaver (*q*)	581	578	3	581					
Benton (*q*)						334	8	118	
Big Creek	267	262	5	266	1	212		378	
Buchanan						301			
Campbell (*r*)						343		252	
Cass (*p*)								294	
Flat (*p*)								402	
James (*p*)								252	
Jasper	615	614	1	615		364		84	
Linn (*t*)								504	
Marion (*t*)								294	
Newton	603	597	6	602	1	431	14	252	
Prairie (*t*)								168	34

(*l*) In 1850 slave population not separable.
(*m*) In 1866 name changed from Green to Union.
(*n*) Formerly Birch Prairie.
(*o*) In 1860 slave population not separable.
(*p*) Since 1850 Cass, Flat Creek, and James from Taney County to Stone County.
(*q*) In 1866 name changed from Benton to Beaver.
(*r*) Since 1860 to Douglas County.
(*s*) In 1850 reported as Flat.
(*t*) Since 1850 to Christian County.
(*u*) Exclusive of city of St. Charles.
(*v*) In 1868 organized.

TABLE III.—STATE OF MISSOURI—Continued.

COUNTIES.	1870 Total.	1870 Native.	1870 Foreign.	1870 White.	1870 Colored.	1860 White.	1860 Colored.	1850 White.	1850 Colored.
TANEY—Cont'd.									
Scott	554	553	1	554	.....	307	4	.....	.....
Swann	1787	1781	6	1779	8	1022	61	881	65
Forsyth	87	87	.....	87	.....	88	.....	.....	.....
Washington	.....	.....	.....	.....	.....	175	.....	335	.....
TEXAS.									
Boone	323	313	10	323	.....	266	.....	.....	.....
Burdine	316	313	3	316	.....	243	2	.....	.....
Carroll	519	517	2	519	.....	439	.....	.....	.....
Cass	779	778	1	779	.....	324	1	.....	.....
Clinton	721	719	2	721	.....	419	1	.....	.....
Current	.....	.....	.....	.....	.....	107	.....	.....	.....
Jackson	537	522	15	537	.....	303	3	.....	.....
Lynch	522	507	15	511	11	227	9	.....	.....
Morris	539	538	1	539	.....	312	.....	.....	.....
Ozark	638	633	5	633	5	276	3	.....	.....
Pierce	366	364	2	364	2	270	1	.....	.....
Piney	866	854	12	864	2	929	22	.....	.....
Roubidoux	617	609	8	598	19	430	2	.....	.....
Sherrill	1399	1347	52	1364	35	858	14	.....	.....
Upton	642	629	13	632	10	606	.....	.....	.....
Wood and Richland (a)	834	834	.....	823	11	.....	.....	.....	.....
VERNON.									
Bacon (b)	813	786	27	809	4	.....	.....	.....	.....
Center (c)	2603	2540	63	2567	36	758	60	.....	.....
Clear Creek (b)	445	444	1	436	9	421	13	.....	.....
Deerfield (c)(d)	506	484	22	506	.....	459	2	.....	.....
Dry Wood	475	468	7	475	.....	322	1	.....	.....
Harrison (c)	415	408	7	414	1	287	8	.....	.....
Henry (d)	680	666	14	670	10	453	.....	.....	.....
Montevallo (e)	1349	1331	18	1346	3	1366	11	.....	.....
Moundville (c)	897	878	19	896	1	.....	.....	.....	.....
Osage	1538	1521	17	1531	7	646	43	.....	.....
Richland (d)	547	544	3	541	6	.....	.....	.....	.....
Virgil (e)	979	952	27	974	5	.....	.....	.....	.....
WARREN.									
Bridgeport	822	697	125	717	105	520	233	.....	.....
Camp Branch	901	782	119	852	49	909	76	.....	.....
Charrette	2690	1686	1004	2571	119	2077	95	.....	.....
Dutzow	72	43	29	62	10	28	.....	.....	.....
Marthasville	178	123	55	150	28	76	.....	.....	.....
Elkhorn	2479	1892	587	2274	f204	1915	316	.....	.....
Warrenton	588	465	123	553	35	480	.....	.....	.....
WARREN—Cont'd.									
Hickory Grove	1763	1499	264	1552	211	1553	241	.....	.....
Pinkney	1018	626	392	965	53	824	80	.....	.....
WASHINGTON.									
Belleview	1867	1834	33	1741	126	1244	207	1590	248
Breton	2396	2161	235	2069	327	1774	309	1044	308
Potosi	897	.....	.....	.....	.....	470	78	.....	.....
Concord	1343	1254	89	1292	51	986	34	815	.....
Harmony	1485	1470	15	1363	122	950	86	700	.....
Johnson	717	705	12	702	15	721	11	462	.....
Kingston	1085	1067	18	1040	45	.....	.....	.....	.....
Liberty	879	821	58	835	44	618	148	882	162
Richwood	760	693	67	739	21	1039	38	797	42
Union	1187	1138	49	967	220	1338	220	1423	338
WAYNE.									
Benton	1291	1290	1	1274	17	1076	47	.....	.....
Black River	743	739	4	743	.....	441	12	.....	.....
Cedar Creek	379	379	.....	367	12	351	12	.....	.....
Cowan	492	485	7	486	6	424	24	.....	.....
Jefferson	371	362	9	348	23	375	24	.....	.....
Logan	1057	1040	17	1053	4	924	48	.....	.....
St. François	1735	1727	8	1730	5	1770	101	.....	.....
WEBSTER.									
Benton	768	765	3	765	3	573	.....	.....	.....
Dallas	1255	1245	10	1230	25	953	.....	.....	.....
Findley	625	621	4	620	5	642	.....	.....	.....
Hazlewood	1267	1246	21	1213	54	993	.....	.....	.....
Ozark	3488	3263	225	3349	f138	1767	.....	.....	.....
Marshfield	809	725	84	746	63	408	.....	.....	.....
Union	1593	1565	28	1575	18	940	.....	.....	.....
Washington	1438	1431	7	1433	5	1011	.....	.....	.....
WORTH.									
Allen	1352	1332	20	1352	.....	.....	.....	.....	.....
Fletchall	582	559	23	582	.....	.....	.....	.....	.....
Green	703	692	11	703	.....	.....	.....	.....	.....
Middle Fork	279	272	7	279	.....	.....	.....	.....	.....
Smith	889	874	15	889	.....	.....	.....	.....	.....
Union	1199	1177	22	1199	.....	.....	.....	.....	.....
WRIGHT.(*)									
Boone	123	122	1	123	.....	.....	.....	.....	.....

(*) Incomplete; the other principal civil divisions were not separately returned.
(a) In 1870 from Douglas County.
(b) In 1868 Bacon from Clear Creek.
(c) In 1867 Moundville from Center, Deerfield, and Harrison.
(d) In 1868 Richland from Deerfield and Henry.
(e) In 1868 Virgil from Montevallo.
(f) Also 1 Indian.

TERRITORY OF MONTANA.

COUNTIES.	1870 Total.	1870 Native.	1870 Foreign.	1870 White.	1870 Colored.	1870 Chinese.
BEAVER HEAD.						
Argenta	37	28	9	37	.....	.....
Bald Mountain and Big Hole	80	44	36	79	.....	1
Bannock	381	255	126	375	1	5
Beaver-Head Valley	144	99	45	143	1	.....
Big Hole	27	22	5	27	.....	.....
Horse Prairie Gulch	53	46	7	53	.....	.....
BIG HORN.						
Crow Agency	14	8	6	14	.....	.....
Yellowstone River, (near)	24	18	6	24	.....	.....
CHOTEAU.						
Benton City, or Fort Benton	367	294	73	330	18	a3
Below Fort Benton, on Missouri River	40	28	12	38	2	.....
Fort Benton, (garrison)	68	32	36	68	.....	.....
Sun River Valley	42	25	17	40	.....	(b)
DAWSON.						
Fort Ashby, mouth French Creek, Missouri River	18	13	5	18	.....	.....
Missouri River, (near)	159	127	32	143	4	(c)
DEER LODGE.						
Beartown	355	133	222	317	1	37
Blackfoot	499	232	267	386	1	112
Butte City	241	83	158	142	1	98
Cable City	260	116	144	181	1	d75
Deer Lodge	788	559	229	751	5	e15
Emmettsburg	133	68	65	131	1	(f)
French Gulch	155	36	119	126	.....	b27
German Gulch	239	122	117	234	.....	5
Gold Creek	72	60	12	72	.....	.....
Highland, Moose, and Camp Gulches	171	111	60	169	.....	f1
Jefferson	40	27	13	39	1	.....
Lincoln	187	109	78	185	.....	

(a) Also 16 Indians.
(b) Also 2 Indians.
(c) Also 12 Indians.
(d) Also 3 Indians.
(e) Also 17 Indians.
(f) Also 1 Indian.

TABLE III.—TERRITORY OF MONTANA—Continued.

COUNTIES.	1870 Total.	Native.	Foreign.	White.	Colored.	Chinese.
DEER LODGE—Cont'd.						
McClellan	56	23	33	56	.....	.....
Phillipsburg	59	35	24	59	.....	.....
Pioneer and Pike's Peak	560	230	330	317	2	a240
Prairie and Modesty Gulches	35	25	10	35	.....	.....
Silver Bow	425	151	274	260	2	163
Washington	92	18	74	91	.....	1
GALLATIN.						
Bozeman	574	413	161	559	11	4
Bozeman City	168	130	38	159	5	4
East Gallatin	310	254	56	308	1	(a)
Gallatin City	152	123	29	150	.....	(b)
Gallatin City	53	39	14	52	.....	(a)
Noble	221	186	35	218	.....	(c)
West Gallatin	205	169	36	204	.....	(a)
Willow Creek	116	105	11	115	1	.....
JEFFERSON.						
Basin	144	80	64	103	.....	41
Beaver Creek	82	65	17	82	.....	.....
Jefferson City	104	76	28	100	1	3
Jefferson Valley	167	121	46	155	.....	12
Lower Boulder	100	61	39	100	.....	.....
Prickly Pear	223	129	94	183	.....	40
Radersburg	311	234	77	311	.....	.....
Springville	86	61	25	81	.....	5
Three Forks	31	30	1	30	1	.....
Upper Boulder	182	124	58	162	(a)	19
Upper Indian Creek	101	76	25	99	.....	2
LEWIS AND CLARKE.						
Caddett's Pass, (near)	71	40	31	71	.....	.....
Cañon Creek	39	31	8	39	.....	.....
LEWIS AND CLARKE—Cont'd.						
Fork Greenhorn	40	19	21	40	.....	.....
Fort Shaw	473	215	258	468	5	.....
Greenhorn Creek	39	8	31	33	.....	6
Grizzly Gulch	38	31	7	38	.....	.....
Grizzly and Silver Creek	38	26	12	38	.....	.....
Helena	3106	1747	1359	2391	71	c641
Helena, (1st district)	736	509	227	714	9	b11
Lump Gulch	20	16	4	20	.....	.....
Mouth of Sun River, (near)	22	20	2	22	.....	.....
Prickly Pear Valley	479	374	105	473	6	.....
Quartz Gulch and Greenhorn	40	28	12	40	.....	.....
Silver City and vicinity	64	29	35	64	.....	.....
Silver Creek and Trinity	80	47	33	76	3	1
South Fork Cañon Creek and Little Prickly Pear	39	25	14	39	.....	.....
Sun-River Valley	176	138	38	170	.....	6
Ten-Mile Creek and Nelson Gulch	79	51	28	78	.....	1
Trinity, Pelyan, and Cañon Creeks	39	17	22	31	.....	8
Unionville	158	104	54	148	7	3
MADISON. (*)						
Virginia City	867	444	423	569	19	279
MEAGHER.						
Diamond City	460	295	165	451	4	5
Missouri Valley and South Deep Creek	359	275	84	357	.....	(b)
New York Gulch and vicinity	343	214	129	319	.....	24
Thompson Gulch and North Deep Creek Valley	225	157	68	219	.....	(d)
MISSOULA. (*)						
Bitter Root Valley	314	273	41	299	.....	(e)
Cedar Creek Mines	1486	625	861	1446	3	f32

(*) Incomplete; the other principal civil divisions were not separately returned.
(a) Also 1 Indian.
(b) Also 2 Indians.
(c) Also 3 Indians.
(d) Also 6 Indians.
(e) Also 15 Indians.
(f) Also 5 Indians.

STATE OF NEBRASKA.

NOTE.—The marginal column marks precincts and land-survey townships; the first indentation, cities; the second, towns. Names of towns are placed under the names of the precincts or land-survey townships in which they are respectively situated. The population of each precinct or land-survey township includes that of all towns situated in it.

COUNTIES.	1870 Total.	Native.	Foreign.	White.	Colored.	1860 White.	Colored.	1850 White.	Colored.
BLACK BIRD.									
Omaha Agency	31	26	5	31	.....	.....	.....	.....	.....
BUFFALO.									
Precinct 1	105	55	50	105	.....	.....	.....	.....	.....
Precinct 2	35	19	16	34	1	.....	.....	.....	.....
Precinct 3	53	26	27	53	.....	.....	.....	.....	.....
BURT.									
Arizona	534	501	33	534	.....	89	.....	.....	.....
Belt Creek	287	167	120	287	.....	.....	.....	.....	.....
Central (a)	.....	.....	.....	.....	.....	11	.....	.....	.....
Decatur	614	558	56	614	.....	166	.....	.....	.....
Everett	277	245	32	277	.....	.....	.....	.....	.....
Oakland	227	97	130	227	.....	.....	.....	.....	.....
Riverside	139	119	20	139	.....	.....	.....	.....	.....
Silver Creek	271	196	75	271	.....	.....	.....	.....	.....
Tekamah	498	451	47	498	.....	122	.....	.....	.....
BUTLER.									
Bone Creek	384	351	33	384	.....	.....	.....	.....	.....
Oak Creek	119	113	6	119	.....	.....	.....	.....	.....
Pepperville	197	166	31	197	.....	.....	.....	.....	.....
Skull Creek	238	167	71	236	2	.....	.....	.....	.....
Ulysses	352	305	47	350	2	.....	.....	.....	.....
CASS.									
Avoca	480	398	82	480	.....	.....	.....	.....	.....
Eight-Mile Grove	480	394	86	480	.....	.....	.....	.....	.....
Elmwood	317	290	27	317	.....	.....	.....	.....	.....
Liberty	400	385	15	400	.....	.....	.....	.....	.....
Louisville	636	474	162	636	.....	.....	.....	.....	.....
Mount Pleasant	320	297	23	320	.....	.....	.....	.....	.....
Oreopolis	249	206	43	249	.....	.....	.....	.....	.....
Plattsmouth	2448	1831	617	2425	23	.....	.....	.....	.....
Plattsmouth	1944	1396	548	1921	23	474	.....	.....	.....
Rock Bluffs	756	726	30	755	1	.....	.....	.....	.....
Salt Creek	478	438	40	478	.....	.....	.....	.....	.....
South Bend	311	235	76	311	.....	.....	.....	.....	.....
Stove Creek	480	439	41	480	.....	.....	.....	.....	.....
Tipton	315	287	28	315	.....	.....	.....	.....	.....
Weeping Water	481	443	38	481	.....	.....	.....	.....	.....
CEDAR.									
Brooks	40	23	17	40	.....	.....	.....	.....	.....
St. Helena	665	312	353	665	.....	66	3	.....	.....
St. James	327	237	90	325	b1	.....	.....	.....	.....
CUMING.									
Townships 21 and 22, R. 4 and 5	626	252	374	626	.....	.....	.....	.....	.....
Township 21, R. 6 and 7	480	278	202	480	.....	.....	.....	.....	.....

(a) Since 1860 depopulated.
(b) Also 1 Indian.

TABLE III.—STATE OF NEBRASKA—Continued.

COUNTIES.	1870					1860		1850	
	Total.	Native.	Foreign.	White.	Colored.	White.	Colored.	White.	Colored.
CUMING—Cont'd.									
Township 22, range 6 and 7	1032	622	410	1032					
De Witt (a) (b)						14			
West Point (a)	520					14			
Township 23, range 4 E.	72	26	46	72					
Township 23, range 5	232	160	72	232					
Township 23, range 6	144	90	54	144					
Township 23, range 7	108	27	81	108					
Township 24, range 4	156	106	50	156					
Township 24, range 5	84	65	19	84					
Township 24, range 6	15	4	11	15					
Township 24, range 7	15	11	4	15					
Logan Valley (h)						4			
Omaha (h)						35			
DAKOTA.									
Covington	225	172	53	225					
Covington	194	148	46	194		43	12		
Dakota	595	555	40	595					
Dakota	300	282	18	300		58			
Jackson	668	446	222	668					
Omadi	552	454	98	552					
Omadi						46			
St. John						44			
DIXON.									
Centerville	168	82	86	168					
Ionia	334	279	55	334					
Ponca	843	638	205	843		101			
DODGE.									
Fremont	1703	1127	576	1700	3				
Fremont	1195	777	418	1193	2				
Logan Creek (g)	723	281	442	723					
Maple	456	319	137	456					
North Bend	809	613	196	808	1				
Pebble	521	216	305	521					
DOUGLAS.									
Chicago	260								
Douglas	174								
Elkhorn	296								
Florence	395								
McCardle	440								
Omaha No. 2	444								
Omaha No. 3	1042								
Omaha	16083	9763	6320	15637	446	1861	c20		
1st ward	3352	1845	1507	3252	100	772	4		
2d ward	3007	1681	1326	2956	51	452	c9		
3d ward	2808	1774	1034	2583	225	637	7		
4th ward	1437	975	462	1410	27				
5th ward	2480	1378	1102	2462	18				
6th ward	2999	2110	889	2974	25				
Platte Valley	631								
Union	217								
GAGE. (*)									
Beatrice	624	518	106	623	1				
Blue Springs	354	331	23	354					
Liberty	770	722	48	770					
Otoe Agency	13	13		13					
HALL.									
Precinct 1	650	319	331	650					
Precinct 2	213	107	106	213					
Precinct 3	194	115	79	194					
HAMILTON.									
West Blue River	89	64	25	89					
Lincoln Creek	41	30	11	41					
JEFFERSON.									
Antelope	296	276	20	296					
Big Sandy	693	533	160	693					
Cubb Creek	261	216	45	261					
Fairbury	370	316	54	370					
Hobbs	378	356	22	378					
Jenkins	442	388	54	442					
JOHNSON.									
Helena	333	299	34	333					
Spring Creek	521	488	33	521					
Sterling	480	363	117	480					
Tecumseh	722	657	65	722					
Todd Creek	542	495	47	542					
Vesta	639	593	46	639					
Weston	192	168	24	192					

COUNTIES.	1870					1860		1850	
	Total.	Native.	Foreign.	White.	Colored.	White.	Colored.	White.	Colored.
LANCASTER. (*)									
Lincoln	2441	1702	739	2426	15				
L'EAU QUI COURT.									
Frankfort	63	36	27	63					
Nebraska City						76	c9		
Niobrara	171	52	119	168	(d)				
Santee Agency	27	26	1	27					
MADISON.									
Battle Creek	284	239	45	284					
Norfolk	593	363	230	593					
Union Creek	256	170	86	256					
MERRICK.									
Precinct 1	136	100	36	136					
Precinct 2	243	186	57	243					
Precinct 3	178	100	78	178					
NEMAHA.									
Aspinwall	572	513	59	572					
Bedford	195	171	24	195					
Benton	456	355	101	456					
Brownville	2386	2190	196	2376	c8				
Brownville	1305	1162	143	1295	c8	425			
Douglas	393	315	78	393					
Glenrock	582	493	89	582					
Lafayette	618	533	85	618					
Nemaha	628	603	25	628					
Peru	1164	1099	65	1164					
St. Deroin	276	268	8	276					
Washington	323	207	116	323					
OTOE.									
Belmont	508	403	105	501	7				
Delaware	597	454	143	597					
Elmwood (e)						63			
Four-Mile	571	491	80	571					
Greggsport (e)						69			
Hendricks	440	380	60	440					
McWilliams	480	325	155	480					
Nebraska (e)	6050	4664	1386	5840	d207	1915	d4		
1st ward	2000	1541	459	1936	64	569			
2d ward	2053	1556	497	1925	d125	635	c4		
3d ward	1997	1567	430	1979	18	711	(f)		
Osage	218	172	46	218					
Otoe	1044	842	202	1044					
Palmyra	886	617	269	886					
Syracuse	640	557	83	640					
Wyoming	911	704	207	906	5				
Wyoming						99			
PAWNEE.									
Township 1, range 9 E.	141	115	26	141					
Township 1, range 10	289	222	67	289					
Township 1, range 11	507	467	40	507					
Township 1, range 12	597	537	60	597					
Township 2, range 9	337	304	33	337					
Township 2, range 10	197	176	21	197					
Township 2, range 11	815	745	70	815					
Township 2, range 12	427	354	73	427					
Township 3, range 9	30	30		30					
Township 3, ranges 9 and 12	40	39	1	40					
Township 3, ranges 9, 10, 11, and 12	40	38	2	40					
Township 3, range 10	158	103	55	158					
Township 3, ranges 10 and 11	39	22	17	39					
Township 3, range 11	238	139	99	238					
Township 3, range 12	316	265	51	316					
PIERCE.									
Pierce	152	44	108	152					
PLATTE.									
Butler	328	165	163	328					
Columbus	1233	649	584	1230	3				
Columbus	526	342	184	523	3				
Monroe	338	174	164	337	1				
POLK.									
North Blue	92	80	12	92					
Platte River	44	42	2	44					

(*) Incomplete; the other principal civil divisions were not separately returned.
(a) Situated in township 22, range 6.
(b) Reported as having no population.
(c) Also 2 Indians.
(d) Also 3 Indians.
(e) Since 1860 Elmwood and Greggsport merged in the precinct of Nebraska.
(f) Also 1 Indian.
(g) In 1867 from Washington County and name changed from Logan.
(h) Its township not ascertained.

TABLE III.—STATE OF NEBRASKA—Continued.

COUNTIES.	1870					1860		1850	
	Total.	Native.	Foreign.	White.	Colored.	White.	Colored.	White.	Colored.
RICHARDSON.									
Arago	1245	769	476	1223	(a)	193			
Arago	364	247	117	364					
Borrade	886	798	88	834	(b)				
Falls City	1166	1089	77	1163	3	472			
Falls City	607	558	49	605	2				
Franklin	225	212	13	225		237			
Grant	515	439	76	514	1				
Great Nemaha Agency	33	26	7	33					
Humboldt	605	493	112	605					
Liberty	506	477	29	506					
Muddy	408	345	63	403	5				
Nemaha	404	369	35	404					
Ohio	622	521	101	622					
Porter	219	204	15	219					
Rulo	1326	1085	241	1323	c1	440			
Rulo	611	461	150	610	(d)				
Salem	681	645	36	681		694			
Salem	304	289	15	304					
Spezer	338	297	41	338		394			
St. Stephens	601	484	117	599	(c)	404			
SALINE.									
Precinct 1. Big Blue	818	741	77	818					
Precinct 2. Camden	741	411	330	741					
Precinct 3. Turkey Cr'k	394	359	35	394					
Precinct 4. Swan Creek	448	395	53	448					
Precinct 5. Swan City	418	403	15	418					
Precinct 6. Monroe	287	90	197	287					
Morgan Island						10			
Saline						29			
SARPY.									
Bellevue	961			959	2	927	(c)		
Fairview	381								
Forest City	383					137			
La Platte	299								
Papillion	333								
Plattford	556					135			
SAUNDERS.									
Township 13, range 5	63	62	1	63					
Township 14, range 5	148	94	54	148					
Township 15, range 5	109	25	84	109					
Township 17, range 5	114	29	85	114					
Township 13, range 6	125	122	3	125					
Township 14, range 6	88	52	36	88					
Township 15, range 6	132	32	100	132					
Township 16, range 6	106	52	54	106					

COUNTIES.	1870					1860		1850	
	Total.	Native.	Foreign.	White.	Colored.	White.	Colored.	White.	Colored.
SAUNDERS—Cont'd.									
Township 17, range 6	89	68	21	89					
Township 13, range 7	155	70	85	155					
Township 14, range 7	207	178	29	207					
Township 15, range 7	137	56	81	137					
Township 16, range 7	165	99	66	165					
Township 17, range 7	144	96	48	144					
Township 13, range 8	177	143	34	177					
Township 14, range 8	232	141	91	232					
Township 15, range 8	147	83	64	147					
Township 16, range 8	213	133	80	213					
Township 17, range 8	26	14	12	26					
Township 12, range 9	731	661	70	721	10				
Ashland	653	584	69	643	10				
Township 13, range 9	420	368	52	420					
Township 14, range 9	425	326	99	425					
Township 15, range 9	250	198	52	250					
Township 16, range 9	144	112	32	144					
SEWARD.									
Beaver Creek	565	507	58	565					
Camden	309	280	29	309					
Milford	659	579	80	659					
Oak Grove	213	195	18	213					
Seward	1207	1017	190	1207					
WASHINGTON.									
Bell Creek	200	149	51	200		42			
Blair (f)	917	768	149	917					
Blair	494	416	78	494					
Cuming City (g)	543	475	68	543		132			
De Soto (f) (h)	288	245	43	288		336			
Fontenelle (h) (i)	400	269	131	399	1	175			
Fort Calhoun	868	625	243	868		506			
Fort Calhoun	236	223	13	236					
Grant (g)	479	353	126	479					
Lincoln (h)	276	197	79	276					
Logan (e)						78			
New York Creek (j)						37			
Richland	221	174	47	221		95			
Rockport (k)						48			
Sheridan (i)	260	187	73	260					
WAYNE.									
Taffe	182	124	58	182					
YORK.									
Beaver Creek	129	122	7	129					
Blue River	258	242	16	258					
Lincoln Creek	217	190	27	217					

(a) Also 22 Indians.
(b) Also 52 Indians.
(c) Also 2 Indians.
(d) Also 1 Indian.
(e) In 1867 Logan to Dodge County.
(f) In 1869 Blair from De Soto.
(g) In 1870 Grant from Cuming City.
(h) In 1868 Lincoln from De Soto and Fontenelle.
(i) In 1869 Sheridan from Fontenelle.
(j) Now in Cuming City.
(k) Now in Fort Calhoun.

STATE OF NEVADA.

NOTE.—The marginal column marks precincts or townships; the first indentation, cities; the second, all other localities whose names are placed under the names of the precincts or townships in which they are respectively situated. The population of each precinct or township includes that of all localities situated in it.

COUNTIES.	1870						1860		1850	
	Total.	Native.	Foreign.	White.	Colored.	Chinese.	White.	Colored.	White.	Colored.
DOUGLAS.										
Cave Rock	120			117		3				
East Fork	132			130		2				
Genoa	482			460	8	14				
Jack's Valley	140			138		2				
Lake Valley	11			11						
Mattsville	289			260	a24	2				
Walker River	41			41						
ELKO.										
Bruno City	122	93	29	121		1				
Bull Run	43	33	10	43						
Camp Halleck	160	86	74	159	1					
Carlin	295	168	127	241	5	49				
Clover Valley	80	67	13	80						
Elko	1160	723	437	1028	24	108				
Humboldt Wells	42	5	37	9		33				

COUNTIES.	1870						1860		1850	
	Total.	Native.	Foreign.	White.	Colored.	Chinese.	White.	Colored.	White.	Colored.
ELKO—Cont'd.										
Lamoille Valley	134	98	36	133		1				
Mineral Hill	212	114	98	206	2	4				
Mound Valley	88	64	24	87		1				
Mountain City	467	275	192	420	1	46				
Pine Valley	35	27	8	34		1				
Placerville	160	26	134	38		122				
Rail Road	110	81	29	108		2				
Ruby Valley	153	114	39	152		1	105			
Star Valley	69	34	35	48		21				
Tuano	117	46	71	68		49				
ESMERALDA.										
1.	280	204	76	262		18				
Aurora	160	127	33	154		6				
2. Sweetwater	120	82	38	112		8				
3. Wellington	135	110	25	128	6	1				

(a) Also 3 Indians.

TABLE III.—STATE OF NEVADA—Continued.

COUNTIES.	1870						1860		1850	
	Total.	Native.	Foreign.	White.	Colored.	Chinese.	White.	Colored.	White.	Colored.
ESMERALDA—Cont'd.										
4 and 5	235	145	90	218	1	16				
6.	625	404	221	612	1	12				
Pine Grove	305	214	91	301	1	3				
Pine Grove Rockland	40	20	20	40						
Rockland	120	68	52	113		7				
7. Mason	158	120	38	157		1				
HUMBOLDT.										
Battle Mountain	261	146	115	244	2	15				
Buena Vista	520	306	214	464	2	54				
Unionville	470	271	199	414	2	54				
Central	23	10	13	15		8				
Fish Creek	11	3	8	10	1					
Golconda	80	50	30	66		a13				
Grass Valley	27	26	1	26	1					
Humboldt	136	69	67	106		30				
Lake	117	49	68	93	1	23				
Paradise Valley	230	152	78	228		a1				
Queen's River	76	41	35	76						
Sacramento	25	13	12	24		1				
Sierra	84	51	33	68		a15				
Star City	36	11	25	30		6				
Winnemucca	290	138	152	234	3	53				
LANDER.										
Austin	1324	754	570	1281	27	16				
1st ward	92	44	48	88		4				
2d ward	308	168	140	285	23					
3d ward	697	405	292	687	4	6				
4th ward	227	137	90	221		6				
Battle Mt. Station	150	81	69	103	2	45				
Beowawe	54	23	31	33		21				
Cortez District	46	22	24	45		1				
Eureka District	640	375	265	624	2	14				
Garden Valley	28	24	4	27		1				
Grass Valley	26	20	6	26						
Northern Reese River Valley	106	72	34	105		1				
Palisade	39	22	17	26		13				
Secret Cañon	95	57	38	95						
Smoking Valley	19	11	8	19						
Southern Reese River Valley	113	81	32	112		1				
Tuscarora, Independence Valley	119	12	107	15		104				
Yankee Blade	56	26	30	55		1				
LINCOLN.										
Hiko	110	83	27	108	1	(a)				
Hiko	54	40	14	53		(a)				
Pahranagat Valley	39	35	4	38	1					
Tampinte	17	8	9	17						
Panaca	493	379	114	488	2	(b)				
Bullionville	96	73	23	96						
Clover Valley	32	29	3	32						
Meadow Valley	365	277	88	360	2	(b)				
Proche	1620	1067	553	1587	8	c23				
Dry Valley	133	105	28	131		a1				
Eagle Valley	159	139	20	158		(a)				
Highland	21	15	6	21						
Proche City	1144	665	479	1116	6	22				
Rose Valley	27	19	8	27						
Spring Valley	136	124	12	134	2					
Rio Virgin	762	619	143	754		(d)				
Colville	4	3	1	2		(c)				
Junction of Rio Virgin	13	13		13						
Las Vegas Valley	8	8		5		(b)				
Overton	149	117	32	149						
St. Joseph	198	157	41	198						
LINCOLN—Cont'd.										
St. Thomas	252	197	55	252						
West Point	138	124	14	135		(b)				
LYON.										
Churchill	40	19	21	40						
Dayton	918	457	461	843	1	74				
Silver City	879	417	462	836	1	42	636	1		
NYE.										
Belmont	244	154	90	243	1					
Duckwater	145	105	40	145						
Ellsworth	54	41	13	53		1				
Hot Creek	40	33	7	40						
Ione	52	37	15	52						
Patterson	40	27	13	40						
Reveille	80	52	28	78		2				
Silver Park	263	189	74	260		3				
Smoky Valley	57	33	24	57						
Washington	49	33	16	49						
White River	63	56	7	63						
ORMSBY.										
Carson City	3042	1436	1606	2316	29	697				
Carson City							701	13		
Empire City	876	324	302	552	2	72				
STOREY.										
Gold Hill	4311	1965	2346	4096	5	210	637	1		
1st ward	2800									
2d ward	1511									
Virginia	7048	3592	3456	6418	91	539	2337	8		
1st ward	1000									
2d ward	2300									
3d ward	2500									
4th ward	1248									
WASHOE.										
Clark's Station	16	1	15	15		1				
Crystal Peak	120	90	30	108	1	11				
Franktown	271	139	132	264		7				
Geiger Grade	55	19	36	50	1	4				
Glendale	129	94	35	125		4				
Long Valley	45	39	6	45						
Mill Station	129	76	53	124	3	2				
Ophir	110	91	19	109		1				
Pea Vine	10	9	1	10						
Red Rock	6		6			6				
Reno	1035	695	340	929	22	b81				
Truckee Meadows	320	224	96	293	1	26				
Verdi	40	27	13	40						
Wadsworth	253	173	80	209	8	36				
Washoe City	552	320	232	510		42				
WHITE PINE.										
Diamond Valley	26	16	10	26						
Egan Cañon	93	45	48	93						
Hamilton	3913	2147	1766	3698	55	160				
Kern	36	16	20	36						
Newark Valley	75	53	22	75						
Piermont	18	9	9	18						
Pinto	51	31	20	51						
Robinson	67	42	25	67						
Shermantown	932	583	349	930	1	1				
Spring Valley	19	13	6	19						
Steptoe Valley	39	26	13	39						
Treasure	1920	791	1129	1778	11	131				

(a) Also 1 Indian. (b) Also 3 Indians. (c) Also 2 Indians. (d) Also 8 Indians.

STATE OF NEW HAMPSHIRE.

NOTE.—The marginal column marks towns; the first indentation, cities; the second, villages. Names of villages are placed under the names of the towns in which they are respectively situated. The population of each town includes that of all villages situated in it.

COUNTIES.	1870					1860		1850	
	Total.	Native.	Foreign.	White.	Colored.	White.	Colored.	White.	Colored.
BELKNAP.									
Alton	1768	1708	60	1768		2017	1	1793	2
Barnstead	1543	1534	9	1542	1	1885		1848	
Belmont (a)	1165	1152	13	1161	4	1169	20		
BELKNAP—Cont'd.									
Center Harbor	446	444	2	445	1	482	2	542	1
Gilford	3361	3190	171	3346	15	2809	2	2423	2
Gilmanton (a)	1642	1628	14	1629	13	2367	6	3270	12

(a) Formed from Gilmanton, and organized as Upper Gilmanton in 1859; in 1869 name changed to Belmont.

TABLE III.—STATE OF NEW HAMPSHIRE—Continued.

COUNTIES.	1870 Total.	1870 Native.	1870 Foreign.	1870 White.	1870 Colored.	1860 White.	1860 Colored.	1850 White.	1850 Colored.
BELKNAP—Cont'd.									
Laconia (a)	2309	1988	321	2306	3	1799	7	.....	.....
Meredith (a)	1807	1781	26	1806	1	1944	.....	3511	10
New Hampton	1257	1217	40	1257	.....	1595	1	1610	2
Sanbornton (b)	1236	1229	7	1233	3	2743	.....	2695	.....
Tilton (b)	1147	1123	24	1147	.....	.....	.....	.....	.....
CARROLL.									
Albany	339	336	3	339	.....	430	.....	455	.....
Bartlett	629	626	3	629	.....	735	.....	761	.....
Brookfield	416	415	1	416	.....	510	.....	552	.....
Chatham	445	445	.....	445	.....	489	.....	516	.....
Conway	1607	1585	22	1605	2	1624	.....	1765	2
Eaton	657	657	.....	657	.....	780	.....	1743	.....
Effingham	904	896	8	902	2	1209	.....	1252	.....
Freedom	737	735	2	736	1	917	.....	910	.....
Hale's Location	4	4	.....	4	.....	.....	.....	.....	.....
Hart's Location	26	26	.....	26	.....	.....	.....	.....	.....
Jackson	474	471	3	474	.....	631	.....	589	.....
Madison	646	633	13	643	(c)	826	.....	.....	.....
Moultonborough	1299	1280	19	1297	2	1448	.....	1748	.....
Ossipee	1822	1812	10	1821	1	1997	.....	2123	.....
Sandwich	1854	1823	31	1853	1	2227	.....	2577	.....
Tamworth	1344	1333	11	1342	2	1678	.....	1766	.....
Tuftonborough	949	943	6	949	.....	1186	.....	1305	.....
Wakefield	1185	1157	28	1184	1	1478	.....	1405	.....
Wolfeborough	1995	1979	16	1994	1	2300	.....	2038	.....
CHESHIRE.									
Alstead	1213	1194	19	1213	.....	1318	.....	1425	.....
Chesterfield	1289	1274	15	1289	.....	1431	3	1679	1
Dublin	930	833	97	930	.....	1094	2	1088	.....
Fitzwilliam	1140	1096	44	1140	.....	1292	2	1482	.....
Gilsum	590	563	27	590	.....	676	.....	668	.....
Hinsdale	1342	1246	96	1342	.....	1311	1	1962	1
Jaffrey	1256	1172	84	1256	.....	1453	.....	1497	.....
Keene	5971	5304	667	5967	4	4317	3	3381	11
Marlborough	1017	996	21	1010	7	915	.....	887	.....
Marlow	716	712	4	716	.....	812	1	708	.....
Nelson	744	653	91	743	1	692	7	750	.....
Richmond	868	855	13	868	.....	1014	1	1128	.....
Rindge	1107	1027	80	1107	.....	1226	5	1274	.....
Roxbury	174	162	12	173	1	212	.....	260	.....
Stoddard	667	626	41	666	1	940	4	1104	1
Sullivan	347	326	21	347	.....	376	.....	467	1
Surry	318	313	5	318	.....	389	.....	555	1
Swanzey	1626	1548	78	1625	1	1793	5	2105	1
Troy	767	736	31	767	.....	761	.....	759	.....
Walpole	1830	1721	109	1830	.....	1868	.....	2023	11
Westmoreland	1256	1200	56	1256	.....	1285	.....	1678	.....
Winchester	2097	1906	191	2097	.....	2224	1	3296	.....
COOS.									
Berlin	529	318	211	529	.....	433	.....	173	.....
Cambridge	28	27	1	28	.....	49	.....	33	.....
Carroll	378	338	40	378	.....	276	.....	296	.....
Clarksville	269	250	19	269	.....	249	.....	187	.....
Colebrook	1372	1207	165	1372	.....	1118	.....	908	.....
College Grant	.....	.....	.....	.....	.....	5	.....	.....	.....
Columbia	752	673	79	752	.....	798	.....	762	.....
Dalton	773	670	103	773	.....	666	.....	750	1
Dartmouth College Grant	11	11	.....	11	.....	.....	.....	.....	.....
Dixville	8	8	.....	8	.....	.....	.....	.....	.....
Dummer	317	310	7	317	.....	289	.....	171	.....
Errol	178	174	4	178	.....	178	.....	138	.....
Gorham	1167	915	252	1161	(d)	907	.....	224	.....
Green's Grant	71	34	37	64	(e)	14	.....	.....	.....
Jefferson	826	788	38	826	.....	700	.....	629	.....
Lancaster	2248	1925	323	2246	2	2019	1	1558	1
Martin's Grant	17	16	1	17	.....	19	.....	.....	.....
Milan	710	640	70	710	.....	789	.....	493	.....
Millsfield	28	27	1	28	.....	15	.....	.....	.....
Northumberland	955	693	262	954	1	736	.....	427	2
Odell's Township	.....	.....	.....	.....	.....	1	.....	.....	.....
Pittsburg	400	355	45	399	1	413	.....	425	.....
Randolph	138	121	17	138	.....	118	.....	113	.....
Sargent's Purchase	.....	.....	.....	.....	.....	6	.....	.....	.....
Shelburne	259	252	7	259	.....	318	.....	480	.....
Stark	464	399	65	464	.....	426	.....	418	.....
Stewartstown	909	788	121	903	6	765	6	747	.....
Stratford	886	763	123	886	.....	716	.....	552	.....
Success	5	5	.....	5	.....	11	.....	.....	.....
Thompson and Meserve's Purchase	.....	.....	.....	.....	.....	32	.....	.....	.....
Wentworth Loc'n	38	37	1	38	.....	57	.....	.....	.....
Whitefield	1196	1038	158	1196	.....	1015	.....	857	.....
GRAFTON.									
Alexandria	876	868	8	876	.....	1253	.....	1273	.....
Ashland (f)	885	800	85	885	.....	.....	.....	.....	.....

(a) In 1855 Laconia from Meredith.
(b) In 1869 Tilton from Sanbornton.
(c) Also 3 Indians.
(d) Also 6 Indians.
(e) Also 7 Indians.

COUNTIES.	1870 Total.	1870 Native.	1870 Foreign.	1870 White.	1870 Colored.	1860 White.	1860 Colored.	1850 White.	1850 Colored.
GRAFTON—Cont'd.									
Bath	1168	1095	73	1168	.....	1365	1	1574	.....
Benton	375	339	36	375	.....	459	.....	478	.....
Bethlehem	998	872	126	998	.....	896	.....	950	.....
Bridgewater	453	449	4	453	.....	559	1	667	.....
Bristol	1416	1398	18	1416	.....	1123	1	1103	.....
Campton	1226	1209	17	1225	1	1320	.....	1439	.....
Canaan	1877	1705	172	1877	.....	1762	.....	1682	.....
Danbury	796	776	20	796	.....	947	.....	934	.....
Dorchester	689	648	41	689	.....	691	.....	711	.....
Ellsworth	193	192	1	193	.....	302	.....	318	2
Enfield	1662	1580	82	1658	4	1875	1	1742	.....
Franconia	549	514	35	549	.....	708	.....	584	.....
Grafton	907	894	13	907	.....	1150	.....	1259	.....
Groton	583	570	13	583	.....	778	.....	776	.....
Hanover	2085	1955	130	2075	10	2303	5	2345	5
Haverhill	2271	2126	145	2266	5	2289	2	2405	.....
Hebron	382	371	11	382	.....	475	.....	565	.....
Hill (g)	.....	.....	.....	.....	.....	918	.....	954	.....
Holderness (f)	793	782	11	791	2	1765	.....	1744	.....
Landaff	882	858	24	881	1	1012	.....	948	.....
Lebanon	3094	2761	333	3093	1	2321	1	2127	9
Lincoln	71	70	1	71	.....	71	.....	57	.....
Lisbon	1844	1782	62	1844	.....	1884	2	1879	2
Littleton	2446	2152	294	2440	6	2288	4	2008	.....
Lyman (h)	658	624	34	658	.....	743	.....	1442	.....
Lyme	1358	1307	51	1356	2	1572	.....	1617	.....
Monroe (h)	532	483	49	532	.....	619	.....	.....	.....
Orange	340	335	5	340	.....	382	.....	451	.....
Orford	1119	1079	40	1119	.....	1255	.....	1404	2
Piermont	792	739	53	791	1	948	1	947	1
Plymouth	1409	1369	40	1408	1	1407	.....	1289	1
Rumney	1165	1105	60	1163	2	1101	2	1104	5
Thornton	840	823	17	840	.....	967	.....	1011	.....
Warren	960	877	83	955	5	1150	2	872	.....
Waterville	33	28	5	33	.....	48	.....	42	.....
Wentworth	971	920	51	971	.....	1055	.....	1197	.....
Woodstock	405	392	13	405	.....	476	.....	418	.....
HILLSBOROUGH.									
Amherst	1353	1270	83	1351	2	1508	.....	1612	1
Antrim	904	896	8	904	.....	1123	.....	1142	1
Bedford	1221	1112	109	1221	.....	1172	.....	1900	5
Bennington	401	393	8	401	.....	450	.....	540	1
Brookline	741	717	24	741	.....	756	.....	718	.....
Deering	722	702	20	722	.....	793	.....	888	2
Francestown	932	907	25	932	.....	1082	.....	1114	.....
Goffstown	1656	1587	69	1644	12	1730	10	2259	11
Greenfield	527	503	24	527	.....	692	.....	716	.....
Hancock	692	680	12	692	.....	844	.....	1011	1
Hillsborough	1595	1579	16	1595	.....	1623	.....	1685	.....
Hollis	1079	1043	36	1077	2	1317	.....	1293	.....
Hudson	1066	1015	51	1065	1	1222	.....	1312	.....
Litchfield	345	330	15	339	6	349	3	445	2
Lyndeborough	820	797	23	820	.....	823	.....	968	.....
Manchester	23536	16378	7158	23481	450	20068	39	13885	47
1st ward	4084	2535	1549	4084	.....	3364	.....	.....	.....
2d ward	2460	1872	588	2455	5	2504	.....	.....	.....
3d ward	4296	3534	762	4278	18	3185	7	.....	.....
4th ward	4073	3027	1046	4058	15	3436	6	.....	.....
5th ward	3170	1415	1755	3165	5	3195	5	.....	.....
6th ward	3253	2648	605	3246	7	2844	19	.....	.....
7th ward	1660	904	756	1655	(i)	1029	2	.....	.....
8th ward	540	443	97	540	.....	511	.....	.....	.....
Mason	1364	1185	179	1358	6	1558	1	1626	.....
Merrimack	1066	976	90	1066	.....	1119	.....	1250	.....
Milford	2606	2311	295	2606	.....	2223	.....	2156	3
Mont Vernon	601	588	13	600	1	719	6	730	2
Nashua	10543	8218	2325	10518	25	10043	22	5798	22
1st ward	1163	1115	48	1149	14	1148	12	.....	.....
2d ward	1376	1114	262	1372	4	1472	.....	.....	.....
3d ward	767	617	150	767	.....	712	.....	.....	.....
4th ward	718	679	39	717	1	799	1	.....	.....
5th ward	1884	1226	658	1882	2	2074	.....	.....	.....
6th ward	2494	1711	783	2492	2	2051	4	.....	.....
7th ward	1204	898	306	1203	1	1014	5	.....	.....
8th ward	937	858	79	936	1	773	.....	.....	.....
Nashville (j)	.....	.....	.....	.....	.....	.....	.....	3108	14
New Boston	1241	1205	36	1234	7	1363	6	1473	4
New Ipswich	1380	1234	146	1377	3	1695	6	1877	.....
Pelham	861	788	73	861	.....	937	7	1071	.....
Peterborough	2236	2089	147	2228	8	2265	.....	2222	.....
Sharon	182	171	11	182	.....	250	.....	226	.....
Temple	421	394	27	421	.....	501	.....	579	.....
Weare	2092	2009	83	2091	1	2304	6	2433	2
Wilton	1974	1608	366	1974	.....	1368	1	1160	1
Windsor	81	81	.....	81	.....	136	.....	172	.....
MERRIMACK.									
Allenstown	804	486	318	804	.....	414	.....	526	.....
Andover	1206	1163	43	1206	.....	1242	1	1220	.....
Boscawen	1637	1383	254	1635	2	2273	1	2054	9
Bow	745	741	4	745	.....	909	.....	1054	1

(f) In 1868 Ashland from Holderness.
(g) In 1868 to Merrimack County.
(h) In 1854 Monroe from Lyman.
(i) Also 5 Indians.
(j) In 1853 merged in Nashua.

TABLE III.—STATE OF NEW HAMPSHIRE—Continued.

COUNTIES.	1870					1860		1850	
	Total.	Native.	Foreign.	White.	Colored.	White.	Colored.	White.	Colored.
MERRIMACK—Cont'd.									
Bradford	1081	1067	14	1079	2	1180	.....	1341	.....
Canterbury	1169	1144	25	1151	18	1486	36	1596	18
Chichester	871	866	5	870	1	1040	1	997	.....
Concord	12241	10577	1664	12205	36	10807	29	8550	26
1st ward	1439	1202	237	1429	10	1228	4	.....	.....
2d ward	829	787	42	827	2	977	.....	.....	.....
3d ward	717	614	103	716	1	594	.....	.....	.....
4th ward	2859	2496	363	2853	6	2382	8	.....	.....
5th ward	2232	1956	276	2223	9	2070	7	.....	.....
6th ward	2726	2241	485	2720	6	2423	10	.....	.....
7th ward	1439	1281	158	1437	2	1193	.....	.....	.....
Dunbarton	778	757	21	777	1	901	.....	913	2
Epsom	993	990	3	993	.....	1215	1	1358	8
Franklin	2301	2024	277	2299	2	1599	1	1251	.....
Henniker	1288	1263	25	1287	1	1500	.....	1688	.....
Hill (a)	620	606	14	620	.....	.....	.....	.....	.....
Hooksett	1330	1024	306	1329	1	1256	1	1503	.....
Hopkinton	1814	1761	53	1813	1	2174	4	2168	1
Loudon	1282	1260	[illegible]	1277	5	1634	4	1548	4
Newbury	601	597	4	601	.....	698	.....	738	.....
New London	959	935	24	959	.....	952	.....	945	.....
Northfield	833	820	13	833	.....	1042	9	1329	3
Pembroke	2518	1736	782	2518	.....	1313	.....	1733	.....
Pittsfield	1600	1589	11	1596	4	1826	12	1827	1
Salisbury	897	884	13	897	.....	1191	.....	1228	.....
Sutton	1155	1143	12	1136	19	1420	11	1384	3
Warner	1667	1653	14	1664	3	1959	11	2021	17
Webster (b)	689	674	15	689	.....	.....	.....	.....	.....
Wilmot	1072	1059	13	1072	.....	1195	.....	1272	.....
ROCKINGHAM.									
Atkinson	488	474	14	488	.....	546	.....	600	.....
Auburn	815	780	35	815	.....	886	.....	810	.....
Brentwood	895	865	30	889	6	887	.....	923	.....
Candia	1456	1409	47	1456	.....	1575	.....	1482	.....
Chester	1153	1133	20	1152	1	1275	.....	1301	.....
Danville	548	545	3	548	.....	620	.....	614	.....
Deerfield	1768	1736	32	1756	c11	2062	4	2016	6
Derry	1809	1693	116	1808	1	1992	3	1847	3
East Kingston	553	534	19	553	.....	598	.....	532	.....
Epping	1270	1236	34	1267	3	1414	.....	1657	6
Exeter	3437	3060	377	3383	54	3265	44	3274	55
Fremont	527	519	8	527	.....	579	.....	509	.....
Gosport	94	94	.....	94	.....	127	.....	102	.....
Greenland	695	668	27	693	2	759	3	730	.....
Hampstead	935	915	20	935	.....	930	.....	789	.....
Hampton	1177	1155	22	1174	3	1230	.....	1192	.....
Hampton Falls	679	602	77	678	1	621	.....	640	.....
Kensington	642	631	11	642	.....	672	.....	700	.....
Kingston	1054	1019	35	1048	6	1216	.....	1192	.....
Londonderry	1405	1362	43	1404	1	1712	5	1726	5
New Castle	667	649	18	667	.....	692	.....	891	.....
Newington	414	406	8	414	.....	474	1	472	.....
New Market	1987	1722	265	1987	.....	2033	1	1936	1
Newton	856	825	31	855	1	849	1	685	.....

COUNTIES.	1870					1860		1850	
	Total.	Native.	Foreign.	White.	Colored.	White.	Colored.	White.	Colored.
ROCKINGHAM—Cont'd.									
North Hampton	723	718	5	723	.....	771	.....	822	.....
Northwood	1430	1421	9	1430	.....	1502	.....	1308	.....
Nottingham	1130	1107	23	1129	1	1291	6	1268	.....
Plaistow	879	695	184	879	.....	861	.....	748	.....
Portsmouth	9211	8205	1006	9155	56	9306	29	9688	50
1st ward	3726	3172	554	3722	4	3657	2	.....	.....
2d ward	3652	3310	342	3628	24	3790	18	.....	.....
3d ward	1833	1723	110	1805	28	1859	9	.....	.....
Raymond	1121	1108	13	1120	1	1269	.....	1256	.....
Rye	993	987	6	991	2	1199	.....	1295	.....
Salem	1603	1515	88	1602	1	1670	.....	1554	1
Sandown	496	492	4	496	.....	553	.....	566	.....
Seabrook	1609	1591	18	1609	.....	1549	.....	1296	.....
South Hampton	448	444	4	448	.....	549	.....	472	.....
South Newmarket	808	702	106	806	2	786	.....	516	.....
Stratham	769	744	25	769	.....	859	.....	840	.....
Windham	753	717	36	753	.....	846	.....	818	.....
STRAFFORD.									
Barrington	1581	1567	14	1580	1	1963	.....	1752	.....
Dover	9294	7848	1446	9261	33	8487	15	8161	35
1st ward	742	719	23	738	4	949	6	.....	.....
2d ward	2880	2589	291	2871	9	2560	8	.....	.....
3d ward	4639	3668	971	4619	20	4045	1	.....	.....
4th ward	1033	872	161	1033	.....	933	.....	.....	.....
Durham	1298	1235	63	1297	1	1534	.....	1497	.....
Farmington	2063	2034	29	2062	1	2267	8	1699	.....
Lee	776	763	13	775	1	871	.....	857	5
Madbury	408	401	7	408	.....	492	4	483	.....
Middleton	476	470	6	473	3	530	.....	476	.....
Milton	1598	1513	85	1598	.....	1862	.....	1629	.....
New Durham	973	938	35	973	.....	1173	.....	1048	1
Rochester	4103	3712	391	4103	.....	3383	1	3005	1
Rollinsford	1500	1251	249	1498	2	2068	1	1857	5
Somersworth	4504	3572	932	4504	.....	4785	2	4940	3
Strafford	1669	1654	15	1667	2	2047	.....	1920	.....
SULLIVAN.									
Acworth	1050	1034	16	1050	.....	1180	.....	1251	.....
Charlestown	1741	1560	181	1738	3	1756	2	1643	1
Claremont	4053	3518	535	4046	7	4009	17	3585	21
Cornish	1334	1298	36	1334	.....	1520	.....	1606	.....
Croydon	652	652	.....	652	.....	755	.....	858	3
Goshen	507	495	12	507	.....	576	.....	659	.....
Grantham	608	589	19	608	.....	648	.....	784	.....
Langdon	411	392	19	402	9	478	.....	575	.....
Lempster	678	659	19	678	.....	820	.....	906	.....
Newport	2163	2059	104	2148	15	2066	11	2014	6
Plainfield	1589	1559	30	1588	(c)	1620	.....	1387	5
Springfield	781	775	6	779	2	1021	.....	1270	.....
Sunapee	808	797	11	808	.....	778	.....	782	5
Unity	844	826	18	841	3	887	.....	961	.....
Washington	839	830	9	835	4	894	3	1053	.....

(a) In 1868 from Grafton County. (b) In 1860 incorporated. (c) Also 1 Indian.

STATE OF NEW JERSEY.

NOTE.—The marginal column marks townships; the first indentation, cities; the second, towns. Names of towns are placed under the names of the townships in which they are respectively situated. The population of each township includes that of all towns situated in it.

COUNTIES.	1870					1860		1850	
	Total.	Native.	Foreign.	White.	Colored.	White.	Colored.	White.	Colored.
ATLANTIC.									
Atlantic City	1043	929	114	1028	15	667	20	.....	.....
Buena Vista (a)	948	755	193	929	19	.....	.....	.....	.....
Egg Harbor	3585	3552	33	3535	50	3165	42	2623	66
Galloway	2860	2572	288	2822	38	2699	36	2250	57
Egg Harbor	1311	649	662	1294	17	782	7	.....	.....
Hamilton (a)	1271	1185	86	1260	11	1881	64	.....	.....
Mullica	2265	1954	311	2231	34	1575	25	2841	92
Hammonton	1404	1202	202	1382	22	.....	.....	1955	60
Weymouth	810	805	5	810	.....	823	.....	1029	3

COUNTIES.	1870					1860		1850	
	Total.	Native.	Foreign.	White.	Colored.	White.	Colored.	White.	Colored.
BERGEN.									
Franklin	2899	2468	431	2827	72	2249	69	1685	56
Hackensack	8038	5828	2210	7705	b332	5187	301	3180	326
Harrington	2664	2195	469	2438	226	1407	195	1005	190
Hohokus	2632	2433	199	2392	240	2073	279	2020	254
Lodi	3221	1765	1456	3081	140	1908	155	948	166
New Barbadoes	4929	3991	938	4616	313	3239	319	1930	335
Saddle River	1168	907	261	1099	69	948	59	708	115
Union (c)	2057	1331	726	1986	71	906	51	.....	.....
Washington	2514	2355	159	2345	169	2038	235	1584	223

(a) In 1867 Buena Vista from Hamilton. (b) Also 1 Chinese. (c) In 1852 from Harrison, Hudson County.

TABLE III.—STATE OF NEW JERSEY—Continued.

COUNTIES.	1870					1860		1850	
	Total.	Native.	Foreign.	White.	Colored.	White.	Colored.	White.	Colored.
BURLINGTON.									
Bass River (a)	807	793	14	794	13	.....	.....	.....	.....
Beverly (b)	2438	2151	287	2399	39	2078	48	.....	.....
Delanco	500	.....	.....	.....	.....	347	5	.....	.....
Beverly	1418	1239	179	1400	18	1197	23	.....	.....
Bordentown	6041	5327	714	5835	206	3814	213	2587	138
Burlington	1025	916	109	969	56	857	19	824	39
Burlington	5817	5358	459	5243	574	4656	518	4075	461
1st ward	3211	2974	237	3043	168	.....	.....	.....	.....
2d ward	2606	2384	222	2200	406	.....	.....	.....	.....
Chester (c)	2586	2325	261	2427	159	2138	89	3474	127
Chesterfield	1748	1663	85	1665	83	1557	71	1692	97
Cinnaminson (c)	3112	2613	499	3001	111	2557	144	.....	.....
Evesham	3351	3034	317	2994	357	2859	286	2770	297
Little Egg Harbor (a)	1779	1746	33	1774	5	2348	27	1988	32
Lumberton (d)	1718	1552	166	1656	62	1782	48	.....	.....
Mansfield	2880	2731	149	2841	39	2735	42	2860	93
Medford (d) (e)	2189	2117	72	2111	78	2036	100	2930	122
New Hanover	2536	2492	44	2358	178	2360	169	2093	152
Northampton (d)	4018	3738	280	3801	217	2953	44	2891	140
Pemberton (f)	2743	2654	89	2700	43	2643	29	2788	78
Pemberton	797	774	23	789	8	.....	.....	.....	.....
Randolph (g)	450	446	4	449	1	.....	.....	.....	.....
Shamong (e) (f)	1149	1059	90	1108	h40	972	36	.....	.....
Southampton (d) (e) (f)	2374	2301	73	2361	13	2548	10	3520	25
Springfield	1761	1661	100	1711	50	1777	33	1804	23
Washington (a)(e)(f)(g)	609	584	25	600	9	1708	15	1939	71
Westhampton	1369	1283	86	1191	178	1173	149	1309	198
Willingborough (b)	750	693	57	739	11	626	17	1580	16
Woodland (f)	389	369	20	371	18	.....	.....	.....	.....
CAMDEN.									
Camden	20045	17462	2583	19218	h826	13580	778	8711	768
North ward	6666	5684	982	6536	h129	4085	46	2484	36
Middle ward	6684	5945	739	6651	33	5015	36	2840	7
South ward	6695	5833	862	6031	664	4480	696	3387	725
Center (i) (j)	1718	1643	75	916	802	855	450	.....	.....
Delaware (k)	1625	1448	177	1455	170	1473	129	2161	416
Batesville	86	78	8	86	.....	.....	.....	.....	.....
Gloucester (l)	2710	2557	153	2567	143	2211	109	2262	109
Haddon (m)	1926	1774	152	1697	229	.....	.....	.....	.....
Haddonfield	1075	1007	68	1011	64	.....	.....	805	39
Monroe (n)	1663	1524	139	1632	31	1414	[illegible]	.....	.....
Newton (m) (kk)	8437	6880	1557	6929	o1497	16904	1509	12893	1194
Gloucester City	3682	2736	946	3656	o15	.....	.....	2172	16
Stockton (k)	2381	2126	255	1747	634	1242	231	.....	.....
Merchantville	245	221	24	225	20	.....	.....	.....	.....
Union (i) (j)	.....	.....	.....	.....	.....	2823	42	713	382
Washington (n)	1567	1450	117	1525	42	1276	31	2076	38
Waterford (l)	2071	1891	180	2031	40	1904	51	1558	80
Winslow (l)	2050	1837	213	2034	16	1781	19	1529	11
CAPE MAY.									
Dennis	1640	1617	23	1638	2	1555	3	1599	5
Lower	1783	1748	35	1576	207	1675	190	1433	171
Middle	3443	3305	138	3232	211	2085	70	1818	60
Cape May	1248	1129	119	1102	146	.....	.....	.....	.....
Upper	1483	1478	5	1476	7	1542	10	1336	5
CUMBERLAND.									
Bridgeton (p)	6830	6476	354	6402	428	3298	297	2230	216
1st ward	3103	2963	140	2934	169	.....	.....	.....	.....
2d ward	1919	1821	98	1728	191	.....	.....	.....	.....
3d ward	1808	1692	116	1740	68	.....	.....	.....	.....
Cohansey (p)	.....	.....	.....	.....	.....	1467	42	994	40
Deerfield	1518	1443	75	1517	1	1269	19	923	[illegible]
Downe	3385	3376	9	3368	17	3091	23	2317	24
Fairfield	3011	2973	38	2596	415	2224	224	1947	186
Greenwich	1262	1239	23	903	359	898	367	859	299
Hopewell	1857	1791	66	1734	123	1603	154	1338	142
Landis (r)	7079	6243	836	6837	242	.....	.....	.....	.....
Maurice River	2500	2489	11	2467	33	2374	56	2166	79
Millville (r)	6101	5591	510	5998	103	3842	90	2236	96
1st ward	1662	1572	90	1577	85	.....	.....	.....	.....
2d ward	2159	2065	94	2141	18	.....	.....	.....	.....
3d ward	2280	1954	326	2280	.....	.....	.....	.....	.....
Stow Creek	1122	1093	29	1076	46	1244	23	1049	44

COUNTIES.	1870					1860		1850	
	Total.	Native.	Foreign.	White.	Colored.	White.	Colored.	White.	Colored.
ESSEX.									
Belleville (t)	3644	2534	1110	3574	70	3867	102	3418	96
Bloomfield (u)	4580	3366	1214	4457	123	4697	93	3289	96
Caldwell	2727	2416	311	2698	29	2669	19	2354	23
Clinton (v)	2240	1734	506	2204	36	3601	58	2464	44
East Orange (w)	4315	3458	857	4240	75	.....	.....	.....	.....
Elizabeth (x)	.....	.....	.....	.....	.....	.....	.....	5387	196
Livingston	1157	978	179	1149	8	1310	13	1138	13
Millburn (y)	1675	1157	518	1664	11	1614	16	.....	.....
Montclair (u)	2853	2049	804	2817	36	.....	.....	.....	.....
Newark	105059	69175	35884	103267	z1789	70654	1287	37664	1230
1st ward	9599	7584	2015	9404	195	6939	59	.....	.....
2d ward	7334	5058	2276	7087	aa245	7402	297	.....	.....
3d ward	7624	5885	1739	7478	146	6186	92	.....	.....
4th ward	5890	3882	2008	5786	104	7028	151	.....	.....
5th ward	8771	5692	3079	8717	54	6746	43	.....	.....
6th ward	10240	6018	4222	10119	121	10732	150	.....	.....
7th ward	11987	7443	4544	11874	113	8142	116	.....	.....
8th ward	6840	4558	2282	6743	h96	3719	144	.....	.....
9th ward	5458	4391	1067	5344	114	4889	79	.....	.....
10th ward	9229	6455	2774	9039	190	4716	114	.....	.....
11th ward	3677	2393	1284	3651	26	1717	40	.....	.....
12th ward	4582	2416	2166	4564	18	2438	2	.....	.....
13th ward	13828	7400	6428	13461	367	.....	.....	.....	.....
New Providence (x)	.....	.....	.....	.....	.....	.....	.....	1204	12
Orange (v) (w)	9348	6117	3231	9116	h231	8708	169	4275	110
1st ward	2482	1733	749	2389	93	2998	32	.....	.....
2d ward	2821	1928	893	2746	75	2441	74	.....	.....
3d ward	4045	2456	1589	3981	h63	3269	63	.....	.....
Plainfield (x)	.....	.....	.....	.....	.....	.....	.....	2339	108
Rahway (x)	.....	.....	.....	.....	.....	.....	.....	3115	191
South Orange (v)	2963	2157	806	2931	32	.....	.....	.....	.....
Springfield (x) (y)	.....	.....	.....	.....	.....	.....	.....	1908	37
Union (x)	.....	.....	.....	.....	.....	.....	.....	1580	82
Westfield (x)	.....	.....	.....	.....	.....	.....	.....	1481	96
West Orange (w)	2106	1457	649	2059	47	.....	.....	.....	.....
Woodside (t)	1172	906	266	1120	52	.....	.....	.....	.....
GLOUCESTER.									
Clayton (bb)	3674	3369	305	3650	24	2478	12	.....	.....
Deptford	4663	4327	336	4176	487	3931	282	3082	273
Woodbury	1965	1822	143	1694	271	1390	144	.....	.....
Franklin (bb)	2188	2054	134	2121	67	1716	62	2948	36
Greenwich (cc)	2342	2221	121	2266	76	2121	78	2988	79
Harrison	3038	2756	282	2959	79	2506	38	1956	28
Mantua (cc)	1897	1733	164	1885	12	1721	21	.....	.....
Woolwich	3760	3405	355	3532	228	3204	214	3061	204
HUDSON.									
Bayonne (dd)	3834	2626	1208	3784	50	.....	.....	.....	.....
Bergen (dd) (ee) (ff)	.....	.....	.....	.....	.....	7231	198	2568	190
Greenville (ee)	2789	1647	1142	2702	87	.....	.....	.....	.....
Harrison (gg) (hh) (jj)	4129	2239	1890	4107	22	2548	8	1284	61
Hoboken (ii)	20297	9963	10334	20255	42	9621	638	2639	29
1st ward	4987	2447	2540	4983	4	3987	13	.....	.....
2d ward	3610	1852	1758	3577	33	2455	e25	.....	.....
3d ward	6853	3608	3245	6849	4	3179	.....	.....	.....
4th ward	4847	2056	2791	4846	1	.....	.....	.....	.....
Hudson (ff)	.....	.....	.....	.....	.....	7218	11	.....	.....
Jersey City (q) (ff)	82546	50711	31835	81840	h705	28891	335	6734	122
1st ward	5856	3454	2402	5830	26	4965	17	.....	.....
2d ward	6524	3431	3093	6503	21	5679	10	.....	.....
3d ward	6682	4576	2106	6666	16	9227	158	.....	.....
4th ward	7664	5275	2389	7533	131	9020	150	.....	.....
5th ward	6490	4569	1921	6434	56	.....	.....	.....	.....
6th ward	8380	4360	4020	8234	146	.....	.....	.....	.....
7th ward	3501	1812	1689	3500	1	.....	.....	.....	.....
8th ward	2790	1541	1249	2789	1	.....	.....	.....	.....
9th ward	4939	3088	1851	4888	51	.....	.....	.....	.....
10th ward	3415	2112	1303	3413	2	.....	.....	.....	.....
11th ward	7272	4250	3022	7267	5	.....	.....	.....	.....
12th ward	5407	3043	2364	5398	9	.....	.....	.....	.....
13th ward	4793	3248	1545	4672	121	.....	.....	.....	.....
14th ward	3360	2245	1115	3277	h82	.....	.....	.....	.....
15th ward	2393	1774	619	2383	10	.....	.....	.....	.....
16th ward	3080	1933	1147	3053	27	.....	.....	.....	.....

(a) In 1869 Bass River from Little Egg Harbor and Washington.
(b) In 1859 Beverly from Willingborough.
(c) In 1860 Cinnaminson from Chester.
(d) In 1860 Lumberton from Medford, Northampton, and Southampton.
(e) In 1852 Shamong from Medford, Southampton, and Washington.
(f) In 1866 Woodland from Pemberton, Shamong, Southampton, and Washington.
(g) In 1870 Randolph from Washington.
(h) Also 1 Indian.
(i) In 1855 Center from Union.
(j) In 1866 Union merged in Center.
(k) In 1859 Stockton from Delaware.
(l) In 1859 parts of Gloucester and Winslow to Waterford.
(m) In 1865 Haddon from Newton.
(n) In 1859 Monroe from Washington.
(o) Also 11 Indians.
(p) In 1865 Cohansey merged in Bridgeton.
(q) In 1851 Van Vorst merged in Jersey City.
(r) In 1864 Landis from Millville.
(s) Also 3 Chinese.
(t) In 1869 Woodside from Belleville.
(u) In 1868 Montclair from Bloomfield.
(v) In 1861 South Orange from Clinton and Orange.
(w) In 1863 East Orange and West Orange from Orange.
(x) In 1857 Elizabeth, New Providence, Plainfield, Rahway, Springfield, Union, and Westfield to Union County.
(y) In 1857 Millburn from Springfield.
(z) Also 1 Indian and 2 Chinese.
(aa) Also 2 Chinese.
(bb) In 1858 Clayton from Franklin.
(cc) In 1853 Mantua from Greenwich.
(dd) In 1861 Bayonne from Bergen.
(ee) In 1863 Greenville from Bergen.
(ff) In 1870 Bergen and Hudson merged in Jersey City.
(gg) In 1867 Kearney from Harrison.
(hh) In 1869 incorporated.
(ii) In 1859 Weehawken from Hoboken and North Bergen.
(jj) In 1852 part of Harrison to Bergen County as Union.
(kk) Exclusive of city of Camden.

TABLE III.—STATE OF NEW JERSEY—Continued.

COUNTIES.	1870					1860		1850	
	Total.	Native.	Foreign.	White.	Colored.	White.	Colored.	White.	Colored.
HUDSON—Cont'd.									
Kearny (a)	974	560	414	971	3	.....	.....	.....	.....
North Bergen (b) (c) (d)	3032	1920	1112	2943	87	6274	61	3501	77
Union (b)	6737	3499	3238	6733	4	.....	.....	.....	.....
Union	4640	2362	2278	4636	4	.....	.....	.....	.....
Van Vorst (e)	.....	.....	.....	.....	.....	.....	.....	4593	24
Weehawken (c)	597	342	255	596	1	278	2	.....	.....
West Hoboken (d)	4132	2396	1736	4083	49	.....	.....	.....	.....
HUNTERDON.									
Alexandria	4253	4191	62	4228	25	4072	16	3765	46
Frenchtown, (boro')	912	905	7	912	.....	.....	.....	.....	.....
Amwell (f)	.....	.....	.....	.....	.....	.....	.....	2269	236
Bethlehem (g)	2211	2073	138	2182	29	1821	38	2702	44
Clinton (h)	3919	3674	245	3853	66	2889	60	2328	41
Clinton, (borough)	785	739	46	756	29	.....	.....	.....	.....
Delaware	2959	2885	74	2927	32	2795	43	2496	58
East Amwell (f)	1802	1759	43	1708	94	1686	179	.....	.....
Franklin (h)	1342	1332	10	1335	7	1520	32	1433	21
Kingwood	1942	1921	21	1940	2	2144	4	1791	8
Lebanon	3561	3273	288	3539	22	2478	17	2111	17
Raritan	3654	3442	212	3517	137	2193	77	2953	117
Flemington	1412	1306	106	1356	56	1106	68	.....	.....
Readington	3070	3002	68	3008	62	3004	70	2752	84
Tewksbury	2327	2289	38	2246	81	2253	80	2194	107
Union (g) (h)	1051	1026	25	1041	10	1193	24	.....	.....
West Amwell (f)	4872	4199	673	4805	67	1033	56	.....	.....
Lambertville	3842	3209	633	3815	27	2667	32	1379	38
MERCER.									
East Windsor (i)	2383	2284	99	2293	90	1824	89	2503	93
Hightstown, (boro')	1347	1296	51	1311	36	930	40	.....	.....
Ewing	2477	1818	659	2344	133	1925	154	1480	.....
Hamilton (j)	5417	4456	961	5245	172	3663	110	2807	.....
Hopewell	4276	4104	172	3989	287	3669	231	3696	2
Lawrence	2251	1769	482	2073	178	1780	244	1835	3
Millham	677	406	271	666	11	.....	.....	.....	.....
Nottingham (j)	.....	.....	.....	.....	.....	.....	.....	4495	.....
Princeton	3986	3517	469	3419	567	3105	621	3021	.....
Princeton, (borough)	2798	2459	339	2350	448	.....	.....	.....	.....
Trenton (j)	22874	17855	5019	22069	805	16553	675	6460	1
1st ward	2925	2477	448	2861	64	2435	42	.....	.....
2d ward	2597	2208	389	2343	254	3077	321	.....	.....
3d ward	4600	3514	1086	4585	15	3618	70	.....	.....
4th ward	4154	3082	1072	4135	19	3328	22	.....	.....
5th ward	4110	3254	856	3830	280	3353	215	.....	.....
6th ward	1109	837	272	1108	1	742	5	.....	.....
7th ward	3379	2483	896	3207	172	.....	.....	.....	.....
Washington (i)	1294	1209	85	1226	68	1225	54	.....	.....
West Windsor	1428	1351	77	1360	68	1450	47	1596	.....
MIDDLESEX.									
East Brunswick (k)	2861	2334	527	2788	73	2389	47	.....	.....
Madison (l)	1634	1429	205	1603	31	.....	.....	.....	.....
Monroe (k)	3253	3008	245	3134	119	3028	103	2919	82
New Brunswick (m) (n)	15058	11684	3374	14472	o577	10761	495	.....	.....
1st district	5180	4070	1110	4982	198	.....	.....	.....	.....
2d district	3813	3016	797	3738	p69	.....	.....	.....	.....
3d district	6065	4598	1467	5752	q310	.....	.....	.....	.....
North Brunswick (k) (m)	1124	957	167	1076	48	1005	40	9533	486
Perth Amboy	2861	2170	691	2815	46	2236	66	1803	62
Piscataway (r)	2757	2389	368	2579	178	3023	163	2754	221
Raritan (r)	3460	2798	662	3346	114	.....	.....	.....	.....
South Amboy (l)	4525	3070	1455	4515	s9	3626	26	2223	43
South Brunswick	3779	3473	306	3564	215	3590	226	3091	277
Woodbridge (r)	3717	2596	1121	3582	135	3846	141	4932	209
MONMOUTH.									
Atlantic	1713	1471	242	1553	160	1528	164	1314	184
Freehold	4231	3756	475	3912	319	3447	364	2420	222
Holmdel (t)	1415	1160	255	1352	63	1248	86	.....	.....
Howell (u)	3371	3248	123	3356	15	2562	12	4025	33
Manalapan	2286	2079	207	2091	195	2154	220	1684	226
Marlborough	2231	1831	400	2095	136	1960	123	1386	178
Matawan (t)	2839	2246	593	2640	199	1858	214	.....	.....
Middletown	4639	4017	622	4230	409	3746	366	2939	312
Millstone	2087	1947	140	2014	73	2252	104	1613	63
Ocean	6189	5777	412	5803	386	4188	158	3593	175
Raritan (t)	3443	3097	346	3367	76	2865	114	3886	312
Keyport	2366	2111	255	2317	49	.....	.....	684	20
MONMOUTH—Cont'd.									
Shrewsbury	5440	4855	585	4849	591	3656	476	2788	394
Red Bank	2086	1866	220	1991	95	.....	.....	.....	.....
Upper Freehold	3640	3411	229	3368	272	2946	252	2267	299
Wall (u)	2671	2601	70	2655	16	2278	5	.....	.....
MORRIS.									
Boonton (v)	3458	2696	762	3432	26	.....	.....	.....	.....
Chatham	3715	2883	832	3602	113	2863	105	2332	137
Chester	1743	1577	166	1728	15	1569	16	1310	24
Hanover	3623	3049	574	3519	104	3381	95	3480	134
Jefferson	1430	1250	180	1430	.....	1470	1	1354	4
Mendham	1573	1445	128	1549	24	1627	33	1673	50
Mountville (w)	1403	1320	83	1353	50	.....	.....	.....	.....
Morris (x)	5674	4522	1152	5432	242	5803	182	4714	278
Passaic (x)	1624	1395	229	1610	14	.....	.....	.....	.....
Pequannock (v) (w)	1534	1489	45	1486	48	5304	194	3933	193
Randolph	5111	3357	1754	5076	y34	3158	15	2612	20
Rockaway	6445	4138	2307	6431	14	3517	34	3104	35
Roxbury	3320	2967	353	3306	14	2857	8	2292	67
Washington	2484	2442	42	2449	35	2441	63	2417	85
OCEAN.									
Brick	2724	2619	105	2706	18	1833	2	1551	7
Dover (z)	3044	2912	132	3038	6	2365	13	2366	19
Jackson	1755	1730	25	1752	3	1602	4	1312	21
Manchester (z)	1102	898	204	1090	12	.....	.....	.....	.....
Plumstead	1566	1509	57	1495	71	1903	100	1522	91
Stafford	1514	1499	15	1507	7	1435	1	1384	.....
Mannahawkinsville	689	680	9	684	5	665	.....	.....	.....
Union	1923	1897	26	1923	.....	1914	4	1757	2
PASSAIC.									
Acquackanonck (aa) (bb)	4368	2996	1372	4264	104	3155	80	2837	104
Little Falls (aa)	1282	896	386	1277	5	.....	.....	.....	.....
Manchester	1166	899	267	1129	37	817	25	2635	153
Paterson (bb)	33579	20711	12868	33218	361	19258	328	11121	213
1st ward	2904	2217	687	2884	20	.....	.....	.....	.....
2d ward	3208	2204	1004	3175	33	.....	.....	.....	.....
3d ward	4454	2999	1455	4311	143	.....	.....	.....	.....
4th ward	3574	2545	1029	3521	53	.....	.....	.....	.....
5th ward	7202	4243	2959	7127	75	3127	56	.....	.....
6th ward	4113	2319	1794	4089	24	.....	.....	.....	.....
7th ward	3101	1719	1382	3088	13	.....	.....	.....	.....
8th ward	4044	1836	2208	4044	.....	.....	.....	.....	.....
9th ward	979	629	350	979	.....	.....	.....	.....	.....
East ward	.....	.....	.....	.....	.....	4259	150	.....	.....
West ward	.....	.....	.....	.....	.....	3866	19	.....	.....
North ward	.....	.....	.....	.....	.....	2856	101	.....	.....
South ward	.....	.....	.....	.....	.....	5150	[illegible]	.....	.....
Pompton	1840	1733	107	1779	61	1548	43	1641	79
Wayne	1521	1306	215	1473	48	1302	53	1097	65
West Milford	2660	2527	133	2601	59	2374	28	2592	32
SALEM.									
Elsinborough	700	677	23	536	164	562	187	491	164
Lower Alloway's Creek	1483	1452	31	1295	188	1309	162	1247	176
Lower Penn's Neck	1472	1426	46	1224	248	1258	248	1253	176
Mannington	2351	2249	102	1396	955	1586	807	1427	760
Pilesgrove	3385	3246	139	2910	475	2924	435	2619	343
Sharpstown	296	282	14	286	10	272	27	.....	.....
Woodstown	1914	1847	67	1578	336	905	134	.....	.....
Pittsgrove	1667	1590	77	1663	4	1227	6	1151	.....
Centerton	155	151	4	155	.....	158	.....	.....	.....
Elmer (cc)	347	334	13	345	2	.....	.....	.....	.....
Pittstown (cc)	.....	.....	.....	.....	.....	136	.....	.....	.....
Salem	4555	4185	370	4295	260	3641	224	2842	210
Upper Alloway's Creek	3062	2991	71	2722	340	2579	320	2334	196
Upper Penn's Neck	3178	3063	115	3117	61	2852	49	2381	41
Upper Pittsgrove	2087	2005	82	2045	42	2058	24	1647	9
SOMERSET.									
Bedminster	1881	1802	79	1788	93	1822	174	1671	155
Bernard's	2369	2143	226	2325	44	2405	66	2193	74
Branchburg	1251	1198	53	1192	59	1087	97	1043	100
Bridgewater	5883	4885	998	5504	379	4630	317	3790	280
Bound Brook	556	484	72	547	0	.....	.....	.....	.....
Raritan	1009	744	265	1006	3	.....	.....	.....	.....
Somerville	2236	1969	267	1959	277	.....	.....	.....	.....

(a) In 1867 Kearny from Harrison.
(b) In 1861 Union from North Bergen.
(c) In 1859 Weehawken from Hoboken and North Bergen.
(d) In 1861 West Hoboken from North Bergen.
(e) In 1851 Van Vorst merged in Jersey City.
(f) In 1856 Amwell to East Amwell and West Amwell.
(g) In 1853 Union from Bethlehem.
(h) Exclusive of part of Clinton borough.
(i) In 1859 Washington from East Windsor.
(j) In 1856 Nottingham merged in Hamilton and Trenton.
(k) In 1860 East Brunswick from Monroe and North Brunswick.
(l) In 1869 Madison from South Amboy.
(m) In 1860 New Brunswick from North Brunswick.
(n) Comprises both city and township of New Brunswick.
(o) Also 9 Japanese.
(p) Also 6 Japanese.
(q) Also 3 Japanese.
(r) In 1870 Raritan from Piscataway and Woodbridge.
(s) Also 1 Chinese.
(t) In 1857 Holmdel and Matawan from Raritan.
(u) In 1851 Wall from Howell.
(v) In 1867 Boonton from Pequannock.
(w) In 1867 Mountville from Pequannock.
(x) In 1866 Passaic from Morris.
(y) Also 1 Chinese.
(z) In 1865 Manchester from Dover.
(aa) In 1868 Little Falls from Acquackanonck.
(bb) In 1869 part of Acquackanonck to Paterson.
(cc) In 1868 name changed from Pittstown to Elmer.

TABLE III.—STATE OF NEW JERSEY—Continued.

COUNTIES.	1870 Total.	1870 Native.	1870 Foreign.	1870 White.	1870 Colored.	1860 White.	1860 Colored.	1850 White.	1850 Colored.
SOMERSET—Cont'd.									
Franklin	3912	3366	546	3537	375	3207	392	2588	474
Hillsborough	3443	3209	234	3173	a269	3220	268	3081	328
Montgomery	2066	1938	128	1817	249	1768	207	1495	272
Warren	2705	2179	526	2649	56	2321	67	2089	59
SUSSEX.									
Andover (c)	1126	1115	11	1123	3	.....	.....	.....	.....
Byram	1332	1243	89	1320	12	1194	8	1326	14
Frankford	1776	1746	30	1758	18	1804	24	1898	43
Greene (b)	868	843	25	865	3	1021	2	820	3
Hampton (c)	1023	1006	17	1019	4	.....	.....	.....	.....
Hardyston	1668	1479	189	1661	7	1689	23	1321	23
Lafayette	884	863	21	873	11	914	5	927	1
Montague	932	920	12	915	17	954	29	966	44
Newton (b)(c)	.....	.....	.....	.....	.....	4042	56	3244	35
Newton (e)	2403	2111	292	2362	41	1779	45	.....	.....
Sandyston	1230	1215	15	1213	17	1437	43	1308	19
Sparta	2032	1890	142	2031	1	2027	35	1875	44
Stillwater	1632	1615	17	1632	.....	1811	5	1729	13
Vernon	1979	1937	42	1973	6	2171	19	2613	6
Wallpack	647	645	2	631	16	825	26	737	46
Wantage	3636	3441	195	3596	40	3633	49	3884	50
UNION.									
Clark (d)	331	249	82	331	.....	.....	.....	.....	.....
Elizabeth (e) (g)	20832	14080	6752	20261	571	11266	301	.....	.....
1st ward	3630	2504	1126	3542	88	4491	106	.....	.....
2d ward	3571	1914	1657	3565	6	3287	109	.....	.....
3d ward	3007	1838	1169	2796	211	3488	86	.....	.....
4th ward	1635	1258	377	1624	11	.....	.....	.....	.....
5th ward	3824	2888	936	3668	156	.....	.....	.....	.....
6th ward	2429	1794	635	2375	54	.....	.....	.....	.....
7th ward	781	559	222	751	30	.....	.....	.....	.....
UNION—Cont'd.									
8th ward	1955	1325	630	1940	15	.....	.....	.....	.....
Linden (e)	1396	1058	338	1303	93	.....	.....	.....	.....
New Providence (f)(g)	934	744	190	918	16	1296	12	.....	.....
Plainfield (g)	5095	4189	906	4892	203	3093	131	.....	.....
Rahway (d)(e)(g)	6258	5076	1182	6012	246	6847	283	.....	.....
1st ward	1146	915	231	1090	56	.....	.....	.....	.....
2d ward	1730	1315	415	1676	54	.....	.....	.....	.....
3d ward	2229	1850	379	2110	119	.....	.....	.....	.....
4th ward	1153	996	157	1136	17	.....	.....	.....	.....
Springfield (f)(g)	770	663	107	743	27	1008	12	.....	.....
Summit (f)	1176	820	356	1169	7	.....	.....	.....	.....
Union (e)(g)	2314	1849	465	2267	47	1744	68	.....	.....
Westfield (g)	2753	2214	539	2667	86	1661	58	.....	.....
WARREN.									
Belvidere	1882	1760	122	1819	63	1450	80	943	58
Blairstown	1379	1361	18	1369	10	1516	26	1400	5
Franklin	1655	1627	28	1635	20	1867	35	1539	26
Frelinghuysen	1113	1094	19	1108	5	1292	5	1259	18
Greenwich (h)	2587	2489	98	2558	29	2504	37	3649	77
Hackettstown (i)	2202	1885	317	2193	9	1339	12	.....	.....
Hardwick	638	634	4	638	.....	792	.....	726	1
Harmony (h)	1405	1378	27	1396	9	1381	1	1560	5
Hope	1542	1530	12	1540	2	1770	19	1715	40
Independence (i)	1766	1654	112	1759	7	1861	10	2603	18
Knowlton	1691	1610	81	1690	1	1552	5	1334	22
Lapatcong (j)	1150	1012	138	1147	3	.....	.....	.....	.....
Mansfield (i)	1997	1852	145	1955	42	1647	41	1555	60
Oxford	2952	2626	326	2902	50	2315	35	1691	27
Pahaquarry	405	399	6	405	.....	462	3	456	4
Phillipsburg (h)	5932	4709	1223	5907	25	3696	45	.....	.....
Washington	4040	3426	614	3934	106	2602	32	1546	21
Washington, (boro')	1880	1694	186	1795	85	.....	.....	.....	.....

(a) Also 1 Japanese.
(b) In 1853 part of Newton to Greene.
(c) In 1864 Newton to Andover, Hampton, and town of Newton.
(d) In 1864 Clark from city of Rahway.
(e) In 1861 Linden from city of Elizabeth and Rahway and Union Townships.
(f) In 1869 Summit from New Providence and Springfield.
(g) In 1857 Elizabeth, New Providence, Plainfield, Rahway, Springfield, Union, and Westfield, from Essex County.
(h) In 1851 Phillipsburg from Greenwich and Harmony.
(i) In 1852 Hackettstown from Independence and Mansfield.
(j) In 1863 organized.

TERRITORY OF NEW MEXICO.

NOTE.—The marginal column marks precincts; the first indentation, cities; the second, all other localities, whose names are placed under the names of the precincts in which they are respectively situated. The population of each precinct includes that of all localities situated in it.

COUNTIES.	1870 Total.	1870 Native.	1870 Foreign.	1870 White.	1870 Colored.	1870 Indian.	1860 White.	1860 Colored.	1860 Indian.	1850 White.	1850 Colored.
BERNALILLO.											
Alameda	648	645	3	645	.....	3	641	.....	8	.....	.....
Albuquerque	1307	1253	54	1279	6	22	1169	7	27	.....	.....
Alimetas	.....	.....	.....	.....	.....	.....	32	.....	.....	.....	.....
Atrisco	103	103	.....	101	.....	2	527	.....	15	.....	.....
Barelas	309	309	.....	308	.....	1	.....	.....	.....	.....	.....
Bernalillo	745	739	6	725	.....	20	600	.....	19	.....	.....
Camuel	49	49	.....	49	.....	.....	27	.....	.....	.....	.....
Cañon Carmel	21	21	.....	21	.....	.....	52	.....	.....	.....	.....
Cañoncito	61	61	.....	61	.....	.....	100	.....	.....	.....	.....
Chilili	291	286	5	289	.....	2	330	.....	4	.....	.....
Corales	687	686	1	670	.....	17	676	.....	22	.....	.....
Duranis	.....	.....	.....	.....	.....	.....	160	.....	.....	.....	.....
El Rancho	336	336	.....	326	.....	10	.....	.....	.....	.....	.....
Fort Defiance	.....	.....	.....	.....	.....	.....	271	2	1	.....	.....
Gallagos	.....	.....	.....	.....	.....	.....	228	.....	10	.....	.....
Garcia	.....	.....	.....	.....	.....	.....	68	.....	1	.....	.....
Isleta	12	10	2	12	.....	.....	439	.....	1	.....	.....
Isleta Pueblo Reservation	12	9	3	12	.....	.....	.....	.....	.....	.....	.....
La Señora Guadalupe	65	65	.....	63	.....	2	.....	.....	.....	.....	.....
Los Candelarios	200	200	.....	200	.....	.....	307	.....	.....	.....	.....
Los Griegos	285	285	.....	285	.....	.....	254	.....	1	.....	.....
Los Lunis	.....	.....	.....	.....	.....	.....	56	.....	.....	.....	.....
Los Pinos	.....	.....	.....	.....	.....	.....	107	.....	8	.....	.....
Los Plazitos	212	211	1	212	.....	.....	.....	.....	.....	.....	.....
Los Ranchos	480	479	1	471	.....	9	198	.....	6	.....	.....
Madera	20	20	.....	20	.....	.....	100	.....	.....	.....	.....
Padilla	309	309	.....	304	.....	5	329	.....	37	.....	.....
Pajarita	308	304	4	300	.....	8	269	.....	12	.....	.....
Pueblo de Sandia	.....	.....	.....	.....	.....	.....	217	.....	.....	.....	.....
Ranchos de Atrisco	304	304	.....	299	.....	5	152	.....	4	.....	.....
Sandia Indian Reservation	10	10	.....	10	.....	.....	.....	.....	.....	.....	.....
San Antonio	177	177	.....	176	1	.....	136	.....	.....	.....	.....
San Antonita	131	131	.....	131	.....	.....	81	.....	.....	.....	.....
BERNALILLO—Cont'd.											
San Francisco	180	180	.....	177	.....	3	.....	.....	.....	.....	.....
San Ignacio	221	220	1	219	.....	2	.....	.....	.....	.....	.....
San Pedro	.....	.....	.....	.....	.....	.....	53	.....	2	.....	.....
Tijera	108	107	1	108	.....	.....	52	.....	.....	.....	.....
Terranate	.....	.....	.....	.....	.....	.....	29	.....	2	.....	.....
Verclis	.....	.....	.....	.....	.....	.....	356	.....	6	.....	.....
COLFAX.											
Precinct 1	800	619	181	792	7	1	.....	.....	.....	.....	.....
Precinct 2	132	97	35	123	.....	9	.....	.....	.....	.....	.....
Precinct 3	1060	1009	51	1045	3	12	.....	.....	.....	.....	.....
DOÑA AÑA.											
Chamberino	463	207	256	463	.....	.....	.....	.....	.....	.....	.....
Dolores	.....	.....	.....	.....	.....	.....	19	.....	.....	.....	.....
Doña Aña	728	387	341	728	.....	.....	667	.....	.....	.....	.....
Fort Fillmore	.....	.....	.....	.....	.....	.....	84	.....	.....	.....	.....
F't Selden, (garrison)	153	92	61	153	.....	.....	.....	.....	.....	.....	.....
Fort Thom	.....	.....	.....	.....	.....	.....	32	.....	.....	.....	.....
Hanover	.....	.....	.....	.....	.....	.....	162	.....	.....	.....	.....
La Mesa	370	163	207	370	.....	.....	618	.....	.....	.....	.....
Las Amoles	.....	.....	.....	.....	.....	.....	89	.....	.....	.....	.....
Las Cruces	1304	631	673	1304	.....	.....	768	.....	.....	.....	.....
Leasburg	24	10	14	23	.....	1	.....	.....	.....	.....	.....
Los Chulos	125	46	79	125	.....	.....	.....	.....	.....	.....	.....
Martin's, or Jornado del Muerto	11	11	.....	10	1	.....	.....	.....	.....	.....	.....
Mesilla	1578	742	836	1578	.....	.....	2420	.....	.....	.....	.....
Mowry City	.....	.....	.....	.....	.....	.....	50	.....	.....	.....	.....
Overland Mail Line	.....	.....	.....	.....	.....	.....	40	.....	.....	.....	.....
Perro Alto Gold Mine	.....	.....	.....	.....	.....	.....	824	.....	.....	.....	.....
Picacho	210	163	47	210	.....	.....	.....	.....	.....	.....	.....
Rio Polomas	186	175	11	186	.....	.....	.....	.....	.....	.....	.....
San Agustine Springs	7	7	.....	7	.....	.....	.....	.....	.....	.....	.....

TABLE III.—TERRITORY OF NEW MEXICO—Continued.

COUNTIES.	1870						1860			1850	
	Total.	Native.	Foreign.	White.	Colored.	Indian.	White.	Colored.	Indian.	White.	Colored.
DOÑA AÑA—Cont'd.											
Santa Rita							12				
Santa Rita Copper Mine							167				
Santo Tomas	114	40	74	114			120				
Slocum's Ranche, or Water Holes	6	5	1	6							
Stevenson's Silver Mine							149				
Tortugas Ranche	298	115	183	298							
Union	287	62	225	287							
Warm Spring							18				
GRANT.											
Apache Tegue Ranche	5	3	2	4	1						
Central City	89	43	46	89							
Cow Springs Ranche	2	2		2							
Fort Cummings, (garrison)	70	30	40	68	2						
Fort Bayard, (garrison)	241	118	123	237	4						
Lacy's, or Hot Springs Ranche	3	1	2	3							
Los Mimbres	184	124	60	183	1						
Pinos Altos	246	94	152	246							
Ralston	174	113	61	174							
San Lorenzo	49	13	36	49							
Silver City	80	51	29	79	1						
LINCOLN.											
Precinct 1	631	558	73	622	9						
Precinct 2	160	160		159	1						
Precinct 3	372	365	7	369	3						
Precinct 4	640	603	37	639	1						
MORA.											
1. Mora	1083	1045	38	1057	6	20					
2. San Antonio	470	465	5	466		4	1022		2		
3. Guadalupita	511	509	2	507		4	833		1		
4. (a)											
5. La Cueba	640	636	4	638		2	563		9		
6. La Cebolla	903	898	5	903			861				
7. Golondrinas	366	350	16	366			792	11	8		
8. Ocate	1200	1179	21	1195		5					
9. Agua Negra	415	412	3	408		7					
10. El Coyote	538	530	8	536		2					
11. La Junta	1107	953	154	1092	12	3					
12. Santa Clara	411	400	11	409		2					
13. Loma Parda	412	398	14	409		3					
El Rayado							323		7		
Santa Gertrudis							1130	3	1		
RIO ARRIBA.											
1. Embudo	653	651	2	646		7	689				
Embudo	516	514	2	509		7	489				
Ojo Sarco	137	137		137							
2. La Joya	789	781	8	755	1	33	908				
La Joya	274	272	2	257		17					
Los Luceros	119	117	2	115		4					
Plaza Alcalde	196	196		195	1						
San Juan	80	73	7	76		4					
Villita	120	120		111		9					
3. Vallecito	549	547	2	528		21	679				
Cerbilletta	113	113		113							
Petaca	40	40		40							
Vallecito	396	393	3	375		21					
4. El Rito	805	801	4	771		34	929				
5. Abiquiu	725	718	7	680	1	44	82				
6. Chama Abajo	570	570		550		20	586				
7. Santa Cruz	686	681	5	668		18	1111				
8. Chimayo	566	566		566			637				
9. Cañones	206	204	2	200		6	1059				
10. Tierra Azul	232	232		219		13	403				
11. El Tunque	276	276		264		12	693				
12. Ojo Caliente	245	245		234		11	307				
13. Huique	349	348	1	333		16	480				
Bosque	40	40		39		1					
Huique	309	308	1	294		15					
14. San José	431	428	3	429		2	725				
15. (b)							41				
16. Tierra Amarilla	559	555	4	530		29					
Nambe Pueblo Reservation	175	175		175							
San Juan Pueblo Reservation	1031	1022	9	994		37			341		
Santa Clara Pueblo Reservation	447	445	2	435		12			179		
SAN MIGUEL.											
Apache Springs	13	12	1	13							
Agua Negra	92	91	1	90		2	23				
Anton Chico							618		3		
Aroyo de Conchas	159	151	8	159							
Berna	128	128		128			199				
Cañada de Aguilar	56	54	2	55		1	48				
Cedar Springs	17	15	2	17							
Colonias de San José	492	490	2	489		3					

(a) In 1868 to Colfax County.

COUNTIES.	1870						1860			1850	
	Total.	Native.	Foreign.	White.	Colored.	Indian.	White.	Colored.	Indian.	White.	Colored.
SAN MIGUEL—Cont'd.											
Chaperito	429	427	2	429							
El Aguila	134	133	1	134			76				
El Ancon							42				
El Burro	144	142	2	144			121				
El Cerrito							163				
El Chaperito							436				
El Guzano	67	67		67			87				
El Macho	134	134		133		1	174				
El Monton de Alamos							694		9		
El Pueblo	292	292		287		5	401				
El Puertecito	349	349		347		2	57				
El Salistre							216				
El Sapeyo							435		9		
El Senito	90	89	1	90							
El Tecolotito	125	125		124		1					
Estancia							74				
Fort Bascom	88	69	19	84	4						
Fort Summer	12	9	3	12							
Gallinas Crossing	119	118	1	118		1					
Hatch	66	65	1	66			99				
Jorupa	120	119	1	120							
Joya Larga	200	193	7	198		2					
La Cuesta	660	660		656		4	696		1	2196	
La Cueva							120				
La Entrañosa	73	72	1	73			93				
La Estancia	107	102	5	105		2					
La Junta	176	173	3	176							
La Laguuita	54	54		53		1	63		1		
La Loma							33				
Las Colonias							43				
Las Gallinas	112	110	2	111		1	103				
Las Mulas	85	85		85			77				
Las Ruedas	84	83	1	84			57				
Las Tuzas	239	239		235		4	289				
Las Vegas							1090		4	1547	3
Loma de Montosa							64				
Los Cañadas							38				
Los Esteritos	63	63		63			21				
Los Frigos	123	123		123							
Los Layos							60				
Los Luceros							176				
Los Manuelitos							551		1		
Los Revedos y Pecos							104				
Los Ritos	40	40		40							
Los Tecoloteños	178	174	4	178							
Los Torres	174	174		173		1	98				
Los Trigos							119				
Los Valles de San Antonio	242	240	2	242			271				
Los Valles de San Agustin	399	396	3	399			365				
Los Valles de San Geronimo							383				
Lower Anton Chico	556	547	9	554		2					
Lower Cueva	114	114		114							
Lower Gallinas							65				
Lower Las Vegas	1730	1649	81	1695	10	25					
Lower Sapello							79				
Monton de Alamos	792	788	4	783		9					
Mount Plaisant							32				
Ojitos Frios	210	209	1	210							
Ojos Calientes							17				
Ojos Chupaines							32				
Pecos	356	348	8	350		6	369				
Penasco Lito							38				
Placito del Llano							72				
Puerto de Luna	713	699	14	711		2					
Red River Camp							295				
Rincon de Tecoloto	315	314	1	312		3	286		2		
Rio de la Concha							36				
Rio Colorado	714	704	10	704	1	9					
Rio La Vaca	56	56		56			45				
San Geronimo	442	437	5	441		1					
San José	489	486	3	487		2	425		4		
San Miguel	563	557	6	559		4	545		1	2008	
Sapello	937	924	13	929	1	7					
San Ignacio							166				
Sapello Mills							51				
Taylor's Ranche							84				
Tecolote	634	621	13	630		4	680	1	1		
Tecolotito							94				
Torriconne's Creek							46				
Torripa							87				
Tres Hermanos	54	54		54			28				
Tuckelata										1319	1
Upper Anton Chico	186	184	2	186			167				
Upper Colonias	112	112		111		1					
Upper La Cueva	154	152	2	154							
Upper Las Vegas	796	789	7	784	1	11	676		7		
SANTA AÑA.											
Algamitas							6				
Algodones	229	226	3	224		5	344		1		
Angostura	138	138		138			110				
Bajado	146	146		146			90				
Cañada de Cochiti	202	202		201	1						
Casa Colorada							31				
Cili	105	104	1	101	2	2	81				

(b) Precinct No. 15 abolished.

TABLE III.—TERRITORY OF NEW MEXICO—Continued.

COUNTIES.	1870						1860			1850	
	Total.	Native.	Foreign.	White.	Colored.	Indian.	White.	Colored.	Indian.	White.	Colored.
SANTA AÑA—Cont'd.											
Chimal							16				
Cocheta Pueblo Res.	361	[illegible]	1	354		7	60		121		
Cañon de Gemes	319	316	3	316	2	1					
Cubero	59	59		53	1	5	39				
Gemez							96		694		
Lemitas	52	52		52							
Ojo del Espiritu Santo y Nacimiento	57	57		56		1					
Peña Blanca	427	424	3	405	13	9	521				
San Domingo Pueblo Reservation	105	105		98	1	6	1		262		
San Felipe									357		
San Isidro	130	130		127		3	40				
Santa Aña Pueblo Reservation	9	9		9					317		
Santa Cruz							26				
Tejon	96	96		92	4		44				
Uña de Gato	59	58	1	59							
Vallecito	105	105		103		2					
Zia									115		
SANTA FÉ.											
1. Rio Pojoaque	676	675	1	675		1	424		1		
2. Rio Tesuque	262	261	1	262			287		2		
3. (a)	2527	2375	152	2492	16	19					
4. (a)	2238	2112	126	2195	18	25					
5. Agua Fria	483	480	3	483			318		2		
6. Cienega	421	415	6	416		5	332		10		
7. Real de Dolores	183	179	4	181	2		141				
8. Galisteo	504	497	7	497	2	5	346				
9. San Ildefonso	428	424	4	425		3	394		5		
10. Quimado	752	752		742		10					
Quimado	288	288		285		3	100				
11. Los Truches	376	376		371		5					
Los Truches (b)	840	840		828		12					
12. Real de San Francisco	80	74	6	80			76				
Cullamunque							145		1		
El Cañon							88				
El Pueblo Nambo							103			111	
El Pueblo Profaque							37				
El Pueblo Tesequo							97			119	
Los Palacios							20				
Pojoaque Pueblo Reservation	397	395	2	396		1				48	
San Cristoval							22				
San Ildefonso Reservation	372	368	4	370		2	177		1	139	
Santa Fé (a)	4765	4487	278	4687	34	44	4576	27	32	4832	14
Señora de La Luz							19				
Sienequilla							50				
Tacona							245				
SOCORRO.											
1. Socorro	921	877	44	891	4	26	512		11		
2. Limitar	640	638	2	635	1	4	768		12		
3. Pulvedero	437	436	1	434		3	492		5		
4. Savinal	488	487	1	487		1	549		5		
5. La Jolla	495	492	3	491		4	606		12		
6. La Jollita	351	349	2	350	1		247		2		
7. San Antonio	565	561	4	561	2	2	99				
8. Contadero	514	412	102	504	10						
9. Parajo	527	519	8	527			44		1		
10. Alamosita	278	237	41	275	1	2					
11. Cañada La Mosa	205	200	5	205			319		2		
12. Tajo	70	70		69		1	127		2		
13. San Marcial	397	392	5	397							
14. (c)											
15. Valverde	239	239		238		1	89		1		
16. Las Nutrias	283	283		280		3	14		3		
Bosque Benito							26				
El Bosquiccito							92		3		
El Sabino							103		7		
Fort Craig							83				
Fort Stanton							122	5			
Ira Cristobal							194		1		
La Escandida							78				
La Vegita							12		2		
Louis Lopez							206				
Pueblita de la Parida							81				
Ranchitos de la Sabinal							249		4		
Rincon de Socorro							98				
Rio Bonito							273	1	2		
San Pedro							223				
Southern Apache country	193	192	1	193							
TAOS.											
Arroyo Hondo	477	465	12	469		8	975		7		
Arroyo Seco	958	951	7	929		29	1104		9		
Chamisal	335	335		335			706				
Cordovas	789	787	2	733		56	827		22		
Costilla	631	624	7	625		6	807		3		

COUNTIES.	1870						1860			1850	
	Total.	Native.	Foreign.	White.	Colored.	Indian.	White.	Colored.	Indian.	White.	Colored.
TAOS—Cont'd.											
Culebra							1020	2	1		
El Llano	716	714	2	709		7	1512		2		
El Rancho	1329	1324	5	1325		4	1635		5		
Fernando de Taos	1302	1273	29	1266		36	1586	5	21		
Peñasco	544	541	3	531		13					
Picuris Pueblo Reservation	773	771	2	756		17					
Pinos	349	349		343		6					
Placita	830	826	4	788		42	877		16		
Pueblo of Picmes									147		
Pueblo of Taos									363		
Red Willow Pueblo Reservation	1600	1578	22	1553	3	44					
Rio Colorado	514	511	3	503		11	696		3		
Rio del Pueblo	219	218	1	218		1	240				
Serro	390	390		386		4					
Trampas	323	323		323							
16. Conejos							269		6		
17. Conejos							337		1		
18. Conejos							173				
19. Conejos							282		1		
20. Conejos							433		10		
VALENCIA.											
1. Valencia	581	570	11	562		19	1086		15	252	
2. Las Lunas	598	561	37	538	1	59	461		23	226	
3. Tomé	1035	1018	17	1012		23	306			615	
4. Casa Colorada	235	234	1	226		9	300				
5. Mansano	738	733	5	732		6	831			403	
6. Tajiqua	534	530	4	531		3	351				
7. Belin	720	713	7	708	1	11	632		2	510	
8. Sevolleta	581	573	8	558		23					
9. Cubero	630	601	29	611		19	486		12	393	
10. Jarales	897	891	6	885		12				329	
11. Punta del Agua	338	335	3	336		2	237		1		
12. Fort Wingate	464	268	196	463	1						
13. San Mateo	224	222	2	224							
14. El Rito	256	248	8	247		9	51		2		
15. Peralta	616	598	18	574	6	36				588	
16. Gabaldones	478	471	7	473		5					
Arroyo Colorado							59		1		
Belin de los Chausel										402	
Belin de los Gabaldores										36	
Belin de los Jarales										329	
Belin de los Publitos										267	
Belin and Saural							199		1		
Casa Cabaroda										553	
Chaves de Gabadores							227		2		
Cibolletta										605	
Doña Aña										498	
El Bosque							474		1		
El Jolla										440	
El Jollita										186	
El Moqueno							160			199	
El Serrito and Sevolletita							158		1		
El Torreor							435				
La Bolsa							43				
Limitar										420	
Lorion										242	
Los Cruces										414	
Los Entames							152			180	
Los Jarales							473				
Los Lentes							224		1		
Los Lopis										191	
Los Lumas										226	
Los Ojuelos							37		1		
Macia										688	
Mansana										403	
Obolita										42	
Pueblo de Acuma									522	384	
Pueblo de Laguna Reservation	168	166	2	161	1	6			931	748	
Pueblo de los Lentes										225	
Pueblo de Zuni									1300	1294	
Parido										168	
Pariquati										36	
Pulvidera										363	
Quara and Cienega							194		3		
Sabina										232	
Sabinal										602	
San Antonio										228	
San Antonita										101	
San Fernando							36		2		
San Fernando and Tomé							355				
San Pedro										106	
Seboysta							533				
Seyegua										420	
Socorro										543	

(a) Santa Fé City reported as being identical with precincts 3 and 4.
(b) Los Truches in precincts Nos. 10 and 11.
(c) In 1870 Precinct No. 14 to Doña Aña County.

TABLE III.—STATE OF NEW YORK.

NOTE.—The marginal column marks towns; the first indentation, cities; the second, villages. Names of villages are placed under the names of the towns in which they are respectively situated. The population of each town includes that of all villages situated in it.

COUNTIES.	1870					1860		1850	
	Total.	Native.	Foreign.	White.	Colored.	White.	Colored.	White.	Colored.
ALBANY.									
Albany (*)	69422	47215	22207	68658	764	61718	649	49903	860
1st ward	10884	6372	4512	10801	83	9050	80	6018	159
2d ward	6048	4125	1923	6012	36	4983	24	3973	28
3d ward	4153	3044	1109	4118	35	5476	65	4548	69
4th ward	3458	2514	944	3439	19	3864	58	4719	39
5th ward	1381	916	465	1342	39	2070	28	2862	67
6th ward	3113	2262	851	3087	26	3261	17	3764	34
7th ward	6540	4168	2372	6535	5	6330	11	5237	7
8th ward	10961	7634	3327	10789	172	7917	126	6172	97
9th ward	10018	6439	3579	9949	69	8175	81	6197	135
10th ward	12866	9741	3125	12586	280	10592	159	6413	225
Berne	2562	2490	72	2561	1	3064	1	3439	2
Berneville	250								
South Berne	50								
West Berne	100								
Bethlehem	6950	4979	1971	6859	91	5568	76	3993	109
Coeymans	3077	2857	220	3018	59	3049	68	2999	51
Cohoes	15357	7947	7410	15340	17	8797	a2	4223	6
1st ward	5253	2188	3065	5251	2				
2d ward	3654	1943	1711	3647	7				
3d ward	4516	2623	1893	4510	6				
4th ward	1934	1193	741	1932	2				
Guilderland	3132	2894	238	3130	2	3228	18	3240	39
Knox	1656	1624	32	1654	2	2024	1	2019	2
New Scotland	3411	3238	173	3386	25	3287	17	3430	29
Clarksville	236	231	5	236					
New Salem	219	213	6	219					
New Scotland	103	71	32	103					
Rensselaerville	2492	2440	52	2492		3003	5	3626	3
Cooksburg	67								
Medusa	94								
Potter's Hollow	138								
Preston Hollow	284								
Rensselaerville	526								
Watervliet	22609	15721	6888	22478	131	16556	93	12361	85
Green Island	3135	2197	938	3135		1600			
West Troy	10693	7139	3554	10609	84	8762	58	7529	35
Westerlo	2384	2333	51	2381	3	2684	8	2852	8
Chesterville	247								
South Westerlo	147								
ALLEGANY.									
Alfred (b)	1555	1499	56	1546	9	1367		2679	
Allen	794	703	91	787	7	991		955	
Alma (c)	766	665	101	741	25	568	10		
Almond	1686	1642	44	1678	8	1738	1	1913	1
Amity (b)	2087	1948	139	2082	5	2256	12	1786	0
Belmont	795	734	61	792	3				
Andover (d)	1873	1618	255	1873		1724		1476	
Angelica	1643	1431	212	1612	31	1696	12	1589	3
Angelica	991	849	142	980	11				
Belfast	1488	1367	121	1488		1826	1	1679	
Birdsall	755	652	103	755		909		597	
Bolivar	959	944	15	956	3	959		708	
Burns	1340	1221	119	1340		1064		943	
Caneadea	1869	1683	186	1822	47	2079	46	1458	19
Caneadea	236								
Oramel	289								
Centreville	1043	912	131	1042	1	1323		1441	
Centreville	167								
Clarksville	784	762	22	782	2	865		668	
Cuba	2397	2186	211	2357	40	2161	26	2238	5
Friendship	1528	1460	68	1527	1	1881	8	1675	
Friendship	474	444	30	474					
Genesee	888	881	7	886	2	963		672	
Granger	1050	938	112	1044	6	1257		1309	
Grove	1056	924	132	1056		1139		1154	
Hume	1920	1775	145	1917	3	2137	5	2159	
Fillmore	215					224			
Hume	254					255			
Wiscoy	193					233			
Independence (e)	1175	1133	42	1174	1	1199		1701	
New Hudson	1142	1083	59	1141	1	1315	1	1433	
Ossian (f)								1283	
Rushford	1636	1528	108	1622	14	1824	15	1816	
Rushford	543								
Scio (d)	1652	1551	101	1576	76	1568	g63	1881	41
Ward (b)	745	693	52	745		875	2		
Wellsville (d)	3781	3010	771	3768	13	2415	17		
Wellsville	2034	1625	409	2027	7				

COUNTIES.	1870					1860		1850	
	Total.	Native.	Foreign.	White.	Colored.	White.	Colored.	White.	Colored.
ALLEGANY—Cont'd.									
West Almond	799	774	25	799		933	2	976	
Willing (c) (d) (e)	1199	1093	106	1199		1237	1		
Wirt	1204	1192	12	1150	54	1348	42	1491	53
BROOME.									
Barker	1396	1373	23	1396		1090		1456	
Binghamton (h) (i)	2066	1860	206	2043	23	1590	4		
Binghamton (j)	12692	10350	2342	12382	310	8006	319		
1st ward	3387	2702	685	3326	61				
2d ward	1790	1488	302	1756	34				
3d ward	2997	2383	614	2981	16				
4th ward	3423	2820	603	3230	193				
5th ward	1095	957	138	1089	6				
Chenango (i) (k)	1680	1585	95	1680		1828	13	8450	284
Colesville	3400	3295	105	3397	3	3250		3060	1
Centre	146	142	4	146					
Harpersville	218	214	4	218					
Nineveh, part of (l)	93	92	1	93					
Conklin (m)	1440	1300	140	1439	1	1134	12	2208	24
Fenton (n)	1499	1475	24	1496	1				
Kirkwood (m)	1402	1261	141	1388	14	1368	21		
Lisle	2525	2401	124	2513	12	1783	8	1678	2
Maine	2035	1933	102	2035		1609		1839	4
Maine	303	278	25	303					
Nanticoke	1058	1001	57	1058		797		575	1
Port Crane (k) (n)						1345			
Sanford	3249	2939	310	3209	40	3024	37	2456	52
Deposit, part of (o)	790	656	134	774	16				
Triangle	1944	1868	76	1927	17	1693		1723	5
Triangle	273	263	10	273					
Upper Lisle	247	231	16	246	1				
Whitney's Point	480	462	18	473	7				
Union	2538	2430	108	2500	38	2058	34	2101	42
Vestal	2221	2094	127	2199	22	2196	15	2039	15
Windsor	2958	2893	65	2958		2671	1	2644	1
Windsor	325	315	10	325					
CATTARAUGUS.									
Allegany (p)	2485	1878	607	2483	2	2129			
Allegany	746	538	208	746					
Ashford	1801	1504	297	1793	8	1972	3	1655	1
Bucktooth (q) (r)						900			
Burton (p)								1037	
Carrolton	1142	892	250	1132	10	773	6	515	
Cold Spring	835	773	62	831	4	667		591	
Conewango	1281	1219	62	1281		1359		1408	
Dayton	1267	1124	143	1267		1294		1448	
East Otto (s)	1164	1044	120	1163	1	1300			
Ellicottville	1833	1435	398	1820	13	1880	1	1716	9
Ellicottville	579	517	62	567	12				
Farmersville	1114	1036	78	1113	1	1389		1554	
Franklinville	1559	1377	182	1557	2	1819		1705	1
Freedom	1371	1125	246	1371		1424		1651	1
Great Valley	1641	1388	253	1641		1521	4	1638	
Hinsdale	1491	1375	116	1488	3	1705	3	1293	9
Hinsdale	321	310	11	321					
Humphrey	1065	936	129	1065		963		815	0
Ischua (t)	872	836	36	872		986			
Leon	1204	1143	61	1203	1	1399		1340	
Little Valley (r)	1108	979	129	1108		1204	2	1383	
Lyndon	894	791	103	894		1161		1092	
Machias	1170	1063	107	1167	3	1275		1342	
Mansfield	1135	981	154	1135		1265		1056	1
Napoli	1174	1125	49	1174		1237	1	1233	
New Albion	1487	1351	136	1484	3	1579		1633	
Olean	2668	2122	546	2610	58	2616	90	855	44
Olean	1327	1113	214	1284	43				
Otto (s)	1028	908	120	1024	4	1075		2267	
Perrysburgh	1313	1249	64	1312	1	1431	8	1858	3
Persia	1220	1051	169	1206	14	1301	3	1954	1
Gowanda, part of (u)	581	503	78	575	8				
Portville	1814	1583	231	1803	11	1625		747	
Portville	450								
Randolph	2167	1953	214	2165	2	1950	4	1606	
Red House (v)	407	367	40	407					
Rice (t)								906	
Salamanca (q) (v)	1881	1448	433	1879	2				
South Valley	743	656	87	743		718		561	
Yorkshire	1575	1532	43	1534	21	1818	26	1989	21

(*) The text gives the city of Albany as it was previous to the recent legislation changing its limits. The population of the city as now bounded is 76,216.
(a) Also 1 Indian.
(b) In 1856 Ward from Alfred and Amity.
(c) In 1854 Alma from Willing.
(d) In 1855 Wellsville from Andover, Scio, and Willing.
(e) In 1851 Willing from Independence.
(f) In 1856 to Livingston County.
(g) Also 3 Indians.
(h) Exclusive of city of Binghamton.
(i) In 1855 Binghamton from Chenango.
(j) In 1867 incorporated.
(k) In 1855 Port Crane from Chenango.
(l) See note (s,) Chenango County. Total, 127: Native 126; foreign, 1; white, 127.
(m) In 1859 Kirkwood from Conklin.
(n) In 1867 name changed from Port Crane to Fenton.
(o) See note (h,) Delaware County. Total, 1,286: Native, 1,109; foreign, 177; white, 1,248; colored, 38.
(p) In 1852 name changed from Burton to Allegany.
(q) In 1861 name changed from Bucktooth to Salamanca.
(r) In 1854 Bucktooth from Little Valley.
(s) In 1854 East Otto from Otto.
(t) In 1852 name changed from Rice to Ischua.
(u) See note (r,) Erie County. Total, 994: Native, 829; foreign, 165; white, 985; colored, 9.
(v) In 1868 Red House from Salamanca.
(w) Exclusive of city of Cohoes.

TABLE III.—STATE OF NEW YORK—Continued.

COUNTIES.	1870					1860		1850	
	Total.	Native.	Foreign.	White.	Colored.	White.	Colored.	White.	Colored.
CAYUGA.									
Auburn (a)	17225	12583	4642	16881	b341	10776	210	9297	251
1st ward	3519	2436	1083	3491	28				
2d ward	3244	2449	795	3105	139				
3d ward	2882	2183	699	2811	71				
4th ward	3485	2503	982	3399	b83				
5th ward	1590	1109	481	1578	12				
6th ward	1830	1449	381	1829	1				
7th ward	675	454	221	668	7				
Aurelius	1952	1601	351	1950	2	2520	8	2810	21
Cayuga	435	333	102	435					
Brutus	2621	2290	331	2592	29	2565	33	2994	52
Weedsport	1348	1183	165	1333	15				
Cato	2091	1921	170	2088	3	2348	2	2247	
Meridian	249	243	6	249					
Conquest	1821	1708	113	1821		1890	2	1863	
Fleming	1207	1021	186	1185	22	1231		1193	
Genoa	2295	2118	177	2286	9	2424	5	2493	10
Ira	2014	1918	96	2011	3	2237	1	2109	1
Ledyard	2221	1874	347	2131	90	2159	60	1966	77
Aurora	450								
Locke	1077	1032	45	1074	3	1325		1478	
Mentz (c) (d)	2278	2025	253	2250	28	2186	46	5213	26
Port Byron	1089	986	103	1067	22				
Montezuma (d)	1292	1140	152	1285	7	1426	13		
Montezuma	473	419	54	472	1				
Moravia	2169	2024	145	2159	10	1915	2	1873	3
Niles	1912	1751	161	1909	3	2012	1	2039	14
Owasco	1261	1085	176	1235	26	1340	11	1242	12
Scipio	2070	1738	332	2049	21	2064	2	2115	20
Sempronius	1165	1087	78	1160	5	1262		1265	1
Sennett	1748	1405	343	1741	7	1913	10	2330	17
Springport	2175	1905	270	2152	23	2102	27	2027	14
Union Springs	1150								
Sterling	2840	2483	357	2840		3007	1	2803	5
Fairhaven	532	488	44	532					
Martville	126	121	5	126					
Sterling	237	224	13	237					
Sterling Valley	172	152	20	172					
Summer Hill	1036	998	38	1036		1193	1	1251	
Throop (c)	1302	1090	212	1302		1344	4		
Throopsville	126	117	9	126					
Venice	1880	1707	173	1856	24	2001	11	2010	18
Victory	1898	1808	90	1897	1	2076	1	2297	1
Victory	170	165	5	170					
Westbury	152	150	2	152					
CHAUTAUQUA.									
Arkwright	1030	923	107	1025	5	1090	13	1282	1
Busti	1844	1586	258	1824	20	1999	12	1957	33
Busti Corners	278	259	19	278					
Carroll (e)	1548	1417	131	1548		1525		1833	
Fentonville	82	79	3	82					
Frewsburgh	379	349	30	379					
Charlotte	1682	1501	181	1676	6	1707	4	1717	1
Chautauqua	3064	2547	517	3058	6	2832	5	2621	1
De Wittville	262	208	54	260	2				
Hartfield	59	54	5	59					
Mayville	701	579	122	698	3				
Cherry Creek	1359	1316	43	1358	1	1359		1311	
Cherry Creek	271	266	5	271					
Clymer	1486	1187	299	1479	7	1330		1127	
Clymer	400								
Dunkirk (g)	6912	4493	2419	6895	17	5590	22		
Dunkirk	5231	3366	1865	5214	17				
Ellery	1616	1581	35	1614	(h)	1751		2104	
Ellicott	6679	5177	1502	6027	b49	5055	57	3468	55
Dexterville (i)						358			
Jamestown	5336	4028	1308	5289	h45	3100	55		
Ellington	1556	1519	37	1554	2	1937		2001	
Ellington	314	307	7	314					
French Creek	973	815	158	973		968		725	
Gerry	1096	1027	69	1096		1315		1332	
Hanover	4037	3526	511	4015	22	4196	18	5120	14
Forestville	722	663	59	718	4	567	7		
Irving	355	276	79	354	1	508	2		
Silver Creek	666	538	128	666		661			
Smith's Mills	128	121	7	128		159			
Harmony	3416	3213	203	3408	8	3643	3	3749	
Ashville	350					40			
Blockville	200								
Panama	650								
Kiantone (e)	539	453	86	539		552			
Kiantone	62	57	5	62					
Mina	1092	951	141	1092		1200		996	
Poland	1418	1287	131	1415	3	1791	3	1174	
Pomfret (g)	4306	3656	650	4294	12	4274	19	4469	14
Fredonia	2546	2212	334	2535	11				

(a) In 1848 incorporated; in 1869, 5th, 6th, and 7th wards erected.
(b) Also 3 Indians.
(c) In 1859 Throop from Mentz.
(d) In 1859 Montezuma from Mentz.
(e) In 1853 Kiantone from Carroll.
(f) Also 4 Indians.
(g) In 1859 Dunkirk from Pomfret.
(h) Also 2 Indians.
(i) Total population for 1870, 430, included in Jamestown.
(j) In 1867 Ashland from Chemung, Elmira, and Southport.
(k) In 1856 Baldwin from Chemung.

COUNTIES.	1870					1860		1850	
	Total.	Native.	Foreign.	White.	Colored.	White.	Colored.	White.	Colored.
CHAUTAUQUA—Cont'd.									
Laona	218	186	32	218					
Portland	1887	1693	194	1885	2	1983	1	1899	6
Brocton	329	297	32	329					
Centreville	141	134	7	141					
Ripley	1946	1702	244	1941	5	2013		1732	
Quincy	350								
Sheridan	1686	1363	323	1686		1704	12	2172	1
Sherman	1470	1328	142	1468	2	1394		1292	
Sherman	610	545	65	608	2				
Stockton	1639	1556	83	1637	2	1887		1640	
Cassadaga	225	206	19	225					
Delanti	245	242	3	245					
Villenova	1401	1343	58	1396	5	1514		1536	
Hamlet	155	147	8	155		240			
Westfield	3645	2885	760	3624	21	3604	30	3086	14
Westfield	3000								
CHEMUNG.									
Ashland (j)	1558	1400	158	1550	8				
Baldwin (k)	969	950	19	969		913	5		
Big Flats	1902	1755	147	1870	32	1837	16	1699	10
Catharine (l)								3085	11
Catlin (q)	1342	1316	26	1342		1302	6	1467	7
Cayuta (l) (m)								1035	
Chemung (j) (k)	1907	1824	83	1905	2	2125	3	2663	10
Dix (l)								2942	11
Elmira (j) (n) (o)	1190	1089	101	1162	28	8312	370	7946	220
Elmira	15863	12472	3391	15267	p595				
1st ward	1652	1453	199	1635	17				
2d ward	2778	1894	884	2731	p46				
3d ward	3824	3059	765	3402	422				
4th ward	2773	2161	612	2735	38				
5th ward	2741	2157	584	2693	48				
6th ward	2095	1748	347	2071	24				
Erin (m)	1392	1372	20	1382	10	1331	8	1833	
Horseheads (n)	2961	2774	187	2855	b103	2217	60		
Breesport	292	275	17	290	2				
Horseheads	1410	1303	107	1321	89				
Southport (j)	2185	1911	274	2182	3	4647	86	3168	16
Wellsburgh (v)	542	452	90	537	5				
Van Etten (m)	1533	1495	38	1533		1507	1		
Veteran (q)	2479	2370	109	2467	12	2154	17	2697	1
Millport	741	696	45	736	5				
Pine Valley (q)	260	248	12	260					
Sullivanville	157	156	1	157					
CHENANGO.									
Afton (r)	1931	1896	35	1922	9	1770			
Afton	457	443	14	457					
Nineveh, part of (s)	34	34		34					
Bainbridge (r)	1793	1732	61	1784	9	1584	4	3321	17
Bainbridge	681	659	22	676	5	320			
Columbus	1197	1127	70	1197		1407		1380	1
Coventry	1490	1464	26	1490		1670	1	1676	1
German	712	689	23	711	1	781		903	
Greene	3537	3417	120	3511	26	3790	19	3748	15
Greene	1025	1010	15	1002	23	827	19		
Guilford	2806	2615	191	2796	h2	2737	6	2598	2
Guilford	331	303	28	331					
Lincklaen	926	899	27	924	2	1093	1	1196	
McDonough	1280	1225	55	1279	1	1483		1519	3
McDonough	256	234	22	256					
New Berlin	2460	2347	113	2454	6	2602	15	2551	11
New Berlin						833	3		
North Norwich	1075	1034	41	1074	1	1170	1	1170	2
Norwich	5601	4847	754	5441	160	4217	139	3517	98
Norwich	4279	3637	642	4122	157				
Otselic	1733	1522	211	1722	11	1752		1800	
Oxford	3278	2899	379	3247	31	3237	53	3174	53
Oxford	1278	1167	111	1266	12	1175	30		
Pharsalia	1141	1118	23	1140	1	1261		1181	4
Pitcher	1124	1106	18	1124		1275	1	1403	
Pitcher	148	147	1	148					
Plymouth	1523	1438	85	1521	2	1603	5	1530	21
Plymouth	179	170	9	178	1				
Preston	957	884	73	951	p5	1013		1070	12
Preston Corners	102	98	4	100	2				
Sherburne	2927	2648	279	2899	28	2684	17	2600	23
Earlville, part of (t)	183	170	13	182	1				
Smithville	1405	1283	122	1404	1	1661		1771	
Smyrna	1668	1595	73	1668		1821	1	1939	1
CLINTON.									
Altona (u)	2759	1857	902	2750	9	1657	8		
Ausable	2863	2248	615	2859	4	3217	10	4476	16

(l) In 1854 to Schuyler County.
(m) In 1854 Van Etten from Cayuta and Erin.
(n) In 1852 Horseheads from Elmira.
(o) Exclusive of city of Elmira.
(p) Also 1 Indian.
(q) Of Pine Valley, 171 in Veteran, 89 in Catlin.
(r) In 1857 Afton from Bainbridge.
(s) See note (l,) Broome County.
(t) See note (u,) Madison County.
(u) In 1857 Altona from Chazy.
(v) Wellsburg should be under Ashland.

TABLE III.—STATE OF NEW YORK—Continued.

COUNTIES.	1870					1860		1850	
	Total.	Native.	Foreign.	White.	Colored.	White.	Colored.	White.	Colored.
CLINTON—Cont'd.									
Beekmantown (a)	2552	2015	537	2527	25	2956	21	3360	24
Blackbrook	3561	2533	1028	3558	3	3452	.....	2525	.....
Champlain	5080	3434	1646	5070	10	5851	6	5066	1
Champlain	1850	.....	.....	.....	.....	.....	.....	.....	.....
Coopersville	205	.....	.....	.....	.....	.....	.....	.....	.....
Perry's Mills	276	.....	.....	.....	.....	.....	.....	.....	.....
Rouse's Point	1266	.....	.....	.....	.....	.....	.....	.....	.....
Chazy (b)	3206	2605	601	3199	7	3390	9	4305	19
Clinton	2206	1300	906	2206	.....	1924	.....	1436	.....
Dannemora (a)	1512	995	517	1480	32	1235	36	.....	.....
Ellenburgh	3042	2280	762	3028	14	2337	11	1503	1
Mooers	4634	3175	1459	4634	.....	3925	1	3364	1
Peru	2632	2224	408	2629	3	3383	6	3621	19
Plattsburgh	8414	6228	2186	8403	11	6670	10	5597	21
Plattsburgh	5139	3524	1615	5129	10	3023	9	.....	.....
Saranac	3802	2937	865	3792	10	3635	9	2574	8
Schuyler's Falls	1684	1439	245	1684	.....	1975	1	2108	2
COLUMBIA.									
Ancram	1793	1687	106	1783	10	1718	2	1569	.....
Austerlitz	1442	1295	147	1393	49	1787	102	1793	50
Canaan	1877	1650	227	1849	28	2170	27	1899	42
Chatham (c)	4372	3732	640	4230	142	3975	188	3682	157
Chatham (c)	1387	1135	252	1376	11	.....	.....	.....	.....
Claverack	3671	3345	326	3607	64	3418	59	3128	80
Philmont	699	612	87	699	.....	.....	.....	.....	.....
Clermont	1021	956	65	1014	7	963	5	1120	10
Copake	1847	1685	162	1837	10	1833	6	1641	11
Gallatin	1416	1375	41	1412	4	1525	8	1576	10
Germantown	1393	1319	74	1374	19	1324	29	999	24
Ghent (c)	2886	2470	416	2731	155	2663	140	2193	100
Greenport (s)	1325	1141	184	1267	58	1386	45	1259	41
Hudson	8615	7001	1614	8274	d339	6915	272	5991	295
1st ward	1679	1289	390	1653	26	1527	15	2826	110
2d ward	2409	1775	634	2241	168	1712	128	3165	185
3d ward	1856	1658	198	1832	e23	1674	16	.....	.....
4th ward	2671	2279	392	2548	f122	2002	113	.....	.....
Hillsdale	2083	1949	134	2077	6	2524	28	2099	24
Kinderhook	4055	3500	555	3842	213	4125	206	3797	173
Livingston	1938	1843	95	1923	15	2005	9	1991	29
New Lebanon	2124	1794	330	2111	13	2169	18	2281	19
Stockport	1438	1166	272	1383	55	1408	37	1597	58
Stuyvesant	2263	1846	417	2143	120	2173	193	1612	154
Taghkanic	1485	1431	54	1480	5	1711	0	1534	5
CORTLAND.									
Cincinnatus	1155	1130	25	1155	.....	1213	.....	1206	.....
Cincinnatus	350	347	3	350	.....	.....	.....	.....	.....
Cortlandville	6082	5627	455	6065	17	4810	7	4173	30
Cortland	3066	2775	291	3050	16	.....	.....	.....	.....
McGrawville	517	506	11	517	.....	.....	.....	.....	.....
South Cortland	54	53	1	54	.....	.....	.....	.....	.....
Cuyler (g)	1357	1265	92	1357	.....	1658	.....	.....	.....
Cuyler	90	90	.....	90	.....	.....	.....	.....	.....
Freetown	906	848	58	905	1	981	.....	1035	.....
Harford	997	962	35	993	4	946	.....	949	.....
Homer	3813	3424	389	3789	24	4355	1	3828	8
Homer	2008	1793	215	1985	23	.....	.....	.....	.....
Lapeer	735	722	13	735	.....	802	1	822	.....
Marathon	1611	1509	102	1609	2	1500	2	1149	.....
Marathon	871	807	64	869	2	.....	.....	.....	.....
Preble	1150	1034	116	1150	.....	1274	3	1311	1
Preble	195	187	8	195	.....	.....	.....	.....	.....
Scott	1083	1034	49	1075	8	1208	.....	1289	1
Solon	872	779	93	872	.....	1148	.....	1149	1
Taylor	1016	1000	16	1014	2	1264	1	1232	.....
Truxton (g)	1618	1281	337	1618	.....	1914	.....	3623	.....
Truxton	314	280	34	314	.....	.....	.....	.....	.....
Virgil	1889	1797	92	1889	.....	2222	1	2410	.....
Willett	889	873	16	889	.....	983	.....	922	1
Willett	120	120	.....	120	.....	.....	.....	.....	.....
DELAWARE.									
Andes	2840	2515	325	2836	4	2987	3	2665	7
Bovina	1022	897	125	1019	3	1242	.....	1315	1
Colchester	2652	2512	140	2646	6	2471	9	2178	6
Davenport	2187	2087	100	2186	1	2360	2	2296	9
Delhi	2920	2444	476	2845	75	2839	61	2876	33
Delhi	1223	1065	158	1202	21	1170	31	.....	.....
Franklin	3283	3131	152	3280	3	3307	1	3083	4
Franklin	681	662	19	680	1	509	.....	.....	.....
Hamden	1762	1518	244	1743	19	1836	15	1908	11
Hamden	133	112	21	133	.....	.....	.....	.....	.....
Lansingville	110	96	14	107	3	.....	.....	.....	.....
Hancock	3069	2599	470	3065	4	2862	.....	1795	3
Harpersfield	1485	1421	64	1483	2	1466	2	1608	5
Kortright	1812	1675	137	1807	5	2022	1	2177	4
Masonville	1738	1704	34	1735	3	1683	1	1550	.....

COUNTIES.	1870					1860		1850	
	Total.	Native.	Foreign.	White.	Colored.	White.	Colored.	White.	Colored.
DELAWARE—Cont'd.									
Masonville	200	197	3	200	.....	.....	.....	.....	.....
Meredith	1462	1348	114	1462	.....	1626	4	1634	.....
Middletown	3035	2894	141	3029	6	3200	1	3000	5
Roxbury	2188	2069	119	2174	14	2544	14	2834	19
Sidney	2597	2244	353	2589	8	1914	2	1802	5
Sidney Plains	405	312	93	405	.....	.....	.....	.....	.....
Stamford	1658	1549	109	1645	13	1658	3	1696	12
Tompkins	4046	3864	182	4022	24	3564	25	2980	42
Cannonsville	319	306	13	319	.....	.....	.....	.....	.....
Deposit, part of, (h)	496	453	43	474	22	440	22	.....	.....
Walton	3216	3032	184	3174	42	2698	42	2236	35
Walton	866	825	41	862	4	.....	.....	.....	.....
DUTCHESS.									
Amenia	2662	2145	517	2574	88	2197	91	2165	64
Beekman	1486	1363	123	1415	71	1292	79	1331	55
Clinton	1708	1628	80	1701	7	1919	[illegible]	1790	5
Dover	2279	2035	244	2246	33	2269	36	2090	56
East Fishkill	2306	2145	161	2234	72	2431	113	2420	190
Fishkill (i)	11752	9279	2473	11329	423	9037	509	8758	482
Fishkill	737	701	36	686	51	.....	.....	.....	.....
Fishkill Landing	2992	2186	806	2867	125	.....	.....	.....	.....
Glenham	924	539	385	918	6	.....	.....	.....	.....
Matteawan	2406	2027	379	2393	13	.....	.....	.....	.....
New Carthage	241	218	23	216	25	.....	.....	.....	.....
Wappinger's Falls (i)	2263	1626	637	2245	13	.....	.....	.....	.....
Hyde Park	2695	2261	434	2615	80	2662	87	2350	75
Hyde Park	600	.....	.....	.....	.....	.....	.....	.....	.....
La Grange	1774	1611	163	1721	53	1793	57	1870	71
Milan	1474	1413	61	1454	20	1487	35	1725	39
Northeast	2179	1757	422	2126	53	1703	32	1512	43
Pawling	1760	1616	144	1746	14	1726	17	1673	47
Pine Plains	1503	1297	206	1474	29	1390	22	1392	24
Pine Plains	401	364	37	397	4	.....	.....	.....	.....
Pleasant Valley	1963	1825	138	1912	51	2253	90	2132	94
Poughkeepsie (i) (j)	4009	3054	955	3941	68	3046	76	13595	349
Channingville	1350	.....	.....	.....	.....	.....	.....	.....	.....
New Hamburg	400	.....	.....	.....	.....	.....	.....	.....	.....
Rockdale	75	.....	.....	.....	.....	.....	.....	.....	.....
Poughkeepsie (k)	20080	15655	4425	19388	l690	14286	440	.....	.....
1st ward	4050	2629	1421	4050	.....	4595	26	.....	.....
2d ward	3885	2820	1065	3821	e63	2631	256	.....	.....
3d ward	2810	2345	465	2761	e48	4260	104	.....	.....
4th ward	3389	2670	719	3168	221	2800	54	.....	.....
5th ward	3011	2612	399	2740	271	.....	.....	.....	.....
6th ward	2935	2579	356	2848	87	.....	.....	.....	.....
Red Hook	4350	3960	390	4242	108	3837	127	3120	144
Annandale	347	.....	.....	.....	.....	.....	.....	.....	.....
Barrytown	248	.....	.....	.....	.....	.....	.....	.....	.....
Madalin	629	605	24	621	8	.....	.....	.....	.....
Red Hook	861	791	70	843	18	.....	.....	.....	.....
Tivoli	452	367	85	443	9	.....	.....	.....	.....
Upper Red Hook	206	204	2	198	8	.....	.....	.....	.....
Rhinebeck	3719	3221	498	3664	55	3218	71	2746	70
Rhinebeck	1322	1195	127	1308	14	.....	.....	.....	.....
Stanford	2116	1955	161	2072	44	2273	50	2105	53
Union Vale	1434	1329	105	1411	23	1490	12	1541	11
Washington	2792	2389	403	2661	131	2581	104	2707	98
ERIE.									
Alden (m)	2547	1897	650	2543	4	2433	9	2520	.....
Amherst	4555	3289	1266	4544	11	5086	3	4150	3
Williamsville	912	702	210	910	2	.....	.....	.....	.....
Aurora (n)	2573	2173	400	2572	1	2579	1	3434	1
Black Rock (o)	.....	.....	.....	.....	.....	.....	.....	7445	63
Boston	1633	1253	380	1633	.....	1716	.....	1869	3
Brandt	1359	1018	341	1357	2	1097	.....	1021	7
Buffalo (o)	117714	71477	46237	117018	696	80320	809	41586	675
1st ward	12966	7035	5931	12962	4	8372	31	7249	95
2d ward	8232	5798	2434	8193	39	5460	64	8404	125
3d ward	9411	5916	3495	9377	34	5274	71	5048	24
4th ward	8021	4943	3078	7796	225	7118	138	15291	418
5th ward	16838	9592	7246	16670	168	10416	181	5594	13
6th ward	11949	6754	5195	11861	88	8245	140	.....	.....
7th ward	13624	7596	6028	13604	20	8046	[illegible]	.....	.....
8th ward	7037	3941	3096	7003	34	5838	94	.....	.....
9th ward	6054	4358	1696	6040	14	5343	17	.....	.....
10th ward	9066	6603	2463	9041	25	6307	7	.....	.....
11th ward	6738	4200	2538	6722	16	3964	5	.....	.....
12th ward	5280	3158	2122	5265	15	4309	24	.....	.....
13th ward	2498	1583	915	2484	14	1628	15	.....	.....
Chictawauga (p)	2465	1578	887	2453	12	2741	2	3028	14
Clarence	3147	2271	876	3146	1	3356	.....	2726	1
Colden	1472	1234	238	1472	.....	1568	.....	1344	.....
Collins (q)	2100	1883	217	2071	29	2118	1	3977	24
Gowanda, part of (r)	413	326	87	412	1	.....	.....	.....	.....
Concord	3171	2719	452	3167	4	3183	.....	3236	6

(a) In 1854 Dannemora from Beekmantown.
(b) In 1857 Altona from Chazy.
(c) Of Chatham Village: 818 in Chatham and 569 in Ghent.
(d) Also 1 Indian and 1 Chinese.
(e) Also 1 Chinese.
(f) Also 1 Indian.
(g) In 1858 Cuyler from Truxton.
(h) See note (o,) Broome County.
(i) Of Wappinger's Falls: 1,612 in Fishkill and 651 in Poughkeepsie
(j) In 1860 and 1870 exclusive of city of Poughkeepsie.
(k) In 1854 incorporated.
(l) Also 2 Chinese.
(m) In 1853 Marilla from Alden and Wales.
(n) In 1857 Elma from Aurora and Lancaster.
(o) In 1853 Black Rock merged in Buffalo City.
(p) In 1851 West Seneca from Chictawauga, East Hamburg, Hamburg, and Lancaster.
(q) In 1852 North Collins from Collins.
(r) See note (u,) Cattaraugus County.
(s) Exclusive of city of Hudson.

TABLE III.—STATE OF NEW YORK—Continued.

COUNTIES.	1870					1860		1850	
	Total.	Native.	Foreign.	White.	Colored.	White.	Colored.	White.	Colored.
ERIE—Cont'd.									
Springville	1006								
East Hamburg (a) (b)	2270	1743	527	2262	8	2136			
Eden	2270	1717	553	2259	11	2439		2494	
Elma (c)	2827	1980	847	2823	4	2091			
Blossom's Mills	99	49	50	99					
East Elma	112	99	13	112					
Elma	165	136	29	165					
Evans	2593	2159	434	2588	5	2510		2182	
Angola	600								
East Evans	100								
Evans Centre	150								
North Evans	150								
Pontiac	100								
Grand Island (d)	1126	747	379	1097	29	929	25		
Hamburg (a) (b)	2934	2187	747	2933	1	2991		5212	7
Holland	1451	1309	142	1451		1538		1315	
Lancaster (b) (c)	4336	2981	1355	4326	10	4655	4	3794	
Lancaster	1697	1161	536	1697		1702	4		
Marilla (e)	1804	1468	336	1804		1596			
Marilla	250								
Newstead	3380	2672	708	3370	10	3153	9	2899	
Akron	444	398	46	441	3				
North Collins (f)	1617	1332	285	1616	1	1948			
Sardinia	1704	1595	109	1696	8	1932	10	1761	
Tonawanda (d)	3039	2094	945	3038	1	2489		2051	21
Tonawanda, pt. of, (g)	2125	1458	667	2124	1				
Wales (e)	1416	1226	190	1411	5	1710		2124	
West Seneca (b)	3196	1790	1406	3191	5	2779	5		
Ebenezer	449								
ESSEX.									
Chesterfield	2795	2244	551	2786	9	3152	27	4157	14
Crown Point	2449	2255	194	2448	1	2251	1	2378	
Elizabethtown	1488	1269	219	1482	6	1312	31	1625	10
Essex	1600	1429	171	1595	5	1633		2351	
Jay	2496	2162	334	2495	1	2514		2687	1
Keene	720	650	70	720		784		756	
Lewis	1724	1486	238	1708	16	1800	7	2058	
Minerva	908	713	195	908		903		586	
Moriah	4683	3398	1285	4683		3464	2	3065	
Newcomb	178	165	13	178		157		277	
North Elba	349	333	16	334	15	345	21	188	22
North Hudson	738	608	130	738		297		561	
Schroon	1899	1631	268	1899		2548	2	2031	
Schroon	300								
St. Armand	335	312	23	327	8	325	6	208	2
Ticonderoga	2590	2241	349	2584	6	2270	1	2668	1
Alexandria	680								
Westport	1577	1441	136	1565	12	1966	15	2352	
Willsborough	1719	1356	363	1718	1	1509	10	1932	
Wilmington	794	716	78	794		861		1218	
FRANKLIN.									
Bangor	2431	2000	431	2430	1	2519	1	2158	1
Belmont	1619	1188	431	1619		1376		659	1
Bombay	1488	1084	404	1488		2440		1963	
Brandon	692	623	69	692		794		590	
Brighton (h)	204	176	28	204		206	2		
Burke	2141	1649	492	2141		2240		2476	1
Chateaugay	2971	2199	772	2971		3183		3727	1
Constable	1546	1118	428	1546		1680		1441	6
Dickinson	1990	1814	176	1990		1917		1118	1
Duane (h)	234	199	35	234		279		210	12
Fort Covington	2436	1813	623	2436		2757		2637	4
Fort Covington	953	669	284	953					
Franklin	1195	974	221	1183	12	1089	16	694	30
Harrietstown	416	381	35	416		340		181	
Malone	7186	5155	2031	7182	4	6565		4545	5
Moira	2064	1682	382	2054	10	1798		1340	
Westville	1658	1266	392	1658		1635		1301	
FULTON.									
Bleecker	970	659	311	970		1052	10	506	4
Broadalbin	2492	2331	161	2474	i16	2513	21	2463	13
Fonda's Bush	987								
Caroga	828	731	97	816	12	605	24	582	7
Ephratah	2207	2145	62	2199	8	2199	3	2076	3
Johnstown	12273	10866	1407	12107	166	8712	99	6088	43
Gloversville	4518	4056	462	4447	71				
Johnstown	3282	2719	563	3228	54				
Mayfield	2241	2131	110	2228	13	2350	17	2415	14
Northampton	1927	1881	46	1923	4	1936	1	1700	1
FULTON—Cont'd.									
Oppenheim	1950	1882	68	1943	j1	2360	3	2306	9
Perth	1013	871	142	1012	1	1085		1132	8
Stratford	1163	1052	111	1163		1165	7	801	
GENESEE.									
Alabama	1805	1487	318	1763	42	2046	15	2045	9
Alexander	1605	1388	217	1602	3	1800	1	1927	
Batavia (k)	6485	5014	1471	6423	62	5837	39	4418	43
Batavia	3890	2975	915	3840	50	2500			
Bergen	1997	1679	318	1986	11	2002	6	1897	
Wardville	788	672	116	778	10				
Bethany	1652	1459	193	1647	5	1897		1904	
Byron	1734	1376	358	1734		1861	3	1566	
Darien	2054	1774	280	2053	1	2140	3	2084	
Elba	1905	1577	328	1905		2040		1771	1
Le Roy	4627	3686	941	4605	22	4234	13	3457	10
Le Roy	2634	2091	543	2613	21				
Oakfield	1471	1166	305	1471		1596	1	1450	7
Pavilion	1614	1382	232	1612	2	1723		1639	1
Pembroke (k)	2810	2443	367	2807	3	2854	1	2279	
East Pembroke (k)	156	140	16	147	9				
Stafford	1847	1342	505	1845	2	2075	2	1974	
GREENE.									
Ashland	992	978	14	992		1202	10	1289	1
Athens	2942	2716	226	2862	80	2630	141	2840	146
Athens	1793	1654	139	1763	30				
Cairo	2283	2214	69	2258	25	2451	28	2789	42
Catskill	7677	6478	1199	7437	240	6003	272	5148	306
Catskill	3791	3149	642	3615	176				
Leeds	847	554	293	844	3				
Coxsackie	3829	3480	349	3650	179	3431	230	3516	225
Durham	2257	2212	45	2236	21	2543	15	2572	28
Greenville	2084	2007	77	2058	26	2251	17	2232	10
Halcott (l)	426	418	8	425	1	504			
Hunter	1524	1353	171	1517	7	1689	9	1840	9
Jewett	1105	1088	17	1105		1145		1452	
Lexington (l)	1371	1341	30	1370	1	1656	1	2263	
New Baltimore	2617	2464	153	2581	36	2439	73	2271	110
Prattsville	1240	1151	89	1229	11	1489	22	1981	8
Prattsville	489	463	26	482	7	655	14		
Windham	1485	1446	39	1483	2	1658	1	2038	10
HAMILTON.									
Arietta	139	124	15	139		98		108	
Benson	320	300	20	320		380			
Gilman (m)								100	1
Hope	698	643	55	698		744	1	789	
Indian Lake (m)	202	187	15	202		253	i1	46	
Lake Pleasant (m)	318	292	26	318		356		305	
Long Lake	280	265	15	279	(n)	223		111	
Morehouse	186	116	70	186		228		242	
Wells (m)	817	727	90	816	1	737	1	485	
HERKIMER.									
Columbia	1637	1545	92	1629	8	1880	13	1984	16
Danube (o)	1324	1226	98	1321	3	1709	2	1725	5
Newville	112	103	9	112					
Fairfield (p)	1653	1348	305	1652	1	1709	3	1644	2
Fairfield	281	224	57	281					
Frankfort	3065	2587	478	3061	4	3247		3023	
Frankfort	1083	874	209	1080	3				
German Flatts	5718	4697	1021	5664	54	3878	62	3555	23
Ilion	2876	2116	760	2840	36				
Mohawk	1404	1199	205	1388	16				
Herkimer	2949	2550	399	2929	20	2782	22	2577	24
Herkimer	1220	1084	136	1214	6				
Litchfield	1384	1176	208	1375	9	1519	1	1671	5
Little Falls (o)	5612	4486	1126	5534	i76	5909	80	4818	37
Little Falls (o)	5387	4078	1309	5309	i76				
Manheim (o)	2000	1623	377	1996	4	1853	15	1864	38
Newport (p)	1954	1682	272	1927	27	2077	n35	2099	26
Middleville (p)	406	342	64	405	1				
Newport	651	598	53	632	19				
Norway	1117	942	175	1116	1	1104	1	1052	
Ohio	1009	891	118	1009		1135		1051	
Russia	2220	1989	231	2218	2	2389		2342	7
Cold Brook	170	160	10	170					
Grant	71	65	6	71					
Gravesville	67	66	1	67					
Russia Corners	58	56	2	58					
Salisbury	1933	1671	262	1929	4	2324	1	2035	
Schuyler	1558	1352	206	1556	2	1715		1696	

(a) In 1851 East Hamburg from Hamburg.
(b) In 1851 West Seneca from Chictawauga, East Hamburg, Hamburg, and Lancaster.
(c) In 1857 Elma from Aurora and Lancaster.
(d) In 1852 Grand Island from Tonawanda.
(e) In 1853 Marilla from Alden and Wales.
(f) In 1852 North Collins from Collins.
(g) See note (f) Niagara County. Total, 2,812: Native, 1,888; foreign, 924; white, 2,811; colored, 1.
(h) In 1859 Brighton from Duane.
(i) Also 2 Indians.
(j) Also 6 Indians.
(k) Of East Pembroke: 38 in Batavia and 118 in Pembroke.
(l) In 1851 Halcott from Lexington.
(m) In 1860 Gilman to Indian Lake, Lake Pleasant, and Wells.
(n) Also 1 Indian.
(o) Of Little Falls: 6 in Danube; 4,786 in Little Falls, and 595 in Manheim.
(p) Of Middleville: 152 in Fairfield and 254 in Newport.

TABLE III.—STATE OF NEW YORK—Continued.

COUNTIES.	1870					1860		1850	
	Total.	Native.	Foreign.	White.	Colored.	White.	Colored.	White.	Colored.
HERKIMER—Cont'd.									
Stark	1541	1492	49	1540	1	1542	1	1574	2
Starkville	174	170	4	174					
Van Hornesville	169	157	12	169					
Warren	1503	1419	84	1488	*a*10	1798	14	1742	14
Wilmurt	191	152	39	191		260		112	
Winfield	1561	1316	245	1561		1479	1	1477	4
JEFFERSON.									
Adams	3348	3062	286	3283	65	3463	33	3106	
Adams	1352	1213	139	1296	56				
Alexandria	3087	2562	525	3087		3796	12	3163	15
Antwerp	3310	2785	525	3310		3311	2	3661	4
Antwerp	773	627	146	773					
Brownville	3219	2828	391	3211	8	3954	12	4266	16
Brownville	450	380	70	446	4				
Cape Vincent	3342	2488	854	3340	2	3584	1	3043	1
Cape Vincent	1269	897	372	1268	1				
Champion	2156	1941	215	2153	*b*2	2125	7	2070	15
Clayton	4082	3389	693	4080	2	4694	2	4173	18
Clayton	1020								
Depauville	225								
Gardner's Island	7								
Grindstone Island	330								
Grinnell's Island	3								
Robin's Island	5								
Washington Island	4								
Ellisburgh	4822	4484	338	4808	14	5612	2	5523	1
Henderson	1926	1721	205	1923	3	2419		2239	
Henderson	339	322	17	338	1				
Hounsfield	2636	2178	458	2621	15	3295	44	4100	36
Sackett's Harbor	713	581	132	706	7				
Le Ray	2862	2586	276	2854	8	3156	3	3653	1
Evans's Mills	500	459	41	500					
Lorraine	1377	1296	81	1376	1	1685	2	1509	2
Lyme	2465	2151	314	2465		2701	1	2918	1
Chaumont	370	304	66	370					
Three-Mile Bay	417	364	53	417					
Orleans	2445	2107	338	2444	1	2933	1	3253	12
Pamelia (*c*)	1292	1114	178	1289	3	2769	20	2523	5
Philadelphia	1679	1504	175	1679		1785		1912	3
Philadelphia	384	343	41	384					
Rodman	1604	1497	107	1602	2	1808		1784	
Rutland	1903	1659	244	1901	2	2095	2	2265	
Black River	181	171	10	181					
Felt's Mills	235	211	24	235					
Theresa	2364	2078	286	2362	2	2628		2342	
Theresa	798	705	93	796	2				
Watertown (*c*)	1373	1164	209	1373		7518	*a*49	7150	51
Watertown (*c*)	9336	6707	2629	9258	78				
1st ward	2095	1422	673	2094	1				
2d ward	1907	1567	340	1904	3				
3d ward	2221	1600	621	2201	20				
4th ward	3113	2118	995	3059	54				
Wilna	4060	3427	633	4040	20	3658	4	2983	10
Worth	727	651	76	719	8	622	12	326	
KINGS.									
Brooklyn	396099	251381	144718	391142	*e*4944	262348	4313	94414	2424
1st ward	6476	3946	2530	6415	*f*60	6920	47	6015	47
2d ward	9117	4987	4130	9028	89	9702	115	9088	269
3d ward	9984	6610	3374	9802	182	9982	102	8639	110
4th ward	12087	8271	3816	11500	587	11363	403	10527	505
5th ward	20490	11300	9190	20270	*g*217	17172	228	13316	366
6th ward	28296	16052	12244	28205	*h*89	22638	72	11514	22
7th ward	22312	15545	6767	22228	*f*83	12038	58	6290	81
8th ward	9592	5625	3967	9526	66	9069	121	2541	44
9th ward	15279	9468	5811	14291	*i*984	16764	588	2768	493
10th ward	34592	21156	13436	34453	139	25028	230	11661	121
11th ward	21243	14153	7090	20498	*h*743	27972	849	12055	366
12th ward	18302	9616	8686	18300	2	11083			
13th ward	18711	13529	5182	18590	121	17872	86		
14th ward	20649	12392	8257	20639	10	15237	238		
15th ward	18406	12908	5498	18325	81	10230	336		
16th ward	26438	15298	11140	25863	575	20405	776		
17th ward	17353	12011	5342	17344	9	7921	13		
18th ward	11607	7490	4117	11587	20	4307	9		
19th ward	16321	10179	6142	16152	169	6655	42		
20th ward	19179	14187	4992	19016	163				
21st ward	27[illegible]04	19114	8790	27413	491				
22d ward	11761	7544	4217	11697	64				
Bushwick (*j*)								3712	27
Flatbush (*k*)	6309	3251	3058	6106	203	3182	289	2919	258

COUNTIES.	1870					1860		1850	
	Total.	Native.	Foreign.	White.	Colored.	White.	Colored.	White.	Colored.
KINGS—Cont'd.									
Flatlands	2286	1805	481	2152	134	1533	119	1055	100
Gravesend	2131	1506	625	1956	175	1188	98	896	168
New Lots (*k*)	9800	6010	3790	9671	129	3217	54		
New Utrecht	3296	2157	1139	3227	*b*68	2655	126	1973	156
Williamsburgh (*j*)								29848	932
LEWIS.									
Croghan	2433	1638	795	2425	8	2035		1135	
Denmark	2109	1898	211	2100	9	2545	14	2816	8
Copenhagen	575	518	57	575					
Diana	1778	1449	329	1778		1483		970	
Greig (*o*)	2638	2149	489	2634	*l*1	1733		1072	2
Harrisburgh	1090	920	170	1083	7	1330	8	1366	1
High Market (*m*)	1051	755	296	1051		1170			
Lewis (*n*)	1252	884	368	1252		1407			
Leyden (*n*) (*o*)	2048	1675	373	2045	3	1858	1	2251	2
Port Leyden (*o*)	977	748	229	974	3				
Lowville	2805	2454	351	2793	12	2359	14	2363	14
Lowville									
Martinsburgh	2282	1987	295	2268	14	2853	2	2673	4
Montague (*p*)	718	603	115	718		707			
New Bremen	1908	1373	535	1908		1786		1510	
Osceola	688	532	156	688		595		412	
Pinckney	1149	981	168	1149		1393		1208	
Turin	1493	1365	128	1493		1849		1824	2
Turin	552	504	48	552					
Watson	1146	1063	83	1146		1028		1137	1
West Turin (*m*) (*n*) (*p*)	2111	1741	370	2111		2410		3785	8
Constableville	712								
LIVINGSTON.									
Avon	3038	2324	714	3002	36	2884	26	2783	26
Avon	900								
Caledonia	1813	1294	519	1811	2	2013	1	1796	8
Caledonia	597	440	157	597					
Conesus	1362	1262	100	1357	5	1437	6	1418	
Conesus Centre	231								
Geneseo	3032	2427	605	2986	46	2958	44	2908	50
Groveland	1455	1265	190	1455		1563	2	1724	
Leicester	1744	1574	170	1707	37	1972	30	2101	41
Moscow	245	241	4	243	2				
Lima	2912	2355	557	2896	16	2760	22	2425	8
Lima	1257	1069	188	1249	8				
Livonia	2705	2402	303	2693	12	2592	1	2626	1
Hemlock Lake	257								
Lakeville	130								
Livonia Centre	193								
Livonia Station	399								
Mount Morris	3877	3318	559	3861	16	3946	17	4516	15
Mount Morris	1930	1515	415	1916	14				
North Dansville	4015	3258	757	4010	5	3738		4347	30
Dansville	3387	2707	680	3383	4				
Nunda	2686	2445	241	2670	16	2842	7	3124	4
Nunda	1189	979	210	1173	16				
Ossian (*q*)	1168	1073	95	1168		1267	2		
Portage	1338	1187	151	1334	4	1519		2478	
Sparta	1182	1080	102	1182		1246	2	1372	
Springwater	2174	2078	96	2172	2	2397	2	2662	8
West Sparta	1244	1144	100	1244		1501		1619	
York	2564	1986	578	2546	18	2727	16	2767	18
MADISON.									
Brookfield	3565	3302	263	3565		3717	12	3551	34
Clarkville	322	315	7	322					
North Brookfield	226	212	14	226					
Cazenovia	4265	3802	463	4222	43	4315	28	4804	8
Cazenovia	1718	1518	200	1691	27	1610	22		
De Ruyter	2009	1716	293	2004	5	1815	2	1930	1
De Ruyter	605	576	29	601	4				
Eaton	3690	3165	525	3671	*s*17	3855	16	3910	34
Morrisville	570	547	23	563	7				
Fenner	1381	1209	172	1374	7	1622	27	1680	10
Georgetown	1423	1359	64	1419	4	1469	7	1403	8
Hamilton	3687	3336	351	3669	18	3874	*b*19	3591	8
Earlville, part of (*t*)	216	207	9	216					
East Hamilton	53	51	2	53					
Hamilton	1529	1370	159	1512	17	1579	*b*19		
Hubbardsville	117	104	13	117					
Poolville	163	152	11	163					
Lebanon	1559	1459	100	1544	15	1667	11	1702	7
Lenox	9816	8645	1171	9657	*r*78	7896	*d*44	7465	42

(*a*) Also 5 Indians.
(*b*) Also 1 Indian.
(*c*) In 1869 city of Watertown from Pamelia and Watertown.
(*d*) Also 84 Indians.
(*e*) Also 6 Indians and 7 Chinese.
(*f*) Also 1 Chinese.
(*g*) Also 3 Chinese.
(*h*) Also 1 Indian and 1 Chinese.
(*i*) Also 4 Indians.
(*j*) In 1854 Bushwick and Williamsburgh merged in Brooklyn City.
(*k*) In 1852 New Lots from Flatbush.
(*l*) Also 3 Indians.
(*m*) In 1852 High Market from West Turin.
(*n*) In 1852 Lewis from Leyden and West Turin.
(*o*) Of Port Leyden: 254 in Greig and 723 in Leyden.
(*p*) In 1850 Montague from West Turin.
(*q*) In 1856 from Allegany County.
(*r*) Also 81 Indians.
(*s*) Also 2 Indians.
(*t*) See note (*t*,) Chenango County. Total, 399: Native, 377; foreign, 22; white 398; colored, 1.

TABLE III.—STATE OF NEW YORK—Continued.

COUNTIES.	1870					1860		1850	
	Total.	Native.	Foreign.	White.	Colored.	White.	Colored.	White.	Colored.
MADISON—Cont'd.									
Canastota	1492	1317	175	1472	20	.....	.....	.....	.....
Durhamville, part of (a)	148	115	33	148	.....	.....	.....	.....	.....
Oneida	3262	2714	548	3238	24	.....	.....	.....	.....
Oneida Valley	273	222	51	273	.....	.....	.....	.....	.....
Madison	2402	2090	312	2394	8	2457	.....	2380	25
Nelson	1730	1489	241	1730	.....	1792	5	1965	.....
Smithfield	1227	1171	56	1147	80	1445	64	1613	56
Peterboro	368	357	11	326	42	.....	.....	.....	.....
Stockbridge	1847	1666	181	1843	b3	2045	23	2054	27
Knoxville	241	214	27	241	.....	.....	.....	.....	.....
Munnsville	313	279	34	311	2	.....	.....	.....	.....
Sullivan	4921	4297	624	4885	b35	5191	42	4726	38
Bridgeport	217	207	10	217	.....	.....	.....	.....	.....
Chittenango	968	812	156	952	16	.....	.....	.....	.....
Chittenango Station	92	62	30	92	.....	.....	.....	.....	.....
Lakeport	134	130	4	134	.....	.....	.....	.....	.....
MONROE.									
Brighton	4304	2767	1537	4282	22	3168	15	3096	21
Chili	2367	1757	610	2356	11	2191	14	2247	.....
North Chili	104	75	[illegible]	104	.....	.....	.....	.....	.....
Clarkson (c)	1884	1627	257	1880	4	2091	2	4548	7
Gates	3541	2451	1090	3537	4	2705	5	2004	1
Greece	4314	3073	1241	4309	5	4122	27	4201	18
Greece	737	411	326	737	.....	.....	.....	.....	.....
Hamlin (d)	2304	1921	383	2297	7	.....	.....	.....	.....
Henrietta	2280	1734	546	2277	3	2249	.....	2512	1
Ironduquoit	3990	2936	1054	3973	17	3547	.....	2397	.....
Mendon	2900	2372	528	2891	9	2928	8	3345	8
Honeoye Falls	921	776	145	921	.....	.....	.....	.....	.....
Ogden	2874	2409	465	2870	4	2710	2	2598	.....
Spencerport	591	501	90	591	.....	.....	.....	.....	.....
Parma	2864	2450	414	2860	4	2898	4	2942	5
Penfield	2928	2345	583	2921	7	3208	2	3175	10
Perrinton	3261	2678	583	3240	21	3011	4	2886	3
Pittsford	1974	1512	462	1973	1	2027	1	2058	3
Pittsford	505	404	101	505	.....	.....	.....	.....	.....
Riga	2171	1652	519	2171	.....	2173	4	2159	.....
Rochester	62386	41202	21184	61959	427	47794	410	35854	549
1st ward	2314	1565	749	2285	29	2446	28	2991	62
2d ward	3680	2401	1279	3680	.....	3731	5	3609	21
3d ward	4954	3651	1303	4860	94	4572	207	4319	172
4th ward	3487	2592	895	3469	18	3171	9	3489	22
5th ward	5718	3661	2057	5706	12	4583	11	3644	61
6th ward	4044	2561	1483	4039	5	6037	17	6985	76
7th ward	3446	2534	912	3396	50	2253	21	3281	55
8th ward	6757	4445	2312	6644	113	4389	51	2856	64
9th ward	5941	4060	1881	5926	15	4575	26	4680	16
10th ward	3310	2237	1073	3278	32	5488	10	.....	.....
11th ward	5247	3158	2089	5247	.....	3681	4	.....	.....
12th ward	4451	2933	1518	4414	37	2868	22	.....	.....
13th ward	5046	2765	2281	5042	4	.....	.....	.....	.....
14th ward	3991	2639	1352	3973	18	.....	.....	.....	.....
Rush	1654	1263	391	1651	3	1607	6	2015	.....
Sweden	4558	3694	864	4531	27	4012	33	3589	34
Brockport	2817	2238	579	2791	26	.....	.....	.....	.....
Union (c) (d)	.....	.....	.....	.....	.....	2460	.....	.....	.....
Webster	2749	2316	433	2730	19	2621	29	2409	37
Webster	291	259	32	287	4	.....	.....	.....	.....
Wheatland	2565	1945	620	2555	10	2559	1	2914	2
Scottsville	119	90	29	118	1	.....	.....	.....	.....
MONTGOMERY.									
Amsterdam (f)	7706	6172	1534	7618	b87	4517	40	4075	53
Amsterdam	5426	4264	1162	5375	b50	.....	.....	.....	.....
Hageman's Mills	250	.....	.....	.....	.....	.....	.....	.....	.....
Canajoharie	4256	3714	542	4210	46	4059	75	3967	130
Ames	150	.....	.....	.....	.....	.....	.....	.....	.....
Canajoharie	1822	1543	279	1790	32	.....	.....	.....	.....
Charleston	1601	1562	39	1601	.....	1835	2	2216	.....
Burtonville	160	145	15	160	.....	.....	.....	.....	.....
Florida	3002	2595	407	2975	27	2966	25	3537	34
Fort Hunter	200	140	60	200	.....	.....	.....	.....	.....
Minaville	130	105	25	130	.....	.....	.....	.....	.....
Port Jackson	446	300	146	446	.....	.....	.....	.....	.....
Scotch Bush	120	100	20	120	.....	.....	.....	.....	.....
Glen	2782	2543	239	2749	33	2850	34	3015	28
Auriesville	96	96	.....	96	.....	.....	.....	.....	.....
Fultonville	1117	1016	101	1100	17	.....	.....	.....	.....
Glenn	145	140	5	145	.....	.....	.....	.....	.....
Minden	4600	4109	491	4549	51	4367	45	4543	80
Fort Plain	1797	1602	195	1765	32	.....	.....	.....	.....
Mohawk (f)	3015	2686	329	2955	e57	3033	103	2999	96
Fonda	1092	933	159	1073	19	.....	.....	.....	.....
Tribe's Hill (f)	365	.....	.....	.....	.....	.....	.....	.....	.....
Palatine	2814	2476	338	2800	14	2598	7	2839	17
Palatine Bridge	493	.....	.....	.....	.....	.....	.....	.....	.....
Root	2492	2360	132	2474	18	2606	16	2706	30
St. Johnsville	2189	1960	229	2171	18	1678	10	1621	6
St. Johnsville	1376	.....	.....	.....	.....	.....	.....	.....	.....

(a) See note (j.) Oneida County.
(b) Also 1 Indian.
(c) In 1852 Union from Clarkson.
(d) In 1861 name changed from Union to Hamlin.
(e) Also 3 Indians

COUNTIES.	1870					1860		1850	
	Total.	Native.	Foreign.	White.	Colored.	White.	Colored.	White.	Colored.
NEW YORK.									
New York	942292	523198	419094	929199	g13072	793179	h12472	501732	13815
1st ward	14463	6441	8022	14239	224	17255	h111	19435	319
1st election dist.	966	439	527	958	8	.....	.....	.....	.....
2d election dist.	1184	532	652	1184	.....	.....	.....	.....	.....
3d election dist.	868	493	375	739	129	.....	.....	.....	.....
4th election dist.	1345	654	691	1323	22	.....	.....	.....	.....
5th election dist.	1186	618	568	1140	46	.....	.....	.....	.....
6th election dist.	2608	883	1725	2608	.....	.....	.....	.....	.....
7th election dist.	2288	1097	1191	2288	.....	.....	.....	.....	.....
8th election dist.	1667	692	975	1665	2	.....	.....	.....	.....
9th election dist.	2351	1033	1318	2334	17	.....	.....	.....	.....
2d ward	1312	651	661	1246	66	2440	67	6530	125
1st election dist.	834	416	418	799	35	.....	.....	.....	.....
2d election dist.	478	235	243	447	31	.....	.....	.....	.....
3d ward	3715	1752	1963	3657	i57	3733	24	10058	297
1st election dist.	421	171	250	406	15	.....	.....	.....	.....
2d election dist.	432	251	181	412	20	.....	.....	.....	.....
3d election dist.	678	333	345	677	1	.....	.....	.....	.....
4th election dist.	644	317	327	639	i4	.....	.....	.....	.....
5th election dist.	1540	680	860	1523	17	.....	.....	.....	.....
4th ward	23748	10456	13292	23748	.....	21927	67	23123	127
1st election dist.	2777	1029	1748	2777	.....	.....	.....	.....	.....
2d election dist.	3068	1388	1680	3068	.....	.....	.....	.....	.....
3d election dist	1335	675	660	1335	.....	.....	.....	.....	.....
4th election dist.	1344	580	764	1344	.....	.....	.....	.....	.....
5th election dist.	2176	938	1238	2176	.....	.....	.....	.....	.....
6th election dist.	1410	638	772	1410	.....	.....	.....	.....	.....
7th election dist.	2341	1147	1194	2341	.....	.....	.....	.....	.....
8th election dist.	1489	641	848	1489	.....	.....	.....	.....	.....
9th election dist.	1733	706	1027	1733	.....	.....	.....	.....	.....
10th election dist.	1694	815	879	1694	.....	.....	.....	.....	.....
11th election dist.	1553	624	929	1553	.....	.....	.....	.....	.....
12th election dist.	1270	550	720	1270	.....	.....	.....	.....	.....
13th election dist.	1558	725	833	1558	.....	.....	.....	.....	.....
5th ward	17150	9245	7905	16467	683	20941	1396	20254	2439
1st election dist.	1246	641	605	1245	1	.....	.....	.....	.....
2d election dist.	1188	530	658	1188	.....	.....	.....	.....	.....
3d election dist	1299	696	603	1298	1	.....	.....	.....	.....
4th election dist.	1357	706	651	1357	.....	.....	.....	.....	.....
5th election dist.	1127	597	530	1127	.....	.....	.....	.....	.....
6th election dist.	745	538	207	741	4	.....	.....	.....	.....
7th election dist.	1907	1234	673	1339	568	.....	.....	.....	.....
8th election dist.	1961	1125	836	1947	14	.....	.....	.....	.....
9th election dist	1551	784	767	1512	39	.....	.....	.....	.....
10th election dist.	1487	804	683	1487	.....	.....	.....	.....	.....
11th election dist.	1488	711	777	1488	.....	.....	.....	.....	.....
12th election dist.	825	410	415	825	.....	.....	.....	.....	.....
13th election dist.	969	469	500	913	56	.....	.....	.....	.....
6th ward	21153	9444	11709	20950	203	26362	334	23707	991
1st election dist	472	210	262	472	.....	.....	.....	.....	.....
2d election dist.	2365	1012	1353	2361	4	.....	.....	.....	.....
3d election dist.	1625	665	960	1625	.....	.....	.....	.....	.....
4th election dist.	749	329	420	748	1	.....	.....	.....	.....
5th election dist.	837	481	356	809	28	.....	.....	.....	.....
6th election dist.	900	418	482	859	41	.....	.....	.....	.....
7th election dist.	1122	536	586	1122	.....	.....	.....	.....	.....
8th election dist.	1676	729	947	1613	63	.....	.....	.....	.....
9th election dist.	1759	767	992	1755	4	.....	.....	.....	.....
10th election dist.	1557	600	957	1535	22	.....	.....	.....	.....
11th election dist.	1183	569	614	1183	.....	.....	.....	.....	.....
12th election dist.	865	397	468	865	.....	.....	.....	.....	.....
13th election dist.	644	276	368	617	27	.....	.....	.....	.....
14th election dist.	172	83	89	172	.....	.....	.....	.....	.....
15th election dist.	222	89	133	222	.....	.....	.....	.....	.....
16th election dist.	694	282	412	691	3	.....	.....	.....	.....
17th election dist.	338	154	184	338	.....	.....	.....	.....	.....
18th election dist.	527	236	291	527	.....	.....	.....	.....	.....
19th election dist.	630	315	315	630	.....	.....	.....	.....	.....
20th election dist.	1101	482	619	1098	3	.....	.....	.....	.....
21st election dist.	825	339	486	825	.....	.....	.....	.....	.....
22d election dist.	807	423	384	807	.....	.....	.....	.....	.....
23d election dist.	83	52	31	76	7	.....	.....	.....	.....
7th ward	44818	24130	20688	44764	54	39841	141	32326	364
1st election dist.	2323	964	1359	2322	1	.....	.....	.....	.....
2d election dist.	4449	1990	2459	4449	.....	.....	.....	.....	.....
3d election dist.	3347	1607	1740	3347	.....	.....	.....	.....	.....
4th election dist.	1861	976	885	1831	30	.....	.....	.....	.....
5th election dist.	2980	1504	1476	2980	.....	.....	.....	.....	.....
6th election dist.	3344	1705	1639	3344	.....	.....	.....	.....	.....
7th election dist.	4110	2417	1693	4108	2	.....	.....	.....	.....
8th election dist.	2798	1476	1322	2796	2	.....	.....	.....	.....
9th election dist.	1647	953	694	1646	1	.....	.....	.....	.....
10th election dist.	2758	1727	1031	2750	8	.....	.....	.....	.....
11th election dist.	3436	2064	1372	3426	10	.....	.....	.....	.....
12th election dist.	2072	1306	766	2072	.....	.....	.....	.....	.....
13th election dist.	3949	2109	1840	3949	.....	.....	.....	.....	.....
14th election dist.	2262	1433	829	2262	.....	.....	.....	.....	.....
15th election dist	3482	1899	1583	3482	.....	.....	.....	.....	.....
8th ward	34913	20285	14628	32013	h2893	36488	2918	32121	2491
1st election dist.	635	347	288	635	.....	.....	.....	.....	.....
2d election dist.	394	192	202	393	1	.....	.....	.....	.....
3d election dist.	1120	565	555	1120	.....	.....	.....	.....	.....
4th election dist.	1222	776	446	1217	5	.....	.....	.....	.....
5th election dist.	1351	883	468	1061	h283	.....	.....	.....	.....
6th election dist.	1956	1296	660	1810	146	.....	.....	.....	.....

(f) Of Tribe's Hill: 150 in Amsterdam and 215 in Mohawk.
(g) Also 9 Indians and 12 Chinese.
(h) Also 7 Indians.
(i) Also 1 Chinese.

TABLE III.—STATE OF NEW YORK—Continued.

COUNTIES.	1870					1860		1850	
	Total.	Native.	Foreign.	White.	Colored.	White.	Colored.	White.	Colored.
NEW YORK—Cont'd.									
7th election dist.	897	550	347	859	38	.....	.....	.....	.....
8th election dist.	1933	1208	725	1923	10	.....	.....	.....	.....
9th election dist.	2192	1361	831	2164	28	.....	.....	.....	.....
10th election dist.	1947	1167	780	1846	101	.....	.....	.....	.....
11th election dist.	721	561	160	705	16	.....	.....	.....	.....
12th election dist.	1595	900	695	1572	23	.....	.....	.....	.....
13th election dist.	1726	1078	648	1670	56	.....	.....	.....	.....
14th election dist.	1867	1139	728	1777	90	.....	.....	.....	.....
15th election dist.	1998	1094	904	1859	139	.....	.....	.....	.....
16th election dist.	2510	1660	850	1769	741	.....	.....	.....	.....
17th election dist.	2497	1405	1092	2167	330	.....	.....	.....	.....
18th election dist.	1922	876	1046	1670	252	.....	.....	.....	.....
19th election dist.	1205	550	655	1177	28	.....	.....	.....	.....
20th election dist.	2390	1372	1018	2085	305	.....	.....	.....	.....
21st election dist.	1256	643	613	1068	188	.....	.....	.....	.....
22d election dist.	813	295	518	772	41	.....	.....	.....	.....
23d election dist.	766	367	399	694	72	.....	.....	.....	.....
9th ward	47609	33020	14589	46930	a679	43961	424	40156	501
1st election dist.	2116	1263	853	2112	4	.....	.....	.....	.....
2d election dist.	2896	1952	944	2889	7	.....	.....	.....	.....
3d election dist.	2121	1410	711	2121	.....	.....	.....	.....	.....
4th election dist.	2237	1656	581	2230	7	.....	.....	.....	.....
5th election dist.	3112	2317	795	3102	10	.....	.....	.....	.....
6th election dist.	2726	2043	683	2721	5	.....	.....	.....	.....
7th election dist.	2235	1630	605	2233	2	.....	.....	.....	.....
8th election dist.	2288	1672	616	2273	15	.....	.....	.....	.....
9th election dist.	2848	1962	886	2812	36	.....	.....	.....	.....
10th election dist.	1981	1533	448	1970	11	.....	.....	.....	.....
11th election dist.	2025	1224	801	2024	1	.....	.....	.....	.....
12th election dist.	2229	1317	912	2175	54	.....	.....	.....	.....
13th election dist.	2133	1385	748	2103	30	.....	.....	.....	.....
14th election dist.	3224	2446	778	2993	231	.....	.....	.....	.....
15th election dist.	1846	1376	470	1761	85	.....	.....	.....	.....
16th election dist.	1718	1106	612	1656	62	.....	.....	.....	.....
17th election dist.	3043	2173	870	2955	a87	.....	.....	.....	.....
18th election dist.	2528	1789	739	2517	11	.....	.....	.....	.....
19th election dist.	1718	1080	638	1716	2	.....	.....	.....	.....
20th election dist.	2585	1686	899	2567	18	.....	.....	.....	.....
10th ward	41431	18851	22580	41306	125	28806	198	22995	321
1st election dist.	3877	1753	2124	3876	1	.....	.....	.....	.....
2d election dist.	3428	1396	2032	3423	5	.....	.....	.....	.....
3d election dist.	1649	630	1019	1649	.....	.....	.....	.....	.....
4th election dist.	2962	1422	1540	2961	1	.....	.....	.....	.....
5th election dist.	2945	1440	1505	2945	.....	.....	.....	.....	.....
6th election dist.	3542	1517	2025	3542	.....	.....	.....	.....	.....
7th election dist.	3055	1341	1714	3055	.....	.....	.....	.....	.....
8th election dist.	2306	1137	1169	2244	62	.....	.....	.....	.....
9th election dist.	3309	1384	1925	3308	1	.....	.....	.....	.....
10th election dist.	2081	915	1166	2073	8	.....	.....	.....	.....
11th election dist.	2097	1009	1088	2090	7	.....	.....	.....	.....
12th election dist.	3433	1645	1788	3433	.....	.....	.....	.....	.....
13th election dist.	2854	1429	1425	2852	2	.....	.....	.....	.....
14th election dist.	3893	1833	2060	3855	38	.....	.....	.....	.....
11th ward	64230	34805	29425	64142	88	59346	225	43332	426
1st election dist.	1305	607	698	1305	.....	.....	.....	.....	.....
2d election dist.	4272	2154	2118	4272	.....	.....	.....	.....	.....
3d election dist.	1946	965	981	1946	.....	.....	.....	.....	.....
4th election dist.	1947	1044	903	1947	.....	.....	.....	.....	.....
5th election dist.	3646	1863	1783	3646	.....	.....	.....	.....	.....
6th election dist.	3320	1613	1707	3320	.....	.....	.....	.....	.....
7th election dist.	4821	2545	2276	4819	2	.....	.....	.....	.....
8th election dist.	4449	2074	2375	4449	.....	.....	.....	.....	.....
9th election dist.	1450	731	719	1450	.....	.....	.....	.....	.....
10th election dist.	3261	1876	1385	3261	.....	.....	.....	.....	.....
11th election dist.	1953	1170	783	1953	.....	.....	.....	.....	.....
12th election dist.	2318	1555	763	2317	1	.....	.....	.....	.....
13th election dist.	4902	3178	1724	4900	2	.....	.....	.....	.....
14th election dist.	1163	773	390	1163	.....	.....	.....	.....	.....
15th election dist.	3295	1502	1793	3295	.....	.....	.....	.....	.....
16th election dist.	3207	1527	1680	3197	10	.....	.....	.....	.....
17th election dist.	2508	1299	1209	2470	38	.....	.....	.....	.....
18th election dist.	2513	1632	881	2513	.....	.....	.....	.....	.....
19th election dist.	283	165	118	283	.....	.....	.....	.....	.....
20th election dist.	1828	847	981	1828	.....	.....	.....	.....	.....
21st election dist.	2551	1330	1221	2516	35	.....	.....	.....	.....
22d election dist.	2857	1469	1388	2857	.....	.....	.....	.....	.....
23d election dist.	2177	1446	731	2177	.....	.....	.....	.....	.....
24th election dist.	1146	684	462	1146	.....	.....	.....	.....	.....
25th election dist.	1112	756	356	1112	.....	.....	.....	.....	.....
12th ward	47497	30888	16609	46866	631	27695	263	10219	232
1st election dist.	3114	2162	952	3092	22	.....	.....	.....	.....
2d election dist.	2442	1642	800	2149	293	.....	.....	.....	.....
3d election dist.	3232	2168	1064	3200	32	.....	.....	.....	.....
4th election dist.	3316	1835	1481	3298	18	.....	.....	.....	.....
5th election dist.	825	596	229	820	5	.....	.....	.....	.....
6th election dist.	1769	1010	759	1767	2	.....	.....	.....	.....
7th election dist.	2544	1874	670	2524	20	.....	.....	.....	.....
8th election dist.	2561	1720	841	2537	24	.....	.....	.....	.....
9th election dist.	1415	973	442	1412	3	.....	.....	.....	.....
10th election dist.	2336	1365	971	2321	15	.....	.....	.....	.....
11th election dist.	2906	1840	1066	2903	3	.....	.....	.....	.....
12th election dist.	1507	976	531	1507	.....	.....	.....	.....	.....
13th election dist.	1593	979	614	1580	13	.....	.....	.....	.....
14th election dist.	1852	1177	675	1849	3	.....	.....	.....	.....
15th election dist.	2972	917	2055	2970	2	.....	.....	.....	.....
16th election dist.	1638	1007	631	1624	14	.....	.....	.....	.....
17th election dist.	3993	2864	1129	3941	52	.....	.....	.....	.....
NEW YORK—Cont'd.									
18th election dist.	4578	3528	1050	4479	99	.....	.....	.....	.....
19th election dist.	2904	2255	649	2893	11	.....	.....	.....	.....
13th ward	33364	19288	14076	33153	211	32355	562	27486	760
1st election dist.	1714	1102	612	1714	.....	.....	.....	.....	.....
2d election dist.	2785	1924	861	2785	.....	.....	.....	.....	.....
3d election dist.	3591	2159	1432	3584	7	.....	.....	.....	.....
4th election dist.	2166	1339	827	2166	.....	.....	.....	.....	.....
5th election dist.	2547	1586	961	2536	11	.....	.....	.....	.....
6th election dist.	3252	1833	1419	3241	11	.....	.....	.....	.....
7th election dist.	2921	1602	1319	2866	55	.....	.....	.....	.....
8th election dist.	2338	1336	1002	2336	2	.....	.....	.....	.....
9th election dist.	3426	1834	1592	3405	21	.....	.....	.....	.....
10th election dist.	2844	1683	1161	2745	99	.....	.....	.....	.....
11th election dist.	2582	1254	1328	2582	.....	.....	.....	.....	.....
12th election dist.	3198	1636	1562	3193	5	.....	.....	.....	.....
14th ward	26436	13379	13057	25530	906	27005	1075	23957	1239
1st election dist.	1400	631	769	1400	.....	.....	.....	.....	.....
2d election dist.	2001	913	1088	2001	.....	.....	.....	.....	.....
3d election dist.	3365	1810	1555	3283	82	.....	.....	.....	.....
4th election dist.	1741	785	956	1686	55	.....	.....	.....	.....
5th election dist.	362	231	131	265	97	.....	.....	.....	.....
6th election dist.	1721	872	849	1583	138	.....	.....	.....	.....
7th election dist.	1430	803	627	1373	57	.....	.....	.....	.....
8th election dist.	2355	1256	1099	2250	105	.....	.....	.....	.....
9th election dist.	2003	1006	997	1980	23	.....	.....	.....	.....
10th election dist.	1379	653	726	1378	1	.....	.....	.....	.....
11th election dist.	2074	942	1132	2073	1	.....	.....	.....	.....
12th election dist.	3070	1572	1498	3053	17	.....	.....	.....	.....
13th election dist.	2013	1055	958	1840	173	.....	.....	.....	.....
14th election dist.	1522	850	672	1365	157	.....	.....	.....	.....
15th ward	27587	16821	10766	26295	b1287	26809	778	21574	990
1st election dist.	2643	1617	1026	2540	103	.....	.....	.....	.....
2d election dist.	1881	1241	640	1832	49	.....	.....	.....	.....
3d election dist.	1916	1207	709	1897	19	.....	.....	.....	.....
4th election dist.	1902	1235	667	1876	26	.....	.....	.....	.....
5th election dist.	2101	1334	767	2064	37	.....	.....	.....	.....
6th election dist.	3663	2304	1359	3489	174	.....	.....	.....	.....
7th election dist.	1618	1145	473	1398	220	.....	.....	.....	.....
8th election dist.	2373	1568	805	2136	237	.....	.....	.....	.....
9th election dist.	1799	1006	793	1682	117	.....	.....	.....	.....
10th election dist.	1861	937	924	1800	61	.....	.....	.....	.....
11th election dist.	801	467	334	666	135	.....	.....	.....	.....
12th election dist.	2920	1548	1372	2841	79	.....	.....	.....	.....
13th election dist.	2109	1212	897	2074	b30	.....	.....	.....	.....
16th ward	48359	29510	18849	47498	861	44547	629	52393	489
1st election dist.	1535	921	614	1492	43	.....	.....	.....	.....
2d election dist.	774	486	288	771	3	.....	.....	.....	.....
3d election dist.	3530	2031	1499	3507	23	.....	.....	.....	.....
4th election dist.	2405	1357	1048	2405	.....	.....	.....	.....	.....
5th election dist.	2062	1346	716	2062	.....	.....	.....	.....	.....
6th election dist.	3212	2263	949	3182	30	.....	.....	.....	.....
7th election dist.	2775	1862	913	2696	79	.....	.....	.....	.....
8th election dist.	2356	1661	695	2325	31	.....	.....	.....	.....
9th election dist.	2165	1237	928	2165	.....	.....	.....	.....	.....
10th election dist.	2864	1578	1286	2811	53	.....	.....	.....	.....
11th election dist.	4062	2452	1610	3819	243	.....	.....	.....	.....
12th election dist.	3430	2226	1204	3394	36	.....	.....	.....	.....
13th election dist.	3070	2008	1062	3040	30	.....	.....	.....	.....
14th election dist.	2683	1454	1229	2675	8	.....	.....	.....	.....
15th election dist.	3051	1692	1359	3045	6	.....	.....	.....	.....
16th election dist.	2271	1218	1053	2199	72	.....	.....	.....	.....
17th election dist.	2161	1364	797	2086	75	.....	.....	.....	.....
18th election dist.	3953	2354	1599	3824	129	.....	.....	.....	.....
17th ward	95365	46033	49332	95087	c275	72645	308	43267	499
1st election dist.	2480	1245	1235	2480	.....	.....	.....	.....	.....
2d election dist.	2189	1061	1128	2189	.....	.....	.....	.....	.....
3d election dist.	1935	1039	896	1932	3	.....	.....	.....	.....
4th election dist.	2856	1586	1270	2800	c53	.....	.....	.....	.....
5th election dist.	2969	1421	1548	2968	1	.....	.....	.....	.....
6th election dist.	2783	1301	1482	2783	.....	.....	.....	.....	.....
7th election dist.	2240	1084	1156	2240	.....	.....	.....	.....	.....
8th election dist.	4616	2165	2451	4616	.....	.....	.....	.....	.....
9th election dist.	3148	1528	1620	3148	.....	.....	.....	.....	.....
10th election dist.	2947	1339	1608	2947	.....	.....	.....	.....	.....
11th election dist.	2959	1631	1328	2950	9	.....	.....	.....	.....
12th election dist.	2543	1581	962	2503	40	.....	.....	.....	.....
13th election dist.	2365	1311	1054	2360	5	.....	.....	.....	.....
14th election dist.	4479	2078	2401	4479	.....	.....	.....	.....	.....
15th election dist.	4032	1582	2450	4031	1	.....	.....	.....	.....
16th election dist.	5189	2331	2858	5189	.....	.....	.....	.....	.....
17th election dist.	4659	2149	2510	4638	21	.....	.....	.....	.....
18th election dist.	5113	2213	2900	5107	6	.....	.....	.....	.....
19th election dist.	4093	2128	1965	4020	73	.....	.....	.....	.....
20th election dist.	4141	2121	2020	4140	1	.....	.....	.....	.....
21st election dist.	3815	1780	2035	3815	.....	.....	.....	.....	.....
22d election dist.	4231	2029	2202	4230	1	.....	.....	.....	.....
23d election dist.	2816	1325	1491	2816	.....	.....	.....	.....	.....
24th election dist.	3580	1692	1888	3580	.....	.....	.....	.....	.....
25th election dist.	3197	1526	1671	3197	.....	.....	.....	.....	.....
26th election dist.	4035	1871	2164	4034	1	.....	.....	.....	.....
27th election dist.	2422	1131	1291	2421	1	.....	.....	.....	.....
28th election dist.	3533	1785	1748	3474	59	.....	.....	.....	.....
18th ward	59593	32318	27275	59048	d544	57058	404	31150	396
1st election dist.	2439	1510	929	2439	.....	.....	.....	.....	.....
2d election dist.	2025	1133	892	2025	.....	.....	.....	.....	.....
3d election dist.	829	457	372	829	.....	.....	.....	.....	.....
4th election dist.	651	320	331	651	.....	.....	.....	.....	.....

(a) Also 1 Indian. (b) Also 5 Chinese. (c) Also 3 Chinese. (d) Also 1 Chinese.

TABLE III.—STATE OF NEW YORK—Continued.

COUNTIES.	1870					1860		1850	
	Total.	Native.	Foreign.	White.	Colored.	White.	Colored.	White.	Colored.
NEW YORK—Cont'd.									
5th election dist.	2127	1036	1091	2127	.....	.....	.....	.....	.....
6th election dist.	1381	611	770	1381	.....	.....	.....	.....	.....
7th election dist.	2856	1357	1499	2856	.....	.....	.....	.....	.....
8th election dist.	1499	747	752	1499	.....	.....	.....	.....	.....
9th election dist.	2741	1302	1439	2741	.....	.....	.....	.....	.....
10th election dist.	2304	1127	1177	2304	.....	.....	.....	.....	.....
11th election dist.	2579	1164	1415	2579	.....	.....	.....	.....	.....
12th election dist.	4559	2299	2260	4559	.....	.....	.....	.....	.....
13th election dist.	2689	1502	1187	2685	4	.....	.....	.....	.....
14th election dist.	1945	1019	926	1943	2	.....	.....	.....	.....
15th election dist.	2416	1187	1229	2414	2	.....	.....	.....	.....
16th election dist.	2535	1278	1257	2535	.....	.....	.....	.....	.....
17th election dist.	2790	1685	1105	2752	38	.....	.....	.....	.....
18th election dist.	4089	2313	1776	4020	69	.....	.....	.....	.....
19th election dist.	3224	2038	1186	3155	69	.....	.....	.....	.....
20th election dist.	2832	1744	1088	2769	63	.....	.....	.....	.....
21st election dist.	4667	2546	2121	4569	a97	.....	.....	.....	.....
22d election dist.	2395	1533	862	2311	84	.....	.....	.....	.....
23d election dist.	4021	2410	1611	3905	116	.....	.....	.....	.....
19th ward	86090	48125	37965	85494	a595	27689	563	17649	816
1st election dist.	1850	1382	468	1823	27	.....	.....	.....	.....
2d election dist.	2044	1312	732	2036	8	.....	.....	.....	.....
3d election dist.	1663	1097	566	1661	2	.....	.....	.....	.....
4th election dist.	1911	1217	694	1911	.....	.....	.....	.....	.....
5th election dist.	1291	814	477	1290	1	.....	.....	.....	.....
6th election dist.	2019	1197	822	2015	4	.....	.....	.....	.....
7th election dist.	2756	1583	1173	2751	5	.....	.....	.....	.....
8th election dist.	2512	1448	1064	2511	1	.....	.....	.....	.....
9th election dist.	1333	844	489	1331	2	.....	.....	.....	.....
10th election dist.	591	326	265	591	.....	.....	.....	.....	.....
11th election dist.	2210	1275	935	2012	198	.....	.....	.....	.....
12th election dist.	3472	2014	1458	3452	20	.....	.....	.....	.....
13th election dist.	9267	3303	5964	9194	a72	.....	.....	.....	.....
14th election dist.	2989	1820	1169	2984	5	.....	.....	.....	.....
15th election dist.	2780	1587	1193	2780	.....	.....	.....	.....	.....
16th election dist.	2411	1444	967	2396	15	.....	.....	.....	.....
17th election dist.	539	294	245	536	3	.....	.....	.....	.....
18th election dist.	4617	2758	1859	4576	41	.....	.....	.....	.....
19th election dist.	5552	2962	2590	5549	3	.....	.....	.....	.....
20th election dist.	2619	1562	1057	2614	5	.....	.....	.....	.....
21st election dist.	2672	1939	733	2647	25	.....	.....	.....	.....
22d election dist.	2681	1692	989	2662	19	.....	.....	.....	.....
23d election dist.	4091	2167	1924	4086	5	.....	.....	.....	.....
24th election dist.	4979	2400	2579	4979	.....	.....	.....	.....	.....
25th election dist.	2186	1325	861	2143	43	.....	.....	.....	.....
26th election dist.	2512	1523	989	2492	20	.....	.....	.....	.....
27th election dist.	3048	1532	1516	3040	8	.....	.....	.....	.....
28th election dist.	2239	1130	1109	2238	1	.....	.....	.....	.....
29th election dist.	2218	1375	843	2190	28	.....	.....	.....	.....
30th election dist.	2304	1338	966	2276	28	.....	.....	.....	.....
31st election dist.	2734	1465	1269	2728	6	.....	.....	.....	.....
20th ward	75407	42660	32747	73700	a1706	66048	1471	.....	.....
1st election dist.	4940	2647	2293	4928	12	.....	.....	.....	.....
2d election dist.	4705	2525	2180	4705	.....	.....	.....	.....	.....
3d election dist.	3827	2073	1754	3802	25	.....	.....	.....	.....
4th election dist.	2999	1607	1392	2999	.....	.....	.....	.....	.....
5th election dist.	2802	1410	1392	2802	.....	.....	.....	.....	.....
6th election dist.	3965	2223	1742	3965	.....	.....	.....	.....	.....
7th election dist.	3034	1678	1356	3011	23	.....	.....	.....	.....
8th election dist.	3072	1917	1155	3071	1	.....	.....	.....	.....
9th election dist.	2673	1676	997	2660	a12	.....	.....	.....	.....
10th election dist.	2566	1555	1011	2560	6	.....	.....	.....	.....
11th election dist.	4164	2569	1595	4083	81	.....	.....	.....	.....
12th election dist.	4992	2597	2395	4917	75	.....	.....	.....	.....
13th election dist.	4092	2553	1539	4086	6	.....	.....	.....	.....
14th election dist.	2319	1290	1029	2292	27	.....	.....	.....	.....
15th election dist.	4146	2286	1860	4002	144	.....	.....	.....	.....
16th election dist.	2847	1510	1337	2843	4	.....	.....	.....	.....
17th election dist.	2117	1422	695	1647	470	.....	.....	.....	.....
18th election dist.	4537	2575	1962	4413	124	.....	.....	.....	.....
19th election dist.	2846	1708	1138	2598	248	.....	.....	.....	.....
20th election dist.	2993	1791	1202	2615	378	.....	.....	.....	.....
21st election dist.	3422	1810	1612	3420	2	.....	.....	.....	.....
22d election dist.	2349	1238	1111	2281	68	.....	.....	.....	.....
21st ward	56703	33402	23301	56128	575	48649	368	.....	.....
1st election dist.	1714	1049	665	1714	.....	.....	.....	.....	.....
2d election dist.	1313	749	564	1313	.....	.....	.....	.....	.....
3d election dist.	2971	1551	1420	2971	.....	.....	.....	.....	.....
4th election dist.	2787	1533	1254	2787	.....	.....	.....	.....	.....
5th election dist.	2576	1424	1152	2576	.....	.....	.....	.....	.....
6th election dist.	2327	1299	1028	2327	.....	.....	.....	.....	.....
7th election dist.	2805	1411	1394	2804	1	.....	.....	.....	.....
8th election dist.	2910	1528	1382	2908	2	.....	.....	.....	.....
9th election dist.	2729	1416	1313	2724	5	.....	.....	.....	.....
10th election dist.	1966	1120	846	1952	14	.....	.....	.....	.....
11th election dist.	1971	1014	957	1971	.....	.....	.....	.....	.....
12th election dist.	3919	2090	1829	3916	3	.....	.....	.....	.....
13th election dist.	3260	2180	1080	3197	63	.....	.....	.....	.....
14th election dist.	2381	1662	719	2371	10	.....	.....	.....	.....
15th election dist.	2520	1720	800	2520	.....	.....	.....	.....	.....
16th election dist.	1776	1191	585	1736	40	.....	.....	.....	.....
17th election dist.	2241	1488	753	2174	67	.....	.....	.....	.....
18th election dist.	1922	1152	770	1888	34	.....	.....	.....	.....
19th election dist.	4702	2848	1854	4578	124	.....	.....	.....	.....
20th election dist.	4511	2824	1687	4404	107	.....	.....	.....	.....
21st election dist.	3402	2153	1249	3297	105	.....	.....	.....	.....
22d ward	71349	41694	29655	70938	k410	61579	146	.....	.....
1st election dist.	2143	1271	872	2142	1	.....	.....	.....	.....
2d election dist.	1237	757	480	1237	.....	.....	.....	.....	.....
3d election dist.	3957	2137	1820	3949	8	.....	.....	.....	.....
4th election dist.	4028	2264	1764	4004	24	.....	.....	.....	.....
5th election dist.	2498	1397	1101	2494	4	.....	.....	.....	.....
6th election dist.	3257	2060	1197	3211	46	.....	.....	.....	.....
7th election dist.	2060	1102	958	2055	5	.....	.....	.....	.....
8th election dist.	2219	1397	822	2158	61	.....	.....	.....	.....
9th election dist.	1858	1063	795	1851	7	.....	.....	.....	.....
10th election dist.	2310	1462	848	2240	70	.....	.....	.....	.....
11th election dist.	2554	1486	1068	2554	.....	.....	.....	.....	.....
12th election dist.	1692	1169	523	1690	2	.....	.....	.....	.....
13th election dist.	3489	2182	1307	3474	15	.....	.....	.....	.....
14th election dist.	2459	1526	933	2457	2	.....	.....	.....	.....
15th election dist.	4028	2513	1515	4005	23	.....	.....	.....	.....
16th election dist.	3581	1929	1652	3581	.....	.....	.....	.....	.....
17th election dist.	2925	1788	1137	2894	k30	.....	.....	.....	.....
18th election dist.	4662	2667	1995	4662	.....	.....	.....	.....	.....
19th election dist.	4424	2925	1499	4365	59	.....	.....	.....	.....
20th election dist.	3689	1918	1771	3688	1	.....	.....	.....	.....
21st election dist.	3243	1782	1461	3243	.....	.....	.....	.....	.....
22d election dist.	3193	1802	1391	3167	26	.....	.....	.....	.....
23d election dist.	2637	1347	1290	2637	.....	.....	.....	.....	.....
24th election dist.	3206	1750	1456	3180	26	.....	.....	.....	.....
Bedloe's Island (l)	97	41	56	96	1	4	.....	.....	.....
Blackwell's Isl'd (m)	5717	1391	4326	5659	a57	4511	70	.....	.....
Ellis's Island (b)	.....	.....	.....	.....	.....	5	.....	.....	.....
Governor's Island (l)	886	382	504	877	9	696	.....	.....	.....
Randall's Island (n)	1710	1511	199	1680	30	1921	32	.....	.....
Ward's Island (o)	1760	153	1607	1758	2	772	.....	.....	.....
NIAGARA.									
Cambria	2145	1764	381	2141	4	2307	1	2336	.....
Hartland (e)	3226	2687	539	3222	4	3251	5	3028	.....
Lewiston	2959	2169	790	2944	15	3336	43	2915	9
Lewiston	770	531	239	758	12	1137	23	.....	.....
Lockport (c)	3032	2289	743	3017	15	13314	209	12121	202
Lockport (d)	12426	8937	3489	12205	221	.....	.....	.....	.....
1st ward	3631	2660	971	3595	36	.....	.....	.....	.....
2d ward	2734	1787	947	2734	.....	.....	.....	.....	.....
3d ward	3936	2986	950	3802	134	.....	.....	.....	.....
4th ward	2125	1504	621	2074	51	.....	.....	.....	.....
Newfane	3097	2620	477	3095	2	3357	6	3263	8
Niagara	6832	4258	2574	6666	166	6361	242	1910	41
Niagara City	2276	1458	818	2267	9	.....	.....	.....	.....
Niagara Falls	3006	1853	1153	2866	140	.....	.....	.....	.....
Pendleton	1772	1298	474	1771	1	1833	.....	2166	.....
Pendleton	214	177	37	214	.....	.....	.....	.....	.....
Porter	2042	1607	435	2041	1	2352	1	2455	.....
Youngstown	476	334	142	476	.....	.....	.....	.....	.....
Royalton (e)	4726	3597	1129	4720	6	4790	3	3980	44
Middleport (e)	731	596	135	730	1	.....	.....	.....	.....
Wolcottsville	756	353	403	756	.....	.....	.....	.....	.....
Somerset	1862	1546	316	1857	5	2130	2	2154	.....
Wheatfield	3406	2000	1406	3406	.....	3481	3	2647	12
Tonawanda, pt. of (f)	687	430	257	687	.....	.....	.....	.....	.....
Wilson	2912	2438	474	2904	8	3370	2	2954	1
Wilson	661	584	77	655	6	.....	.....	.....	.....
ONEIDA.									
Annsville	2716	2288	428	2716	.....	2837	.....	2665	21
Taberg	400	300	100	400	.....	.....	.....	.....	.....
Augusta (g)	2067	1754	313	2063	4	2210	3	2266	5
Augusta Centre	147	131	16	147	.....	.....	.....	.....	.....
Knox Corners	208	182	26	208	.....	.....	.....	.....	.....
Oriskany Falls (g)	628	515	113	626	2	.....	.....	.....	.....
Ava	1160	971	189	1159	1	1260	.....	1037	.....
Boonville	4106	3418	688	4105	1	4202	10	3305	1
Boonville	1418	1168	250	1418	.....	.....	.....	.....	.....
Hawkinsville	150	.....	.....	.....	.....	.....	.....	.....	.....
Bridgewater	1258	991	267	1258	.....	1261	.....	1309	6
Bridgewater	230	202	28	230	.....	.....	.....	.....	.....
Camden	3687	3234	453	3674	13	3173	14	2796	24
Camden	1703	1465	238	1699	4	.....	.....	.....	.....
Deerfield	2045	1440	605	2041	4	2244	5	2277	10
Florence	2299	1714	585	2288	11	2775	27	2524	51
Floyd	1209	960	249	1209	.....	1438	2	1495	.....
Floyd Corners	95	79	16	95	.....	.....	.....	.....	.....
Forestport (h)	1276	1011	265	1272	4	.....	.....	.....	.....
Kirkland (i)	4912	3944	968	4846	66	4158	27	3377	44
Clark's Mills (i)	420	318	102	413	7	.....	.....	.....	.....
Clinton	1640	1375	265	1603	37	.....	.....	.....	.....
Franklin	379	261	118	379	.....	.....	.....	.....	.....
Manchester	158	131	27	158	.....	.....	.....	.....	.....
Lee (j)	2656	2392	264	2635	21	2788	8	3013	20
Delta (j)	270	262	8	270	.....	.....	.....	.....	.....

(a) Also 1 Chinese.
(b) In 1870 not separately returned.
(c) Exclusive of city of Lockport.
(d) In 1865 incorporated.
(e) Of Middleport: 109 in Hartland and 622 in Royalton.
(f) See note (g,) Erie County.
(g) Of Oriskany Falls: 599 in Augusta and 29 in Marshall.
(h) In 1870 Forestport from Remsen.
(i) Of Clark's Mills: 395 in Kirkland and 25 in Whitestown.
(j) Of Delta: 220 in Lee and 50 in Western.
(k) Also 1 Indian.
(l) In 1870 part of 1st ward, 9th election district.
(m) In 1870 part of 19th ward, 13th election district.
(n) In 1870 part of 12th ward, 18th election district.
(o) In 1870 part of 12th ward, 15th election district.

TABLE III.—STATE OF NEW YORK—Continued.

COUNTIES.	1870					1860		1850	
	Total.	Native.	Foreign.	White.	Colored.	White.	Colored.	White.	Colored.
ONEIDA—Cont'd.									
Lee Center	355	333	22	355					
West Branch	97	82	15	97					
Marcy (a)	1451	1067	384	1451		1687		1857	
Marshall (b) (c)	2145	1699	446	2133	d10	2120	14	2104	11
Deansville	195	181	14	194	1				
New Hartford	4037	2984	1053	4031	6	4383	12	4836	11
New Hartford	743	574	169	737	6				
Paris	3575	2835	740	3571	4	3756	6	4275	8
Cassville	152	140	12	152					
Clayville	944	667	277	944					
Holman City	75	75		73	2				
Sauquoit	459	397	62	459					
Remsen (e)	1184	906	278	1183	1	2670		2395	12
Remsen	289	208	81	288	1				
Rome						9701	g128	7804	114
Rome (f)	11000	8239	2761	10918	h71	3565	19		
1st ward	1196	941	255	1196		1214	8		
2d ward	2141	1398	743	2133	8	1605	5		
3d ward	2724	1836	888	2690	h23	746	6		
4th ward	1803	1427	376	1803					
5th ward	3136	2637	499	3096	40				
Sangerfield (c)	2513	2061	452	2473	40	2303	40	2350	21
Waterville (c)	1182	956	226	1177	5				
Steuben	1261	1023	238	1261		1530	11	1744	
Trenton (a)	3156	2542	614	3151	5	3497	7	3531	9
Gang Mills	104	84	20	104					
Holland Patent	320	277	43	320					
Prospect	312	253	59	312					
South Trenton	206	155	51	206					
Stittville (a)	243	203	40	243					
Trenton	294	241	53	293	1				
Trenton Falls	128	107	21	125	3				
Utica	28804	18955	9849	28583	d219	22316	213	17375	190
1st ward	1329	957	372	1319	10	1425	6		
2d ward	3383	1963	1420	3369	14	2675	20		
3d ward	4038	2929	1109	4035	3	3363	25		
4th ward	3866	2953	913	3715	151	3580	94		
5th ward	2532	1606	926	2530	2	3062	34		
6th ward	1938	1137	801	1931	7	4832	7		
7th ward	4583	3084	1499	4559	24	3379	27		
8th ward	2454	1548	906	2451	3				
9th ward	4681	2778	1903	4674	d5				
Vernon	2840	2379	461	2760	i35	2900	8	3055	38
Oneida Castle	262	241	21	262					
Vernon	391	332	59	382	9				
Verona	5757	4720	1037	5750	7	5951	16	5556	14
Durhamville, part of (j)	711	594	117	711					
Higginsville	219	189	30	219					
New London	453	416	37	453					
Verona	229	205	24	229					
Vienna	3180	2896	284	3176	4	3460		3389	4
McConnellsville	118	111	7	118					
North Bay	348	312	36	345	3				
Vienna	156	140	16	155	1				
West Vienna	113	110	3	113					
Western (k)	2423	2130	293	2387	36	2452	45	2510	6
Westernville	235								
Westmoreland	2952	2426	526	2940	12	3158	8	3285	6
Hampton	444	363	81	442	2				
Hecla	125	93	32	125					
Lowell	171	151	20	164	7				
Whitestown (l)	4339	3322	1017	4324	15	4333	34	6764	46
New York Mills	1264	859	405	1264					
Oriskany	584	462	122	583	1				
Pleasant Valley	87	55	32	87					
Walesville	115	103	12	113	2				
Whitesboro	964	798	166	962	2				
Yorkville	213	181	32	212	1				
ONONDAGA.									
Camillus	2423	2075	348	2416	7	2929	11	3100	5
Amboy	128	121	7	128					
Belle Isle	68	57	11	68					
Camillus	598	507	91	598					
Cicero (n)	2902	2673	229	2884	g17	3266	11	2971	9
Brewerton, part of (m)	322	303	19	315	7				
Cicero Corners	212	184	28	212					
Clay (n)	3156	2830	326	3143	13	3583		3392	10
Belgium	166	151	15	165	1				
Centerville (n)	289	273	16	287	2				
Euclid	138	126	12	138					
Three River Point	43	39	4	43					
De Witt	3105	2487	618	3103	2	3038	5	3282	20
Jamesville	402	345	57	402					
Orville	157	146	11	157					
Elbridge	3796	3196	600	3776	20	4458	51	3897	27

COUNTIES.	1870					1860		1850	
	Total.	Native.	Foreign.	White.	Colored.	White.	Colored.	White.	Colored.
ONONDAGA—Cont'd.									
Elbridge	463	423	40	462	1	544			
Jordan	1263	1104	159	1246	17	1456	32		
Fabius	2047	1872	175	2046	1	2305		2403	7
Apulia	181	167	14	181					
Fabius	378	356	22	378					
Geddes	4505	3075	1430	4496	9	2521	7	2011	
Geddes	3629	2443	1186	3620	9				
La Fayette	2233	2001	232	2226	7	2530	7	2526	7
Cardiff	147	145	2	147					
La Fayette	135	128	7	135					
Lysander (o)	4944	4369	575	4889	55	4731	10	5812	21
Baldwinsville (o)	2130	1831	299	2107	23				
Lysander	268	250	18	268					
Plainville	161	143	18	161					
Manlius	5833	5019	814	5814	19	6012	16	6283	15
Fayetteville	1402	1195	207	1393	9	1275	6		
Kirkville	150	144	6	150					
Manlius	879	772	107	879		868	5		
Manlius Center	100	90	10	100					
Manlius Station	200	175	25	200					
Marcellus	2337	1850	487	2333	4	2903	5	2758	1
Marcellus	428	362	66	427	1				
Marcellus Falls	140	109	31	140					
Onondaga	5530	4453	1077	5455	75	5080	33	5610	21
Navarino	83	80	3	83					
Onondaga	176	147	29	176					
Onondaga Valley	571	479	92	562	9				
South Onondaga	242	231	11	231	11				
Otisco	1602	1353	249	1596	6	1841	7	1799	5
Pompey	3314	2894	420	3313	1	3927	4	3997	9
Salina	2688	1992	696	2681	7	2378	22	2141	1
Liverpool	1555	1248	307	1555					
Skaneateles	4524	3304	1220	4499	25	4302	33	4060	21
Mottville	276	198	78	276					
Skaneateles	1409	1081	328	1391	18				
Spafford	1595	1441	154	1595		1812	2	1902	1
Syracuse	43051	29061	13990	42616	435	27798	321	21901	370
1st ward	4074	2839	1235	4073	1	3468		4459	55
2d ward	7096	3969	3127	7081	15	3985	31	7482	147
3d ward	2986	1930	1056	2968	18	2257	12	4631	23
4th ward	7027	4516	2511	7012	15	4226	66	5329	145
5th ward	6326	4449	1877	6319	7	2678	2		
6th ward	4111	3209	902	4085	26	3796	21		
7th ward	7015	4724	2291	6915	100	5066	70		
8th ward	4416	3425	991	4163	253	2322	119		
Tully	1560	1441	119	1558	2	1690		1559	
Van Buren (o)	3038	2724	314	3036	2	3027	10	3873	
Canton	223	197	26	223					
ONTARIO.									
Bristol	1551	1428	123	1551		1657		1731	2
Canadice	905	859	46	900	5	1026		1075	
Canandaigua	7274	5804	1470	7160	114	6904	171	6001	142
Canandaigua	4862	3714	1148	4754	108	4800	22		
East Bloomfield	2250	1812	438	2195	55	2152	11	2252	10
East Bloomfield	320	262	58	320					
Farmington	1896	1588	308	1891	5	1856	2	1874	2
Gorham	2389	2096	293	2388	1	2536	1	2639	6
Hopewell	1863	1588	275	1844	19	1941	9	1903	20
Manchester (p)	3546	3021	525	3497	49	3227	53	2904	36
Clifton Springs (p)	746	624	122	722	24				
Naples	2188	2093	95	2179	9	2066	1	2370	6
Naples	902	836	66	896	6				
Phelps (p)	5130	4504	626	5106	24	5526	60	5481	61
Phelps	1355	1195	160	1345	10				
Richmond	1622	1389	233	1617	5	1644	6	1841	11
Seneca	9188	7048	2140	8976	212	8140	308	8201	304
Geneva	5521	4176	1345	5325	196				
South Bristol	1218	1147	71	1218		1214	2	1121	8
Victor	2437	2003	434	2419	18	2389	15	2230	
Victor	506	444	62	502	4				
West Bloomfield	1651	1378	273	1637	14	1646		1696	2
ORANGE.									
Blooming Grove	2502	2164	338	2349	q145	2149	99	2055	129
Chester	2113	1825	288	1939	174	1723	126	1561	80
Chester	666	587	79	656	10				
Cornwall	5989	4570	1419	5861	128	4758	42	4369	102
Cornwall Landing	200								
West Point	942	527	415	937	5				
Crawford	2024	1782	242	2009	15	1963	40	1860	52
Deerpark	9387	7701	1686	9250	137	5039	147	3935	97
Port Jervis	6377	5226	1151	6343	34				
Goshen	3903	3295	608	3596	307	3258	222	2769	380
Goshen	2205	1833	372	2013	192				
Greenville (r)	1123	1080	43	1123		1198			
Hamptonburgh	1224	1039	185	1111	113	1208	87	1213	130

(a) Of Stittville: 28 in Marcy and 215 in Trenton.
(b) Of Oriskany Falls: 599 in Augusta and 29 in Marshall.
(c) Of Waterville: 152 in Marshall and 1,030 in Sangerfield.
(d) Also 2 Indians.
(e) In 1870 Forestport from Remsen.
(f) In 1870 Rome incorporated; includes the whole town.
(g) Also 1 Indian.
(h) Also 11 Indians.
(i) Also 45 Indians.
(j) See note (a,) Madison County. Total, 859: Native, 709; foreign, 150; white, 859.
(k) Of Delta: 220 in Lee and 50 in Western.
(l) Of Clark's Mills: 395 in Kirkland and 25 in Whitestown.
(m) See note (h,) Oswego County. Total, 518: Native, 484, foreign, 34; white 511; colored, 7.
(n) Of Centervillle: 46 in Cicero and 242 in Clay.
(o) Of Baldwinsville: 1,401 in Lysander and 729 in Van Buren.
(p) Of Clifton Springs: 641 in Manchester and 105 in Phelps.
(q) Also 8 Indians.
(r) In 1853 Greenville from Minisink.

TABLE III.—STATE OF NEW YORK—Continued.

COUNTIES.	1870					1860		1850	
	Total.	Native.	Foreign.	White.	Colored.	White.	Colored.	White.	Colored.
ORANGE—Cont'd.									
Minisink (a) (b)	1443	1353	90	1429	14	1240	26	4849	123
Monroe	4666	3993	673	4619	47	3934	41	4216	64
Montgomery	4536	3771	759	4367	169	3784	189	3722	211
Montgomery	960	862	98	898	62				
Walden	1254	961	293	1252	2				
Mount Hope	1842	1622	220	1825	17	1557	18	1493	19
Newburgh (c)	3541	2920	621	3405	136	14660	536	10921	494
Newburgh (d)	17014	12668	4346	16457	557				
1st ward	5062	3616	1446	4611	451				
2d ward	5318	3927	1391	5276	42				
3d ward	3124	2602	522	3089	35				
4th ward	3510	2523	987	3481	29				
New Windsor	2482	1952	530	2423	59	2435	17	2328	129
Wallkill	9477	7846	1631	9228	249	6352	251	4732	210
Middletown	6049	4878	1171	5892	157				
1st ward	1437	1095	342	1425	12				
2d ward	1280	1091	189	1271	9				
3d ward	1263	1043	220	1241	22				
4th ward	2069	1649	420	1955	114				
Warwick	5736	5284	452	5551	185	4447	181	4658	244
Florida	459	430	29	422	37				
Warwick	938	852	86	920	18				
Wawayanda (b)	1900	1772	128	1828	72	1995	90		
ORLEANS.									
Barre (e)	6756	5732	1024	6691	65	7172	56	6404	33
Albion	3322	2736	586	3266	56	2970		2231	20
Carlton	2327	2044	283	2319	8	2445	2	2800	9
Clarendon	1668	1467	201	1660	8	1824	7	1809	
Gaines (e)	2196	1907	289	2190	6	2538	4	2716	6
Eagle Harbor (e)	315								
Gaines	250								
Kendall	1744	1547	197	1744		1920		2289	
Murray	2522	2179	343	2519	3	2688	4	2512	8
Ridgeway (f)	5096	4067	1029	5047	49	4658	48	4548	43
Jeddo	124	97	27	124					
Medina (f)	2821	2152	669	2776	45				
Ridgeway	118	106	12	118					
Shelby (f)	3366	2801	565	3341	25	3321	5	3073	9
Yates	2014	1702	312	2006	8	2100	5	2242	
Lyndonville	400								
OSWEGO.									
Albion	2359	2187	172	2356	3	2347	1	2010	
Amboy	1431	1272	159	1431		1402		1132	
Boylston	1053	983	70	1053		909		661	
Constantia	3437	2970	467	3406	31	3379	34	2472	23
Cleveland	895	711	184	886	9	891	8		
Constantia	587	500	87	587					
Granby	3972	3308	664	3964	g7	4044	13	3357	11
Oswego Falls	1119	751	368	1119					
Hannibal	3234	3002	232	3221	13	3242	4	2857	
Hannibal	454	416	38	451	3				
Hastings	3058	2724	334	3058		3342	3	2920	
Brewerton, part of (h)	196	181	15	196					
Caughdenoy	220	204	16	220					
Central Square	359	323	36	359					
Mexico (i)	3802	3488	314	3773	29	4050	24	4216	5
Mexico	1204	1120	84	1183	21				
Texas	150								
New Haven	1764	1617	147	1761	3	2070	3	2015	
Orwell	1215	1161	54	1215		1436		1106	
Oswego	3043	2447	596	3039	4	3166	14	2445	
Oswego	20910	13989	6921	20777	g132	16716	100	12104	101
1st ward	4030	2502	1528	4022	8	4030	38		
2d ward	2307	1411	896	2286	21	3247	21		
3d ward	3371	2453	918	3314	57	4948	35		
4th ward	2766	1960	806	2750	16	4491	0		
5th ward	2394	1520	874	2376	18				
6th ward	2345	1777	568	2344	1				
7th ward	1353	870	483	1345	g7				
8th ward	2344	1496	848	2340	4				
Palermo	2052	1925	127	2050	2	2075	13	2044	9
Parish	1929	1860	69	1929		2027		1799	
Redfield (i)	1324	962	362	1322	2	1087		752	
Richland	3975	3627	348	3972	3	4127	1	4077	2
Sandy Creek	2629	2489	140	2627	2	2431		2451	5
Sandy Creek	986	937	49	985	1				
Schroeppel	3987	3644	343	3972	15	3987	24	3236	22
Hinmansville	154	145	9	151					
Phoenix	1418	1314	104	1418				870	2
Scriba	3065	2698	367	3058	7	3263	19	2734	4
Volney	6565	5716	849	6512	53	7965	80	5277	33
Fulton	3507	2984	523	3484	23			2329	15
West Monroe	1304	1183	121	1304		1414	2	1197	
Williamstown	1833	1434	399	1833		1144		1121	

(a) In 1853 Greenville from Minisink.
(b) In 1850 Wawayanda from Minisink.
(c) Exclusive of city of Newburgh.
(d) In 1865 incorporated.
(e) Of Eagle Harbor: 50 in Barre and 265 in Gaines.
(f) Of Medina: 1,968 in Ridgeway and 853 in Shelby.
(g) Also 1 Indian.
(h) See note (m,) Onondaga County.

COUNTIES.	1870					1860		1850	
	Total.	Native.	Foreign.	White.	Colored.	White.	Colored.	White.	Colored.
OTSEGO.									
Burlington	1476	1417	59	1476		1817	1	1835	
Butternuts	2174	2045	129	2165	9	2359	6	1922	6
Butternuts	675	654	21	671	4				
Cherry Valley (j)	2337	2101	236	2336	1	2551	1	4177	9
Cherry Valley	930	787	143	930					
Decatur	802	797	5	801	1	902		927	
Edmeston	1744	1692	52	1744		1804		1884	1
Exeter	1256	1167	89	1255	1	1562	8	1526	
Hartwick	2339	2264	75	2338	1	2495	1	2351	1
Laurens	1919	1888	31	1917	2	1935	1	2168	
Maryland	2402	2305	97	2388	14	2225	3	2147	5
Schenevus	549	518	31	548	1				
Middlefield	2868	2599	269	2843	25	2793	32	3112	19
Milford	2301	2214	87	2297	4	2199	11	2221	6
Morris	2253	2155	98	2240	13	2307	13	2126	29
New Lisbon	1545	1467	78	1544	1	1732	1	1773	
Oneonta	2568	2497	71	2568		2147	11	1888	14
Oneonta	1061	1000	61	1061					
Otego	2052	2007	45	2047	5	1957		1792	
Otsego	4590	4132	458	4526	64	4273	30	3872	29
Cooperstown						1569	28		
Pittsfield	1469	1391	78	1422	47	1463	17	1581	10
Plainfield	1248	1066	182	1242	(k)	1350	4	1444	6
Richfield	1831	1676	155	1811	20	1631	17	1495	7
Richfield Springs	696	644	52	679	17				
Roseboom (j)	1589	1522	67	1589		1861	9		
Springfield	2022	1842	180	2022		2381	9	2321	1
Unadilla	2555	2483	72	2542	13	2690	12	2442	21
Unadilla	875	847	28	864	11				
Westford	1300	1276	24	1300		1382		1422	1
Worcester	2327	2231	96	2319	8	2134	20	2037	10
PUTNAM.									
Carmel	2797	2342	455	2755	42	2525	34	2419	23
Carmel	590	505	85	590					
Kent	1547	1411	136	1536	11	1471	8	1550	7
Patterson	1418	1257	161	1400	18	1454	47	1343	28
Phillipstown	5117	4094	1023	5110	7	4515	15	5051	12
Cold Spring	3086	2317	769	3084	2	2760	10		
Putnam Valley	1566	1503	63	1566		1582	1	1626	
Southeast	2975	2362	613	2933	42	2272	78	2011	68
QUEENS.									
Flushing	14650	9984	4666	13834	816	9514	674	4735	641
College Point	3652	1980	1672	3626	26				
Flushing	6223	4625	1598	5703	520				
White Stone	1907	1322	585	1892	15				
Hempstead	13999	12619	1380	13588	l409	11993	383	8411	400
Hempstead	2316	2063	253	2185	l129				
Jamaica	7745	5884	1861	7334	g410	6122	393	3880	367
Jamaica	3791	2917	874	3504	287				
Newtown	20274	12539	7735	19845	g428	13372	353	6814	394
Astoria	5204	3213	1991	5122	82				
Columbusville	1251	813	438	1150	101				
Hunter's Point	1596	935	661	1566	30				
Long Island City	3867	2300	1567	3865	2				
Newtownville	2108	1485	623	2031	77				
Ravenswood	1536	958	578	1503	33				
North Hempstead	6540	5301	1239	5646	m893	4698	721	3524	767
Port Washington	804	741	63	746	58				
Roslyn	655	558	97	580	75				
Oyster Bay	10595	8401	2194	9760	835	8305	863	6018	882
Oyster Bay	889	810	79	854	35				
RENSSELAER.									
Berlin	2088	1791	297	2088		2211	12	2003	2
Brunswick	3128	2709	419	3121	7	3103	7	3137	9
East Greenbush (n)	1845	1449	396	1832	13	1584	23		
Grafton	1599	1485	114	1597	2	3927	3	2033	
Greenbush (n)	6202	4655	1547	6161	41	1834	65	4867	78
Hoosick	5728	4417	1311	5694	34	4390	56	3688	36
Lansingburgh	6804	5153	1651	6688	116	5459	118	5614	138
Lansingburgh	6372	4796	1576	6256	116				
Nassau	2705	2525	180	2698	7	3025	14	3241	20
Brainard	168	160	8	167	1				
East Nassau	192	190	2	192					
Nassau	348	312	36	347	1				
North Greenbush (n)	3058	2562	496	3025	g32	2153	17		
Bath	1465	1269	196	1439	g25				
Winant's Kill	140	127	13	140					
Petersburgh	1732	1642	90	1732		3805	2	1895	13
Pittstown (o)	4093	3436	657	4059	34	1696	21	3693	39
Johnsonville	500	200	300	499	1				
Valley Falls (o)	600								
Poestenkill	1769	1547	222	1769		1832	1	2086	6
Sand Lake	2633	2209	424	2632	1	2494	8	2544	15
Sand Lake	503	440	63	503					
West Sand Lake	315	273	42	315					

(i) In 1800 Redfield from Mexico.
(j) In 1854 Roseboom from Cherry Valley.
(k) Also 6 Indians.
(l) Also 2 Indians.
(m) Also 1 Chinese.
(n) In 1855 East Greenbush and North Greenbush from Greenbush.
(o) Of Valley Falls: 400 in Pittstown and 200 in Schaghticoke.

TABLE III.—STATE OF NEW YORK—Continued.

COUNTIES.	1870					1860		1850	
	Total.	Native.	Foreign.	White.	Colored.	White.	Colored.	White.	Colored.
RENSSELAER—Cont'd.									
Schaghticoke (s)	3125	2489	636	3102	23	2917	12	3248	42
Hart's Falls	1111	806	305	1103	8	.....	.....	.....	.....
Schodack	4442	3635	807	4403	39	3920	73	3404	105
Castleton	580	300	280	578	2	.....	.....	.....	.....
Stephentown	2133	1978	155	2117	16	2296	15	2615	7
Troy	46465	30246	16219	46047	418	38621	a611	28276	509
1st ward	3780	[illegible]69	1211	3593	187	4071	202	3891	141
2d ward	4201	[illegible]06	1195	4107	94	4778	a177	4208	76
3d ward	2214	1617	597	2183	31	2606	93	2619	175
4th ward	3785	2920	865	3744	41	4682	67	4011	43
5th ward	3605	2513	1092	3599	6	2955	9	1804	14
6th ward	3899	2160	1739	3892	7	2918	8	4131	8
7th ward	7095	4886	2209	7075	20	4295	14	4903	20
8th ward	7131	4089	3042	7113	18	5024	12	2709	32
9th ward	6433	3343	3090	6424	9	3919	24	.....	.....
10th ward	4322	3143	1179	4317	5	3373	5	.....	.....
RICHMOND.									
Castleton (b)	9504	5922	3582	9427	77	6719	59	5287	102
New Brighton	7495	4591	2904	7467	28	.....	.....	.....	.....
Middletown (b)	7589	4743	2846	7389	200	6024	219	.....	.....
Northfield	5949	4895	1054	5830	119	4767	74	3937	83
Port Richmond	3028	2393	635	2955	73	.....	.....	.....	.....
Southfield (b)	5082	3284	1798	5014	68	3595	50	2456	253
Westfield	4905	4072	833	4582	323	3728	257	2791	152
Tottenville	1571	1422	149	1508	63	.....	.....	.....	.....
ROCKLAND.									
Clarkstown (d)	4137	3403	734	4014	123	3737	137	2961	150
Rockland Lake	510	386	124	495	15	.....	.....	.....	.....
Haverstraw (c)	6412	4188	2224	6297	115	8054	69	5836	49
Warren	3469	2314	1155	3368	101	2676	47	.....	.....
Orangetown (d)	6810	5687	1123	6384	426	6814	246	4465	304
Nyack (d)	3438	2944	494	3237	201	.....	.....	.....	.....
Piermont	1703	1296	407	1602	101	.....	.....	.....	.....
Ramapo	4649	4155	494	4589	g59	3338	97	3104	93
Stony Point (c)	3205	2430	775	3200	5	.....	.....	.....	.....
SARATOGA.									
Ballston (f)	2180	1859	321	2168	12	2214	20	2248	21
Charlton	1607	1400	207	1587	20	1743	9	1878	24
Clifton Park	2657	2336	321	2615	42	2753	51	2813	55
Corinth	1500	1399	101	1499	1	1558	.....	1501	.....
Day	1127	1066	61	1127	.....	1209	.....	1045	.....
Edinburgh	1405	1380	25	1405	.....	1476	3	1323	13
Batchellorsville	216	215	1	216	.....	.....	.....	.....	.....
Galway	2174	1867	307	2172	2	2423	4	2144	14
Greenfield	2698	2440	258	2672	26	2946	24	2877	13
Hadley	1039	892	147	1037	2	1013	4	1003	.....
Halfmoon (e)	3093	2683	410	3088	5	3122	8	2768	20
Mechanicsville (e)	1075	830	245	1065	10	.....	.....	.....	.....
Malta	1212	1071	141	1196	16	1226	14	1337	12
Milton (f)	4946	4094	852	4884	62	5139	115	4147	73
Ballston Spa (f)	2970	2480	490	2931	39	.....	.....	.....	.....
Moreau	2256	1904	352	2241	g14	2176	34	1809	25
South Glens Falls	1047	787	260	1047	.....	.....	.....	.....	.....
Northumberland	1655	1490	165	1630	25	1637	29	1763	12
Providence	1155	1084	71	1150	5	1441	2	1458	.....
Saratoga	4052	3222	830	4031	21	3195	12	3475	17
Schuylerville	1367	1172	195	1361	6	1344	4	.....	.....
Victory Mills	870	504	366	870	.....	636	.....	.....	.....
Saratoga Springs	8537	6892	1645	8223	h309	7249	247	4458	192
Saratoga Springs	7516	5989	1527	7223	h288	.....	.....	.....	.....
Stillwater (e)	3401	2833	568	3345	g55	3188	50	2898	69
Stillwater	737	654	83	716	21	.....	.....	.....	.....
Waterford	3631	2757	874	3572	59	3217	43	2634	49
Waterford	3071	2334	737	3017	54	.....	.....	.....	.....
Wilton	1204	1151	53	1197	7	1477	22	1449	9
SCHENECTADY.									
Duanesburgh	3042	2922	120	3040	2	3212	10	3453	11
Glenville	2973	2572	401	2956	17	3168	24	3341	66
Niskayuna (t)	1105	891	214	1103	2	779	10	764	19
Princetown	846	804	42	846	.....	995	1	1025	6
Rotterdam	2355	2060	295	2344	11	2204	20	2413	33
Schenectady	11026	8412	2614	10890	136	9400	a176	8670	251
1st ward	1482	1188	294	1473	9	1563	22	.....	.....
2d ward	1515	1214	301	1507	8	1513	9	.....	.....
3d ward	2753	1785	968	2703	50	2259	a72	.....	.....
4th ward	2931	2405	526	2900	31	2300	40	.....	.....
5th ward	2345	1820	525	2307	38	1759	33	.....	.....
SCHOHARIE.									
Blenheim	1437	1410	27	1434	3	1357	10	1294	20

COUNTIES.	1870					1860		1850	
	Total.	Native.	Foreign.	White.	Colored.	White.	Colored.	White.	Colored.
SCHOHARIE—Cont'd.									
Broome	1834	1821	13	1834	.....	2182	.....	2268	.....
Carlisle	1730	1707	23	1727	3	1760	.....	1816	1
Cobleskill	2847	2708	139	2798	49	2331	26	2207	22
Cobleskill	1030	951	79	990	40	.....	.....	.....	.....
Conesville	1314	1291	23	1313	1	1478	.....	1581	1
Esperance	1276	1236	40	1261	15	1388	21	1389	39
Fulton	2700	2675	25	2696	4	2921	23	2551	15
Gilboa	2227	2156	71	2226	1	2532	9	3016	8
Jefferson	1712	1680	32	1711	1	1715	1	1748	.....
Middleburgh	3180	3085	95	3124	56	3209	50	2893	74
Middleburgh	863	834	29	822	41	.....	.....	.....	.....
Richmondville	2307	2256	51	2297	10	2019	4	1651	15
Richmondville	630	621	9	630	.....	.....	.....	.....	.....
Schoharie	3207	3055	152	2963	244	2809	281	2398	190
Schoharie	1200	.....	.....	.....	.....	.....	.....	.....	.....
Seward	1765	1733	32	1761	4	1936	12	2194	9
Sharon	2648	2540	108	2626	22	2714	40	2554	78
Sharon Springs	520	.....	.....	.....	.....	.....	.....	.....	.....
Summit	1631	1599	32	1631	.....	1923	1	1799	1
Wright	1525	1487	38	1512	13	1711	6	1711	5
SCHUYLER.									
Catharine (i) (j)	1629	1612	17	1602	27	3649	39	.....	.....
Cayuta (j)	641	635	6	634	7	708	.....	.....	.....
Dix (j) (k)	4282	3910	372	4237	45	2899	9	.....	.....
Watkins	2639	2325	314	2595	44	.....	.....	.....	.....
Hector (u)	4905	4745	160	4874	31	5585	38	.....	.....
Montour (i) (k)	1828	1725	103	1789	39	.....	.....	.....	.....
Havana (k)	1273	1174	99	1235	38	.....	.....	.....	.....
Orange (r)	1960	1843	117	1952	8	2360	4	.....	.....
Reading (r)	1751	1543	208	1728	23	1445	8	.....	.....
Tyrone (r)	1993	1928	65	1987	6	2094	2	.....	.....
SENECA.									
Covert	2238	1933	305	2230	8	2396	14	2248	5
Fayette (l)	3364	3114	250	3351	13	3732	10	3772	14
Junius	1420	1294	126	1403	17	1316	.....	1514	2
Lodi	1825	1725	100	1812	13	2058	9	2251	18
Ovid	2403	2122	281	2354	49	2500	38	2214	34
Ovid	724	646	78	698	26	732	28	.....	.....
Romulus	2223	1892	331	2221	2	2168	2	2048	2
Seneca Falls	6860	5507	1353	6814	46	5935	25	4272	24
Seneca Falls	5890	4999	891	5854	36	1205	1	.....	.....
Tyre	1280	1166	114	1277	3	1436	1	1355	1
Varick	1741	1631	110	1715	26	1884	20	1856	16
Waterloo (l)	4469	3594	875	4407	62	4500	94	3730	65
Waterloo (l)	4086	3286	800	4042	44	3305	70	.....	.....
STEUBEN.									
Addison (m) (n)	2218	2017	201	2186	32	1698	17	3709	12
Avoca	1740	1675	65	1735	5	1884	1	1574	.....
Avoca	492	475	17	489	3	.....	.....	.....	.....
Bath (o)	6236	5669	567	6112	124	4994	135	6030	155
Kanona	190	.....	.....	.....	.....	.....	.....	.....	.....
Bradford	1080	1077	3	1069	11	1178	33	1975	35
Cameron (m)	1334	1283	51	1334	.....	1569	.....	1700	1
Cameron	161	150	11	161	.....	.....	.....	.....	.....
Campbell	1989	1828	161	1986	3	1621	1	1175	.....
Canisteo	2435	2318	117	2434	1	2337	.....	2026	4
Caton	1544	1460	84	1541	3	1533	17	1210	4
Cohocton	2710	2413	297	2699	11	2516	19	1988	5
Corning (p)	6502	5397	1105	6419	83	5925	78	.....	.....
Corning	4018	3084	934	3974	44	.....	.....	.....	.....
Gibson	372	360	12	360	12	.....	.....	.....	.....
Knoxville	785	735	50	766	19	.....	.....	.....	.....
Dansville (q)	1981	1791	190	1981	.....	2187	.....	2545	.....
Erwin	1977	1771	206	1969	8	1810	49	1400	35
Fremont (q)	1119	1091	28	1114	5	1116	1	.....	.....
Greenwood	1394	1275	119	1393	1	1306	.....	1185	.....
Greenwood Centre	100	.....	.....	.....	.....	.....	.....	.....	.....
Hartsville	993	948	45	993	.....	1154	.....	854	.....
Hornby	1202	1156	46	1202	.....	1286	5	1314	.....
Hornellsville (q)	5837	4949	888	5821	16	4208	22	2624	13
Hornellsville	4552	3770	782	4542	10	.....	.....	.....	.....
Howard (q)	2122	1976	146	2122	.....	2745	(g)	3242	2
Howard	167	.....	.....	.....	.....	.....	.....	.....	.....
Jasper	1683	1655	28	1682	1	1850	.....	1749	.....
Jasper Four Corners	200	.....	.....	.....	.....	.....	.....	.....	.....
Lindley	1251	1189	62	1246	5	879	7	675	11
Orange (r)	.....	.....	.....	.....	.....	.....	.....	2055	.....
Painted Post (p)	.....	.....	.....	.....	.....	.....	.....	4334	38
Prattsburgh	2479	2367	112	2440	39	2722	68	2752	34
Prattsburgh	639	605	34	633	6	.....	.....	.....	.....

(a) Also 3 Indians.
(b) In 1860 Middletown from Castleton and Southfield.
(c) In 1865 Stony Point from Haverstraw.
(d) Of Nyack: 432 in Clarkstown and 3,006 in Orangetown.
(e) Of Mechanicsville: 581 in Halfmoon and 494 in Stillwater.
(f) Of Ballston Spa: 344 in Ballston and 2,626 in Milton.
(g) Also 1 Indian.
(h) Also 5 Indians.
(i) In 1860 Montour from Catharine.
(j) In 1854 from Chemung County.
(k) Of Havana: 100 in Dix and 1,173 in Montour.
(l) Of Waterloo: 646 in Fayette and 3,440 in Waterloo.
(m) In 1856 Rathbone from Addison, Cameron, and Woodhull.
(n) In 1859 Tuscarora from Addison.
(o) In 1859 Savona from Bath; in 1862 re-annexed to Bath.
(p) In 1852 name changed from Painted Post to Corning.
(q) In 1854 Fremont from Dansville, Hornellsville, Howard, and Wayland.
(r) In 1854 Orange, Reading, and Tyrone from Steuben County to Schuyler County.
(s) Of Valley Falls: 400 in Pittstown and 200 in Schaghticoke.
(t) Exclusive of city of Schenectady.
(u) In 1854 from Tompkins County.

TABLE III.—STATE OF NEW YORK—Continued.

COUNTIES.	1870					1860		1850	
	Total.	Native.	Foreign.	White.	Colored.	White.	Colored.	White.	Colored.
STEUBEN—Cont'd.									
Pultney	1393	1355	38	1391	2	1470	.....	1815	.....
Rathbone (a)	1357	1237	120	1353	(b)	1380	1	.....	.....
Reading (c)	.....	.....	.....	.....	.....	.....	.....	1434	.....
Savona (d)	.....	.....	.....	.....	.....	1394	.....	.....	.....
Thurston	1215	1173	42	1214	1	1099	1	718	8
Troupsburgh	2281	2213	68	2281	.....	2096	.....	1754	.....
Troupsburgh Centre	100	.....	.....	.....	.....	.....	.....	.....	.....
Tuscarora (e)	1528	1457	71	1528	.....	1566	.....	.....	.....
Tyrone (c)	.....	.....	.....	.....	.....	.....	.....	1893	1
Urbana	2082	1917	165	2072	10	1982	1	2068	11
Hammondsport	602	529	73	593	9	.....	.....	.....	.....
Wayland (f)	2553	2017	536	2553	.....	2790	19	2067	.....
Wayne	891	868	23	889	2	944	.....	1347	.....
West Union	1264	1017	247	1264	.....	1392	.....	950	.....
Wheeler	1330	1314	16	1311	19	1376	.....	1471	.....
Woodhull (a)	1997	1960	37	1996	1	2207	.....	1767	2
Woodhull	392	381	11	392	.....	.....	.....	.....	.....
ST. LAWRENCE.									
Brasher	3342	2511	831	3342	.....	3377	.....	2582	.....
Brasher Falls	450	.....	.....	.....	.....	.....	.....	.....	.....
Brasher Iron Works	250	.....	.....	.....	.....	.....	.....	.....	.....
Helena	150	.....	.....	.....	.....	.....	.....	.....	.....
Canton	6014	4871	1143	6011	3	6379	.....	4682	3
Canton	1681	1401	280	1680	1	1560	.....	.....	.....
Rensselaer Falls	395	308	87	395	.....	.....	.....	.....	.....
Clifton (g)	221	142	79	220	1	.....	.....	.....	.....
Colton	1719	1403	316	1719	.....	1400	.....	506	.....
Colton	633	518	115	633	.....	.....	.....	.....	.....
De Kalb	3116	2585	531	3111	5	3180	2	2388	1
De Peyster	1138	889	249	1138	.....	1249	.....	905	1
Edwards	1076	961	115	1076	.....	1287	.....	1023	.....
Fine	603	511	92	603	.....	519	.....	293	.....
Fowler	1785	1609	176	1784	1	1808	.....	1813	.....
Fullersville	149	137	12	148	1	.....	.....	.....	.....
Hailesboro	177	164	13	177	.....	.....	.....	.....	.....
Little York	117	112	5	117	.....	.....	.....	.....	.....
Gouverneur	3539	2834	705	3536	3	3192	9	2778	5
Gouverneur	1627	1252	375	1626	1	.....	.....	.....	.....
Hammond	1757	1315	412	1756	1	1900	2	1819	.....
Hermon	1792	1610	182	1792	.....	1690	.....	1690	.....
Hermon	573	521	52	573	.....	.....	.....	.....	.....
Hopkinton	1907	1674	233	1902	5	1988	.....	1476	.....
Hopkinton	200	185	15	200	.....	.....	.....	.....	.....
Lawrence	2577	2142	435	2577	.....	2828	.....	2214	.....
Lawrenceville	350	315	35	350	.....	.....	.....	.....	.....
Nicholville	300	275	25	300	.....	.....	.....	.....	.....
North Lawrence	550	440	110	550	.....	.....	.....	.....	.....
Lisbon	4475	3335	1140	4475	.....	5640	.....	5295	.....
Louisville	2132	1556	576	2131	1	2303	7	2154	.....
Macomb	1673	1391	282	1673	.....	1816	.....	1197	.....
Pope's Mills	76	56	20	76	.....	.....	.....	.....	.....
Madrid (h)	2071	1648	423	2063	8	1977	1	4856	.....
Madrid	670	540	130	670	.....	.....	.....	.....	.....
Massena	2560	2047	513	2547	13	2914	11	2862	8
Massena	483	364	119	478	5	.....	.....	.....	.....
Morristown	1954	1624	330	1953	1	2284	.....	2274	.....
Norfolk	2441	1918	523	2436	5	2328	1	1753	.....
Norfolk	540	413	127	540	.....	.....	.....	.....	.....
Ogdensburg (i)	10076	6004	4072	10058	18	7385	24	.....	.....
1st ward	3203	1963	1240	3189	14	.....	.....	.....	.....
2d ward	2889	1582	1307	2889	.....	.....	.....	.....	.....
3d ward	3984	2459	1525	3980	4	.....	.....	.....	.....
Oswegatchie (y)	3018	2135	883	3016	2	10795	(j)	7736	20
Parishville	2241	1976	265	2240	1	2296	.....	2132	.....
Parishville	312	289	23	311	1	.....	.....	.....	.....
Pierrepont (g)	2391	2127	264	2391	.....	2267	.....	1458	1
Ellsworth	179	166	13	179	.....	.....	.....	.....	.....
Pitcairn	667	635	32	666	1	577	.....	503	.....
Potsdam	7774	6188	1586	7763	k3	6735	2	5349	.....
Potsdam	2891	2294	597	2881	k2	.....	.....	.....	.....
Potsdam Junction	966	701	265	965	1	.....	.....	.....	.....
Rossie	1661	1321	340	1661	.....	1609	.....	1471	.....
Rossie	149	127	22	149	.....	.....	.....	.....	.....
Somerville	113	109	4	113	.....	.....	.....	.....	.....
Wegatchie	201	157	44	201	.....	.....	.....	.....	.....
Russell	2688	2395	293	2688	.....	2380	.....	1808	.....
Russell	335	308	27	335	.....	.....	.....	.....	.....
Stockholm	3819	3312	507	3819	.....	4074	.....	3661	.....
Waddington (h)	2599	1908	691	2599	.....	2768	.....	.....	.....
Waddington	710	487	223	710	.....	789	.....	.....	.....
SUFFOLK.									
Brookhaven	10159	9619	540	9771	l365	9466	457	8084	511
East Hampton	2372	2212	160	2181	p159	2090	177	1942	180
SUFFOLK—Cont'd.									
Huntington	10704	9225	1479	10230	m473	8493	431	7035	446
Amityville	500	.....	.....	.....	.....	.....	.....	.....	.....
Babylon	1225	.....	.....	.....	.....	.....	.....	.....	.....
Cold Springs	730	.....	.....	.....	.....	.....	.....	.....	.....
Huntington	2433	.....	.....	.....	.....	.....	.....	.....	.....
Northport	1060	.....	.....	.....	.....	.....	.....	.....	.....
Islip	4597	3688	909	[illegible]	162	3714	n122	2419	183
Bay Shore	1200	.....	.....	.....	.....	.....	.....	.....	.....
Sayville	1200	.....	.....	.....	.....	.....	.....	.....	.....
Riverhead	3461	3190	271	3403	58	3000	44	2496	44
Jamesport	323	312	11	321	2	.....	.....	.....	.....
Riverhead (o)	1296	1189	107	1252	44	.....	.....	.....	.....
Shelter Island	645	571	74	632	13	494	12	371	15
Smithtown	2136	1890	246	1921	j213	1928	202	1747	225
Southampton (o)	6135	5704	431	5847	q188	6623	r175	6088	413
Atlanticville	179	176	3	179	.....	.....	.....	.....	.....
Bridgehampton	1334	1237	97	1286	m47	.....	.....	.....	.....
Eastport	135	134	1	135	.....	.....	.....	.....	.....
Flanders	160	160	.....	160	.....	.....	.....	.....	.....
Good Ground	504	500	4	503	1	.....	.....	.....	.....
North Haven	112	104	8	112	.....	.....	.....	.....	.....
Quogue	137	130	7	104	33	.....	.....	.....	.....
Red Creek	46	46	.....	46	.....	.....	.....	.....	.....
Sag Harbor	1723	1464	259	1700	23	.....	.....	.....	.....
Shinnecock	97	97	.....	.....	(s)	.....	.....	.....	.....
Southampton	943	904	39	922	j19	.....	.....	.....	.....
Speonk	174	173	1	174	.....	.....	.....	.....	.....
West Hampton	439	431	8	411	28	.....	.....	.....	.....
Southold	6715	5948	767	6536	b175	5653	j178	4623	100
Greenport	1819	1615	204	1715	m103	.....	.....	.....	.....
SULLIVAN.									
Bethel	2736	2343	393	2735	1	2853	1	2086	1
Callicoon (t)	2763	1912	851	2763	.....	2771	.....	1981	.....
Cochecton (u)	1490	1064	426	1490	.....	3174	.....	1669	2
Delaware (u)	1998	1440	558	1993	5	.....	.....	.....	.....
Fallsburgh	3206	2829	377	3189	17	3311	22	2612	14
Forrestburgh	915	748	167	915	.....	911	.....	710	5
Fremont (t)	2218	1674	544	2218	.....	1727	1	.....	.....
Highland (v)	958	800	158	944	14	986	7	.....	.....
Liberty	3389	2994	395	3377	12	3009	7	2610	2
Lumberland (v)	1065	911	154	1064	1	970	.....	2635	.....
Mamakating	4866	4064	802	4827	39	3788	40	4061	46
Wurtsboro	797	656	141	790	7	.....	.....	.....	.....
Neversink	2458	2345	113	2456	2	2486	.....	2277	4
Rockland	1946	1717	229	1944	2	1616	.....	1175	.....
Thompson	3514	3105	409	3508	6	3818	16	3172	26
Monticello	912	.....	.....	.....	.....	.....	.....	.....	.....
Tusten (v)	1028	782	246	1028	.....	871	.....	.....	.....
TIOGA.									
Barton	5087	4697	390	5030	57	4167	67	3521	1
Factoryville	318	289	29	313	5	.....	.....	.....	.....
Waverly	2239	2008	231	2192	47	.....	.....	.....	.....
Berkshire	1240	1194	46	1237	3	1140	11	1042	7
Candor	4250	4105	145	4233	w10	3835	5	3422	11
Newark Valley	2321	2198	123	2320	1	2166	3	1978	5
Nichols	1663	1637	26	1645	18	1919	13	1896	9
Nichols	281	275	6	280	1	.....	.....	.....	.....
Owego	9442	8622	820	9250	192	8834	m100	7057	102
Apalachin	300	295	5	299	1	.....	.....	.....	.....
Flemingville	91	91	.....	87	4	.....	.....	.....	.....
Owego	4756	4174	582	4594	162	.....	.....	.....	.....
Richford	1434	1403	31	1415	19	1308	6	1199	9
Spencer	1863	1819	44	1832	31	1878	3	1779	3
Tioga	3272	2995	277	3244	28	3162	40	2789	50
Halsey Valley	103	103	.....	102	1	.....	.....	.....	.....
Smithborough	304	277	27	304	.....	.....	.....	.....	.....
Tioga Centre	304	268	36	300	4	.....	.....	.....	.....
TOMPKINS.									
Caroline	2175	2133	42	2151	24	2323	22	2518	19
Speedsville	153	144	9	153	.....	.....	.....	.....	.....
Danby	2126	2065	61	2114	12	2257	4	2411	.....
Dryden (x)	4818	4524	294	4805	13	4959	3	5114	8
Dryden	672	.....	.....	.....	.....	.....	.....	.....	.....
Etna	230	.....	.....	.....	.....	.....	.....	.....	.....
Enfield	1693	1637	56	1692	1	1918	1	2112	5
Groton (x)	3512	3323	189	3505	7	3544	.....	3341	1
Groton	863	818	45	859	4	.....	.....	.....	.....
McLean (x)	405	.....	.....	.....	.....	.....	.....	.....	.....

(a) In 1856 Rathbone from Addison, Cameron, and Woodhull.
(b) Also 4 Indians.
(c) In 1854 Orange, Reading, and Tyrone to Schuyler County.
(d) In 1859 Savona from Bath; in 1862 re-annexed to Bath.
(e) In 1859 Tuscarora from Addison.
(f) In 1854 Fremont from Dansville, Hornellsville, Howard, and Wayland.
(g) In 1868 Clifton from Pierrepont.
(h) In 1859 Waddington from Madrid.
(i) In 1868 incorporated.
(j) Also 2 Indians.
(k) Also 8 Indians.
(l) Also 23 Indians.
(m) Also 1 Indian.
(n) Also 9 Indians.
(o) Of Riverhead: 1,144 in Riverhead and 152 in Southampton.
(p) Also 32 Indians.
(q) Also 100 Indians.
(r) Also 5 Indians.
(s) Also 97 Indians.
(t) In 1851 Fremont from Callicoon.
(u) In 1869 Delaware from Cochecton.
(v) In 1853 Highland and Tusten from Lumberland.
(w) Also 7 Indians.
(x) Of McLean: 105 in Dryden and 300 in Groton.
(y) Exclusive of city of Ogdensburg.

TABLE III.—STATE OF NEW YORK—Continued.

COUNTIES.	1870					1860		1850	
	Total.	Native.	Foreign.	White.	Colored.	White.	Colored.	White.	Colored.
TOMPKINS—Cont'd.									
Hector (a)								6033	19
Ithaca	10107	8970	1137	9831	276	6625	218	6703	206
Ithaca	8462	7427	1035	8191	271				
Lansing	2874	2803	71	2862	12	3213	9	3304	14
Lansingville	67	65	2	67					
Ludlowville	376	369	7	368	8				
Newfield	2602	542	60	2602		2984		3804	12
Ulysses	3271	3054	217	3215	56	3289	40	3081	41
Trumansburg	1246	1181	65	1193	53				
ULSTER.									
Denning (b)	1044	966	78	1044		1073		446	1
Esopus	4557	3825	732	4548	9	4704	30	2863	37
Sleightsburgh	203	191	12	203					
Port Ewen	1251	884	367	1251					
South Rondout	405	303	102	405					
Gardiner (c)	1991	1770	221	1895	96	1959	137		
Hardenburgh (b)	628	617	11	628		495	10		
Hurley	2987	2496	491	2908	79	2285	79	1876	127
Kingston	21943	16058	5885	21497	e442	16302	338	9974	258
Kingston	6315	5506	809	6056	259				
Rondout	10114	6519	3595	9981	e129				
Lloyd	2658	2512	146	2643	15	2474	25	2017	18
Marbletown	4223	4065	158	4006	217	3872	248	3558	281
Marlborough	2975	2611	364	2938	37	2725	51	2354	52
New Paltz (c)	2040	1853	187	1942	98	1914	109	2545	184
New Paltz	425								
Olive	3083	3020	63	3054	29	3237	25	2676	34
Plattekill	2031	1914	117	1980	51	1858	60	1935	63
Rochester (c)	4088	4012	76	4065	23	4456	83	3146	28
Rosendale	3625	2725	900	3607	18	2773	53	2399	19
Saugerties	10455	8636	1819	10351	104	9420	117	7868	173
Saugerties	3731	2964	767	3731					
Shandaken (b)	2751	2311	440	2744	7	2424	6	2305	2
Shawangunk (c)	2823	2668	155	2779	44	2780	90	3828	208
Wawarsing	8151	7320	831	8001	150	8189	122	6372	87
Woodstock	2022	1956	66	2008	14	1832	26	1637	13
WARREN.									
Athol (f)								1590	
Bolton	1135	1098	37	1135		1288	1	1147	
Caldwell	1041	975	66	1028	g6	1064	9	749	3
Chester	2329	2118	211	2329		2412		1850	
Hague	637	615	22	632	5	701	7	716	1
Horicon	1500	1429	71	1492	8	1540	2	1152	
Johnsburg	2599	2290	309	2595	4	2188		1503	
Luzerne	1174	1075	99	1174		1328		1300	
Queensbury	8387	6865	1522	8358	29	7109	37	5275	39
Glen's Falls	4500							2686	31
Stony Creek (f)	1127	1077	50	1127		960			
Thurman (f)	1084	1034	50	1084		1084			
Warrensburgh	1579	1438	141	1574	h2	1702	2	1871	3
Warrensburgh	715	616	99	713	2				
WASHINGTON.									
Argyle	2850	2442	408	2839	11	3129	10	3265	9
Argyle	351	315	36	350	1				
Cambridge (k)	2589	2195	394	2580	9	2413	6	2572	21
Dresden	684	625	59	678	i5	779		674	
Easton	3072	2583	489	3006	66	3052	31	3176	49
Fort Ann	3329	3032	297	3315	14	3105	22	3354	29
Fort Ann	639	599	40	636	3				
Fort Edward	5125	4241	884	5100	25	3540	4	2323	5
Fort Edward	3492	2787	705	3487	5				
Granville	4003	3088	915	3988	15	3469	5	3431	3
Greenwich	4030	3489	541	3978	52	3883	58	3772	31
Hampton	955	728	227	953	2	876		899	
Hartford	1989	1707	282	1984	5	2046		2051	
Hebron	2399	2062	337	2398	1	2543		2548	
Jackson	1662	1361	301	1637	25	1838	25	2110	19
Kingsbury	4277	3514	763	4240	37	3437	34	3001	31
Sandy Hill	2347	1811	536	2332	15				
Putnam	603	547	56	601	2	754		752	1
Salem	3556	2906	650	3529	j26	3164	j15	2858	46
Salem	1230								
White Creek (k)	2881	2498	383	2852	29	2788	14	2954	40
Cambridge (k)	1530	1381	149	1511	19				
Whitehall	5564	4256	1308	5509	55	4827	35	4660	66
Whitehall	4322	3136	1186	4273	49				
WAYNE.									
Arcadia	5271	4477	794	5245	26	5309	10	5114	31
Fairville	154	128	26	154					
Newark	2248	1964	284	2235	13				
WAYNE—Cont'd.									
Butler	2023	1919	104	2023		2335	3	2270	2
Galen	5706	4709	997	5658	g41	5298	h39	4587	22
Clyde	2735	2193	542	2710	25				
Huron	2000	1842	158	1968	32	1935	31	1928	38
Lyons	5115	3938	1177	5051	i63	5055	21	4911	14
Lyons	3350	2545	805	3298	i51				
Macedon	2636	2119	517	2626	10	2508	15	2336	48
Macedon	451	390	61	443	8				
Marion	1967	1591	376	1966	1	2033		1839	
Marion	432	399	33	432					
Ontario	2295	1896	399	2278	17	2312	8	2240	6
Palmyra	4188	3457	731	4140	h45	4189	43	3851	42
Palmyra	2152	2033	119	2131	21				
Rose	2056	1864	192	2035	21	2118	1	2264	
Savannah	1933	1700	233	1929	4	1905	5	1692	8
Sodus	4631	4030	601	4562	69	4668	77	4543	55
Sodus	516	468	48	515	1				
Joy	122	103	19	122					
Walworth	2236	1837	399	2231	5	2095	1	1980	1
Walworth	362	313	49	362					
Williamson	2430	1872	558	2430		2673	9	2380	
Wolcott	3223	3048	175	3213	10	3056	7	2750	1
Red Creek	529	496	33	526	3	429			
Wolcott	658	629	29	652	6				
WESTCHESTER.									
Bedford	3697	3291	406	3597	100	3550	89	3103	104
Cortlandt	11694	9482	2212	11521	173	9929	145	7640	118
Peekskill	6560								
Verplank	1500								
East Chester	7491	4845	2646	7410	81	5490	92	1584	95
Central Mount Vernon	450								
East Mount Vernon	500								
Mount Vernon	2700								
West Mount Vernon	1200								
Greenburgh	10790	7415	3375	10628	l160	8751	178	4190	101
Harrison	787	668	119	660	127	1181	232	1080	182
Lewisborough	1601	1436	165	1589	12	1874	11	1607	1
Mamaroneck	1483	969	514	1433	50	1294	57	895	33
Morrisania (m)	19609	12206	7403	19322	287	9186	59		
Mount Pleasant	5210	4010	1200	5058	152	4449	68	3275	48
Beekmantown	2206	1587	619	2104	102				
New Castle	2152	1903	249	2121	31	1770	47	1731	69
New Rochelle	3915	2771	1144	3761	154	3307	212	2233	225
New Rochelle	279	213	66	276	3				
North Castle	1996	1874	122	1951	45	2373	114	2091	98
North Salem	1754	1502	252	1710	44	1472	25	1300	35
Ossining	7798	5859	1939	7595	d202	6585	181	4743	196
Sing Sing	4696	3504	1192	4552	d143	5201	144		
Pelham	1790	1426	364	1780	10	1013	12	548	29
Poundridge	1194	1167	27	1192	2	1464	7	1485	1
Rye	7150	5361	1789	6891	259	4315	132	2440	144
Port Chester	3797								
Scarsdale	517	365	152	501	16	498	50	318	24
Somers	1721	1455	266	1673	48	1958	54	1651	71
Westchester	6015	4038	1977	5916	99	4131	119	2388	104
West Farms (m)	9372	6044	3328	9249	l121	6978	120	4342	94
Belmont	171	107	64	171					
Clairmont	158	101	57	158					
Fairmount	508	370	138	494	14				
Fordham	2151	1350	801	2140	11				
Monterey	118	63	55	117	1				
Mount Eden	116	70	46	116					
Hount Hope	487	315	172	482	5				
Tremont	2025	1407	618	2012	13				
West Farms	1761	1089	672	1758	3				
William's Bridge	144	78	66	144					
Woodstock	307	201	106	284	23				
White Plains	2630	1909	721	2586	44	1799	47	1331	83
Yonkers	18357	11645	6712	18127	230	11672	176	4028	132
Yonkers	12733	8080	4653	12575	158				
Yorktown	2625	2363	262	2559	66	2188	43	2185	88
WYOMING.									
Arcade (n)	1742	1488	254	1739	3				
Arcade	573								
Attica	2546	2048	498	2543	3	2538	h3	2352	11
Attica	1333	1054	279	1331	2	1098			
Bennington	2385	1837	548	2385		2618		2406	
Castile	2186	1984	202	2179	7	2318	5	2441	5
Castile	712	669	43	708	4				
China (n)						2037		1957	1

(a) In 1854 Hector to Schuyler County.
(b) In 1859 Hardenburgh from Denning and Shandaken.
(c) In 1853 Gardiner from New Paltz, Rochester, and Shawangunk.
(d) Also 1 Chinese.
(e) Also 3 Indians and 1 Chinese.
(f) In 1852 Athol to Stony Creek and Thurman.
(g) Also 7 Indians.
(h) Also 3 Indians.
(i) Also 1 Indian.
(j) Also 2 Indians.
(k) Of Cambridge: 563 in Cambridge and 967 in White Creek.
(l) Also 2 Chinese.
(m) In 1855 Morrisania from West Farms.
(n) In 1866 name changed from China to Arcade.

TABLE III.—STATE OF NEW YORK—Continued.

COUNTIES.	1870					1860		1850	
	Total.	Native.	Foreign.	White.	Colored.	White.	Colored.	White.	Colored.
WYOMING—Cont'd.									
Covington	1189	988	201	1189	.....	1286	.....	1382	3
Eagle	1040	964	76	1040	.....	1312	.....	1381	.....
Eagle	110	.....	.....	.....	.....	.....	.....	.....	.....
Gainesville	1612	1509	103	1602	10	1714	18	1741	19
Gainesville	114	111	3	114	.....	.....	.....	.....	.....
Genesee Falls	979	798	181	979	.....	1020	.....	1321	1
Portageville	491	383	108	491	.....	.....	.....	.....	.....
Java	1956	1631	325	1956	.....	2358	.....	2245	.....
Middlebury	1620	1493	127	1620	.....	1704	4	1799	.....
Wyoming	338	319	19	338	.....	.....	.....	.....	.....
Orangeville	1217	1040	177	1208	9	1418	1	1438	.....
Perry	2342	2108	234	2335	7	2448	4	2822	10
Perry Centre	183	175	8	183	.....	.....	.....	.....	.....
Perry	867	771	96	861	6	.....	.....	.....	.....
Pike	1730	1639	91	1727	3	1824	.....	2003	.....
Pike	551	528	23	550	1	.....	.....	.....	.....
Sheldon	2258	1655	603	2257	1	2794	.....	2527	.....
Warsaw	3143	2790	353	3104	39	2942	16	2613	11
WYOMING—Cont'd.									
Warsaw	1631	1496	135	1593	38	.....	.....	.....	.....
Wethersfield	1219	1141	78	1219	.....	1582	1	1489	.....
Wethersfield	170	165	5	170	.....	.....	.....	.....	.....
YATES.									
Barrington	1506	1447	59	1497	9	1574	.....	1544	6
Benton (a) (b)	2422	2116	306	2411	11	2460	2	3416	40
Italy	1341	1260	81	1337	4	1599	6	1627	.....
Jerusalem	2612	2376	236	2599	13	2858	15	2895	17
Middlesex	1314	1256	58	1311	3	1293	10	1384	1
Milo (a) (b)	4779	4132	647	4715	64	2026	2	4711	80
Penn Yan (a)	3488	3002	486	3423	65	2346	12	.....	.....
Potter	1970	1827	143	1952	18	2144	7	2174	20
Starkey	2370	2269	101	2343	27	2491	51	2674	1
Dundee	730	.....	.....	.....	.....	715	18	.....	.....
Torrey (b)	1281	1157	124	1264	17	1342	22	.....	.....

(a) Of Penn Yan: 485 in Benton and 3003 in Milo.

(b) In 1851 Torrey from Benton and Milo.

STATE OF NORTH CAROLINA.

NOTE.—The marginal column marks townships, their names and numbers being official; the first indentation, cities; the second, towns. Names of towns are placed under the names of the townships in which they are respectively situated. The population of each township includes that of all towns situated in it.

COUNTIES.	1870					1860		1850	
	Total.	Native.	Foreign.	White.	Colored.	White.	Colored.	White.	Colored.
ALAMANCE.									
Albright's, No. 7	625	625	.....	440	185	.....	.....	.....	.....
Boon's Station, No. 3	1100	1099	1	894	206	.....	.....	.....	.....
Coble's, No. 2	875	875	.....	718	157	.....	.....	.....	.....
Faucett's, No. 5	1327	1324	3	894	433	.....	.....	.....	.....
Graham, No. 6	2332	2286	46	1375	957	.....	.....	.....	.....
Graham	502	462	40	311	191	.....	.....	.....	.....
Melville, No. 10	1221	1220	1	690	531	.....	.....	.....	.....
Morton's, No. 4	794	794	.....	587	207	.....	.....	.....	.....
Newlin's, No. 8	862	862	.....	706	156	.....	.....	.....	.....
Patterson's, No. 1	717	716	1	645	72	.....	.....	.....	.....
Pleasant Grove, No. 11	1246	1246	.....	692	554	.....	.....	.....	.....
Thompson's, No. 9	775	775	.....	593	182	.....	.....	.....	.....
ALEXANDER.									
Ellendale, No. 5	908	908	.....	867	41	.....	.....	.....	.....
Gaultney's, No. 3	1126	1126	.....	904	222	.....	.....	.....	.....
Little River, No. 1	635	635	.....	598	37	.....	.....	.....	.....
Miller, No. 8	741	741	.....	582	159	.....	.....	.....	.....
Sharpe, No. 4	825	825	.....	734	91	.....	.....	.....	.....
Sugar Loaf, No. 2	707	707	.....	673	34	.....	.....	.....	.....
Taylorsville, No. 6	1078	1078	.....	892	186	.....	.....	.....	.....
Taylorsville	169	169	.....	143	26	.....	.....	.....	.....
Wittenburg's, No. 7	848	848	.....	784	64	.....	.....	.....	.....
ALLEGHANY.									
Cherry Lane, No. 6	309	309	.....	289	20	.....	.....	.....	.....
Cranberry, No. 3	458	457	1	445	13	.....	.....	.....	.....
Gap Civil, No. 4	958	957	1	881	77	.....	.....	.....	.....
Glade Creek, No. 5	640	640	.....	587	53	.....	.....	.....	.....
Piney Creek, No. 1	689	689	.....	630	59	.....	.....	.....	.....
Plather's Creek, No. 2	637	635	2	569	68	.....	.....	.....	.....
ANSON.									
Ansonville, No. 6	1843	1840	3	797	1046	.....	.....	.....	.....
Burnsville, No. 5	1038	1038	.....	744	294	.....	.....	.....	.....
Gulledge's, No. 2	1519	1515	4	853	666	.....	.....	.....	.....
Lanesboro, No. 4	1293	1293	.....	772	521	.....	.....	.....	.....
Lilesville, No. 7	1715	1713	2	762	953	.....	.....	.....	.....
Morven, No. 8	1325	1324	1	601	724	.....	.....	.....	.....
Wadesboro, No. 1	2337	2327	10	1174	1163	.....	.....	.....	.....
Wadesboro	480	477	3	334	146	.....	.....	445	15
White's Store, No. 3	1358	1356	2	647	711	.....	.....	.....	.....
ASHE.									
Chestnut Hill, No. 3	1412	1412	.....	1264	148	.....	.....	.....	.....
Helton, No. 4	1004	1004	.....	978	26	.....	.....	.....	.....
ASHE—Cont'd.									
Horse Creek, No. 6	813	813	.....	792	21	.....	.....	.....	.....
Jefferson, No. 1	1228	1226	2	1079	149	.....	.....	.....	.....
Jefferson	.....	.....	.....	.....	.....	124	1	.....	.....
Laurel, No. 8	456	456	.....	437	19	.....	.....	.....	.....
North Fork, No. 9	951	951	.....	903	48	.....	.....	.....	.....
Old Field, No. 10	595	595	.....	532	63	.....	.....	.....	.....
Peak Creek, No. 2	1005	1003	2	949	56	.....	.....	.....	.....
Pine Swamp, No. 11	409	409	.....	399	10	.....	.....	.....	.....
Piney, No. 5	839	839	.....	810	29	.....	.....	.....	.....
Stagg's Creek, No. 7	861	861	.....	848	13	.....	.....	.....	.....
BEAUFORT.									
Bath, No. 3	1969	1967	2	1217	752	.....	.....	.....	.....
Chocowinity, No. 5	1630	1629	1	1168	462	.....	.....	.....	.....
Long Acre, No. 2	1651	1651	.....	1368	283	.....	.....	.....	.....
Pamplico, No. 7	568	568	.....	521	47	.....	.....	.....	.....
Pantego, No. 4	1792	1788	4	1144	648	.....	.....	.....	.....
Richland, No. 6	2097	2096	1	1159	938	.....	.....	.....	.....
Washington, No. 1	3304	3289	15	1802	1502	.....	.....	.....	.....
Washington	2094	2079	15	987	1107	1384	215	956	1059
BERTIE.									
Colerain, No. 4	1968	1967	1	976	992	.....	.....	.....	.....
Merry Hill, No. 2	1114	1114	.....	546	568	.....	.....	.....	.....
Mitchell's, No. 5	856	856	.....	533	323	.....	.....	.....	.....
Roxibel, No. 6	1384	1384	.....	672	712	.....	.....	.....	.....
Snakebite, No. 8	1336	1336	.....	688	648	.....	.....	.....	.....
White's, No. 3	1025	1025	.....	504	521	.....	.....	.....	.....
Windsor, No. 1	3732	3730	2	1306	2426	.....	.....	.....	.....
Windsor	427	426	1	199	228	129	186	.....	.....
Woodville, No. 7	1535	1535	.....	288	1247	.....	.....	.....	.....
BLADEN.									
Abbottsburg, No. 4	716	716	.....	384	332	.....	.....	.....	.....
Beaver Dam, No. 11	619	619	.....	433	186	.....	.....	.....	.....
Bladenboro, No. 2	1005	1002	3	713	292	.....	.....	.....	.....
Brown Marsh, No. 5	800	799	1	396	404	.....	.....	.....	.....
Carver's Creek, No. 7	996	994	2	378	618	.....	.....	.....	.....
Colly, No. 9	1220	1219	1	604	616	.....	.....	.....	.....
Elizabethtown, No. 3	1904	1903	1	719	1185	.....	.....	.....	.....
Elizabethtown	62	62	.....	59	3	.....	.....	.....	.....
French's Creek, No. 8	1176	1173	3	692	484	.....	.....	.....	.....
Hollow, No. 1	1243	1240	3	577	666	.....	.....	.....	.....
Turnbull, No. 10	447	447	.....	381	66	.....	.....	.....	.....
White Oak, No. 12	1265	1263	2	852	413	.....	.....	.....	.....
White's Creek, No. 6	1440	1438	2	600	840	.....	.....	.....	.....

TABLE III.—STATE OF NORTH CAROLINA—Continued.

COUNTIES.	1870					1860		1850	
	Total.	Native.	Foreign.	White.	Colored.	White.	Colored.	White.	Colored.
BRUNSWICK.									
Lockwood's Folly, No. 3	874	870	4	702	172	.....	.....	.....	.....
North West, No. 6	2030	2029	1	808	1222	.....	.....	.....	.....
Shallotte, No. 2	1035	1033	2	771	264	.....	.....	.....	.....
Smithville, No. 4	1583	1567	16	943	640	.....	.....	.....	.....
Smithville	810	796	14	571	239	.....	.....	.....	.....
Town Creek, No. 5	1780	1776	4	788	992	.....	.....	.....	.....
Waccamaw, No. 1	452	452	.....	436	16	.....	.....	.....	.....
BUNCOMBE.									
Asheville, No. 9	2593	2531	62	1759	834	.....	.....	.....	.....
Asheville	1400	1370	30	829	571	.....	.....	411	a91
Avery's Creek, No. 1	655	654	1	585	70	.....	.....	.....	.....
Big Ivy, No. 12	1270	1270	.....	1154	116	.....	.....	.....	.....
Fairview, No. 7	779	779	.....	656	123	.....	.....	.....	.....
Flat Creek, No. 11	1168	1167	1	1061	107	.....	.....	.....	.....
Limeston, No. 6	688	688	.....	568	120	.....	.....	.....	.....
Lower Hominy, No. 2	1215	1212	3	1002	213	.....	.....	.....	.....
Leicester, No. 4	2180	2157	23	2001	179	.....	.....	.....	.....
Reem's Creek, No. 10	1121	1119	2	967	154	.....	.....	.....	.....
Sandy Mush, No. 5	894	894	.....	788	106	.....	.....	.....	.....
Swannanoa, No. 8	1526	1524	2	1271	255	.....	.....	.....	.....
Upper Hominy, No. 3	1323	1323	.....	1297	26	.....	.....	.....	.....
BURKE.									
Icard, No. 3	929	929	.....	885	44	.....	.....	.....	.....
Love Lady, No. 2	597	597	.....	529	68	.....	.....	.....	.....
Lower Creek, No. 9	750	750	.....	493	257	.....	.....	.....	.....
Lower Fork, No. 4	616	616	.....	614	2	.....	.....	.....	.....
Lynville, No. 7	1020	1020	.....	621	399	.....	.....	.....	.....
Morganton, No. 1	2221	2212	9	1552	669	.....	.....	.....	.....
Morganton	554	551	3	330	224	.....	.....	255	303
Silver Creek, No. 6	1314	1313	1	937	377	.....	.....	.....	.....
Upper Creek, No. 8	1736	1735	1	1238	498	.....	.....	.....	.....
Upper Fork, No. 5	594	594	.....	594	.....	.....	.....	.....	.....
CABARRUS.									
Baptist Church, No. 11	1032	1026	6	660	372	.....	.....	.....	.....
Bethel, No. 10	1095	1095	.....	763	332	.....	.....	.....	.....
Concord, No. 12	1259	1255	4	868	391	.....	.....	.....	.....
Concord	878	875	3	617	261	.....	.....	.....	.....
Dueast's, No. 3	1015	1013	2	615	400	.....	.....	.....	.....
Faggert's, No. 6	619	618	1	559	60	.....	.....	.....	.....
Holdbrook's, No. 4	1115	1111	4	737	378	.....	.....	.....	.....
Livengood's, No. 5	662	661	1	559	103	.....	.....	.....	.....
Miller's, No. 7	422	422	.....	315	107	.....	.....	.....	.....
Mount Pleasant, No. 8	1021	1021	.....	815	206	.....	.....	.....	.....
Plott's, No. 9	913	908	5	713	200	.....	.....	.....	.....
Poplar Tent, No. 2	1280	1270	10	546	734	.....	.....	.....	.....
Rocky River, No. 1	1521	1519	2	875	646	.....	.....	.....	.....
CALDWELL.									
Buffalo, No. 6	792	792	.....	540	252	.....	.....	.....	.....
John's River, No. 8	883	883	.....	689	194	.....	.....	.....	.....
King's Creek, No. 5	625	625	.....	512	113	.....	.....	.....	.....
Lenoir, No. 2 (c)	2054	2053	1	1669	385	.....	.....	.....	.....
Lenoir (c)	446	442	4	382	64	.....	.....	.....	.....
Little River, No. 4	888	888	.....	828	60	.....	.....	.....	.....
Lower Creek, No. 1 (c)	1092	1089	3	943	149	.....	.....	.....	.....
Patterson, No. 7	789	789	.....	657	132	.....	.....	.....	.....
Summers's No. 3	1353	1353	.....	1258	95	.....	.....	.....	.....
CAMDEN.									
Court House, No. 2	1759	1759	.....	1098	661	.....	.....	.....	.....
Shiloh, No. 1	1546	1546	.....	1099	447	.....	.....	.....	.....
South Mills	2056	2048	8	1042	b1013	.....	.....	.....	.....
CARTERET.									
Beaufort, No. 4	2850	2787	63	1492	1358	.....	.....	.....	.....
Beaufort	2430	2420	10	1188	1242	972	638	1093	568
Fort Macon, (garrison)	121	68	53	118	3	.....	.....	.....	.....
Hunting Quarter, No. 7	945	945	.....	938	7	.....	.....	.....	.....
Morehead, No. 2	1168	1166	2	635	533	.....	.....	.....	.....
Morehead	267	267	.....	184	83	165	151	.....	.....
Newport, No. 3	908	908	.....	597	371	.....	.....	.....	.....
Newport	121	121	.....	103	18	.....	.....	.....	.....
Portsmouth, No. 8	341	341	.....	335	6	.....	.....	388	122
Smyrna, No. 6	905	903	2	843	62	.....	.....	.....	.....
Strait's, No. 5	991	990	1	928	63	.....	.....	.....	.....
White Oak, No. 1	842	840	2	517	325	.....	.....	.....	.....
CASWELL.									
Anderson's, No. 8	1544	1544	.....	873	671	.....	.....	.....	.....
Dan River, No. 2	1910	1910	.....	613	1297	.....	.....	.....	.....
CASWELL—Cont'd.									
Hightowers, No. 7	1502	1501	1	648	854	.....	.....	.....	.....
Leasburg, No. 6	1461	1459	2	430	1031	.....	.....	.....	.....
Locust Hill, No. 4	1781	1780	1	760	1021	.....	.....	.....	.....
Milton, No. 1	2752	2749	3	1014	1738	.....	.....	.....	.....
Pelham, No. 3	1560	1559	1	691	869	.....	.....	.....	.....
Stoney Creek, No. 9	1368	1367	1	732	636	.....	.....	.....	.....
Yanceyville, No. 5	2203	2203	.....	826	1377	.....	.....	.....	.....
CATAWBA.									
Bandy's, No. 1	727	727	.....	652	75	.....	.....	.....	.....
Caldwell's, No. 2	1101	1100	1	956	145	.....	.....	.....	.....
Cline's, No. 3	1904	1902	2	1684	220	.....	.....	.....	.....
Hamilton's, No. 4	1562	1562	.....	1211	351	.....	.....	.....	.....
Hickory Tavern, No. 5	1591	1587	4	1481	110	.....	.....	.....	.....
Jacob's Fork, No. 6	1106	1104	2	896	210	.....	.....	.....	.....
Mountain Creek, No. 7	1298	1298	.....	957	341	.....	.....	.....	.....
Newton, No. 8	1695	1694	1	1444	251	.....	.....	.....	.....
Newton	323	323	.....	264	59	160	131	84	.....
CHATHAM. (*)									
Bear Creek, No. 3	1328	1328	.....	1196	132	.....	.....	.....	.....
Cape Fear, No. 12	2285	2285	.....	1225	1060	.....	.....	.....	.....
Centre, No. 8 (d)	1255	1253	2	669	586	.....	.....	.....	.....
Gulf, No. 6	1786	1783	3	1174	612	.....	.....	.....	.....
Hickory Mountain, No. 5 (d)	960	960	.....	510	450	.....	.....	.....	.....
Matthew's, No. 2 (d)	873	873	.....	577	296	.....	.....	.....	.....
New Hope, No. 11 (d)	1760	1759	1	1225	535	.....	.....	.....	.....
Oakland, No. 9	1593	1525	68	1096	497	.....	.....	.....	.....
CHEROKEE.									
Beaver Dam, No. 5	763	762	1	655	e2	.....	.....	.....	.....
Cheoah, No. 7	1427	1426	1	1113	f21	.....	.....	.....	.....
Hot House, No. 3	645	644	1	617	28	.....	.....	.....	.....
Murphy, No. 1	1545	1542	3	1380	g94	.....	.....	.....	.....
Murphy	175	175	.....	167	8	.....	.....	.....	.....
Nottla, No. 2	940	940	.....	862	78	.....	.....	.....	.....
Shoal Creek, No. 4	1332	1332	.....	1323	9	.....	.....	.....	.....
Sticoah, No. 8	398	398	.....	398	.....	.....	.....	.....	.....
Valley Town, No. 6	1030	1026	4	948	h69	.....	.....	.....	.....
CHOWAN.									
Edenton or Lower, No. 1	3664	3655	9	1133	2531	.....	.....	.....	.....
Edenton	1243	.....	.....	.....	.....	551	953	532	a1075
Middle, No. 2	1610	1607	3	1086	524	.....	.....	.....	.....
Upper, No. 3	1176	1176	.....	862	314	.....	.....	.....	.....
CLAY.									
Brasstown, No. 1	395	394	1	394	1	.....	.....	.....	.....
Hayesville, No. 2	884	884	.....	816	68	.....	.....	.....	.....
Hayesville	35	35	.....	32	3	.....	.....	.....	.....
Hiwassee, No. 4	418	417	1	387	31	.....	.....	.....	.....
Shooting Creek, No. 5	423	423	.....	415	8	.....	.....	.....	.....
Tusquittee, No. 3	341	341	.....	307	34	.....	.....	.....	.....
CLEAVELAND.									
Double Shoal, No. 9	1410	1410	.....	1190	220	.....	.....	.....	.....
Duncan and Hinton Creek, No. 8	1242	1242	.....	1067	175	.....	.....	.....	.....
King's Mountain, No. 4	1248	1243	5	1003	245	.....	.....	.....	.....
Knob Creek, No. 10	638	638	.....	605	33	.....	.....	.....	.....
Rich Mountain, No. 11	751	750	1	731	20	.....	.....	.....	.....
Sandy Run, No. 7	1191	1191	.....	1048	143	.....	.....	.....	.....
Shelby, No. 6	1849	1848	1	1377	472	.....	.....	.....	.....
Sulphur Spring, No. 3	1222	1222	.....	1020	202	.....	.....	.....	.....
Township No. 1 (i)	471	471	.....	390	81	.....	.....	.....	.....
Township No. 2 (i)	1167	1166	1	1036	131	.....	.....	.....	.....
Township No. 5 (i)	1507	1503	4	1166	341	.....	.....	.....	.....
COLUMBUS.									
Bogue, No. 1	1393	1393	.....	635	758	.....	.....	.....	.....
Bug Hill, No. 7	513	513	.....	424	89	.....	.....	.....	.....
Fair Bluff, No. 5	1309	1309	.....	922	387	.....	.....	.....	.....
Lee's, No. 8	631	630	1	538	93	.....	.....	.....	.....
Tatom's, No. 4	879	878	1	548	331	.....	.....	.....	.....
Welches Creek, No. 2	818	818	.....	381	437	.....	.....	.....	.....
Williams', No. 6	905	905	.....	839	66	.....	.....	.....	.....
Whiteville, No. 3	2026	2024	2	1239	787	.....	.....	.....	.....
Whiteville	104	104	.....	86	18	.....	.....	.....	.....
CRAVEN.									
Adam's Creek, No. 5	1352	1351	1	432	920	.....	.....	.....	.....
Croatan, No. 6	656	656	.....	148	508	.....	.....	.....	.....

(*) Incomplete; see note (d).
(a) Slave population not separable.
(b) Also 1 Indian.
(c) Of Lenoir: 301 in Lenoir and 145 in Lower Creek.
(d) That part of township south of Pittsboro road.
(e) Also 106 Indians.
(f) Also 293 Indians.
(g) Also 71 Indians.
(h) Also 13 Indians.
(i) No name.

TABLE III.—STATE OF NORTH CAROLINA—Continued.

COUNTIES.	1870					1860		1850	
	Total.	Native.	Foreign.	White.	Colored.	White.	Colored.	White.	Colored.
CRAVEN—Cont'd.									
Dover, No. 9	2206	2201	5	931	1275	.....	.....	.....	.....
New Berne, No. 8 (a)	1606	1603	3	225	1381	.....	.....	.....	.....
New Berne	5849	5736	113	2020	3829	2360	3072	1954	2727
1st ward	676	642	34	530	146	.....	.....	.....	.....
2d ward	624	597	27	367	257	.....	.....	.....	.....
3d ward	638	609	29	345	293	.....	.....	.....	.....
4th ward	457	450	7	231	226	.....	.....	.....	.....
5th ward	1429	1420	9	402	1027	.....	.....	.....	.....
6th ward	1474	1469	5	78	1396	.....	.....	.....	.....
7th ward	551	549	2	67	484	.....	.....	.....	.....
Wildwood, No. 7	2241	2238	3	108	2133	.....	.....	.....	.....
Township No. 1 (b)	2447	2446	1	1527	920	.....	.....	.....	.....
Township No. 2 (b)	1666	1666	.....	1349	317	.....	.....	.....	.....
Township No. 3 (b)	909	907	2	681	228	.....	.....	.....	.....
Township No. 4 (b)	1584	1584	.....	979	605	.....	.....	.....	.....
CUMBERLAND.									
Black River, No. 8	760	760	.....	531	229	.....	.....	.....	.....
Carver's Creek, No. 2	1391	1383	8	658	733	.....	.....	.....	.....
Cedar Creek, No. 6	2358	2358	.....	1668	690	.....	.....	.....	.....
Cross Creek, No. 4 (c)	147	147	.....	38	109	.....	.....	.....	.....
Fayetteville	4660	4598	62	2342	2318	2806	1984	2528	2118
Flea Hill, No. 7	1899	1897	2	942	957	.....	.....	.....	.....
Quewhiffle, No. 1	954	949	5	632	322	.....	.....	.....	.....
Rock Fish, No. 5	2982	2976	6	1723	1259	.....	.....	.....	.....
Seventy-first, No. 3	1884	1847	37	986	898	.....	.....	.....	.....
CURRITUCK.									
Crawford, No. 2	1867	1866	1	1286	581	.....	.....	.....	.....
Fruitville, No. 3	600	600	.....	583	17	.....	.....	.....	.....
Moyock, No. 1	1204	1203	1	910	294	.....	.....	.....	.....
Nag's Head, No. 5	320	320	.....	303	17	.....	.....	.....	.....
Poplar Branch, No. 4	1140	1139	1	909	231	.....	.....	.....	.....
DARE.									
Croatan, No. 5	255	255	.....	231	24	.....	.....	.....	.....
East Lake, No. 4	251	251	.....	250	1	.....	.....	.....	.....
Hatteras, No. 1	673	673	.....	647	26	.....	.....	.....	.....
Kennekeet, No. 2	599	599	.....	595	4	.....	.....	.....	.....
Atlantic, No. 3	1000	996	4	678	322	.....	.....	.....	1
DAVIDSON.									
Alleghany, No. 8	436	436	.....	397	39	.....	.....	.....	.....
Arcadia, No. 10	720	720	.....	682	38	.....	.....	.....	.....
Boone, No. 16	1311	1311	.....	670	641	.....	.....	.....	.....
Browntown, No. 1	987	987	.....	887	100	.....	.....	.....	.....
Conrad Hill, No. 3	1115	1111	4	1019	96	.....	.....	.....	.....
Clemmonsville, No. 11	978	978	.....	738	240	.....	.....	.....	.....
Cotton Grove, No. 15	868	863	5	469	399	.....	.....	.....	.....
Emmon's, No. 4	941	936	5	901	40	.....	.....	.....	.....
Healing Springs, No. 6	675	675	.....	560	115	.....	.....	.....	.....
Jackson's Hill, No. 7	637	637	.....	570	67	.....	.....	.....	.....
Lexington, No. 14	2289	2279	10	1590	699	.....	.....	.....	.....
Lexington	475	466	9	324	151	.....	.....	.....	.....
Midway, No. 9	1026	1026	.....	881	145	.....	.....	.....	.....
Silver Hill, No. 5	975	958	17	905	70	.....	.....	.....	.....
Thomasville, No. 2	2517	2517	.....	2073	444	.....	.....	.....	.....
Thomasville	214	214	.....	146	68	220	88	.....	.....
Tyro, No. 13	985	984	1	733	252	.....	.....	.....	.....
Yadkin, No. 12	954	954	.....	793	161	.....	.....	.....	.....
DAVIE.									
Calahaln, No. 1	1232	1232	.....	1000	232	.....	.....	.....	.....
Clarksville, No. 5	919	918	1	734	185	.....	.....	.....	.....
Farmington, No. 4	2047	2047	.....	1443	604	.....	.....	.....	.....
Fulton, No. 3	2320	2317	3	1415	905	.....	.....	.....	.....
Jerusalem, No. 2	1544	1544	.....	1021	523	.....	.....	.....	.....
Mocksville, No. 6	1558	1557	1	914	644	.....	.....	.....	.....
Mocksville	300	300	.....	250	50	290	420	.....	.....
DUPLIN.									
Albertson's, No. 4	667	666	1	520	147	.....	.....	.....	.....
Cypress Creek, No. 7	1024	1024	.....	758	266	.....	.....	.....	.....
Faison's, No. 1	1918	1908	10	650	1268	.....	.....	.....	.....
Glesson's, No. 3	481	481	.....	379	102	.....	.....	.....	.....
Hallsville	381	380	1	228	153	.....	.....	.....	.....
Island Creek, No. 8	1449	1447	2	875	574	.....	.....	.....	.....
Kenansville, No. 12	2878	2862	16	1298	1580	.....	.....	.....	.....
Limestone, No. 6	709	709	.....	605	104	.....	.....	.....	.....
Magnolia, No. 10	1606	1603	3	875	731	.....	.....	.....	.....
Rock Fish, No. 9	1380	1379	1	701	679	.....	.....	.....	.....
Smith's, No. 5	662	660	2	449	213	.....	.....	.....	.....
Warsaw, No. 11	1362	1359	3	708	654	.....	.....	.....	.....
Wolfscrape, No. 2	1025	1021	4	730	295	.....	.....	.....	.....
EDGECOMBE.									
Deep Creek, No. 4	1706	1704	2	322	1384	.....	.....	.....	.....
Lower Town Creek, 10	937	937	.....	471	466	.....	.....	.....	.....

(a) Exclusive of city of New Berne.
(b) No name.

COUNTIES.	1870					1860		1850	
	Total.	Native.	Foreign.	White.	Colored.	White.	Colored.	White.	Colored.
EDGECOMBE—Cont'd.									
Lower Coneto, No. 2	2000	1999	1	572	1428	.....	.....	.....	.....
Lower Fishing Creek, No. 5	1629	1629	.....	468	1161	.....	.....	.....	.....
Otter's Creek, No. 9	651	651	.....	465	186	.....	.....	.....	.....
Cokey, No. 13	1281	1281	.....	454	827	.....	.....	.....	.....
Rocky Mount, No. 12	2158	2146	12	1024	1134	.....	.....	.....	.....
Rocky Mount	357	347	10	190	167	.....	.....	.....	.....
Sparta, No. 8	1522	1521	1	589	933	.....	.....	.....	.....
Swift Creek, No. 7	2383	2382	1	456	1927	.....	.....	.....	.....
Tarboro, No. 1	3102	3060	42	1008	2094	.....	.....	.....	.....
Tarboro	1340	1308	32	687	653	453	595	281	25
Upper Town Creek, 14	1092	1091	1	650	442	.....	.....	.....	.....
Upper Coneto, No. 3	1437	1436	1	418	1019	.....	.....	.....	.....
Upper Fishing Creek, No. 6	2064	2064	.....	683	1381	.....	.....	.....	.....
Walnut Creek, No. 11	1008	1005	3	278	730	.....	.....	.....	.....
FORSYTH.									
Abbott's Creek, No. 9	753	753	.....	674	79	.....	.....	.....	.....
Bethania, No. 3	1162	1162	.....	838	324	.....	.....	.....	.....
Belew's Creek, No. 1	817	816	1	602	215	.....	.....	.....	.....
Broad Bay, No. 11	993	993	.....	843	150	.....	.....	.....	.....
Kearnersville, No. 5	995	995	.....	720	275	.....	.....	.....	.....
Lewisville, No. 13	816	816	.....	644	172	.....	.....	.....	.....
Middle Fork, No. 6	1046	1044	2	873	173	.....	.....	.....	.....
Old Richmond, No. 4	833	833	.....	700	133	.....	.....	.....	.....
Old Town, No. 7	860	860	.....	781	79	.....	.....	.....	.....
Salem Chapel, No. 2	848	848	.....	616	232	.....	.....	.....	.....
South Fork, No. 12	1398	1397	1	1294	104	.....	.....	.....	.....
Vienna, No. 8	836	836	.....	678	158	.....	.....	.....	.....
Winston, No. 10	1693	1681	12	1453	240	.....	.....	.....	.....
Winston	443	438	5	348	95	.....	.....	.....	.....
FRANKLIN.									
Cedar Rock, No. 4	1112	1112	.....	631	481	.....	.....	.....	.....
Cypress Creek, No. 9	1087	1087	.....	596	491	.....	.....	.....	.....
Dunn's, No. 10	838	838	.....	512	326	.....	.....	.....	.....
Franklinton, No. 6	1956	1955	1	765	1191	.....	.....	.....	.....
Franklinton	305	305	.....	200	105	148	12	.....	.....
Freeman's, No. 7	1318	1318	.....	613	705	.....	.....	.....	.....
Harris', No. 8	1266	1266	.....	764	502	.....	.....	.....	.....
Hayesville, No. 1	1630	1624	6	739	891	.....	.....	.....	.....
Louisburg, No. 5	2542	2542	.....	830	1712	.....	.....	.....	.....
Louisburg	750	750	.....	350	400	.....	.....	.....	.....
Sandy Creek, No. 2	1453	1450	3	739	714	.....	.....	.....	.....
The Gold Mines, No. 3	932	928	4	444	488	.....	.....	.....	.....
GASTON.									
Cherryville, No. 1	2003	1999	4	1658	345	.....	.....	.....	.....
Crowder's Mountain, No. 5	1931	1930	1	1304	627	.....	.....	.....	.....
Dallas, No. 2	4006	3994	12	2628	1378	.....	.....	.....	.....
Dallas	299	293	6	196	103	.....	.....	.....	.....
River Bend, No. 3	2248	2238	10	1398	850	.....	.....	.....	.....
South Point, No. 4	2414	2407	7	1442	972	.....	.....	.....	.....
GATES.									
Gatesville, No. 1	1155	1155	.....	599	556	.....	.....	.....	.....
Gatesville	156	156	.....	107	49	.....	.....	.....	.....
Hall, No. 2	778	778	.....	617	161	.....	.....	.....	.....
Haslett's, No. 4	946	946	.....	513	433	.....	.....	.....	.....
Holly Grove, No. 5	1213	1213	.....	744	469	.....	.....	.....	.....
Hunter's Mill, No. 6	1461	1461	.....	859	602	.....	.....	.....	.....
Mintonsville, No. 7	1183	1183	.....	642	541	.....	.....	.....	.....
Reynoldson, No. 3	988	988	.....	543	445	.....	.....	.....	.....
GRANVILLE.									
Brassfield's, No. 11	3015	3015	.....	1815	1200	.....	.....	.....	.....
Dutchville, No. 10	1752	1752	.....	1110	642	.....	.....	.....	.....
Fishing Creek, No. 8	2413	2411	2	1018	1395	.....	.....	.....	.....
Henderson, No. 6	3033	3031	2	1247	1786	.....	.....	.....	.....
Henderson	545	543	2	244	301	186	d6	.....	.....
Kittrell's, No. 7	1829	1828	1	909	920	.....	.....	.....	.....
Oak Hill, No. 3	2183	2183	.....	951	1232	.....	.....	.....	.....
Oxford, No. 5	2724	2723	1	1101	1623	.....	.....	.....	.....
Oxford	916	915	1	463	453	364	514	278	301
Sassafras Fork, No. 2	1859	1859	.....	772	1087	.....	.....	.....	.....
Tally Ho, No. 9	2138	2138	.....	1240	898	.....	.....	.....	.....
Townsville, No. 1	2187	2186	1	548	1639	.....	.....	.....	.....
Walnut Grove, No. 4	1698	1698	.....	765	933	.....	.....	.....	.....
GREENE.									
Hookerton	1286	1286	.....	673	613	.....	.....	.....	.....
Hookerton	163	163	.....	87	76	.....	.....	.....	.....
Olds	2931	2930	1	1346	1585	.....	.....	.....	.....
Snow Hill	2650	2650	.....	1251	1399	.....	.....	.....	.....
Snow Hill	320	320	.....	137	183	.....	.....	.....	.....
Spreight Bridge	1820	1820	.....	896	924	.....	.....	.....	.....

(c) Exclusive of city of Fayetteville.
(d) Slave population not separable.

TABLE III.—STATE OF NORTH CAROLINA—Continued.

COUNTIES.	1870					1860		1850	
	Total.	Native.	Foreign.	White.	Colored.	White.	Colored.	White.	Colored.
GUILFORD.									
Bruce, No. 13	1034	1034	.....	681	353	.....	.....	.....	.....
Centre Grove, No. 10	1110	1110	.....	637	473	.....	.....	.....	.....
Clay, No. 6	835	835	.....	726	109	.....	.....	.....	.....
Deep River, No. 17	1071	1071	.....	861	210	.....	.....	.....	.....
Fentress, No. 9	866	866	.....	705	161	.....	.....	.....	.....
Friendship, No. 14	1348	1302	46	968	380	.....	.....	.....	.....
Gilmer, No. 8 (a)	2311	2288	23	1319	992	.....	.....	.....	.....
Greensboro (a)	497	484	13	369	128	.....	.....	.....	.....
Green, No. 3	1119	1119	.....	979	140	.....	.....	.....	.....
High Point, No. 18	1627	1622	5	1343	284	.....	.....	.....	.....
Jamestown, No. 15	1539	1509	30	1327	212	.....	.....	.....	.....
Jefferson, No. 5	1045	1044	1	815	230	.....	.....	.....	.....
Madison, No. 4	840	839	1	575	265	.....	.....	.....	.....
Monroe, No. 7	840	840	.....	484	356	.....	.....	.....	.....
Morehead, No. 11 (a)	2104	2077	27	1209	895	.....	.....	.....	.....
Oak Ridge, No. 16	1022	1020	2	778	244	.....	.....	.....	.....
Rock Creek, No. 2	1082	1081	1	710	372	.....	.....	.....	.....
Sumner, No. 12	1120	1105	15	904	216	.....	.....	.....	.....
Washington, No. 1	823	823	.....	635	188	.....	.....	.....	.....
HALIFAX.									
Arcadia, No. 1	2898	2894	4	604	2294	.....	.....	.....	.....
Halifax	429	425	4	129	300	146	b46	.....	.....
Buckaria, No. 2	1782	1781	1	668	1114	.....	.....	.....	.....
Caledonia, No. 3	2118	2117	1	503	1615	.....	.....	.....	.....
Dalmatia, No. 4	2796	2794	2	1009	1787	.....	.....	.....	.....
Etruria, No. 5	2938	2938	.....	1099	1839	.....	.....	.....	.....
Formosa, No. 6	2957	2957	.....	903	2054	.....	.....	.....	.....
Palmyra, No. 7	2345	2344	1	832	1513	.....	.....	.....	.....
Rapides, No. 8	2574	2570	4	800	1774	.....	.....	.....	.....
Weldon	208	208	.....	74	134	.....	.....	.....	.....
HARNETT.									
Averasboro, No. 9	716	716	.....	599	117	.....	.....	.....	.....
Barbecue, No. 6	1111	1100	11	592	519	.....	.....	.....	.....
Buckhorn, No. 3	1438	1436	2	1133	305	.....	.....	.....	.....
Grove, No. 1	1093	1093	.....	915	178	.....	.....	.....	.....
Johnsonville, No. 8	483	475	8	312	171	.....	.....	.....	.....
Lillington, No. 4	699	698	1	256	443	.....	.....	.....	.....
Neill's Creek, No. 2	1137	1136	1	822	315	.....	.....	.....	.....
Stewart's Creek, No. 7	997	994	3	413	584	.....	.....	.....	.....
Upper Little River, No. 5	1221	1216	5	815	406	.....	.....	.....	.....
HAYWOOD.									
Beaver Dam, No. 4	1745	1734	11	1654	91	.....	.....	.....	.....
Cataloocha, No. 8	198	198	.....	198	.....	.....	.....	.....	.....
Crabtree, No. 5	1048	1048	.....	1032	16	.....	.....	.....	.....
East Fork, No. 3	286	286	.....	251	35	.....	.....	.....	.....
Fines Creek, No. 6	1048	1047	1	1044	4	.....	.....	.....	.....
Jonathan's Creek, No. 7	987	987	.....	957	30	.....	.....	.....	.....
Upper Pigeon, No. 2	1066	1066	.....	991	75	.....	.....	.....	.....
Waynesville, No. 1	1543	1538	5	1279	264	.....	.....	.....	.....
HENDERSON.									
Blue Ridge, No. 2	1354	1352	2	1179	175	.....	.....	.....	.....
Crab Creek, No. 6	607	607	.....	555	52	.....	.....	.....	.....
Edneyville, No. 1	1125	1123	2	1020	105	.....	.....	.....	.....
Green River, No. 5	709	709	.....	702	7	.....	.....	.....	.....
Hendersonville, No. 4	1636	1626	10	1206	430	.....	.....	.....	.....
Hendersonville	278	277	1	209	69	353	1387	.....	.....
Hooper's Creek, No. 3	755	750	5	569	186	.....	.....	.....	.....
Mill's River, No. 7	1520	1518	2	1267	253	.....	.....	.....	.....
HERTFORD.									
Harrellsville, No. 5	1743	1741	2	692	1051	.....	.....	.....	.....
Manney's Neck, No. 1	1313	1313	.....	578	735	.....	.....	.....	.....
Murfreesboro, No. 2	1961	1953	8	1033	928	.....	.....	.....	.....
Murfreesboro	753	750	3	451	302	394	b72	.....	.....
St. John's, No. 3	2016	2016	.....	1072	944	.....	.....	.....	.....
Winton, No. 4	2240	2239	1	946	1294	.....	.....	.....	.....
HYDE.									
Currituck, No. 1	1582	1578	4	1008	574	.....	.....	.....	.....
Fairfield, No. 4	1145	1145	.....	642	503	.....	.....	.....	.....
Lake Landing, No. 3	2235	2235	.....	1421	814	.....	.....	.....	.....
Ocracoke, No. 5	368	368	.....	361	7	.....	.....	.....	.....
Swan Quarter, No. 2	1115	1115	.....	635	480	.....	.....	.....	.....
IREDELL.									
Barringer's, No. 13	998	997	1	744	254	.....	.....	.....	.....
Bethany, No. 8	506	504	2	296	210	.....	.....	.....	.....
Chambersburg, No. 10	949	949	.....	646	303	.....	.....	.....	.....
Concord, No. 9	869	867	2	696	173	.....	.....	.....	.....
Coodle Creek, No. 15	1629	1628	1	915	714	.....	.....	.....	.....
Cool Spring, No. 7	711	711	.....	497	214	.....	.....	.....	.....
Davidson's, No. 16	1540	1540	.....	987	553	.....	.....	.....	.....
IREDELL—Cont'd.									
Eagle Mills, No. 1	1090	1089	1	848	242	.....	.....	.....	.....
Fallstown, No. 14	879	879	.....	711	168	.....	.....	.....	.....
Turnersburg, No. 4	796	795	1	525	271	.....	.....	.....	.....
New Hope, No. 3	871	871	.....	756	115	.....	.....	.....	.....
Olin, No. 5	920	918	2	642	278	.....	.....	.....	.....
Sharpesburg, No. 6	947	947	.....	746	201	.....	.....	.....	.....
Shiloh, No. 12	1541	1540	1	1336	205	.....	.....	.....	.....
Statesville, No. 11	1656	1645	11	986	670	.....	.....	.....	.....
Statesville (c)	644	635	9	421	223	319	1	215	(b)
Union Grove, No. 2	1029	1028	1	957	72	.....	.....	.....	.....
JACKSON.									
Caney Fork	951	950	1	926	25	.....	.....	.....	.....
Casber's Valley	509	507	2	503	6	.....	.....	.....	.....
Culawhee	520	518	2	486	34	.....	.....	.....	.....
Deep Creek	555	555	.....	532	23	.....	.....	.....	.....
Qualla Town	1697	1697	.....	950	d36	.....	.....	.....	.....
Savannah	515	515	.....	509	6	.....	.....	.....	.....
Scott's Creek	529	527	2	504	25	.....	.....	.....	.....
Webster	1407	1407	.....	1288	119	.....	.....	.....	.....
JOHNSTON.									
Bentonsville, No. 5	922	922	.....	638	284	.....	.....	.....	.....
Beulah, No. 10	1105	1105	.....	950	155	.....	.....	.....	.....
Boon Hill, No. 8	1445	1436	9	1061	384	.....	.....	.....	.....
Clayton, No. 1	1534	1533	1	908	626	.....	.....	.....	.....
Elevation, No. 3	1459	1459	.....	1382	77	.....	.....	.....	.....
Ingram's, No. 6	1326	1326	.....	1146	180	.....	.....	.....	.....
Meadow, No 4	1043	1043	.....	825	218	.....	.....	.....	.....
O'Neal's, No. 11	1294	1294	.....	1057	237	.....	.....	.....	.....
Pleasant Grove, No. 2	1535	1535	.....	1141	394	.....	.....	.....	.....
Selma, No. 9	1167	1164	3	632	535	.....	.....	.....	.....
Smithfield, No. 7	2864	2861	3	1336	1528	.....	.....	.....	.....
Smithfield	415	414	1	213	202	.....	.....	158	171
Wilder's, No. 12	1203	1203	.....	627	576	.....	.....	.....	.....
JONES.									
Beaver Creek	1108	1108	.....	562	546	.....	.....	.....	.....
Beaver Dam	.....	.....	.....	.....	.....	.....	.....	.....	.....
Cypress Creek	541	540	1	284	257	.....	.....	.....	.....
Polloksville	1263	1261	2	466	797	.....	.....	.....	.....
Trenton	814	812	2	373	441	.....	.....	.....	.....
Tuckahoe	616	615	1	375	241	.....	.....	.....	.....
White Oak	660	660	.....	286	374	.....	.....	.....	.....
LENOIR.									
Contentnea, No. 2	1470	1470	.....	665	805	.....	.....	.....	.....
Kinston, No. 1	4604	4590	14	1909	2695	.....	.....	.....	.....
Kinston	1103	1089	14	486	617	662	671	184	271
Moseley Hall, No. 3	2627	2627	.....	1132	1495	.....	.....	.....	.....
Pink Hill, No. 5	572	572	.....	450	122	.....	.....	.....	.....
Sand Hill, No. 6	400	400	.....	204	196	.....	.....	.....	.....
Trent, No. 4	761	760	1	542	219	.....	.....	.....	.....
LINCOLN.									
Catawba Springs, No. 8	2097	2094	3	1337	760	.....	.....	.....	.....
Ironton, No. 6	2162	2158	4	1233	929	.....	.....	.....	.....
Laurel Hill, No. 1	430	430	.....	412	18	.....	.....	.....	.....
Liberty, No. 3	1170	1168	2	996	174	.....	.....	.....	.....
Lincoln, No. 4 (e)	886	880	6	538	348	482	366	.....	.....
North Brook, No. 7	625	625	.....	551	74	.....	.....	.....	.....
Rhodesville, No. 2	872	871	1	767	105	.....	.....	.....	.....
Union, No. 5	1331	1327	4	980	351	.....	.....	.....	.....
MACON.									
Alarka, No. 10	542	542	.....	541	1	.....	.....	.....	.....
Blue Ridge, No. 5	157	155	2	156	1	.....	.....	.....	.....
Burning Town, No. 8	320	320	.....	320	.....	.....	.....	.....	.....
Cartoogechaye, No. 7	480	480	.....	428	c13	.....	.....	.....	.....
Cowee, No. 9	760	759	1	672	88	.....	.....	.....	.....
Ellijay, No. 3	525	524	1	473	52	.....	.....	.....	.....
Franklin, No. 1	1310	1309	1	1203	107	.....	.....	.....	.....
Mill Shoal, No. 2	528	528	.....	453	75	.....	.....	.....	.....
Nantahala, No. 11	383	383	.....	382	1	.....	.....	.....	.....
Smith's Bridge, No. 6	708	708	.....	671	37	.....	.....	.....	.....
Sugar Fork, No. 4	356	356	.....	356	.....	.....	.....	.....	.....
Welches	546	546	.....	518	28	.....	.....	.....	.....
MADISON.									
Gabriel's Creek, No. 3	1372	1372	.....	1311	61	.....	.....	.....	.....
Laurell, No. 2	992	991	1	981	11	.....	.....	.....	.....
Marshall, No. 1	1502	1501	1	1408	94	.....	.....	.....	.....
Middle Fork of Ivy, No. 4	793	791	2	748	45	.....	.....	.....	.....
Pine Creek, No. 7	887	887	.....	843	44	.....	.....	.....	.....
Sandy Mush, No. 6	458	458	.....	458	.....	.....	.....	.....	.....

(a) Of Greensboro: 280 in Gilmer and 217 in Morehead.
(b) Slave population not separable.
(c) Also 39 Indians.
(d) Also 711 Indians.
(e) Identical with Lincolnton Village.

TABLE III.—STATE OF NORTH CAROLINA—Continued.

COUNTIES.	1870					1860		1850	
	Total.	Native.	Foreign.	White.	Colored.	White.	Colored.	White.	Colored.
MADISON—Cont'd.									
Spring Creek, No. 8	944	944	.....	943	1	.....	.....	.....	.....
Warm Springs, No. 9	498	497	1	431	67	.....	.....	.....	.....
West Fork of Ivy, No. 5	746	745	1	735	11	.....	.....	.....	.....
MARTIN.									
Hamilton, No. 3	3957	3957	.....	1720	2237	.....	.....	.....	.....
Hamilton	200	200	.....	80	120	198	44	.....	.....
Jamesville, No. 1	2530	2524	6	1525	1005	.....	.....	.....	.....
Jamesville	150	147	3	101	49	43	a3	.....	.....
Williamston, No. 2	3160	3153	7	1819	1341	.....	.....	.....	.....
Williamston	520	520	.....	309	211	242	374	.....	.....
MC'DOWELL.									
Broad River, No. 8	399	399	.....	383	16	.....	.....	.....	.....
Crooked Creek, No. 7	389	389	.....	323	66	.....	.....	.....	.....
Dysartsville, No. 4	767	767	.....	668	99	.....	.....	.....	.....
Finley, No. 3	580	580	.....	437	143	.....	.....	.....	.....
Higgins, No. 10	401	401	.....	346	55	.....	.....	.....	.....
Jamestown, No. 6	412	412	.....	355	57	.....	.....	.....	.....
Marion, No. 1	1943	1938	5	1386	557	.....	.....	.....	.....
North Cove, No. 2	874	873	1	721	153	.....	.....	.....	.....
Old Fort, No. 9	1280	1241	39	686	594	.....	.....	.....	.....
Sugar Hill, No. 5	547	546	1	515	32	.....	.....	.....	.....
MECKLENBURG.									
Berryhill's, No. 2	1414	1404	10	757	657	.....	.....	.....	.....
Charlotte, No. 1	2212	2194	18	841	1371	.....	.....	.....	.....
Charlotte	4473	4305	168	2593	1880	1366	899	569	496
1st ward	1353	1293	60	927	426	.....	.....	.....	.....
2d ward	1069	1021	48	486	583	.....	.....	.....	.....
3d ward	1211	1179	32	596	615	.....	.....	.....	.....
4th ward	840	812	28	584	256	.....	.....	.....	.....
Clear Creek, No. 6	615	611	4	422	193	.....	.....	.....	.....
Crab Orchard, No. 7	1522	1516	6	806	716	.....	.....	.....	.....
Deweese, No. 9	1606	1599	7	967	639	.....	.....	.....	.....
Lemley's, No. 10	971	968	3	635	336	.....	.....	.....	.....
Long Creek, No. 11	1457	1454	3	963	494	.....	.....	.....	.....
Mallard Creek, No. 8	1436	1430	6	937	499	.....	.....	.....	.....
Morning Star	918	914	4	703	215	.....	.....	.....	.....
Paw Creek, No. 12	1591	1586	5	993	598	.....	.....	.....	.....
Providence, No. 5	1936	1929	7	826	1110	.....	.....	.....	.....
Sharon, No. 4	2197	2189	8	1125	1072	.....	.....	.....	.....
Steele Creek, No. 3	1951	1948	3	1010	941	.....	.....	.....	.....
MITCHELL.									
Bakersville, No. 1	1101	1099	2	1037	64	.....	.....	.....	.....
Bee Creek, No. 4	189	189	.....	188	1	.....	.....	.....	.....
Brummet's Creek, No. 11	217	217	.....	217	.....	.....	.....	.....	.....
Cranberry, No. 7	158	158	.....	147	11	.....	.....	.....	.....
Grassy Creek, No. 3	514	514	.....	507	7	.....	.....	.....	.....
Harrel's, No. 10	479	479	.....	479	.....	.....	.....	.....	.....
Linville, No. 6	347	347	.....	337	10	.....	.....	.....	.....
Little Rock Creek, No. 8	397	397	.....	397	.....	.....	.....	.....	.....
Red Hill, No. 9	299	299	.....	276	23	.....	.....	.....	.....
Snow Creek, No. 2	385	385	.....	385	.....	.....	.....	.....	.....
Toe River, No. 5	619	619	.....	522	97	.....	.....	.....	.....
MONTGOMERY.									
Cheek's Creek, No. 2	960	960	.....	511	449	.....	.....	.....	.....
Eldorado, No. 9	887	887	.....	771	116	.....	.....	.....	.....
Hill, No. 5	477	477	.....	448	29	.....	.....	.....	.....
Hollengsworth, No. 4	695	695	.....	527	168	.....	.....	.....	.....
Little River, No. 6	415	414	1	376	39	.....	.....	.....	.....
Mount Gilead, No. 8	1280	1280	.....	770	510	.....	.....	.....	.....
Ophor, No. 7	451	451	.....	419	32	.....	.....	.....	.....
Pedee, No. 10	640	640	.....	351	289	.....	.....	.....	.....
Rocky Spring, No. 3	320	320	.....	181	139	.....	.....	.....	.....
Troy, No. 1	882	882	.....	591	291	.....	.....	.....	.....
Troy	67	67	.....	64	3	.....	.....	.....	.....
Uharrie, No. 11	480	480	.....	414	66	.....	.....	.....	.....
MOORE.									
Bensalem, No. 2	1032	1027	5	896	136	.....	.....	.....	.....
Carthage, No. 1	1786	1772	14	1267	519	.....	.....	.....	.....
Greenwood, No. 7	1523	1514	9	1098	425	.....	.....	.....	.....
Jackson Springs, No. 10	537	537	.....	412	125	.....	.....	.....	.....
McNeill's, No. 8	532	529	3	389	143	.....	.....	.....	.....
Pocket, No. 5	1362	1360	2	895	467	.....	.....	.....	.....
Ritter, No. 4	1524	1522	2	*1189	335	.....	.....	.....	.....
Sand Hill, No. 9	268	265	3	208	60	.....	.....	.....	.....
Shuffield, No. 3	1270	1270	.....	1140	130	.....	.....	.....	.....
Sloan's, No. 6	2206	2206	.....	1527	679	.....	.....	.....	.....
NASH.									
Chesterfield, No. 6	863	863	.....	522	341	.....	.....	.....	.....
Liberty, No. 2	2860	2855	5	1221	1639	.....	.....	.....	.....
Middleton, No. 4	1465	1465	.....	988	477	.....	.....	.....	.....
Springfield, No. 5	2111	2111	.....	1516	595	.....	.....	.....	.....
Union, No. 3	1639	1639	.....	1003	636	.....	.....	.....	.....
Washington, No. 1	2139	2139	.....	1106	1033	.....	.....	.....	.....

(a) In 1850 slave population not separable.
(b) Identical with Township No. 3, same name.

COUNTIES.	1870					1860		1850	
	Total.	Native.	Foreign.	White.	Colored.	White.	Colored.	White.	Colored.
NEW HANOVER.									
Cape Fear, No. 5	996	992	4	190	806	.....	.....	.....	.....
Caswell, No. 9	1087	1085	2	538	549	.....	.....	.....	.....
Columbia, No. 10	1715	1711	4	845	870	.....	.....	.....	.....
Federal Point, No. 1	410	410	.....	210	200	.....	.....	.....	.....
Franklin, No. 11	1309	1307	2	543	766	.....	.....	.....	.....
Grant, No. 6	1119	1118	1	474	645	.....	.....	.....	.....
Harnett, No. 4	1543	1533	10	520	1023	.....	.....	.....	.....
Holden, No. 7	2056	2047	9	689	1367	.....	.....	.....	.....
Holly, No. 13	1016	1015	1	455	561	.....	.....	.....	.....
Lincoln, No. 8	1359	1358	1	619	740	.....	.....	.....	.....
Masonboro, No. 2	541	532	9	371	170	.....	.....	.....	.....
Union, No. 12	1381	1379	2	799	582	.....	.....	.....	.....
Wilmington (b)	13446	12876	570	5526	7920	5202	4350	3581	3683
NORTHAMPTON.									
Gaston, No. 1	2310	2310	.....	668	1642	.....	.....	.....	.....
Gaston	11	11	.....	5	6	.....	.....	93	a181
Jackson, No. 5	523	519	4	251	272	.....	.....	.....	.....
Jackson	181	178	3	97	84	.....	.....	113	a187
Kirby	1844	1843	1	1057	787	.....	.....	.....	.....
Occoneechee	1944	1944	.....	463	1481	.....	.....	.....	.....
Rich Square, No. 10	3133	3133	.....	1322	1811	.....	.....	.....	.....
Roanoke	1778	1778	.....	977	801	.....	.....	.....	.....
Seaboard, No. 4	1576	1574	2	665	911	.....	.....	.....	.....
Wickacanee	1641	1641	.....	836	805	.....	.....	.....	.....
ONSLOW.									
Jacksonville, No. 1	1166	1164	2	860	306	.....	.....	.....	.....
Jacksonville	60	60	.....	39	21	.....	.....	.....	.....
Richland, No. 3	2133	2131	2	1296	837	.....	.....	.....	.....
Stump Sound, No. 2	1515	1514	1	1138	377	.....	.....	.....	.....
Swansboro, No. 4	1475	1470	5	992	483	.....	.....	.....	.....
Swansboro	141	138	3	129	12	.....	.....	569	232
White Oaks, No. 5	1280	1280	.....	887	393	.....	.....	.....	.....
ORANGE.									
Bingham, No. 7	1604	1604	.....	1254	350	.....	.....	.....	.....
Cedar Grove, No. 4	2047	2047	.....	1330	717	.....	.....	.....	.....
Chapel Hill, No. 2	2799	2792	7	1684	1115	.....	.....	.....	.....
Durham, No. 6	2323	2323	.....	1625	698	.....	.....	.....	.....
Hillsborough, No. 1	3624	3621	3	1995	1629	.....	.....	.....	.....
Hillsborough	809	807	2	405	404	662	a89	513	69
Little River, No. 3	1553	1553	.....	1114	439	.....	.....	.....	.....
Mangum, No. 5	2465	2465	.....	1402	1063	.....	.....	.....	.....
Patterson, No. 8	1092	1092	.....	683	409	.....	.....	.....	.....
PASQUOTANK.									
Elizabeth City, No. 3 (c)	2006	1979	27	1043	963	952	837	.....	.....
Elizabeth City (c)	930	922	8	509	421	.....	.....	.....	.....
Mount Hermon, No. 4	1184	1184	.....	702	482	.....	.....	.....	.....
Newland, No. 6	1481	1481	.....	728	753	.....	.....	.....	.....
Nixonton, No. 2 (c)	1626	1626	.....	656	970	.....	.....	.....	.....
Providence, No. 5	520	520	.....	442	78	.....	.....	.....	.....
Salem, No. 1	1314	1312	2	609	705	.....	.....	.....	.....
PERQUIMANS.									
Belvidere, No. 3	2403	2403	.....	1381	1022	.....	.....	.....	.....
Bethel, No. 5	1128	1128	.....	505	623	.....	.....	.....	.....
Hertford, No. 4	1188	1188	.....	610	578	.....	.....	.....	.....
Hertford	486	486	.....	254	232	.....	.....	143	a228
New Hope, No. 1	1933	1931	2	799	1134	.....	.....	.....	.....
Parkesville, No. 2	1293	1292	1	652	641	.....	.....	.....	.....
PERSON.									
Allensville, No. 8	1120	1120	.....	660	460	.....	.....	.....	.....
Bushy Fork, No. 1	1425	1425	.....	952	473	.....	.....	.....	.....
Cunningham's, No. 3	1119	1119	.....	488	631	.....	.....	.....	.....
Flat River, No. 4	958	957	1	548	410	.....	.....	.....	.....
Holloway's, No. 9	1279	1279	.....	643	636	.....	.....	.....	.....
Mount Tirzah, No. 7	1117	1117	.....	665	452	.....	.....	.....	.....
Olive Hill, No. 2	1439	1439	.....	716	723	.....	.....	.....	.....
Roxboro, No. 5	1117	1116	1	718	399	.....	.....	.....	.....
Woodsdale, No. 6	1596	1594	2	676	920	.....	.....	.....	.....
PITT.									
Belvin, No. 6	2151	2151	.....	1178	973	.....	.....	.....	.....
California, No. 2	3626	3626	.....	1582	2044	.....	.....	.....	.....
Chicoa, No. 5	1683	1683	.....	939	744	.....	.....	.....	.....
Contentnea, No. 3	2118	2118	.....	1413	705	.....	.....	.....	.....
Greenville, No. 1	3838	3831	7	1828	2010	.....	.....	.....	.....
Greenville	601	596	5	303	298	304	524	825	1068
Pactolus, No. 7	2060	2060	.....	911	1149	.....	.....	.....	.....
Swift Creek, No. 4	1800	1799	1	1011	789	.....	.....	.....	.....
POLK.									
Blackwell's, No. 5	1179	1176	3	878	301	.....	.....	.....	.....
Columbus, No. 1	744	744	.....	601	143	.....	.....	.....	.....

(c) Of Elizabeth City: 801 in Elizabeth City and 129 in Nixonton.

TABLE III.—STATE OF NORTH CAROLINA—Continued.

COUNTIES.	1870					1860		1850	
	Total.	Native.	Foreign.	White.	Colored.	White.	Colored.	White.	Colored.
POLK—Cont'd.									
Cooper's Gap, No. 3	797	797	.....	658	139	.....	.....	.....	.....
Tryon, No. 4	640	640	.....	525	115	.....	.....	.....	.....
White Oak, No. 2	959	959	.....	679	280	.....	.....	.....	.....
RANDOLPH.									
Ashboro, No. 11	1172	1169	3	968	204	.....	.....	.....	.....
Ashboro	182	182	.....	155	27	.....	.....	102	74
Back Creek, No. 10	1212	1212	.....	1018	194	.....	.....	.....	.....
Browers, No. 1	781	781	.....	624	157	.....	.....	.....	.....
Columbia, No. 3	1254	1254	.....	1064	190	.....	.....	.....	.....
Concord, No. 15	1028	1028	.....	873	155	.....	.....	.....	.....
Franklinsville, No. 6	1528	1527	1	1406	122	.....	.....	.....	.....
Grant, No. 7	949	949	.....	832	117	.....	.....	.....	.....
Liberty, No. 4	1009	1008	1	874	135	.....	.....	.....	.....
New Hope, No. 16	1095	1094	1	893	202	.....	.....	.....	.....
New Market, No. 9	1297	1294	3	1155	142	.....	.....	.....	.....
New Salem, No. 5	931	931	.....	844	87	.....	.....	.....	.....
Pleasant Grove, No. 2	1218	1218	.....	946	272	.....	.....	.....	.....
Richland, No. 8	713	713	.....	678	35	.....	.....	.....	.....
Tabernacle, No. 14	1296	1296	.....	1125	171	.....	.....	.....	.....
Trinity, No. 13	1471	1470	1	1074	397	.....	.....	.....	.....
Union, No. 12	597	596	1	571	26	.....	.....	.....	.....
RICHMOND.									
Beaver Dam, No. 3	635	634	1	325	310	.....	.....	.....	.....
Black Jack, No. 4	799	799	.....	373	426	.....	.....	.....	.....
Laurel Hill, No. 8	2127	2105	22	860	1267	.....	.....	.....	.....
Mineral Springs, No. 2	1040	1037	3	618	422	.....	.....	.....	.....
Rockingham, No. 5	1455	1450	5	823	632	.....	.....	.....	.....
Rockingham	454	453	1	278	176	.....	.....	.....	.....
Steele's, No. 1	1656	1656	.....	566	1090	.....	.....	.....	.....
Stewartsville, No. 9	1887	1873	14	810	1077	.....	.....	.....	.....
Williamson's, No. 7	2044	2035	9	1372	672	.....	.....	.....	.....
Wolf Pit, No. 6	1239	1238	1	537	702	.....	.....	.....	.....
ROBESON.									
Alfordsville, No. 4	1041	1039	2	519	522	.....	.....	.....	.....
Back Swamp, No. 14	800	800	.....	359	441	.....	.....	.....	.....
Britt's, No. 8	1159	1158	1	961	198	.....	.....	.....	.....
Burnt Swamp, No. 13	1511	1508	3	473	1038	.....	.....	.....	.....
Howellsville, No. 10	1023	1023	.....	782	241	.....	.....	.....	.....
Lumber Bridge, No. 12	1075	1072	3	630	445	.....	.....	.....	.....
Lumberton, No. 15	1339	1330	9	659	680	.....	.....	.....	.....
Lumberton	615	606	9	331	284	.....	.....	.....	.....
Blue Spring, No. 1	1014	1014	.....	399	615	.....	.....	.....	.....
Shoe Heel, No. 3	460	460	.....	159	301	.....	.....	.....	.....
Smith's, No. 2	1684	1676	8	635	1049	.....	.....	.....	.....
Sterling's Mill, No. 7	1088	1088	.....	837	251	.....	.....	.....	.....
St. Paul's, No. 11	1052	1044	8	658	394	.....	.....	.....	.....
Thompson's, No. 5	1708	1703	5	889	819	.....	.....	.....	.....
White House, No. 6	684	683	1	401	283	.....	.....	.....	.....
Wishart's, No. 9	624	623	1	531	93	.....	.....	.....	.....
ROCKINGHAM.									
Huntsville	1880	1880	.....	1357	523	.....	.....	.....	.....
Leaksville	2031	2019	12	1101	930	.....	.....	.....	.....
Mayo	3539	3535	4	2025	1514	.....	.....	.....	.....
Madison	295	295	.....	142	153	.....	.....	.....	.....
Oregonville	2561	2560	1	1401	1160	.....	.....	.....	.....
Simpsonville	1590	1590	.....	1152	438	.....	.....	.....	.....
Wentworth	1767	1766	1	1085	682	.....	.....	.....	.....
Williamsboro	2340	2339	1	1372	968	.....	.....	.....	.....
ROWAN.									
Atwell, No. 7	2051	2049	2	1663	388	.....	.....	.....	.....
Franklin, No. 2	1184	1184	.....	914	270	.....	.....	.....	.....
Gold Hill, No. 9	959	945	14	849	110	.....	.....	.....	.....
Litaker, No. 8	1508	1508	.....	1284	224	.....	.....	.....	.....
Locke, No. 6	1119	1119	.....	615	504	.....	.....	.....	.....
Morgan, No. 10	1064	1062	2	1003	61	.....	.....	.....	.....
Mount Ulla, No. 5	1720	1719	1	892	828	.....	.....	.....	.....
Providence, No. 11	1516	1513	3	1145	371	.....	.....	.....	.....
Salisbury, No. 1	3327	3308	19	1767	1560	.....	.....	.....	.....
Salisbury	168	165	3	67	101	1267	1153	1044	42
Scotch-Irish, No. 4	1469	1469	.....	817	652	.....	.....	.....	.....
Unity, No. 3	893	893	.....	554	339	.....	.....	.....	.....
RUTHERFORD.									
Camp Creek, No. 11	1007	1006	1	817	190	.....	.....	.....	.....
Chimney Rock, No. 13	1024	1022	2	825	199	.....	.....	.....	.....
Colfax, No. 6	964	964	.....	841	123	.....	.....	.....	.....
Cool Springs, No. 7	1031	1031	.....	826	205	.....	.....	.....	.....
Duncan's Creek, No. 8	999	999	.....	812	187	.....	.....	.....	.....
Golden Valley, No. 9	1122	1122	.....	1083	39	.....	.....	.....	.....
Green Hill, No. 2	1186	1186	.....	874	312	.....	.....	.....	.....
High Shoals, No. 5	904	903	1	774	130	.....	.....	.....	.....
Logan's Store, No. 10	1597	1597	.....	1262	335	.....	.....	.....	.....
Morgan, No. 12	731	731	.....	661	70	.....	.....	.....	.....
Rutherfordton, No. 1	1097	1093	4	632	465	.....	.....	.....	.....
Rutherfordton	479	476	3	262	217	.....	.....	312	172
Sulphur Spring, No. 4	967	967	.....	756	211	.....	.....	.....	.....
Union, No. 3	492	492	.....	316	176	.....	.....	.....	.....

COUNTIES.	1870					1860		1850	
	Total.	Native.	Foreign.	White.	Colored.	White.	Colored.	White.	Colored.
SAMPSON.									
Clinton, No. 1	2777	2766	11	1391	1386	.....	.....	.....	.....
Clinton	204	199	5	143	61	209	.....	.....	.....
Dismal, No. 7	746	745	1	657	89	.....	.....	.....	.....
Hall's, No. 4	1010	1010	.....	652	358	.....	.....	.....	.....
Honeycutt's, No. 8	1283	1282	1	880	403	.....	.....	.....	.....
Lisbon, No. 11	1389	1388	1	661	728	.....	.....	.....	.....
Little Coharie, No. 9	1235	1235	.....	937	298	.....	.....	.....	.....
Turkey, No. 2	1167	1166	1	475	692	.....	.....	.....	.....
McDaniel, No. 10	843	843	.....	438	405	.....	.....	.....	.....
Mingo, No. 6	1240	1240	.....	1127	113	.....	.....	.....	.....
Piney Grove, No. 3	1776	1775	1	937	839	.....	.....	.....	.....
Taylor's Bridge, No. 12	1521	1520	1	774	747	.....	.....	.....	.....
Westbrooks, No. 5	1449	1449	.....	1024	425	.....	.....	.....	.....
STANLEY.									
Albemarle, No. 2	1600	1593	7	1332	268	.....	.....	.....	.....
Almonds, No. 5	792	792	.....	770	22	.....	.....	.....	.....
Big Lick, No. 6	1354	1354	.....	1298	56	.....	.....	.....	.....
Centre, No. 1	1065	1065	.....	715	350	.....	.....	.....	.....
Furr, No. 7	1044	1044	.....	968	76	.....	.....	.....	.....
Harris, No. 3	924	924	.....	714	210	.....	.....	.....	.....
Ridenhouse, No. 4	656	656	.....	576	80	.....	.....	.....	.....
Tyson, No. 8	880	879	1	653	227	.....	.....	.....	.....
STOKES.									
Beaver Island, No. 7	1247	1247	.....	802	445	.....	.....	.....	.....
Saura Town, No. 6	1117	1117	.....	546	571	.....	.....	.....	.....
Meadows, No. 5	2065	2064	1	1626	439	.....	.....	.....	.....
Peter's Creek, No. 2	1491	1491	.....	1251	240	.....	.....	.....	.....
Quaker Gap, No. 3	1749	1749	.....	1462	287	.....	.....	.....	.....
Snow Creek, No. 1	1781	1781	.....	1269	512	.....	.....	.....	.....
Yadkin, No. 4	1758	1757	1	1644	114	.....	.....	.....	.....
SURRY.									
Bryan, No. 10	1032	1031	1	944	88	.....	.....	.....	.....
Dobson, No. 7	1255	1255	.....	1083	172	.....	.....	.....	.....
Eldora, No. 4	858	858	.....	836	22	.....	.....	.....	.....
Franklin, No. 11	629	629	.....	597	32	.....	.....	.....	.....
Hotel, No. 9	709	709	.....	613	96	.....	.....	.....	.....
Marsh, No. 8	619	619	.....	568	51	.....	.....	.....	.....
Mount Airy, No. 5	2353	2345	8	1750	603	.....	.....	.....	.....
Pilot, No. 2	1311	1310	1	1156	155	.....	.....	.....	.....
Rockford, No. 3	890	890	.....	777	113	.....	.....	.....	.....
Stewart's Creek, No. 6	796	794	2	649	147	.....	.....	.....	.....
Westfield, No. 1	800	800	.....	719	81	.....	.....	.....	.....
TRANSYLVANIA.									
Boyd, No. 1	448	448	.....	391	57	.....	.....	.....	.....
Brevard	784	783	1	642	142	.....	.....	.....	.....
Cathey's Creek, No. 5	515	515	.....	470	45	.....	.....	.....	.....
Dunn's Rock, No. 4	420	420	.....	371	49	.....	.....	.....	.....
Eastatoee, No. 6	351	351	.....	351	.....	.....	.....	.....	.....
Gloucester, No. 8	372	372	.....	371	1	.....	.....	.....	.....
Hogbuck, No. 7	243	243	.....	243	.....	.....	.....	.....	.....
Little River, No. 2	403	403	.....	388	15	.....	.....	.....	.....
TYRRELL.									
Alligator, No. 4	778	778	.....	513	265	.....	.....	.....	.....
Columbia, No. 3	1206	1203	3	1045	161	.....	.....	.....	.....
Gum Neck, No. 2	1068	1068	.....	764	304	.....	.....	.....	.....
Scuppernong, No. 1	1121	1117	4	549	572	.....	.....	.....	.....
UNION.									
Buford, No. 2	1158	1156	2	1024	134	.....	.....	.....	.....
Goose Creek, No. 6	2207	2207	.....	1926	281	.....	.....	.....	.....
Jackson, No. 3	1010	1009	1	623	387	.....	.....	.....	.....
Lane's Creek, No. 1	1575	1573	2	1230	345	.....	.....	.....	.....
Monroe, No. 5	2386	2385	1	1816	570	.....	.....	.....	.....
Monroe	448	447	1	358	90	232	a7	133	91
New Salem, No. 7	2191	2189	2	1711	480	.....	.....	.....	.....
Sandy Ridge, No. 4	1690	1690	.....	1193	497	.....	.....	.....	.....
WAKE.									
Barton's Creek, No. 4	1585	1583	2	1040	545	.....	.....	.....	.....
Buckhorn, No. 14	1694	1694	.....	1019	675	.....	.....	.....	.....
Cedar Fork, No. 7	1533	1532	1	979	554	.....	.....	.....	.....
House's Creek, No. 8	2098	2093	5	1183	b908	.....	.....	.....	.....
Little River, No. 6	1315	1315	.....	796	519	.....	.....	.....	.....
Mark's Creek, No. 10	1396	1396	.....	742	654	.....	.....	.....	.....
Middle Creek, No. 15	1477	1477	.....	985	492	.....	.....	.....	.....
New Light, No. 2	798	798	.....	528	270	.....	.....	.....	.....
Oak Grove, No. 3	2075	2075	.....	1353	722	.....	.....	.....	.....
Panther Branch, No. 16	921	921	.....	600	321	.....	.....	.....	.....
Raleigh, No. 1 (c)	2359	2302	57	962	1397	.....	.....	.....	.....
Raleigh	7790	7651	139	3696	4094	2693	2087	2253	2268
East ward	3269	3242	27	1368	1901	.....	.....	.....	.....
Middle ward	1121	1109	12	510	611	.....	.....	.....	.....
West ward	3400	3300	100	1818	1582	.....	.....	.....	.....
St. Mary's, No. 13	2124	2123	1	1182	942	.....	.....	.....	.....
St. Matthew's, No. 9	2192	2190	2	704	1488	.....	.....	.....	.....

(a) Slave population not defined. (b) Also 7 Indians. (c) Exclusive of city of Raleigh.

TABLE III.—STATE OF NORTH CAROLINA—Continued.

COUNTIES.	1870					1860		1850	
	Total.	Native.	Foreign.	White.	Colored.	White.	Colored.	White.	Colored.
WAKE—Cont'd.									
Swift Creek, No. 12	1445	1426	19	949	496				
Wake Forest, No. 5	3135	3133	2	1554	1581				
White Oak, No. 11	1680	1678	2	1154	526				
WARREN.									
Fishing Creek, No. 8	1598	1598		397	1201				
Haw Tree, No. 3	1540	1537	3	582	958				
Judkin's, No. 9	1432	1421	11	481	951				
Nut Bush, No. 5	2430	2429	1	651	1779				
River, No. 1	1500	1498	2	511	989				
Sandy Creek, No. 6	2753	2752	1	1107	1646				
Shocco, No. 7	1637	1636	1	254	1383				
Six-Pound, No. 2	930	930		257	673				
Smith's Creek, No. 4	1062	1059	3	258	804				
Warrenton, No. 10	2886	2870	16	778	2108				
Warrenton	941	934	7	407	534	719	801	612	630
WASHINGTON.									
Cool Spring	1561	1559	2	989	572				
Lee's Mill	1522	1522		820	702				
Plymouth	2565	2559	6	1288	1277				
Plymouth	1389	1384	5	582	807	409	463	431	520
Skinnersville	868	868		642	226				
WATAUGA.									
Ball Mountain, No. 3	320	320		319	1				
Beaver Dam, No. 8	413	413		401	12				
Blue Ridge, No. 10	460	460		441	19				
Boone, No. 1	737	737		618	119				
Cove Creek, No. 4	887	887		864	23				
Elk Creek, No. 6	265	265		255	10				
Laurel Creek, No. 9	585	585		575	10				
Meet Camp, No. 7	370	370		369	1				
Shanonchaw, No. 11	328	328		309	19				
Stoney Fork, No. 6	366	365	1	366					
Watauga, No. 2	556	556		544	12				
WAYNE.									
Brogden, No. 2	2560	2553	7	1240	1320				
Fork River, No. 4	1611	1601	10	851	760				
Fork River	811	810	1	495	316				
Goldsboro, No. 5	3886	3828	58	1908	1978	512	373		
Goldsboro	1134	1086	48	687	447	512	373		
Grantham, No. 1	1823	1823		1349	474				
Holden (a)	751	751		513	238				
Indian Springs, No. 3	1280	1280		852	428				
Nahunta, No. 9 (a)	1874	1869	5	972	902				
New Hope, No. 6	1520	1520		758	762				
Pikeville, No. 8	1720	1715	5	1031	689				
Saulston, No. 7	1119	1119		530	589				

COUNTIES.	1870					1860		1850	
	Total.	Native.	Foreign.	White.	Colored.	White.	Colored.	White.	Colored.
WILKES.									
Antioch, No. 15	704	704		608	96				
Beaver Creek, No. 10	960	960		835	125				
Brushy Mountain, No. 13	434	434		434					
Edward's, No. 1	1556	1556		1408	148				
Elk, No. 9	675	675		605	70				
Fishing Creek, No. 12	542	542		390	152				
Job's Cabin, No. 8	606	606		589	17				
Lewis' Fork, No. 7	1062	1062		1013	49				
Lovelace's, No. 14	627	627		609	18				
Mulberry, No. 5	1362	1359	3	1241	121				
New Castle, No. 16	1120	1120		868	252				
Rock Creek, No. 3	960	960		847	113				
Summers, No. 17	760	760		691	69				
Trap Hill, No. 2	972	972		903	69				
Union, No. 6	894	893	1	816	78				
Walnut Grove, No. 4	1005	1005		943	62				
Wilkesboro, No. 11	1300	1300		1077	223				
WILSON.									
Block Creek, No. 2	1474	1466	8	833	641				
Block Creek	77	73	4	59	18				
Cross-Roads, No. 3	694	694		581	113				
Gardner's, No. 8	1178	1178		657	521				
Joynestown, No. 7	1271	1265	6	728	543				
Old Field, No. 5	1165	1165		942	223				
Saratoga, No. 9	1108	1103	5	575	533				
Spring Hill, No. 4	636	636		497	139				
Stantonsburg, No. 10	1007	998	9	424	583				
Taylor's, No. 6	555	555		299	256				
Wilson, No. 1	3170	3149	21	1649	1521				
Wilson	1036	1019	17	749	287	527	433		
YADKIN.									
Boonville, No. 4	1058	1058		957	101				
Buck Shoal, No. 1	1390	1390		1343	47				
Deep Creek, No. 3	1236	1236		1089	147				
East Bend, No. 8	1353	1352	1	1197	156				
Fall Creek, No. 6	1192	1192		1046	146				
Forbush, No. 7	1429	1429		947	482				
Knob's, No. 2	1451	1451		1296	155				
Liberty, No. 5	1588	1587	1	1378	210				
Yadkinville	133	133		119	14				
YANCY.									
Brush Creek, No. 7	495	495		454	41				
Burnsville, No. 1	505	505		444	61				
Caney River, No. 2	1202	1202		1114	88				
Egypt, No. 3	781	781		762	19				
Hollow Poplar, No. 5	382	382		382					
Jack's Creek, No. 6	946	946		917	29				
Little Crabtree, No. 8	483	483		447	36				
Pensacola, No. 10	319	319		318	1				
Ramsey Town, No. 4	452	452		430	22				
South Tar River, No. 9	344	344		333	11				

(a) In 1870 Holden from Nahunta.

STATE OF OHIO.

NOTE.—The marginal column marks townships; the first indentation, cities; the second, incorporated villages and villages, whose names are placed under and their population included in that of the township in which they are situated.

COUNTIES.	1870					1860		1850	
	Total.	Native.	Foreign.	White.	Colored.	White.	Colored.	White.	Colored.
ADAMS.									
Franklin	2172	2162	10	2164	8	2259	4	1962	1
Locust Grove	103	102	1	103					
Green	1833	1684	149	1830	3	1626	3	1520	
Commercial	64	54	10	63	1				
Rockville	937	819	118	936	1				
Rome	471	460	11	471					
Jefferson	2268	2208	60	2255	13	1844	1	1530	
Liberty	1377	1342	35	1296	81	1537	7	1496	8
Manchester (a)	982	961	21	958	24	823	11		

COUNTIES.	1870					1860		1850	
	Total.	Native.	Foreign.	White.	Colored.	White.	Colored.	White.	Colored.
ADAMS—Cont'd.									
Manchester (b)	942	921	21	919	23			419	15
Meigs (c)	1748	1728	20	1748		1547	1	1438	
Monroe	1304	1288	16	1302	2	1201	5	1191	
Wrightsville	63	62	1	63				83	
Oliver (c)	1069	1053	16	1069		1052	8		
Dunkinsville (d)	65	64	1	65		85		91	
Unity	36	36		36					
Scott	1409	1390	19	1397	12	1327		1270	
Sprigg	2086	2066	20	2045	41	2486	33	3097	21

(a) Since 1850 organized.
(b) In 1850 Manchester Village in Sprigg.
(c) In 1853 Oliver from Meigs, Tiffin, and Wayne.
(d) In 1850 Dunkinsville Village in Tiffin.

TABLE III.—STATE OF OHIO—Continued.

COUNTIES.	1870					1860		1850	
	Total.	Native.	Foreign.	White.	Colored.	White.	Colored.	White.	Colored.
ADAMS—Cont'd.									
Bentonville	310	308	2	309	1	.....	.....	378	.....
Tiffin (a)	1858	1752	106	1848	10	1772	15	1963	17
West Union	486	457	29	481	5	438	12	433	11
Wayne (a)	1169	1133	36	1062	107	1186	5	1682	.....
Winchester	1475	1442	33	1403	72	1544	14	1685	8
Winchester	416	399	17	381	35	.....	.....	.....	.....
ALLEN.									
Amanda	1376	1338	38	1375	1	1178	.....	607	.....
Auglaize	1696	1679	17	1696	.....	1669	.....	1344	.....
Bath (c)	1255	1197	58	1254	1	1315	17	1501	8
German (c	1462	1425	37	1458	4	1359	.....	1008	.....
Allentown	90	90	.....	90	.....	.....	.....	.....	.....
Elida	533	522	11	529	4	.....	.....	.....	.....
Jackson	1801	1733	68	1801	.....	1632	.....	1174	1
Lafayette	337	316	21	337	.....	.....	.....	.....	.....
Marion	2920	2452	468	2917	3	2106	14	1034	12
Delphos	1027	768	259	1024	3	.....	.....	372	2
Monroe	1739	1681	58	1739	.....	1514	1	924	.....
Ottawa (c)	4662	3993	669	4475	187	2354	29	.....	.....
Lima (d)	4500	3832	668	4313	187	1960	29	754	3
Perry (c)	1235	1209	26	1235	.....	1283	6	921	2
Richland	2139	1850	289	2138	1	1802	.....	989	.....
Bluffton	489	448	41	488	1	.....	.....	.....	.....
Shawnee (c)	1169	1136	33	1153	16	987	3	716	.....
Spencer	1153	1035	118	1153	.....	984	.....	354	1
Spencerville	364	343	21	364	.....	.....	.....	.....	.....
Sugar Creek	1016	829	187	1016	.....	932	.....	756	.....
ASHLAND.									
Clear Creek	1198	1089	109	1198	.....	1214	.....	1205	.....
Savannah	394	357	37	394	.....	223	.....	.....	.....
Green	1818	1773	45	1815	3	1739	4	1902	.....
Hanover	1832	1623	209	1832	.....	1296	.....	1902	.....
Loudonville	811	703	108	811	.....	516	.....	.....	.....
Jackson	1409	1379	30	1409	.....	1485	.....	1532	.....
Lake	701	627	74	701	.....	912	.....	880	.....
Mifflin	781	760	21	781	.....	827	.....	891	.....
Milton	1240	1189	51	1240	.....	1300	.....	1432	.....
Mohican	1561	1533	28	1561	.....	1672	.....	1774	.....
Jeromeville	328	322	6	328	.....	.....	.....	.....	.....
Montgomery	4029	3777	252	4018	11	1753	.....	3189	3
Ashland	2601	2386	215	2590	11	1736	12	1261	3
Orange	1485	1428	57	1485	.....	1735	.....	1822	.....
Orange	271	243	28	271	.....	.....	.....	266	.....
Perry	1452	1418	34	1452	.....	1615	.....	1788	.....
Ruggles	758	697	61	757	1	912	.....	1084	.....
Sullivan	825	782	43	824	1	1048	.....	1101	.....
Troy	757	706	51	757	.....	922	.....	849	.....
Vermillion	2087	1937	150	2077	10	2253	.....	2459	.....
Haysville	576	540	36	566	10	336	.....	441	.....
ASHTABULA.									
Andover	921	889	32	921	.....	986	.....	963	.....
Ashtabula	3394	2867	527	3374	20	2740	.....	2164	13
Ashtabula	1999	1638	361	1984	15	1418	.....	808	13
Austinburg	1111	1037	74	1091	20	1185	.....	1275	10
Cherry Valley	726	710	16	723	3	750	.....	839	.....
Colebrook	800	749	51	800	.....	890	.....	688	.....
Conneaut	3010	2776	234	2992	e17	2908	8	2686	9
Conneaut	1163	1033	130	1149	14	958	6	809	9
Denmark	544	524	20	544	.....	433	.....	241	.....
Dorset	372	356	16	371	1	328	1	233	3
Geneva	2298	2146	152	2290	8	1758	.....	1358	.....
Geneva	1090	992	98	1088	2	.....	.....	.....	.....
Harperafield	1120	1046	74	1119	1	1140	.....	1278	.....
Hartsgrove	799	760	39	799	.....	768	.....	650	.....
Jefferson	1712	1584	128	1670	42	1446	14	1063	1
Jefferson	869	822	47	835	34	656	2	438	1
Kingsville	1758	1658	100	1751	7	1728	2	1493	1
Lenox	752	730	22	746	6	873	.....	731	.....
Monroe	1419	1347	72	1417	2	1610	.....	1586	1
Morgan	1083	1021	62	1071	12	591	.....	888	.....
Rock Creek	491	461	30	488	3	443	.....	.....	.....
New Lyme	708	671	37	708	.....	694	.....	628	.....
Orwell	936	843	93	927	9	961	.....	825	.....
Pierpont	990	963	27	988	2	1075	.....	995	4
Plymouth	657	614	43	657	.....	687	.....	753	.....
Richmond	883	842	41	883	.....	965	.....	706	.....
Rome	669	631	38	669	.....	536	.....	744	.....
Saybrook	1421	1295	126	1420	1	1435	.....	1374	.....
Sheffield	770	740	30	770	.....	843	.....	845	.....
Trumbull	1084	1000	84	1084	.....	1033	.....	805	.....
Wayne	817	772	45	817	.....	907	.....	899	.....
Williamsfield	892	882	10	892	.....	971	.....	981	1
Windsor	871	847	24	871	.....	1005	.....	1033	.....
ATHENS.									
Alexander	1511	1502	9	1506	5	1659	16	1728	7
Ames	1229	1220	9	1195	34	1332	3	1482	.....
Amesville	162	162	.....	161	1	.....	.....	.....	.....
ATHENS—Cont'd.									
Athens	3277	3063	214	3031	246	4101	67	2330	30
Athens	1696	1577	119	1553	143	1294	22	882	16
Bern	1014	1007	7	990	24	954	68	819	.....
Canaan	1543	1461	82	1543	.....	1272	.....	1142	.....
Carthage	1272	1231	41	1272	.....	1127	.....	1087	.....
Dover	1697	1648	49	1689	8	1421	2	1232	.....
Chauncy	201	201	.....	200	1	.....	.....	.....	.....
Milfield	94	92	2	94	.....	.....	.....	.....	.....
Salina	90	89	1	90	.....	.....	.....	.....	.....
Slabby	63	63	.....	63	.....	.....	.....	.....	.....
Lee	1146	1133	13	888	258	1127	174	957	4
Albany	480	468	12	300	180	.....	.....	.....	.....
Lodi	1551	1528	23	1551	.....	1598	.....	1333	3
Rome	1972	1897	75	1861	111	1536	45	1277	32
Trimble	1379	1365	14	1373	6	1110	2	924	.....
Trimble	81	81	.....	81	.....	.....	.....	.....	.....
Troy	1830	1809	21	1815	15	1747	.....	1421	.....
Coolville	334	324	10	334	.....	.....	.....	.....	.....
Waterloo	1695	1587	108	1663	32	1466	17	998	18
Marshfield	240	237	3	240	.....	.....	.....	.....	.....
York	2652	2465	187	2618	34	2563	14	1379	12
Nelsonville	1080	981	99	1067	13	741	.....	.....	.....
AUGLAIZE.									
Clay	1095	1018	77	1095	.....	1091	.....	839	1
Duchouquet	3959	3360	599	3945	14	2502	.....	1408	.....
Criderville	167	163	4	167	.....	.....	.....	.....	.....
Wapakoneta	2150	1732	418	2136	14	900	.....	504	.....
German (b)	1750	1196	554	1749	1	1716	5	2230	12
New Bremen	528	337	191	528	.....	374	5	344	.....
Ober-Bremen	423	296	127	422	1	266	.....	.....	.....
Goshen	524	515	9	524	.....	407	.....	336	.....
Jackson (b)	1502	976	526	1501	1	1554	.....	.....	.....
Minster	868	564	304	867	1	752	.....	427	1
Logan	900	829	71	900	.....	706	.....	335	.....
Moulton	1252	1101	151	1239	e12	777	17	439	11
Noble	1159	968	191	1152	7	826	.....	309	.....
Pusheta	1290	1016	274	1290	.....	1280	.....	1008	.....
Salem	877	772	105	877	.....	677	.....	476	.....
Kossuth	112	90	22	112	.....	.....	.....	76	.....
St. Mary's	2420	1988	432	2405	15	2300	42	1512	55
St. Mary's	1370	1104	266	1358	12	1130	24	858	15
Union	1462	1448	14	1462	.....	1430	.....	1008	.....
Washington	840	671	169	840	.....	980	.....	680	8
Wayne	1011	1002	9	1000	11	877	.....	671	.....
BELMONT.									
Colerain	1308	1280	28	1232	76	1277	72	1338	28
Farmington	.....	.....	.....	.....	.....	.....	.....	45	.....
Flushing	1484	1479	5	1352	132	1641	125	1745	66
Flushing	206	206	.....	195	11	.....	.....	313	12
Goshen	2163	2086	77	2103	60	1970	31	1978	39
Belmont	287	273	14	265	22	265	3	147	3
Fairmount	125	112	13	125	.....	.....	.....	.....	.....
Kirkwood	1792	1768	24	1791	1	1996	6	2207	1
Sewelsville	84	79	5	84	.....	.....	.....	.....	.....
Mead	1850	1790	60	1849	1	1769	.....	1626	.....
Pease	5211	4688	523	5008	203	3951	104	3449	66
Bridgeport	1178	1076	102	1076	102	598	43	.....	.....
Martinsville	1835	1626	209	1792	43	1216	4	.....	.....
Pultney	6319	5212	1107	6171	148	3453	16	2237	17
Bellaire	4033	3165	868	3917	116	1454	12	.....	.....
West Wheeling	407	373	34	405	2	323	3	437	1
Richland	4170	3873	297	4025	e144	4006	142	4254	122
St. Clairsville	1056	983	73	978	78	.....	.....	961	64
Smith	1777	1721	56	1777	.....	1826	.....	1788	9
Demos	167	164	3	167	.....	.....	.....	.....	.....
Jacobsburgh	89	85	4	89	.....	57	.....	156	.....
Somerton	2042	1967	75	1895	147	2033	147	2183	115
Boston	91	91	.....	91	.....	101	.....	71	.....
Somerset	197	194	3	193	4	222	2	193	.....
Temperanceville	120	98	22	120	.....	112	2	91	.....
Union	1684	1650	34	1667	17	1935	64	2273	55
Morristown	423	404	19	423	.....	.....	.....	448	8
Warren	4099	3954	145	3776	323	3203	212	2579	161
Barnesville	2063	1985	78	1921	142	1132	25	820	3
Mount Olivet	84	82	2	84	.....	.....	.....	.....	.....
Washington	1367	1334	33	1355	12	1472	.....	1492	40
Wayne	1700	1680	20	1675	25	1882	30	1897	21
Wheeling	1240	1221	19	1222	18	1377	48	1474	28
Shepherdstown	44	40	4	44	.....	.....	.....	90	.....
Uniontown	156	153	3	156	.....	.....	.....	194	.....
York	1508	1397	111	1508	.....	1610	.....	1302	10
Industry	58	58	.....	58	.....	.....	.....	.....	.....
Powhatan Point	201	180	21	201	.....	.....	.....	.....	.....
Steinersville	73	60	13	73	.....	.....	.....	.....	.....
BROWN.									
Byrd	1251	1228	23	1103	148	1246	37	2600	42
Decatur	204	198	6	168	36	215	.....	171	.....
Clark	1691	1678	13	1683	8	1371	.....	1450	.....

(a) In 1853 Oliver from Meigs, Tiffin, and Wayne.
(b) In 1859 Jackson from German.
(c) In 1857 Ottawa from Bath, German, Perry, and Shawnee.
(d) In 1850 Lima Village in Bath.
(e) Also 1 Indian.

TABLE III.—STATE OF OHIO—Continued.

COUNTIES.	1870					1860		1850	
	Total.	Native.	Foreign.	White.	Colored.	White.	Colored.	White.	Colored.
BROWN—Cont'd.									
Feesburg	201	197	4	201	.....	176	.....	182	5
Hamersville	151	149	2	151	.....	119	.....	131	.....
Eagle	1166	1096	70	1011	155	1150	214	1065	214
Fincastle	140	139	1	140	.....	168	.....	145	.....
Franklin	1225	1092	133	1195	30	1115	57	1107	62
Arnheim	117	90	27	117	.....	95	.....	61	.....
Green	1490	1445	45	1480	10	1172	.....	669	.....
Benton	31	31	.....	31	.....	.....	.....	37	.....
Greenbush	42	42	.....	42	.....	.....	.....	.....	.....
Huntington	3020	2869	151	2842	178	2851	3	2681	3
Aberdeen	871	808	63	774	97	833	3	806	2
Jackson	995	941	54	971	24	1081	.....	1256	6
Carlisle	87	83	4	87	.....	95	.....	114	.....
Jefferson	1267	1238	29	1182	85	1283	28	.....	.....
Russellville	359	346	13	358	1	465	.....	386	.....
Lewis	2817	2631	186	2674	143	2742	6	2697	23
Higginsport	530	487	43	530	.....	507	.....	528	7
Perry	3016	2444	572	3012	4	2809	1	2781	.....
Fayetteville	397	301	96	397	.....	399	.....	317	.....
Pike	1314	1286	28	1313	1	1211	.....	1016	6
Pleasant	2605	2455	150	2397	208	2236	95	1992	82
Georgetown	1037	956	81	965	72	696	27	582	36
Scott	1070	1057	13	976	94	1012	150	936	100
New Hope	145	144	1	145	.....	97	.....	106	.....
Sterling	1394	1360	34	1327	67	1192	17	981	.....
Union	5399	4793	606	4505	894	5159	491	4080	298
Levanna	104	81	23	101	3	218	.....	175	.....
Ripley	2323	2062	261	1874	449	2448	267	1645	135
Washington	1082	1018	64	1064	18	1212	17	1158	27
Sardinia	164	163	1	164	.....	222	9	185	13
BUTLER.									
Fairfield (a)	2431	1969	462	2403	28	2466	37	2742	26
Sommer's Corners	127	111	16	127	.....	.....	.....	104	.....
Hamilton	11081	8019	3062	10844	b236	7029	194	3038	172
1st ward (c)	2438	1947	491	2429	9	2198	10	.....	.....
2d ward	2998	2001	997	2805	b192	2722	176	.....	.....
3d ward	3232	2396	836	3210	22	2109	8	.....	.....
4th ward	2413	1675	738	2400	13	.....	.....	.....	.....
Hanover	1460	1262	198	1432	28	1555	9	1490	3
Lemon	5242	4320	922	5177	65	4097	47	3001	20
Amanda	226	188	38	226	.....	.....	.....	.....	.....
Middletown	3046	2476	570	2997	49	2043	27	1075	12
Monroe	324	268	56	323	1	.....	.....	198	.....
Liberty	1443	1347	96	1443	.....	1443	1	1488	13
Bethany	98	96	2	98	.....	121	.....	95	.....
Madison	2450	2084	366	2430	20	2490	.....	2241	1
Madison	158	142	16	158	.....	.....	.....	.....	.....
Miltonville	179	169	10	178	1	247	.....	249	.....
Poast Town	.....	.....	.....	.....	.....	73	.....	126	.....
Trenton	340	230	110	340	.....	301	.....	220	.....
Milford	1828	1589	239	1816	12	1846	39	2063	5
Collinsville	140	112	28	140	.....	.....	.....	.....	.....
Darrtown	258	213	45	257	1	.....	.....	.....	.....
Somerville	389	348	41	389	.....	385	.....	.....	.....
Morgan	1807	1638	169	1807	.....	2002	11	1706	.....
Oxford	3959	3466	493	3461	f496	3899	353	3043	96
Oxford	1738	1498	240	1452	b285	1649	190	1031	80
Riley	1612	1492	120	1606	6	1633	3	1715	1
Ross	1705	1495	210	1670	35	1689	13	1635	13
St. Clair	1187	1009	178	1167	20	1257	11	2592	10
Rossville (c)	.....	.....	.....	.....	.....	.....	.....	1442	5
Union	2013	1780	233	2013	.....	2056	.....	2166	7
Westchester	257	232	25	257	.....	362	.....	214	.....
Wayne	1694	1532	162	1652	42	1648	11	1502	.....
Jacksonburgh	127	124	3	127	.....	153	.....	185	.....
Seven-Mile	229	197	32	229	.....	193	.....	94	.....
CARROLL.									
Augusta	1015	972	43	1011	4	1071	.....	1291	6
Brown	2022	1839	183	2012	10	2022	.....	2099	.....
Malvern	269	250	19	269	.....	.....	.....	.....	.....
Minerva	210	204	6	210	.....	.....	.....	.....	.....
Centre	1227	1179	48	1215	12	1203	1	1199	.....
Carrollton	813	775	38	807	6	720	1	.....	.....
East	827	762	65	811	16	877	30	958	29
Fox	1119	1015	104	1119	.....	1126	.....	1452	.....
Harrison	1024	977	47	1024	.....	1033	.....	1268	.....
Lee	901	863	38	898	3	1225	.....	1220	.....
Louden	831	808	23	831	.....	866	.....	840	.....
Monroe	931	917	14	931	.....	1241	.....	1117	.....
Orange	1207	1169	38	1195	12	1275	9	1565	12
Perry	932	906	26	931	1	1060	.....	1277	.....
Rose	1106	1006	100	1106	.....	1286	.....	1537	.....
Union	609	573	36	609	.....	664	.....	804	.....
Washington	740	720	20	740	.....	748	1	1015	5
CHAMPAIGN.									
Adams	1238	1204	34	1204	34	1226	37	1108	15
Concord	1035	1027	8	1009	26	956	52	957	53
Goshen	1965	1870	95	1860	105	1830	26	1919	24
CHAMPAIGN—Cont'd.									
Mechanicsburg	940	873	67	887	53	714	21	667	15
Harrison	944	917	27	938	6	1061	9	968	.....
Spring Hills	172	167	5	172	.....	.....	.....	.....	.....
Jackson	1831	1775	56	1825	6	1771	.....	1735	.....
Johnson	2297	2242	55	2284	13	2016	5	1573	.....
St. Paris	.....	.....	.....	.....	.....	548	2	.....	.....
Mad River	1803	1758	45	1803	.....	2006	.....	1907	1
Rush	1789	1696	93	1723	66	1493	29	1400	.....
Lewisburg	733	701	32	697	36	364	15	302	.....
Woodstock	.....	.....	.....	.....	.....	300	.....	205	.....
Salem	1854	1730	124	1789	65	1877	24	1604	30
Kennard	70	59	11	70	.....	.....	.....	.....	.....
Union	1600	1570	30	1536	64	1659	22	1606	39
Urbana (d)	1827	1664	163	1559	268	1426	174	1299	95
Urbana	4276	3632	644	3867	409	3064	365	1795	225
1st ward	1538	1344	194	1276	262	.....	.....	.....	.....
2d ward	1499	1335	164	1363	136	.....	.....	.....	.....
3d ward	1239	953	286	1228	11	.....	.....	.....	.....
Wayne	1729	1639	90	1681	48	1525	45	1417	12
Cable	.....	.....	.....	.....	.....	127	4	.....	.....
Middleton	.....	.....	.....	.....	.....	117	9	.....	.....
CLARK.									
Bethel	3086	2924	162	3068	18	2887	11	2638	8
Donnelsville	.....	.....	.....	.....	.....	233	.....	196	.....
Medway	.....	.....	.....	.....	.....	218	10	69	.....
New Carlisle	.....	.....	.....	.....	.....	802	.....	626	8
German	1918	1824	94	1906	12	1904	.....	1912	.....
Fremont	218	202	16	218	.....	.....	.....	.....	.....
Noblesville	60	57	3	60	.....	.....	13	.....	.....
Greene	1464	1396	68	1308	156	1373	.....	1270	8
Cartsville	.....	.....	.....	.....	.....	.....	7	44	4
Harmony	1821	1656	165	1789	32	1922	.....	1794	10
Plattsburg	87	80	7	87	.....	.....	.....	.....	.....
Vienna	239	238	1	239	.....	.....	53	.....	.....
Madison	1965	1742	223	1806	159	1424	.....	1346	63
Selma	.....	.....	.....	.....	.....	.....	16	47	.....
South Charleston	818	741	77	764	54	500	15	380	33
Mad River	1873	1705	168	1754	119	1702	2	1780	.....
Enon	.....	.....	.....	.....	.....	659	.....	294	.....
Moorefield	1268	1187	81	1204	64	1290	22	1195	19
Pike	1582	1531	51	1581	1	1491	.....	1462	.....
Dialton	61	59	2	61	.....	.....	.....	.....	.....
North Hampton	205	192	13	205	.....	140	.....	147	.....
Pleasant	1553	1509	44	1481	72	1527	13	1349	.....
Catawba	318	316	2	300	18	.....	.....	.....	.....
Springfield (e)	2888	2557	331	2692	196	2562	92	2203	3
Springfield	12652	10483	2169	11425	1227	6726	276	4896	212
1st ward	2219	1688	531	2097	122	1223	27	.....	.....
2d ward	2559	2087	472	2335	224	1398	59	.....	.....
3d ward	3127	2848	279	2686	441	2255	108	.....	.....
4th ward	3099	2376	723	2880	219	1850	82	.....	.....
5th ward	1648	1484	164	1427	221	.....	.....	.....	.....
CLERMONT.									
Batavia	3334	3160	174	3238	96	2915	48	2764	27
Batavia	827	786	41	767	60	.....	.....	.....	.....
Franklin	3298	3158	140	3018	280	3319	70	3039	22
Chilo	160	157	3	160	.....	147	.....	.....	.....
Felicity	955	919	36	807	148	913	43	.....	.....
Rural	119	117	2	119	.....	139	.....	.....	.....
Utopia	80	70	10	80	.....	.....	.....	.....	.....
Goshen	1876	1735	141	1867	9	1828	4	1922	15
Goshen	274	263	11	274	.....	.....	.....	.....	.....
Jackson	1658	1608	50	1640	18	1575	1	1241	.....
Miami	3491	3055	436	3326	165	2995	.....	2667	23
Milford	620	492	128	610	10	.....	.....	.....	.....
Monroe	2088	1974	114	2052	36	1931	9	1876	21
Laurel	126	126	.....	118	8	130	.....	.....	.....
Point Pleasant	137	126	11	131	6	109	6	.....	.....
Ohio	3381	3031	350	2666	b714	2737	557	4223	256
New Richmond	2516	2249	267	1886	630	1778	433	.....	.....
Pierce	1773	1628	145	1751	22	1783	1	.....	.....
Stone Lick	1880	1643	237	1879	1	2038	10	1840	.....
New Boston (g)	.....	.....	.....	.....	.....	357	.....	.....	.....
Owensville (g)	377	317	60	377	.....	.....	.....	.....	.....
Tate	2678	2592	86	2584	94	2728	50	2887	14
Bethel	634	619	15	610	24	.....	.....	.....	.....
Union	1920	1768	152	1917	3	1996	7	1799	.....
Mount Carmel	192	172	20	192	.....	257	.....	.....	.....
Withamsville	254	248	6	254	.....	227	6	.....	.....
Washington	2818	2645	173	2722	96	2714	3	2533	7
Moscow	443	406	37	437	6	433	1	.....	.....
Neville	422	400	22	414	8	403	1	.....	.....
Point Isabel	160	158	2	160	.....	.....	.....	.....	.....
Wayne	1690	1657	33	1690	.....	1614	17	1394	.....
Edenton	86	82	4	86	.....	.....	.....	.....	.....
Georgetown	65	65	.....	65	.....	.....	.....	.....	.....
Newtonsville	120	117	3	120	.....	.....	.....	.....	.....
Woodville	72	72	.....	72	.....	.....	.....	.....	.....
Williamsburg	2383	2327	56	2288	95	2028	56	1858	26
Williamsburg	773	754	19	729	44	534	21	.....	.....

(a) Exclusive of city of Hamilton.
(b) Also 1 Indian.
(c) Since 1850 Rossville (village) forms 1st ward of city of Hamilton.
(d) Exclusive of city of Urbana.
(e) Exclusive of city of Springfield.
(f) Also 2 Indians.
(g) Since 1860 name changed from New Boston to Owensville.

TABLE III.—STATE OF OHIO—Continued.

COUNTIES.	1870					1860		1850	
	Total.	Native.	Foreign.	White.	Colored.	White.	Colored.	White.	Colored.
CLINTON.									
Adams	883	860	23	802	81	905	71	830	39
Chester	1173	1150	23	1106	67	1313	107	1559	41
New Burlington, pt. of (a)	184	181	3	184	.....	187	4	.....	.....
Clarke	1877	1810	67	1759	118	2255	97	1618	36
Martinsville	264	264	.....	234	30	275	18	.....	.....
Green	2492	2451	41	2452	40	2428	52	1999	27
New Antioch	.....	.....	.....	.....	.....	104	16	.....	.....
New Vienna	573	554	19	562	11	577	3	.....	.....
Jefferson	1445	1391	54	1432	13	1058	22	810	.....
Westboro	237	229	8	237	.....	193	7	.....	.....
Liberty	1184	1166	18	1120	64	1176	29	1226	6
Port William	184	179	5	175	9	212	.....	.....	.....
Marion	1592	1548	44	1591	1	1673	1	995	.....
Blanchester	513	485	28	512	1	553	.....	.....	.....
Richland	1854	1781	73	1819	35	1632	57	1930	45
Sabina	.....	.....	.....	.....	.....	243	12	.....	.....
Union	4227	4065	162	3617	610	3447	262	3344	214
Wilmington	2023	1919	104	1590	433	817	98	1056	182
Vernon	1513	1455	58	1483	30	1135	33	1437	31
Clarksville	389	369	20	384	5	.....	.....	.....	.....
Washington	1250	1239	11	1250	.....	1317	2	1215	1
Cuba	76	73	3	76	.....	.....	.....	.....	.....
Morrisville	39	37	2	39	.....	.....	.....	.....	.....
Wayne	1267	1227	40	1194	73	1200	80	1277	158
Centreville	.....	.....	.....	.....	.....	120	.....	.....	.....
Wilson	1157	1089	68	1144	13	1099	10	.....	.....
Bloomington	119	118	1	119	.....	114	.....	.....	.....
COLUMBIANA.									
Butler	1558	1493	65	1543	15	1686	21	1676	16
Damascus	94	89	5	86	8	106	14	.....	.....
Center	2895	2672	223	2881	14	2699	4	2801	17
New Lisbon	1569	1445	124	1565	4	1378	3	.....	.....
Elk Run	1335	1271	64	1335	.....	1410	.....	1557	1
Fairfield	2652	2517	135	2642	10	2436	5	2357	28
Columbiana	870	822	48	860	10	1172	2	.....	.....
Franklin	866	718	148	866	.....	991	.....	1164	.....
Hanover	2310	2163	147	2290	20	2414	26	2849	9
Dungamon	129	.....	.....	.....	.....	158	.....	.....	.....
Hanover	481	456	25	465	16	.....	.....	.....	.....
Knox	2151	1936	215	2138	13	2143	37	2135	20
North Georgetown	173	.....	.....	.....	.....	158	.....	.....	.....
Winchester (d)	235	.....	.....	.....	.....	157	.....	.....	.....
Liverpool	2907	2379	528	2876	31	2038	13	1562	19
East Liverpool	2105	1643	462	2103	2	.....	.....	.....	.....
Madison	1202	1138	64	1201	1	1191	.....	1405	1
Middleton	1327	1306	21	1327	.....	1358	3	1570	.....
Bayard (c)	89	87	2	89	.....	475	5	.....	.....
Perry	4388	4068	320	4091	297	3057	127	2324	47
Salem	3700	3420	280	3425	275	1812	77	.....	.....
Salem	3199	2510	689	3188	11	1783	4	1953	7
Leetonia	1200	801	399	1195	5	.....	.....	.....	.....
Washingtonville	517	348	169	517	.....	.....	.....	.....	.....
St. Clair	1156	1131	25	1143	13	1028	.....	1361	.....
Unity	2286	2050	236	2286	.....	2093	3	2095	.....
Washington	2228	1769	459	2209	19	1320	13	1192	9
Salineville	1429	1090	339	1426	3	485	.....	.....	.....
Wayne	766	719	47	766	.....	831	.....	977	.....
West	1985	1922	63	1978	7	2009	11	2110	.....
Moultrie	19	.....	.....	.....	.....	279	.....	.....	.....
New Chambersburg	131	.....	.....	.....	.....	120	.....	.....	.....
Yellow Creek	3088	2752	336	3054	34	2069	16	2351	8
Wellsville	2313	2044	269	2290	23	1571	16	.....	.....
COSHOCTON.									
Adams	1113	1019	94	1113	.....	1178	.....	1419	.....
Bedford	918	899	19	918	.....	1273	.....	1221	.....
West Bedford	152	150	2	152	.....	.....	.....	.....	.....
Bethlehem	850	807	43	838	12	1049	10	813	9
Warsaw	.....	.....	.....	.....	.....	184	.....	.....	.....
Clarke	867	806	61	867	.....	796	.....	833	.....
Crawford	1245	1026	219	1245	.....	1516	.....	1552	.....
Franklin	972	875	97	971	1	1031	3	961	5
Jackson	1767	1624	143	1766	1	1296	.....	2033	4
Roscoe	.....	.....	.....	.....	.....	637	.....	.....	.....
Jefferson	1059	932	127	1059	.....	1065	.....	929	.....
Keene	787	733	54	787	.....	901	.....	1078	.....
Lafayette	920	878	42	920	.....	1085	.....	1040	.....
Linton	1600	1479	121	1598	2	1662	2	1590	2
Jacobsport	.....	.....	.....	.....	.....	240	.....	217	.....
Plainfield	.....	.....	.....	.....	.....	30	.....	.....	.....
Millcreek	586	554	32	586	.....	688	.....	872	.....
Monroe	832	766	66	832	.....	868	.....	760	.....
New Castle	1005	976	29	1005	.....	1080	.....	1229	.....
Oxford	1140	1067	73	1140	.....	1049	.....	1112	.....
Perry	932	921	11	932	.....	1046	.....	1340	.....
East Union	80	78	2	80	.....	.....	.....	.....	.....
Pike	773	755	18	773	.....	919	.....	1080	.....
West Carlisle	175	171	4	175	.....	223	.....	.....	.....
Tiverton	804	735	69	804	.....	880	.....	842	.....
Tuscarawas	2725	2356	369	2708	17	2792	9	1588	5
Coshocton	1754	1535	219	1738	16	1142	9	845	5
Lewisville	.....	.....	.....	.....	.....	160	.....	.....	.....
COSHOCTON—Cont'd.									
Virginia	1014	947	67	1014	.....	1022	.....	1208	18
Moscow	.....	.....	.....	.....	.....	38	.....	.....	.....
Washington	768	754	14	768	.....	905	.....	998	.....
White Eyes	923	859	64	923	.....	998	.....	1132	.....
CRAWFORD.									
Auburn	910	805	105	910	.....	1072	.....	951	.....
Waynesburg	63	48	15	63	.....	55	.....	.....	.....
Bucyrus	4184	3553	631	4150	34	3731	.....	2305	10
Bucyrus	3066	2519	547	3032	34	2180	.....	.....	.....
Chatfield	1247	980	267	1247	.....	1430	.....	1351	.....
Cranberry	1281	996	285	1281	.....	1339	.....	1042	.....
New Washington	273	186	87	273	.....	221	.....	.....	.....
Dallas	370	346	24	365	5	406	.....	406	.....
Holmes	1572	1393	179	1572	.....	1639	.....	1238	.....
Jackson	4021	3312	709	3981	b39	3253	37	1711	.....
Crestline	2279	1892	387	2240	b38	1458	29	.....	.....
Liberty	1597	1469	128	1597	.....	1788	.....	1782	.....
Annapolis	253	232	21	253	.....	177	.....	.....	.....
Lykins	1140	986	154	1140	.....	1264	1	1185	.....
Polk	4369	3527	842	4347	22	2909	2	1318	.....
Galion	3523	2814	709	3501	22	1965	2	.....	.....
Sandusky	665	632	33	665	.....	792	.....	822	.....
Texas	566	530	36	566	.....	566	.....	545	.....
Todd	1156	1043	113	1156	.....	1093	.....	578	.....
Vernon	988	790	198	988	.....	1224	.....	1276	.....
De Kalb	70	65	5	70	.....	129	.....	.....	.....
Whetstone	1490	1352	138	1489	1	1524	.....	1657	.....
New Winchester	52	46	6	52	.....	.....	.....	.....	.....
CUYAHOGA.									
Bedford	1788	1381	407	1776	12	1946	11	1852	1
Bedford	828	596	232	825	3	857	2	.....	.....
Brecksville	1007	867	140	1001	6	1024	.....	1116	.....
Brooklyn	3712	2260	1452	3702	10	5349	9	6361	14
Brooklyn	648	526	122	644	4	.....	.....	.....	.....
Chagrin Falls	1321	1108	213	1319	2	1471	8	1245	5
Chagrin Falls	1016	864	152	1015	1	.....	.....	.....	.....
Cleveland	92829	54014	38815	91535	b1293	42618	799	16810	224
1st ward	8521	4963	3558	8148	b372	4724	165	7840	137
2d ward	5618	4021	1597	5529	89	4478	85	5377	57
3d ward	3290	2349	941	3268	22	2730	42	3593	30
4th ward	9850	6361	3489	9658	192	5368	208	.....	.....
5th ward	9725	5457	4268	9698	27	4701	57	.....	.....
6th ward	13324	7491	5833	12807	517	6796	168	.....	.....
7th ward	5658	2818	2840	5651	7	2141	17	.....	.....
8th ward	5416	2553	2863	5414	2	2233	21	.....	.....
9th ward	5940	3773	2167	5933	7	3633	6	.....	.....
10th ward	6590	4292	2298	6562	28	2542	27	.....	.....
11th ward	8059	4406	3653	8034	25	3182	3	.....	.....
12th ward	3812	1777	2035	3812	.....	.....	.....	.....	.....
13th ward	3687	1947	1740	3682	5	.....	.....	.....	.....
14th ward	1538	525	1013	1538	.....	.....	.....	.....	.....
15th ward	1801	1281	520	1801	.....	.....	.....	.....	.....
Dover	1445	1016	429	1443	2	1273	11	1088	14
East Cleveland	5050	3684	1366	4982	68	3001	10	2340	3
Euclid	2188	1585	603	2188	.....	1766	3	1447	.....
Independence	1761	1160	601	1735	26	1649	14	1467	18
Mayfield	892	788	104	892	.....	1079	.....	1117	.....
Middleburg	3662	2302	1360	3659	3	2573	19	1428	62
Berea	1628	1101	527	1625	3	.....	.....	.....	.....
Newburgh	6227	3694	2533	6221	6	2809	1	1542	.....
Olmstead	1570	1196	374	1566	4	1412	2	1216	.....
Olmstead	383	265	118	380	3	.....	.....	.....	.....
Orange	812	632	180	812	.....	1094	1	1063	.....
Parma	1432	953	479	1432	.....	1480	.....	1329	.....
Rockport	2001	1409	592	1989	12	1793	.....	1428	13
Royalton	1089	830	259	1088	1	1297	.....	1253	.....
Solon	899	769	130	899	.....	1009	.....	1034	.....
Strongsville	896	697	199	896	.....	958	.....	1194	5
Warrensville	1429	969	460	1429	.....	1553	1	1410	.....
DARKE.									
Adams	2291	2196	95	2289	2	1752	3	1414	2
Bradford	243	220	23	243	.....	.....	.....	.....	.....
Gettysburg	228	211	17	226	2	.....	.....	.....	.....
Allen	781	745	36	781	.....	536	.....	290	.....
Brown	1239	1157	82	1239	.....	1066	.....	684	.....
Dallas	221	203	18	221	.....	.....	.....	.....	.....
Butler	1524	1491	33	1524	.....	1398	.....	1446	.....
Castine	177	169	8	177	.....	.....	.....	.....	.....
Franklin	1366	1318	48	1366	.....	983	.....	551	.....
German	1743	1718	25	1339	404	1339	346	1309	192
Palestine	264	255	9	264	.....	.....	.....	.....	.....
Tampico	67	65	2	24	43	.....	.....	.....	.....
Greenville	5688	5069	619	5637	51	4307	14	3395	22
Cole Town	86	85	1	86	.....	.....	.....	.....	.....
Greenville	2520	2161	359	2497	23	1650	.....	1029	16
Pikeville	356	304	52	355	1	.....	.....	.....	.....
Harrison	2007	1947	60	2007	.....	1804	9	1705	.....
Hollansburg	239	239	.....	239	.....	.....	.....	.....	.....
New Madison	452	408	44	452	.....	.....	.....	.....	.....

(a) See note (g,) Greene County. Total, 227: Native, 224; foreign, 3; white, 227.
(b) Also 1 Indian.
(c) Bayard should be under West.
(d) Or Homeworth.

TABLE III.—STATE OF OHIO—Continued.

COUNTIES.	1870					1860		1850	
	Total.	Native.	Foreign.	White.	Colored.	White.	Colored.	White.	Colored.
DARKE—Cont'd.									
Jackson	2088	1953	135	2088	.....	1340	6	564	1
Union City	792	686	106	792	.....	.....	.....	.....	.....
Mississinawa	798	757	41	798	.....	722	.....	378	.....
Monroe	1226	1138	88	1226	.....	1015	.....	918	.....
Neave	1093	1072	21	1093	.....	904	2	888	.....
Jefferson	107	99	8	107	.....	.....	.....	.....	.....
Sampson	346	346	.....	346	.....	.....	.....	.....	.....
Patterson	978	857	121	978	.....	732	16	319	.....
Richland	1105	1066	39	1105	.....	914	.....	798	.....
Twin	1998	1931	67	1998	.....	1673	.....	1399	1
Arcanum	450	443	7	450	.....	.....	.....	.....	.....
Gordon	87	82	5	87	.....	.....	.....	.....	.....
Ithaca	150	146	4	150	.....	.....	.....	.....	.....
Van Buren	1212	1189	23	1198	14	912	.....	780	.....
Wabash	824	797	27	819	5	542	.....	309	.....
Washington	1537	1498	39	1474	63	1331	66	1229	21
Hillgrove	117	104	13	117	.....	.....	.....	.....	.....
Wayne	1983	1736	247	1961	22	1633	19	1153	9
York	797	762	35	797	.....	625	.....	499	.....
DEFIANCE.									
Adams	1220	884	336	1220	.....	754	.....	432	.....
Defiance	3615	2812	803	3568	47	2316	15	1270	11
Defiance	2750	2072	678	2709	41	925	7	879	11
Delaware	1160	1012	148	1160	.....	891	4	445	.....
Farmer (a)	1184	1156	28	1184	.....	1180	.....	894	.....
Hicksville	1287	1247	40	1287	.....	910	.....	507	.....
Highland	946	837	109	898	48	771	27	365	.....
Mark (a)	595	547	48	595	.....	391	.....	.....	.....
Milford	1555	1448	107	1546	9	1266	23	645	.....
Noble	867	693	174	867	.....	770	.....	558	.....
Brunersburg	185	150	35	185	.....	194	.....	169	.....
Richland	1194	1014	180	1187	7	908	.....	694	8
Tiffin	1080	974	106	1080	.....	915	.....	749	.....
Evansport	191	188	3	191	.....	218	.....	165	.....
Washington	1016	898	118	1016	.....	749	.....	428	.....
DELAWARE.									
Berkshire	1336	1322	14	1330	6	1392	.....	1556	1
Sunbury	236	230	6	235	1	.....	.....	336	1
Berlin	1330	1266	64	1325	5	1286	17	1150	1
Brown	1108	1046	62	1105	3	1181	.....	1176	.....
Eden	191	190	1	191	.....	.....	.....	.....	.....
Concord	1092	1053	39	1062	30	1109	27	1326	43
Delaware	6861	5851	1010	6472	389	5171	50	3253	70
Delaware	5641	4739	902	5275	366	3860	29	2004	70
Genoa	1050	1012	38	1046	4	1126	.....	1369	.....
Harlem	1149	1141	8	1143	6	1289	.....	1182	.....
Kingston	587	585	2	587	.....	675	.....	761	.....
Liberty	1395	1353	42	1392	3	1170	8	1046	5
Marlboro	562	521	41	562	.....	512	.....	587	.....
Orange	1266	1217	49	1233	33	979	11	1150	.....
Oxford	1250	1185	65	1218	32	1133	.....	828	.....
Ashley	454	428	26	434	20	.....	.....	.....	.....
Porter	819	786	33	819	.....	1079	.....	1037	.....
Radnor	1255	1057	198	1221	34	1342	.....	1200	4
Scioto	1542	1514	28	1535	7	1571	8	1126	.....
Thompson	866	857	9	866	.....	862	8	721	11
Trenton	907	899	8	902	5	996	.....	1238	.....
Troy	800	761	39	800	.....	898	2	976	.....
ERIE.									
Berlin	1741	1601	140	1738	3	1717	.....	1581	1
Florence	1341	1212	129	1336	5	1563	.....	1491	.....
Groton	910	740	170	907	3	1080	.....	884	.....
Huron	1483	1221	262	1481	2	2546	.....	1394	3
Huron	697	583	114	696	1	802	.....	.....	.....
Kelley's Island	838	532	306	838	.....	477	.....	186	.....
Margaretta	1622	1307	315	1565	57	1854	38	1537	.....
Milan	2210	1900	310	2192	18	2670	.....	2661	36
Milan	774	654	120	768	6	771	.....	.....	.....
Oxford	1238	949	289	1231	7	1487	.....	984	.....
Perkins	1291	977	314	1242	49	1419	17	1160	47
Portland (b)	681	447	234	654	27	388	10	4974	113
Sandusky	13000	8396	4604	12831	c168	8324	84	.....	.....
1st ward	2475	1732	743	2457	18	.....	.....	.....	.....
2d ward	2882	2033	849	2769	c112	.....	.....	.....	.....
3d ward	2656	1691	965	2639	17	.....	.....	.....	.....
4th ward	2697	1664	1033	2676	21	.....	.....	.....	.....
5th ward	2290	1276	1014	2290	.....	.....	.....	.....	.....
Vermillion	1833	1504	329	1830	3	1601	.....	1514	2
Vermillion	721	571	150	721	.....	801	.....	.....	.....
FAIRFIELD.									
Amanda	1547	1502	45	1544	3	1701	1	1783	5
Amanda	.....	.....	.....	.....	.....	.....	.....	181	.....
New Strasburg	44	44	.....	44	.....	.....	.....	.....	.....
Royalton	158	157	1	158	.....	.....	.....	.....	.....
Auburn (d)	.....	.....	.....	.....	.....	.....	.....	252	.....
Berne	3056	2734	322	3019	37	2463	18	2618	38
FAIRFIELD—Cont'd.									
East Lancaster	566	485	81	541	25	.....	.....	.....	.....
Sugar Grove	254	242	12	254	.....	.....	.....	.....	.....
Bloom	2071	1956	115	2071	.....	2225	.....	2287	2
Canal Winchester (e)	.....	.....	.....	.....	.....	.....	.....	349	1
Greencastle	59	55	4	59	.....	.....	.....	.....	.....
Jefferson	76	68	8	76	.....	.....	.....	.....	.....
Lithopolis	394	374	20	394	.....	.....	.....	.....	.....
Clear Creek	1743	1731	12	1743	.....	1898	7	1736	3
Oakland	152	149	3	152	.....	.....	.....	.....	.....
Stoutsville	160	160	.....	160	.....	.....	.....	.....	.....
Greenfield	1944	1841	103	1932	12	2019	22	2112	1
Carroll	187	170	17	187	.....	.....	.....	.....	.....
Dumontville	10	9	1	10	.....	.....	.....	.....	.....
Gesellsville	58	58	.....	58	.....	.....	.....	.....	.....
Havensport	83	82	1	83	.....	.....	.....	.....	.....
Hocking (f)	2005	1839	166	1974	31	1804	38	1801	25
Lancaster	4725	4005	720	4510	215	4162	141	3296	187
1st ward	1639	1392	247	1569	70	.....	.....	.....	.....
2d ward	983	899	84	894	89	.....	.....	.....	.....
3d ward	1253	1019	234	1224	29	.....	.....	.....	.....
4th ward	850	695	155	823	27	.....	.....	.....	.....
Liberty	3000	2856	144	3000	.....	2946	1	2889	12
Baltimore	489	471	18	489	.....	.....	.....	491	1
Basil	220	197	23	220	.....	.....	.....	200	.....
Madison	1292	1242	50	1287	5	1188	.....	1163	1
Pleasant	2327	2216	111	2318	9	2118	.....	2010	1
Richland	1517	1497	20	1517	.....	1425	26	1776	.....
East Rushville	221	217	4	221	.....	.....	.....	.....	.....
West Rushville	185	181	4	185	.....	.....	.....	.....	.....
Rush Creek	1752	1714	38	1752	.....	2175	.....	1218	.....
Bremen	265	258	7	265	.....	.....	.....	.....	.....
Violet	2087	2015	72	2085	2	2088	2	2541	3
Lockville	131	113	18	131	.....	.....	.....	.....	.....
Pickerington	195	195	.....	194	1	.....	.....	156	1
Waterloo	85	84	1	85	.....	.....	.....	.....	.....
Walnut	2072	2042	30	2072	.....	2129	1	2128	2
Millersport	149	148	1	149	.....	.....	.....	149	.....
New Salem	177	176	1	177	.....	.....	.....	217	.....
FAYETTE.									
Concord	981	959	22	981	.....	1033	11	923	.....
Staunton	.....	.....	.....	.....	.....	120	.....	87	.....
Greene	879	865	14	870	9	816	10	1058	.....
Buena Vista	.....	.....	.....	.....	.....	118	.....	107	.....
Jasper	1992	1952	40	1868	124	1634	117	1115	78
Jefferson	2532	2435	97	2442	90	2200	29	1872	.....
Jeffersonville	212	196	16	210	2	.....	.....	.....	.....
Madison	1300	1282	18	1280	20	1307	41	802	1
Waterloo	120	116	4	120	.....	.....	.....	.....	.....
Marion	743	727	16	695	48	854	73	836	5
Paint	1742	1703	39	1571	c170	1607	122	1202	51
Bloomingburg	312	311	1	276	36	.....	.....	.....	.....
Perry	1194	1167	27	1057	137	1104	49	1053	35
Martinsburg	.....	.....	.....	.....	.....	142	5	133	.....
Union	4471	4235	236	4079	392	3262	174	2285	107
Washington	2117	1945	172	1864	253	968	67	557	12
Wayne	1336	1297	39	1252	84	1429	63	1229	14
Good Hope	118	118	.....	104	14	.....	.....	.....	.....
FRANKLIN.									
Blendon	1771	1701	70	1726	45	1735	12	1390	.....
Westerville	741	721	20	711	30	664	4	.....	.....
Brown	819	741	78	809	10	910	26	674	7
Clinton	1800	1507	293	1725	75	1381	32	1144	42
Columbus	31274	23663	7611	29427	1847	17557	997	16605	1277
1st ward	3045	2400	645	2836	209	4522	503	3325	477
2d ward	2621	2267	354	2386	235	2444	140	2443	276
3d ward	2575	2217	358	2451	124	2661	77	3091	187
4th ward	3671	2957	714	3451	220	3367	85	4019	109
5th ward	3849	2614	1235	3598	251	4563	196	3727	228
6th ward	4728	2899	1829	4672	56	.....	.....	.....	.....
7th ward	3025	2315	710	2950	75	.....	.....	.....	.....
8th ward	4361	3425	936	3710	651	.....	.....	.....	.....
9th ward	3399	2569	830	3373	26	.....	.....	.....	.....
Franklin	2629	2255	374	2564	65	2263	38	1846	5
Franklinton	690	568	122	690	.....	614	1	596	.....
Hamilton	1827	1645	182	1786	41	1707	28	1478	7
Lockbourne	281	254	27	281	.....	205	.....	218	.....
Shadeville	124	117	7	123	1	.....	.....	.....	.....
Jackson	1923	1748	175	1900	23	2029	12	1544	6
Grove City	143	123	20	143	.....	.....	.....	.....	.....
Jefferson	1405	1303	102	1394	11	1391	.....	1236	.....
Madison	3440	3266	174	3434	6	3305	.....	2443	37
Groveport	627	590	37	625	2	540	.....	480	3
Winchester (e)	633	601	32	633	.....	459	.....	.....	.....
Mifflin	1562	1416	146	1512	50	1296	18	1095	.....
Montgomery (g)	2470	1937	533	2289	181	3252	71	1245	1086
Piqua	2364	1859	505	2183	181	.....	.....	.....	.....
Norwich	1632	1507	125	1567	65	1466	29	1036	17
Hilliard	282	267	15	276	6	.....	.....	.....	.....
Perry	1297	1239	58	1227	70	1298	38	1146	23
Plain	1293	1273	20	1293	.....	1507	.....	1561	.....

(a) In 1851 Mark from Farmer.
(b) Exclusive of city of Sandusky.
(c) Also 1 Indian.
(d) Since 1850 abolished.
(e) In 1851 Canal Winchester, Fairfield County, to Franklin County, and name changed to Winchester.
(f) Exclusive of city of Lancaster.
(g) Exclusive of city of Columbus.

TABLE III.—STATE OF OHIO—Continued.

COUNTIES.	1870					1860		1850	
	Total.	Native.	Foreign.	White.	Colored.	White.	Colored.	White.	Colored.
FRANKLIN—Cont'd.									
New Albany	.....	.....	.....	.....	.....	115	.....	168	.....
Pleasant	1833	1688	145	1801	32	1784	16	1071	.....
Georgiesville	22	22	.....	18	4	.....	.....	.....	.....
Harrisburg	153	141	12	153	.....	140	.....	109	.....
Prairie	1364	1213	151	1316	48	1369	5	1043	.....
Sharon	1480	1415	65	1388	92	1622	36	1471	38
Worthington	.....	.....	.....	.....	.....	349	7	446	38
Truro	1866	1691	175	1793	73	2060	167	2105	48
Reynoldsburg	457	440	17	450	7	.....	.....	.....	.....
Washington	1334	1274	60	1300	34	1375	45	1256	14
Dublin	.....	.....	.....	.....	.....	.....	.....	271	3
FULTON.									
Amboy	1089	953	136	1089	.....	1033	.....	460	.....
Chesterfield	926	895	31	922	4	838	.....	539	.....
Clinton	3235	2948	287	3227	8	1912	.....	708	.....
Wauseon	1474	1307	167	1466	8	378	.....	.....	.....
Dover	930	883	47	929	1	750	1	381	.....
Franklin	999	835	164	998	1	1016	.....	720	.....
Fulton	1328	1223	105	1328	.....	1159	.....	625	.....
German	2479	1797	682	2478	1	1872	.....	981	1
Archbold	373	247	126	372	1	.....	.....	.....	.....
Gorham	1655	1611	44	1655	.....	1480	.....	906	.....
Pike	878	831	47	876	2	676	.....	485	.....
Royalton	871	813	58	869	2	748	.....	570	.....
Swan Creek	1100	1022	78	1099	1	943	.....	621	.....
York	2299	2135	164	2296	3	1615	.....	784	.....
Delta	753	644	109	750	3	.....	.....	.....	.....
GALLIA.									
Addison	1340	1329	11	1133	207	1163	41	907	17
Cheshire	1895	1870	25	1712	183	1709	6	1410	.....
Cheshire	276	273	3	264	12	.....	.....	.....	.....
Clay	1400	1391	9	1399	1	1204	.....	949	.....
Gallipolis (a)	868	820	48	626	242	2892	526	421	121
Gallipolis	3711	3456	255	2965	746	.....	.....	1478	208
1st ward	1069	936	133	1039	30	.....	.....	.....	.....
2d ward	1156	1066	90	1090	66	.....	.....	.....	.....
3d ward	1486	1454	32	836	650	.....	.....	.....	.....
Greene	1577	1503	74	1333	244	1234	109	1131	145
Greenfield	1386	1243	143	1324	62	950	73	736	216
Guyan	1279	1273	6	1279	.....	801	5	549	11
Harrison	1329	1304	25	1329	.....	1225	.....	1008	.....
Huntington	1609	1575	34	1461	148	1559	89	1259	49
Ewington	191	189	2	175	16	.....	.....	.....	.....
Vinton	137	135	2	136	1	.....	.....	.....	.....
Morgan	1403	1393	10	1256	147	1282	117	1023	105
Ohio	978	965	13	978	.....	889	4	492	12
Perry	1514	1319	195	1478	36	1554	42	1177	31
Racoon	1700	1511	189	1389	311	1553	256	1334	139
Springfield	1824	1788	36	1350	474	1317	309	1087	143
Walnut	1732	1649	83	1731	1	1121	13	904	1
GEAUGA.									
Auburn	783	743	40	782	1	942	.....	1184	.....
Bainbridge	660	624	36	660	.....	796	2	1014	.....
Burton	1004	983	21	1004	.....	1044	1	1063	.....
Chardon	1772	1640	132	1769	3	1539	.....	1621	.....
Chardon	885	789	96	884	1	582	.....	546	.....
Chester	727	671	56	725	2	865	.....	1103	.....
Claridon	909	866	43	908	1	993	.....	1009	.....
Hambden	767	735	32	766	1	902	.....	912	7
Huntsburg	824	809	15	821	3	885	.....	1007	.....
Middlefield	732	716	16	732	.....	872	.....	918	.....
Montville	705	682	23	705	.....	760	.....	702	.....
Munson	761	722	39	760	1	1006	.....	1193	.....
Newberry	861	833	28	860	1	1047	1	1253	.....
Parkman	953	931	22	948	5	1004	3	1383	.....
Russell	805	735	70	804	1	959	.....	1083	.....
Thompson	1095	975	120	1095	.....	1237	.....	1211	.....
Troy	832	814	18	830	2	959	.....	1164	.....
GREENE.									
Bath	2684	2528	156	2657	27	2662	1	2070	9
Fairfield	397	381	16	397	.....	531	1	413	7
Osborn	639	577	62	629	10	423	.....	.....	.....
Beaver Creek	2289	2179	110	2265	24	2220	7	2063	.....
Cæsar's Creek (b)(c)	1114	1104	10	1072	42	1129	54	1827	43
Cedarville (b)	2361	2240	121	1964	d373	2442	95	.....	.....
Cedarville	753	693	60	713	e34	687	1	.....	.....
Jefferson (f)	1277	1248	29	1246	31	1262	16	.....	.....
Bowersville	193	191	2	183	10	.....	.....	.....	.....
Miami	2784	2594	190	2399	385	2232	82	1833	32
Clifton	253	233	20	248	5	284	.....	258	.....
Yellow Springs	1435	1326	109	1201	234	1250	69	133	5
New Jasper (b)	1084	1071	13	904	180	858	35	.....	.....
Ross (b)	1076	1031	45	943	133	1154	8	1362	5
Silver Creek (f)	1701	1660	41	1544	157	1703	52	2527	38

COUNTIES.	1870					1860		1850	
	Total.	Native.	Foreign.	White.	Colored.	White.	Colored.	White.	Colored.
GREENE—Cont'd.									
Jamestown	532	520	12	468	64	545	14	333	4
Spring Valley (c)	1555	1517	38	1485	70	1618	22	.....	.....
New Burlington, pt. of (g)	43	43	.....	43	.....	.....	.....	.....	.....
Spring Valley	290	266	24	290	.....	.....	.....	.....	.....
Sugar Creek (c)	1482	1438	44	1467	15	1567	27	3057	25
Bellbrook	369	343	26	369	.....	507	3	500	2
Xenia (b)(c)(h)	2254	2154	100	1566	688	2019	271	3859	172
Xenia	6377	5686	691	4687	1690	3856	802	2694	330
1st ward	974	883	91	885	89	.....	.....	.....	.....
2d ward	1087	967	120	932	155	.....	.....	.....	.....
3d ward	1444	1281	163	1048	396	.....	.....	.....	.....
4th ward	1805	1751	54	844	961	.....	.....	.....	.....
5th ward	1067	804	263	978	89	.....	.....	.....	.....
GUERNSEY.									
Adams	762	732	30	762	.....	804	.....	860	.....
Beaver (i)	.....	.....	.....	.....	.....	.....	.....	1986	5
Williamsburg	.....	.....	.....	.....	.....	.....	.....	326	.....
Buffalo (i)	.....	.....	.....	.....	.....	.....	.....	1053	.....
Cambridge	3624	3389	235	3476	148	2877	99	2468	20
Cambridge	2193	2071	122	2060	133	1400	52	1021	20
Centre	1016	926	90	989	27	886	37	1022	44
Jackson (j)	867	848	19	845	22	935	24	1180	12
Byesville	25	25	.....	25	.....	.....	.....	35	.....
Jefferson	904	888	16	904	.....	908	.....	857	.....
Knox	810	758	52	808	2	786	7	755	.....
Liberty	1163	1132	31	1163	.....	1238	.....	1001	.....
Liberty	169	166	3	169	.....	163	.....	175	.....
Salem	93	91	2	93	.....	.....	.....	.....	.....
Londonderry	1313	1276	37	1313	.....	1474	.....	1548	.....
Londonderry	69	67	2	69	.....	67	.....	93	.....
Madison	1170	1151	19	1169	1	1686	16	1519	.....
Antrim	160	159	1	160	.....	237	5	252	.....
Winchester	179	174	5	178	1	197	.....	147	.....
Millwood	1524	1491	33	1523	1	1855	.....	1624	.....
Millwood	367	361	6	367	.....	246	.....	216	.....
Salesville	172	168	4	172	.....	120	.....	71	.....
Monroe	1018	985	33	1017	1	975	.....	1076	.....
Birmingham	210	203	7	209	1	.....	.....	174	.....
Oxford	1709	1649	60	1689	20	2378	22	2174	35
Fairview	377	352	25	361	16	358	7	420	24
Middletown	166	159	7	166	.....	178	.....	257	10
Richland (j)	1404	1385	19	1396	8	2168	13	1438	.....
New Gottingen	33	31	2	33	.....	40	.....	54	.....
Senecaville	376	374	2	370	6	459	6	457	.....
Seneca (i)	.....	.....	.....	.....	.....	.....	.....	1411	.....
Mount Ephraim	.....	.....	.....	.....	.....	.....	.....	121	.....
Spencer (j)	1359	1343	16	1328	31	1765	25	1833	14
Cumberland	319	311	8	319	.....	362	.....	430	1
Valley (j)	834	824	10	834	.....	1048	.....	.....	.....
Hartford	98	98	.....	98	.....	103	.....	113	.....
Point Pleasant	138	136	2	138	.....	114	.....	106	.....
Washington	712	698	14	712	.....	832	.....	972	.....
Westland	889	856	33	889	.....	1133	1	1123	3
Claysville	118	112	6	118	.....	159	.....	205	.....
Wheeling	1090	1055	35	1089	1	1280	1	1159	.....
Bridgeville	40	40	.....	40	.....	.....	.....	.....	.....
Wills	1670	1630	40	1587	83	2176	49	2181	15
Elizabethtown	44	44	.....	44	.....	217	.....	131	.....
Washington	554	544	10	498	56	697	44	739	20
Wright (i)	.....	.....	.....	.....	.....	.....	.....	1030	.....
HAMILTON.									
Anderson	4077	3513	564	4048	29	3392	47	3012	36
Cincinnati	216239	136627	79612	210335	k5900	157313	3731	112198	3237
1st ward	10192	6480	3712	9672	l519	7053	318	6415	434
2d ward	3953	2616	1337	3712	241	3996	162	8012	201
3d ward	8644	5348	3296	8581	63	8231	82	7565	103
4th ward	6002	3560	2442	5621	381	10513	825	10386	571
5th ward	6286	3833	2453	6115	171	5796	144	5117	166
6th ward	8569	5283	3286	8222	347	7500	293	9220	408
7th ward	8092	4617	3475	7967	125	7586	121	9168	176
8th ward	17523	11596	5927	17262	261	13212	80	14324	98
9th ward	8816	4890	3926	8784	32	9021	36	9885	820
10th ward	11054	5837	5217	11014	40	11445	74	12879	153
11th ward	6247	3976	2271	6228	19	12718	20	19227	107
12th ward	13580	7474	6106	13529	51	18564	32	.....	.....
13th ward	7480	4584	2896	6388	1092	6559	978	.....	.....
14th ward	8836	6026	2810	8286	550	8777	258	.....	.....
15th ward	13712	9964	3748	13152	560	11671	275	.....	.....
16th ward	17483	11631	5852	17183	l299	10647	32	.....	.....
17th ward	4880	3617	1263	4878	2	4024	1	.....	.....
18th ward	16231	10421	5810	16110	121	.....	.....	.....	.....
19th ward	8883	4951	3932	8876	7	.....	.....	.....	.....
20th ward	2350	1620	730	2302	48	.....	.....	.....	.....
21st ward	5333	3345	1988	5273	l59	.....	.....	.....	.....
22d ward	2362	1882	480	1896	466	.....	.....	.....	.....
23d ward	2337	1465	892	2340	17	.....	.....	.....	.....
24th ward	1421	1125	296	1421	.....	.....	.....	.....	.....

(a) Exclusive of city of Gallipolis.
(b) In 1853 New Jasper from Cæsar's Creek, Cedarville, Ross, and Xenia.
(c) In 1856 Spring Valley from Cæsar's Creek, Sugar Creek, and Xenia.
(d) Also 24 Indians.
(e) Also 6 Indians.
(f) In 1858 Jefferson from Silver Creek.
(g) See note (a,) Clinton County.
(h) Exclusive of city of Xenia.
(i) In 1851 Beaver, Buffalo, Seneca, and Wright to Noble County.
(j) In 1852 Valley from Jackson, Richland, and Spencer.
(k) Also 4 Indians.
(l) Also 1 Indian.

TABLE III.—STATE OF OHIO—Continued.

COUNTIES.	1870					1860		1850	
	Total.	Native.	Foreign.	White.	Colored.	White.	Colored.	White.	Colored.
HAMILTON—Cont'd.									
Addition of May 16, 1870 (a)	1446	977	469	1365	80	.....	.....	.....	.....
Addition of May 16, 1870 (c)	484	321	163	483	1	.....	.....	.....	.....
Addition of May 16, 1870 (d)	859	618	241	818	41	.....	.....	.....	.....
Addition of May 16, 1870 (e)	4602	2875	1727	4552	50	.....	.....	.....	.....
Addition of May 16, 1870 (f)	4108	2747	1361	4025	83	.....	.....	.....	.....
Addition of May 16, 1870 (g)	2908	1884	1024	2821	87	.....	.....	.....	.....
Addition of May 16, 1870 (h)	1546	1064	482	1459	87	.....	.....	.....	.....
Colerain	3689	2806	883	3662	27	3904	29	3102	23
Georgetown	172	144	28	172	.....	.....	.....	.....	.....
Columbia	3184	2636	548	3102	82	2923	8	2408	5
Crosby (i)	2514	2186	328	2473	41	1142	40	2480	8
Harrison	1417	1192	225	1400	17	1336	7	940	.....
New Baltimore	96	74	22	96	.....	.....	.....	104	.....
New Haven	161	154	7	161	.....	.....	.....	141	.....
Shaker or Whitewater	123	102	21	123	.....	.....	.....	.....	.....
Delhi	2620	1841	779	2577	43	2687	13	1941	1
Fulton (j)	.....	.....	.....	.....	.....	.....	.....	3224	.....
Green	4356	3334	1022	4258	98	4405	21	3947	1
Harrison (i)	758	661	97	749	9	2059	7	.....	.....
Miami	2105	1882	223	1907	198	1554	134	1491	65
Miamitown	.....	.....	.....	.....	.....	.....	.....	211	12
Mill Creek	3291	2368	923	3091	200	13634	210	6178	109
Spencer	2543	2000	543	2508	35	2548	4	1665	1
Columbia	1105	912	193	1091	14	.....	.....	.....	.....
Springfield (l)	6548	5085	1463	5954	594	5252	296	3597	36
Glendale	1780	1330	450	1682	98	669	21	.....	.....
Hartwell	67	61	6	63	4	.....	.....	.....	.....
Springdale	382	354	28	355	27	.....	.....	.....	.....
Storrs (k)	.....	.....	.....	.....	.....	3845	17	1667	9
Sycamore (l)	5460	4291	1169	5395	65	4631	26	3715	16
Lockland (l)	1299	1164	135	1008	291	.....	.....	.....	.....
Reading	1575	940	635	1575	.....	1225	5	.....	.....
Symmes	1377	1174	203	1340	37	1107	.....	1115	.....
Whitewater (i)	1609	1467	142	1535	74	.....	.....	.....	.....
HANCOCK.									
Allen	969	933	36	969	.....	1009	.....	864	5
Van Buren	157	146	11	157	.....	.....	.....	121	1
Amanda	1469	1444	25	1469	.....	1470	.....	1162	.....
Big Lick	1179	1118	61	1179	.....	1256	.....	1008	.....
Blanchard	1304	1258	46	1304	.....	1161	.....	1051	.....
Cass	759	708	51	759	.....	860	.....	621	.....
Delaware	1280	1261	19	1218	62	1196	35	1032	3
Eagle	1330	1283	47	1330	.....	1371	.....	950	.....
Findlay	4073	3641	432	4018	55	3331	15	2020	12
Findlay	3315	2898	417	3261	54	2452	15	1251	5
Jackson	1209	1188	21	1209	.....	1272	.....	830	.....
Liberty	1011	991	20	1011	.....	1050	.....	874	.....
Madison	967	890	77	967	.....	844	.....	667	.....
Marion	990	934	56	990	.....	1064	.....	904	.....
Orange	1167	1119	48	1167	.....	987	.....	698	6
Pleasant	1336	1287	49	1336	.....	1151	.....	522	.....
McComb	319	316	3	319	.....	.....	.....	.....	.....
Portage	899	862	37	899	.....	835	.....	614	.....
Union	1546	1485	61	1546	.....	1604	.....	1150	.....
Van Buren	780	678	102	780	.....	713	.....	536	.....
Washington	1579	1466	113	1579	.....	1662	.....	1222	.....
Arcadia	288	282	6	288	.....	.....	.....	.....	.....
HARDIN.									
Blanchard	1250	1189	61	1187	63	680	.....	252	.....
Buck	1259	1151	108	1186	73	794	24	456	6
Cessna	732	644	88	719	13	487	.....	303	.....
Dudley	1008	952	[illegible]	1002	6	797	.....	529	.....
Goshen	928	848	80	928	.....	894	.....	590	.....
Hale	1254	1213	41	1240	14	1130	3	428	.....
Ridgeway	177	169	[illegible]	177	.....	.....	.....	.....	.....
Jackson	1412	1308	104	1409	3	913	1	530	.....
Liberty	2308	2239	69	2303	5	1148	.....	422	.....
Lynn	457	426	31	457	.....	261	.....	.....	.....
Marion	671	645	[illegible]	671	.....	599	.....	452	.....
McDonald	900	860	40	894	6	757	27	582	.....
Pleasant	4002	3313	689	3935	67	2985	40	2116	8
Kenton	2610	2128	482	2547	63	1612	.....	1057	8
Round Head	759	740	19	750	9	778	.....	655	.....
Round Head	117	115	2	117	.....	.....	.....	135	.....
Taylor Creek	891	823	68	884	7	531	.....	531	.....
Taylor	.....	.....	.....	.....	.....	.....	.....	.....	.....
Washington	883	764	119	875	8	706	15	391	.....

COUNTIES.	1870					1860		1850	
	Total.	Native.	Foreign.	White.	Colored.	White.	Colored.	White.	Colored.
HARRISON.									
Archer	726	712	14	724	2	776	.....	875	.....
Athens	1232	1216	16	1209	23	1350	6	1405	11
New Athens	354	347	7	335	19	340	.....	320	11
Cadiz	2704	2605	99	2431	273	2491	96	2378	75
Cadiz	1435	1371	64	1196	239	1107	61	1091	53
Hopedale (o)	359	353	6	357	2	.....	.....	.....	.....
Franklin	1153	1124	29	1138	15	1214	2	1338	12
Deerville	306	291	15	300	6	267	.....	289	.....
Franklin	.....	.....	.....	.....	.....	102	2	144	7
Freeport	1015	985	30	1015	.....	1070	.....	1220	.....
Freeport	.....	.....	.....	.....	.....	.....	.....	288	.....
Smyrna	.....	.....	.....	.....	.....	.....	.....	93	.....
German	1227	1188	39	1226	1	1240	.....	1351	6
Greene	1547	1525	22	1535	12	1577	.....	1527	.....
Monroe	1012	961	51	1012	.....	1127	.....	.....	.....
Moorefield	1117	1105	12	1117	.....	1172	.....	1265	.....
Moorefield	289	284	5	289	.....	.....	.....	244	.....
North	1202	1158	44	1177	25	1073	.....	1086	37
Nottingham	921	908	13	921	.....	1059	.....	1236	.....
Rumley	1158	1137	21	1158	.....	1093	.....	1088	.....
Short Creek	1799	1763	36	1703	96	1823	34	1868	89
Georgetown	.....	.....	.....	.....	.....	162	2	153	.....
Harrisville	258	244	14	258	.....	261	.....	295	5
Stock	771	751	20	733	38	763	20	824	64
Washington	1098	1080	18	1098	.....	1124	.....	1255	.....
HENRY.									
Bartlow	126	107	19	122	4	32	.....	.....	.....
Damascus	1179	1088	91	1179	.....	781	.....	233	.....
Flat Rock	1184	925	259	1184	.....	903	.....	406	.....
Freedom	812	625	187	812	.....	450	.....	83	.....
Harrison	1295	1240	55	1295	.....	781	.....	516	.....
Liberty	1766	1692	74	1766	.....	1119	.....	399	.....
Marion	513	430	83	513	.....	195	.....	77	.....
Monroe	658	534	124	658	.....	352	.....	.....	.....
Napoleon	3334	2621	713	3327	7	2056	1	566	.....
Napoleon	2018	1703	315	2011	7	917	1	.....	.....
Pleasant	860	573	287	860	.....	641	.....	338	.....
Richfield	396	369	27	396	.....	272	.....	136	.....
Ridgeville	764	613	151	764	.....	424	.....	148	.....
Washington	1141	1040	101	1141	.....	894	.....	532	.....
HIGHLAND.									
Brush Creek	1601	1592	9	1554	47	1422	1	1502	13
Sinking Springs	200	195	5	199	1	.....	.....	.....	.....
Clay	1345	1258	87	1336	9	1301	2	1108	.....
Buford	120	120	.....	120	.....	.....	.....	.....	.....
Concord (m)	1262	1236	26	1239	23	1432	19	1461	40
Sugar-Tree Ridge	88	85	3	85	3	.....	.....	.....	.....
Dodson	1710	1612	98	1705	5	1473	13	1213	4
Lynchburg	476	447	29	474	2	.....	.....	.....	.....
Fairfield (n)	2565	2504	61	2350	215	2291	142	2929	245
Centerfield	128	127	1	128	.....	.....	.....	.....	.....
East Monroe	163	163	.....	162	1	.....	.....	.....	.....
Leesburg	508	480	28	462	46	.....	.....	.....	.....
New Lexington	242	231	11	236	6	.....	.....	.....	.....
Hamer	959	948	11	959	.....	1012	.....	939	3
Danville	157	149	8	157	.....	.....	.....	.....	.....
Jackson (m)	905	903	2	905	.....	926	16	1439	10
Belfast	72	72	.....	72	.....	.....	.....	.....	.....
Fairfax (m)	84	84	.....	84	.....	.....	.....	.....	.....
North Uniontown	8	8	.....	8	.....	.....	.....	.....	.....
Liberty (n)	5189	4817	372	4470	719	4062	445	3637	438
Hillsborough	2818	2515	303	2430	388	1959	212	1175	217
Madison	3261	3090	171	2888	373	2631	124	2089	85
Greenfield	1712	1582	130	1525	187	1410	90	957	54
Marshall	821	813	8	821	.....	893	.....	1180	7
Marshall	112	111	1	112	.....	.....	.....	.....	.....
New Market	1107	1094	13	1091	16	1256	.....	1528	.....
New Market	143	140	3	143	.....	.....	.....	.....	.....
Paint	2429	2394	35	2376	53	2637	8	2631	47
New Boston	111	106	5	111	.....	.....	.....	.....	.....
New Petersburg	216	216	.....	216	.....	.....	.....	.....	.....
Rainsborough	220	219	1	220	.....	.....	.....	.....	.....
Penn (n)	1471	1410	61	1260	211	1259	158	.....	.....
Salem	1029	987	42	1022	7	921	.....	813	.....
Princetown	117	115	2	117	.....	.....	.....	.....	.....
Union	1455	1447	8	1450	5	1457	.....	1406	2
Washington	972	947	25	971	1	906	.....	.....	.....
Berryville	78	77	1	78	.....	.....	.....	.....	.....
White Oak	1052	941	111	1052	.....	936	.....	1010	2
Mowreytown	414	333	81	414	.....	.....	.....	.....	.....
Taylorsville	52	52	.....	52	.....	.....	.....	.....	.....
HOCKING.									
Benton	1448	1436	12	1448	.....	1349	.....	933	.....
Bloomingville	133	130	3	133	.....	.....	.....	57	.....
Falls	3760	3480	280	3714	46	3464	12	2551	19
Logan	1827	1633	194	1800	27	1482	7	815	11

(a) Unwarded sections 2 and 8 of Mill Creek.
(b) Also 1 Indian.
(c) Part of Riverside, in Delhi Township, and Delhi Township at large.
(d) Sections 21, 22, 27, 28, 33, and 34, Columbia and Columbia at large.
(e) Part of Mill Creek west of Colerain pike and south of section 35; also Mill Creek west of Colerain pike at large.
(f) Part of Mill Creek north of Colerain pike and Mill Creek and Mill Creek at large.
(g) Part of Mill Creek between Colerain pike, Mill Creek, and Carthage pike.
(h) Part of Mill Creek east of Carthage pike and south of the south line of sections 5 and 11; also remainder of that portion of Mill Creek being east of Carthage pike and Mill Creek, and north of south line of sections 5 and 11.
(i) In 1853 Harrison from Crosby and Whitewater.
(j) Since 1850 abolished.
(k) Now part of the city of Cincinnati.
(l) Of Lockland: 456 in Springfield and 552 in Sycamore.
(m) Of Fairfax: 39 in Concord and 45 in Jackson.
(n) In 1852 Penn from Fairfield and Liberty.

TABLE III.—STATE OF OHIO—Continued.

COUNTIES.	1870 Total.	1870 Native.	1870 Foreign.	1870 White.	1870 Colored.	1860 White.	1860 Colored.	1850 White.	1850 Colored.
HOCKING—Cont'd.									
Goodhope	926	911	75	986	.....	953	.....	635	.....
Greene	1513	1427	86	1511	2	1398	42	1278	12
Laurel	1343	1267	76	1343	.....	1322	.....	1126	.....
Gibsonville	67	63	4	67	.....	.....	.....	.....	.....
Marion	1561	1433	128	1561	.....	1682	.....	1746	.....
Perry	1745	1698	47	1745	.....	1729	.....	1217	.....
Buena Vista	56	52	4	56	.....	.....	.....	.....	.....
South Perry	136	132	4	136	.....	.....	.....	.....	.....
Salt Creek	1179	1159	20	1179	.....	990	.....	1094	.....
Starr	1551	1527	24	1551	.....	1417	.....	1045	.....
Ward	1305	1268	37	1211	94	905	165	737	86
Washington	1534	1456	78	1534	.....	1629	.....	1640	.....
Ewing	50	50	.....	50	.....	.....	.....	.....	.....
Ilesboro	62	62	.....	62	.....	.....	.....	.....	.....
New Mount Pleasant	67	64	3	67	.....	.....	.....	.....	.....
HOLMES.									
Berlin	1007	920	87	1007	.....	1253	.....	1452	.....
Berlin	224	199	25	224	.....	.....	.....	.....	.....
German	1408	1319	89	1407	1	1537	.....	1517	.....
Hardy	2857	2607	250	2856	1	2696	3	2423	1
Millersburg	1457	1312	145	1456	1	1154	2	836	1
Killbuck	1121	1042	79	1121	.....	1226	.....	1244	.....
Oxford	116	110	6	116	.....	.....	.....	.....	.....
Knox	964	870	94	964	.....	1168	.....	1209	1
Mechanic	1066	1002	64	1066	.....	1399	.....	1647	.....
Monroe	921	894	27	921	.....	1034	1	966	.....
Paint	1212	970	242	1212	.....	1586	.....	1618	.....
Winesburg	260	170	90	260	.....	.....	.....	.....	.....
Prairie	1413	1338	75	1413	.....	1511	1	1450	1
Holmesville	299	282	17	299	.....	.....	.....	.....	.....
Richland	1242	1057	185	1240	2	1500	.....	1349	.....
Ripley	1101	1076	25	1101	.....	1283	.....	1330	.....
Salt Creek	1259	1128	131	1259	.....	1154	.....	1698	1
Benton	99	90	9	99	.....	.....	.....	.....	.....
Middletown	150	135	15	150	.....	526	.....	.....	.....
Walnut Creek	1321	1175	146	1321	.....	1278	.....	1076	1
Washington	1285	1168	117	1285	.....	1433	.....	1468	.....
Nashville	208	202	6	208	.....	.....	.....	.....	.....
HURON.									
Bronson	980	900	80	978	2	1181	13	1220	.....
Clarksfield	1062	1028	34	1061	1	1397	.....	1454	.....
Fairfield	1332	1257	75	1318	14	1698	.....	1585	9
Fitchville	795	753	42	785	10	1096	.....	1177	1
Greenfield	954	868	86	954	.....	1223	.....	1331	1
Greenwich	881	846	35	880	1	1117	1	1050	.....
Hartland	953	900	53	952	1	1111	1	1024	.....
Lyme	2380	1681	699	2375	5	1419	1	1854	5
Bellevue	1219	871	348	1214	5	759	26	.....	.....
New Haven	1221	1121	100	1221	.....	6367	.....	1398	.....
New London	1475	1386	89	1465	10	1482	.....	1329	.....
New London	678	633	45	677	1	.....	.....	.....	.....
Norwalk	5752	4777	975	5646	106	4577	25	3147	12
Norwalk	4498	3666	832	4406	92	2825	14	1434	3
Norwich	1172	1051	121	1171	1	1250	.....	1021	.....
Peru	1297	1003	294	1296	1	1356	.....	1632	.....
Richmond	880	823	57	880	.....	992	.....	609	.....
Ridgefield	2533	1929	604	2530	3	1128	.....	1938	6
Monroeville	1344	1016	328	1344	.....	1257	.....	.....	.....
Ripley	1089	1038	51	1088	1	1246	1	1230	.....
Sherman	1260	880	380	1257	3	1240	3	1134	.....
Townsend	1300	1211	89	1290	10	1534	.....	1327	5
Wakeman	1216	1100	116	1185	31	1107	8	704	.....
JACKSON.									
Bloomfield	1775	1661	114	1775	.....	1756	19	1402	.....
Vega	65	61	4	65	.....	.....	.....	.....	.....
Pattensville	38	38	.....	38	.....	.....	.....	.....	.....
Winchester	89	87	2	89	.....	.....	.....	.....	.....
Franklin	1665	1619	46	1609	56	1433	1	1238	57
Hamilton	1108	1053	55	1088	20	923	.....	665	.....
Jackson	1532	1502	30	1325	207	842	202	611	102
Jefferson	3002	2547	455	3002	.....	2052	6	1036	.....
Liberty	1747	1698	49	1550	197	1249	144	972	45
Lick	3746	3370	376	3602	144	2192	142	1455	46
Jackson	2016	1764	252	1951	65	988	79	477	3
Madison	2174	1729	445	2134	40	2068	13	1515	.....
Milton	2372	2273	99	2247	125	2196	169	1334	138
Berlin Cross Roads	233	219	14	220	13	.....	.....	.....	.....
Middleton	71	71	.....	71	.....	.....	.....	.....	.....
Scioto	1505	1419	86	1505	.....	1484	.....	1346	1
Washington	1133	1094	39	1133	.....	1050	.....	754	2
JEFFERSON.									
Brush Creek	697	654	43	697	.....	705	.....	1117	4
Monroeville	82	81	1	82	.....	.....	.....	101	.....
Cross Creek	1800	1690	110	1768	32	1563	19	1901	11
New Alexandria	167	163	4	164	3	228	.....	198	.....
Wintersville	113	110	3	113	.....	127	.....	121	.....
Island Creek	1626	1572	54	1622	4	1630	2	1980	1

COUNTIES.	1870 Total.	1870 Native.	1870 Foreign.	1870 White.	1870 Colored.	1860 White.	1860 Colored.	1850 White.	1850 Colored.
JEFFERSON—Cont'd.									
Knox	1301	1243	58	1300	1	1486	1	1901	1
Knoxville	165	147	18	165	.....	131	.....	168	.....
Shanghai	76	73	3	76	.....	.....	.....	.....	.....
Somerset	77	75	2	77	.....	.....	.....	.....	.....
Mount Pleasant	1564	1534	30	1204	360	1429	255	1619	228
Mount Pleasant	563	550	13	447	116	.....	.....	665	90
Ross	685	675	10	685	.....	861	.....	1131	13
Salem	1708	1634	74	1697	11	1810	3	2188	3
Annapolis	139	134	5	139	.....	155	.....	158	.....
East Springfield	170	161	9	170	.....	.....	.....	216	.....
Richmond	405	383	22	404	1	690	2	513	1
Saline	1922	1379	543	1921	1	1197	.....	1077	13
Hammondsville	504	379	125	503	1	.....	.....	.....	.....
Irondale	751	396	355	751	.....	.....	.....	.....	.....
Sloan's Station (b)	476	454	22	468	8	.....	.....	.....	.....
Smithfield	1761	1735	26	1658	103	1824	75	1817	65
Smithfield	515	499	16	469	46	.....	.....	409	16
York	89	.....	.....	.....	.....	.....	.....	89	.....
Springfield	826	779	47	826	.....	750	.....	1298	.....
Amsterdam	89	67	22	89	.....	.....	.....	168	.....
Steubenville (c)	2100	1670	430	2072	28	7250	105	7084	140
Steubenville	8107	6460	1647	7831	276	5983	171	6003	137
1st ward	1313	1052	261	1234	79	.....	.....	.....	.....
2d ward	2680	2068	612	2561	119	.....	.....	.....	.....
3d ward	2360	1961	399	2294	66	.....	.....	.....	.....
4th ward	1754	1379	375	1742	12	.....	.....	.....	.....
Warren	1637	1560	77	1609	28	1796	1	1906	12
Warrenton	241	232	9	241	.....	240	.....	291	1
Wayne	1564	1536	28	1452	112	1658	123	1715	86
Bloomfield	146	145	1	146	.....	.....	.....	183	1
Wells	1414	1368	46	1373	41	1449	33	1734	88
La Grange	228	207	21	222	6	147	7	341	22
KNOX.									
Berlin	887	875	12	887	.....	1011	.....	1156	.....
Brown	1242	1177	65	1242	.....	1342	1	1535	.....
Brownsville	160	158	2	160	.....	.....	.....	.....	.....
Butler	701	671	30	701	.....	726	.....	763	.....
Clay	940	932	8	940	.....	1101	1	1234	6
Clinton (d)	984	915	69	984	.....	882	.....	802	.....
College	926	825	101	923	(e)	376	.....	522	.....
Gambier	581	506	75	578	(e)	573	2	280	.....
Harrison	687	685	2	686	1	777	.....	751	.....
Hillear	931	900	31	930	1	1086	.....	1133	8
Howard	800	792	8	800	.....	868	.....	1002	.....
Jackson	818	815	3	818	.....	953	.....	1080	.....
Jefferson	1308	1202	106	1308	.....	1458	.....	1484	.....
Greersville	73	61	12	73	.....	.....	.....	.....	.....
Mount Holly	159	155	4	159	.....	.....	.....	.....	.....
Liberty	959	921	38	959	.....	1215	.....	1318	2
Middlebury	929	917	12	929	.....	1037	.....	1092	.....
Milford	1024	1022	2	1024	.....	1082	.....	1349	.....
Miller	902	890	12	902	.....	993	.....	1064	.....
Monroe	1087	1059	28	1086	1	1085	.....	1324	.....
Morgan	645	631	14	645	.....	697	.....	823	.....
Morris	860	841	19	850	10	1006	7	1021	7
Mount Vernon	4876	4327	549	4726	150	4163	39	3672	39
1st ward	800	707	93	798	2	.....	.....	.....	.....
2d ward	652	572	80	616	36	.....	.....	.....	.....
3d ward	922	853	69	879	43	.....	.....	.....	.....
4th ward	832	756	76	803	29	.....	.....	.....	.....
5th ward	1670	1439	231	1630	40	.....	.....	.....	.....
Pike	1301	1286	15	1301	.....	1551	.....	1720	.....
Pleasant	851	810	41	851	.....	1398	2	909	.....
Union	1017	980	37	1017	.....	1095	.....	1192	.....
Danville	134	130	4	134	.....	.....	.....	160	.....
Millwood	122	120	2	122	.....	.....	.....	240	.....
Wayne	1658	1615	43	1635	23	1774	9	1864	.....
Fredericktown	690	667	23	672	18	775	9	712	.....
LAKE.									
Concord	797	760	37	792	5	951	2	1029	2
Kirtland	1029	987	42	1029	.....	1229	.....	1598	.....
Leroy	811	735	76	811	.....	884	.....	1128	.....
Madison	2913	2724	189	2896	17	2836	3	2985	1
Madison	757	682	75	749	8	.....	.....	.....	.....
Mentor	1666	1487	179	1664	2	1613	.....	1571	.....
Mentor	416	362	54	415	1	.....	.....	.....	.....
Painesville	4995	4233	762	4926	69	4360	27	3104	24
Painesville	3728	3171	557	3673	55	2649	27	.....	.....
Perry	1208	1125	83	1207	1	1254	.....	1120	11
Willoughby	2516	2212	304	2510	6	2307	3	2081	.....
Willoughby	867	778	89	862	5	588	1	.....	.....
LAWRENCE.									
Aid	1476	1466	10	1467	9	1409	16	883	1
Decatur	1761	1528	233	1727	34	945	14	1026	26
Elizabeth	3357	2790	567	3323	34	2683	43	2524	5
Fayette	2082	2066	16	1667	f414	1263	306	956	155
Hamilton (a)	1108	985	123	1078	30	1079	23	.....	.....
Ironton	5686	4604	1082	5380	306	3573	118	.....	.....
1st ward	1100	795	305	1100	.....	.....	.....	.....	.....

(a) In 1854 Hamilton from Upper.
(b) In 1827 from Island Creek and Knox as Newberg, (village;) in 1857 name changed to Sloan's Station.
(c) Exclusive of city of Steubenville.
(d) Exclusive of city of Mount Vernon.
(e) Also 3 Indians.
(f) Also 1 Chinese.

TABLE III.—STATE OF OHIO—Continued.

COUNTIES.	1870					1860		1850	
	Total.	Native.	Foreign.	White.	Colored.	White.	Colored.	White.	Colored.
LAWRENCE—Cont'd.									
2d ward	1610	1292	318	1563	47	.....	.....	.....	.....
3d ward	1291	1124	167	1122	169	.....	.....	.....	.....
4th ward	940	742	198	893	47	.....	.....	.....	.....
5th ward	745	651	94	702	43	.....	.....	.....	.....
Lawrence	1245	1229	16	1212	33	843	8	530	4
Mason	1884	1867	17	1884	.....	1628	.....	1131	1
Perry	2215	2110	105	2183	32	1246	14	917	7
Rome	2096	2071	25	1974	a116	1594	44	1118	16
Symmes	995	987	8	971	24	801	.....	484	3
Union	1940	1928	12	1853	b75	1615	48	1275	43
Upper (c) (d)	2146	1973	173	2078	68	1208	20	2486	8
Washington	1446	1281	165	1380	66	995	24	595	51
Windsor	1943	1913	30	1943	.....	1682	7	995	6
LICKING.									
Bennington	907	900	7	907	.....	1012	.....	1211	.....
Appleton	56	55	1	[illegible]	.....	89	.....	66	.....
Bowling Green	1042	1019	23	1042	.....	1213	.....	1538	.....
Brownsville	384	371	13	384	.....	421	.....	480	.....
Linnville	100	95	5	100	.....	.....	.....	189	.....
Burlington	1061	1026	35	1060	1	1141	1	1388	1
Homer	226	216	10	226	.....	.....	.....	226	.....
Eden	782	775	7	782	.....	817	1	1013	.....
Etna	1224	1101	123	1222	2	1242	.....	1307	.....
Etna	258	245	13	257	1	285	.....	233	.....
Fallsburg	865	855	10	865	.....	916	.....	1206	.....
Franklin	847	835	12	847	.....	980	.....	1059	.....
Granville	2127	1911	216	2072	55	2069	14	2107	9
Granville	1109	1002	107	1080	29	797	4	770	1
Hanover	1165	1130	35	1165	.....	1383	.....	1186	.....
Hanover	322	307	15	322	.....	.....	.....	.....	.....
Harrison	1242	1202	40	1240	2	1389	2	1447	.....
Kirkersville	295	288	7	294	1	.....	.....	.....	.....
Hartford	1017	1009	8	1017	.....	1181	2	1423	3
Hartford	229	226	3	229	.....	212	.....	248	3
Hopewell	1009	997	12	1002	7	1113	.....	1227	.....
Gratiot, part of (e)	154	154	.....	154	.....	.....	.....	.....	.....
Jersey	1253	1225	28	1253	.....	1371	.....	1230	.....
Jersey	101	97	4	101	.....	.....	.....	.....	.....
Liberty	837	813	24	837	.....	962	.....	1190	.....
Licking	850	834	16	849	1	1296	.....	1371	.....
Jackson	438	428	10	437	1	263	.....	256	.....
Lima	1642	1579	63	1639	3	1247	.....	972	1
Columbia Centre	205	180	25	205	.....	.....	.....	.....	.....
Pataskala	462	457	5	459	3	.....	.....	.....	.....
Madison	959	895	64	959	.....	928	.....	1027	.....
Mary Ann	804	772	32	804	.....	896	.....	999	.....
McKean	990	956	34	990	.....	1130	.....	1378	.....
Fredonia	99	99	.....	99	.....	.....	.....	141	.....
Monroe	1119	1108	11	1119	.....	1137	.....	1385	1
Johnson	241	237	4	241	.....	241	.....	.....	.....
Newark (f)	919	790	129	919	.....	1625	.....	1394	2
Lockport	.....	.....	.....	.....	.....	.....	.....	164	.....
Newark	6698	5413	1285	6543	155	4570	105	3554	100
1st ward	1872	1151	221	1361	11	.....	.....	.....	.....
2d ward	1899	1598	301	1838	61	.....	.....	.....	.....
3d ward	3427	2664	763	3344	83	.....	.....	.....	.....
Newton	1283	1244	39	1283	.....	1310	.....	1363	1
Chatham	156	152	4	155	.....	.....	.....	208	.....
St. Louisville	166	158	8	166	.....	.....	.....	109	.....
Vantallar	70	70	.....	70	.....	.....	.....	.....	.....
Perry	897	891	6	892	5	1134	.....	1253	1
Elizabethtown	113	113	.....	113	.....	.....	.....	170	.....
St. Albans	1110	1064	46	1108	2	1380	1	1770	.....
Alexandria	303	297	6	302	1	320	.....	349	.....
Union	1855	1793	62	1854	1	2026	9	2359	9
Hebron	478	471	7	477	1	485	9	641	8
Luray	55	47	8	55	.....	.....	.....	88	.....
Washington	1252	1185	67	1243	9	1400	8	1361	.....
Utica	384	361	23	383	1	.....	.....	.....	.....
LOGAN.									
Bloomfield	655	636	19	655	.....	611	.....	671	.....
Boke's Creek	1344	1333	11	1125	219	1068	17	583	.....
West Ridgway	100	92	8	88	12	.....	.....	.....	.....
Harrison	994	956	38	979	15	912	.....	987	.....
Jefferson	1634	1588	46	1588	46	1702	127	1866	176
Zanesfield	282	279	3	280	2	327	1	314	3
Lake	3753	3367	386	3496	257	524	16	528	17
Bellefontaine	3182	2843	339	2944	238	2475	124	1155	67
1st ward	907	782	125	839	68	.....	.....	.....	.....
2d ward	616	591	25	572	44	.....	.....	.....	.....
3d ward	804	722	82	738	66	.....	.....	.....	.....
4th ward	855	748	107	795	60	.....	.....	.....	.....
Liberty	1621	1537	87	1571	53	1481	30	1240	22
West Liberty	741	704	37	709	32	889	27	634	9
McArthur	1406	1365	41	1371	35	1262	16	1369	7

(a) Also 6 Indians.
(b) Also 12 Indians.
(c) Exclusive of city of Ironton.
(d) In 1854 Hamilton from Upper.
(e) See note (f.) Muskingum County. Total, 228: Native, 227; foreign, 1; white, 228.
(f) Exclusive of city of Newark.
(g) In 1856 Oak Run from Fairfield, Pleasant, Range, and Union.

COUNTIES.	1870					1860		1850	
	Total.	Native.	Foreign.	White.	Colored.	White.	Colored.	White.	Colored.
LOGAN—Cont'd.									
Huntsville	322	315	7	309	13	281	.....	210	4
Miami	1768	1715	53	1762	6	1323	1	1148	.....
De Graff	624	587	37	620	4	.....	.....	.....	.....
Quincy	320	317	3	320	.....	290	.....	373	.....
Monroe	1372	1349	23	1191	181	1111	188	1330	105
Perry	922	905	17	900	22	1110	26	1337	70
East Liberty	.....	.....	.....	.....	.....	196	.....	170	7
Pleasant	994	969	25	994	.....	838	.....	806	.....
Logansville	.....	.....	.....	.....	.....	99	.....	82	.....
Richland	1401	1339	62	1357	44	1150	13	1144	25
Belle Centre	276	264	12	375	1	234	.....	153	.....
Rush Creek	2044	1964	80	1995	49	1809	61	1414	44
Rushsylvania	310	293	17	271	39	.....	.....	.....	.....
Stokes	673	667	6	656	17	587	29	487	2
Union	753	721	32	750	3	729	.....	803	1
Washington	812	804	8	798	14	681	.....	668	.....
Zane	879	847	32	878	1	968	7	1090	.....
Middleburg	.....	.....	.....	.....	.....	223	.....	214	.....
LORAIN.									
Amherst	2482	1692	790	2482	.....	1882	.....	1399	.....
Avon	1924	1308	616	1924	.....	1977	.....	1782	.....
Black River	838	618	220	822	16	787	.....	659	.....
Brighton	508	483	25	508	.....	646	.....	669	.....
Brownhelm	1461	1029	432	1458	3	1255	.....	1079	1
Camden	858	764	94	854	4	1034	.....	1025	.....
Carlisle	1219	963	256	1219	.....	1263	10	1512	.....
Columbia	892	713	179	892	.....	1136	.....	1236	.....
Eaton	1052	842	210	1052	.....	1206	.....	1111	.....
Elyria	4076	3113	963	4007	69	3137	17	2586	72
Elyria	3038	2339	699	2976	62	1596	17	1439	43
Grafton	960	810	150	951	9	1165	.....	931	13
Henrietta	927	768	159	898	29	1123	20	1041	1
Huntington	834	790	44	832	2	1109	.....	1173	.....
La Grange	1309	1200	109	1306	(h)	1490	.....	1402	.....
Penfield	749	726	23	739	10	817	.....	672	.....
Pittsfield	980	851	129	913	67	1115	.....	1087	1
Ridgeville	1477	1140	337	1472	5	1441	.....	1212	.....
Rochester	691	648	43	691	.....	822	.....	896	.....
Russia	4207	3832	375	3343	864	2915	502	1887	174
Oberlin	2888	2691	197	2276	612	1693	422	.....	.....
Sheffield	973	737	236	964	9	1139	.....	905	1
Wellington	1891	1724	167	1869	h19	1720	.....	1555	1
Wellington	1281	1149	132	1263	h15	1029	.....	.....	.....
LUCAS.									
Adams (i) (j) (k)	959	645	314	950	9	.....	.....	.....	.....
Carey (i)	.....	.....	.....	.....	.....	753	.....	.....	.....
Manhattan	1394	1092	302	1352	42	783	5	537	4
Monclova	833	748	85	825	8	788	.....	.....	.....
Oregon	1863	1320	543	1841	l20	913	11	436	.....
Port Lawrence (j)	.....	.....	.....	.....	.....	.....	.....	134	.....
Providence	863	741	122	863	.....	690	.....	467	.....
Richfield	822	670	152	822	.....	690	1	399	.....
Spencer	653	519	134	653	.....	530	1	273	.....
Springfield	701	628	73	689	12	613	.....	782	.....
Swanton (m)	447	383	64	442	5	442	4	.....	.....
Sylvania	1400	1201	199	1366	34	1206	16	751	.....
Toledo (j)	31584	20485	11099	30972	612	13539	229	3711	118
1st ward	3961	2713	1248	3911	50	2747	21	988	27
2d ward	4505	3025	1480	4387	118	3199	54	919	24
3d ward	4303	3340	963	4112	191	3845	93	739	.....
4th ward	4925	2861	2064	4850	75	3748	61	1065	67
5th ward	5506	3280	2226	5468	38	.....	.....	.....	.....
6th ward	1814	1365	449	1811	3	.....	.....	.....	.....
7th ward	3680	2407	1273	3635	45	.....	.....	.....	.....
8th ward	2890	1494	1396	2798	92	.....	.....	.....	.....
Washington (n)	1549	1166	383	1525	24	1371	.....	1161	.....
Waterville	1609	1344	265	1608	1	1319	1	958	.....
Waynesfield (k)	2045	1661	384	2036	9	1916	10	2354	17
Maumee City	1779	1459	320	1773	6	1681	10	1454	11
1st ward	913	765	148	912	1	.....	.....	.....	.....
2d ward	604	488	116	599	5	.....	.....	.....	.....
3d ward	262	206	56	262	.....	.....	.....	.....	.....
Wing (m)	.....	.....	.....	.....	.....	.....	.....	261	.....
MADISON.									
Canaan	729	695	34	724	5	713	8	683	2
Amity	106	105	1	106	.....	.....	.....	.....	.....
Darby	988	900	88	965	23	823	20	551	.....
Pleasant Valley	467	415	52	465	2	344	11	168	.....
Deer Creek	823	727	96	764	59	690	10	582	1
Lafayette	143	132	11	142	1	112	.....	146	1
Fairfield (g)	1210	1151	59	1199	11	1190	2	618	5
California	112	110	2	112	.....	.....	.....	43	.....

(h) Also 3 Indians.
(i) Since 1860 name changed from Carey to Adams.
(j) Since 1850 Port Lawrence merged in Adams and Toledo.
(k) Since 1860 part of Waynesfield to Adams.
(l) Also 2 Indians.
(m) In 1850 name changed from Wing to Swanton.
(n) Exclusive of city of Toledo.

TABLE III.—STATE OF OHIO—Continued.

COUNTIES.	1870					1860		1850	
	Total.	Native.	Foreign.	White.	Colored.	White.	Colored.	White.	Colored.
MADISON—Cont'd.									
Jefferson	1888	1717	171	1726	162	1412	20	1068	2
Jefferson	577	497	80	549	28				
West Jefferson						456	4	434	2
Monroe	463	413	50	441	22	355	13	403	
Oak Run (a)	456	422	34	394	62	311	36		
Paint (b)	955	855	100	937	18	768	2		
Pike	394	373	21	380	14	340		423	
Liverpool	67	66	1	67					
Pleasant (a)	1330	1302	28	1291	39	1043	6	1183	1
Mount Sterling	389	377	12	382	7			118	
Range (a)	1367	1263	104	1325	42	1234	41	973	15
Somerford	935	872	63	935		835	13	755	
Somerford								139	
Tradersville	25	25		25					
Stokes (b)	986	892	94	973	13	887	11	589	2
Union (a) (b)	3109	2707	402	2874	235	2138	94	2109	50
London	2066	1737	329	1910	156	1044	68	501	12
MAHONING.									
Austintown	1948	1485	463	1943	5	1507		1170	4
Beaver	1933	1820	113	1933		2074		2144	
East Lewiston	105	97	8	105					
Lima	160	156	4	160					
Berlin	963	938	25	963		1156		1376	
Boardman (c)	817	775	42	817		916		1026	
Canfield	1513	1392	121	1502	11	1729	11	1459	4
Canfield	640	597	43	635	5	647	2	527	
Coitsville	1161	927	234	1160	1	1285		975	7
Ellsworth	652	615	37	652		825		954	
Goshen	1475	1437	38	1442	33	1453		1699	21
Damascoville	208	202	6	208					
Green	1733	1606	127	1726	7	1645		1774	
Green	146	131	15	146					
New Albany	100	82	18	100				168	
Washingtonville	232	197	35	232					
Jackson	909	876	33	906	3	1018		1140	2
Milton	744	733	11	744		916		1122	1
Poland (c)	2481	2141	340	2465	16	2286	7	2124	2
Lowellville	722	632	90	715	7	304		268	
Poland (c)	453	436	17	452	1				
Smith	1685	1526	159	1677	8	1498		1532	12
Beloit	80	80		80					
East Alliance	288	203	85	288					
North Benton	138	131	7	138					
Springfield	2150	1981	169	2147	3	2191		2385	
New Middletown	147	143	4	147					
New Springfield	142	127	15	142					
Petersburg	218	193	25	218					
Youngstown (d)	2762	1682	1080	2724	38	2584	34	2765	37
Youngstown	8075	5258	2817	7943	132	2750	9		
1st ward	2217	1518	699	2175	42				
2d ward	2313	1410	903	2295	18				
3d ward	1831	1046	785	1831					
4.h ward	704	580	124	694	10				
5th ward	1010	704	306	948	62				
MARION.									
Big Island	940	848	92	935	5	911		600	
Bowling Green	903	880	23	903		637		448	
Claridon	1483	1298	185	1481	2	1464		1342	1
Caledonia	419	370	49	419					
Grand	403	381	22	403		445		353	
Grand Prairie	370	351	19	370		488		474	
Green Camp	999	869	130	985	14	748		383	
Marion	3486	2889	597	3467	19	2988	26	2273	18
Marion	2531	2063	468	2513	18	1820	24	1293	18
Montgomery	1451	1319	132	1445	6	1212		643	
Pleasant	1078	927	151	1055	23	1115		1198	
Prospect	1280	1196	84	1266	14	1195		847	
Richland	1146	900	246	1146		1406		1229	
Salt Rock	351	328	23	351		431		347	
Scott	495	464	31	495		586		717	
Tully	770	688	82	758	12	737	20	735	
Waldo	1029	935	94	1027	2	1081		1008	
Waldo	247	244	3	247		220		773	
MEDINA.									
Brunswick	980	888	92	980		1269		1417	
Chatham	980	947	33	971	9	1154	6	1167	
Granger	987	929	58	987		1025		1317	
Guilford	1809	1753	56	1800	9	1820	2	1800	
Seville	597	582	15	589	8				
Harrisville	1182	1115	67	1182		1226		1477	
Hinckley	972	909	63	972		1239		1416	
Homer	886	852	34	886		993		1102	
La Fayette	1109	1067	42	1103	6	1318	7	1332	
Litchfield	860	813	47	860		1116	2	1312	
Liverpool	1425	1014	411	1425		1897		2199	4
Medina (e)	1553	1399	154	1536	17	2189	14	1983	28
Medina (e)	1159	1063	96	1143	16	1220	14	996	13

(a) In 1856 Oak Run from Fairfield, Pleasant, Range, and Union.
(b) In 1853 Paint from Stokes and Union.
(c) Of Poland: 53 in Boardman and 400 in Poland.
(d) Exclusive of city of Youngstown.

COUNTIES.	1870					1860		1850	
	Total.	Native.	Foreign.	White.	Colored.	White.	Colored.	White.	Colored.
MEDINA—Cont'd.									
Montville (e)	1097	1041	56	1095	2	951		1077	
Sharon	1131	1067	64	1130	1	1313		1519	
Spencer	929	906	23	929		1082		1336	
Wadsworth	2283	2102	181	2277	6	1703		1622	
Wadsworth	949	853	96	944	5				
Westfield	1023	993	30	1023		1115	7	1120	2
York	886	764	122	886		1069		1210	1
MEIGS.									
Bedford	1645	1612	33	1636	9	1462		907	
Chester	1656	1527	129	1648	8	1618	5	1598	
Chester	172	172		172		226		189	
Columbia	1286	1276	10	1281	5	1286		895	2
Lebanon	1823	1799	24	1803	20	1276	29	999	9
Letart	1319	1286	33	1303	16	1211	2	906	
Antiquity	280	263	17	280					
Olive	1863	1818	45	1858	5	1552	8	917	7
Reedville	129	129		129					
Orange	828	783	45	828		934		948	
Pomeroy	5824	4173	1651	5370	454	6288	192	1620	18
1st ward	798	639	159	620	178				
2d ward	1262	863	399	1246	16				
3d ward	2385	1820	565	2205	180				
4th ward	1379	851	528	1299	80				
Rutland	2471	2435	36	2223	248	2167	5	1743	5
Salem	1718	1686	32	1684	34	1759	19	1408	7
Salisbury (f)	4902	4486	416	4152	750	1465	12	2919	2
Middleport	2236	1994	242	1849	387				
Scipio	1761	1741	20	1750	11	1758		1405	
Harrisonville	160	156	4	160					
Pageville	80	77	3	80					
Sutton	4369	3558	811	4305	64	3467	19	1594	2
Minersville	1000	639	361	970	30	637			
Racine	560	553	7	537	23				
Syracuse	1273	932	341	1271	2	716	4		
MERCER.									
Black Creek	1087	1035	52	1087		913		490	
Butler	1301	1133	168	1143	158	860	182	210	10
Center	1255	1210	45	1255		1153		491	
Neptune	96	90	6	96					
Dublin	1599	1575	24	1599		1352		913	1
Mercer	73	73		73					
Shane's Crossing	246	240	6	246					
Franklin	831	760	71	800	31	634	20	356	1
Gibson	1100	969	131	1100		946		485	
Granville	1234	893	341	1083	151	830	205	475	89
Fort Henry	153	106	47	153					
Hopewell	894	776	118	894		638		290	
Jefferson	1557	1412	145	1554	3	990	13	482	11
Celina	859	769	90	856	3	294	13	222	
Liberty	779	647	132	779		508		182	
Marion	1876	1303	573	1777	99	1666	182	1155	273
Chickasaw	386	281	105	302	84				
Kopel	305	212	93	305					
St. John's	105	72	33	105					
Recovery	1118	903	215	1117	1	826		596	
Fort Recovery	89	87	2	89					
Union	1475	1424	51	1474	1	1225	3	732	14
Mendon	164	160	4	164					
Washington	1148	999	149	1148		957	1	456	
MIAMI.									
Bethel	1801	1764	37	1798	3	1708		1656	
Brandt	240	238	2	240					
Charleston	130	123	7	130					
Brown	1639	1582	57	1639		1722		1397	
Fletcher	306	292	14	306		298		246	
Lena	144	143	1	144		169		105	
Concord	4701	4389	312	4323	378	3984	262	3217	192
Troy	3005	2767	238	2667	338	2435	208	1808	148
Elizabeth	1236	1212	24	1235	1	1222		1433	
Lost Creek	1367	1345	22	1367		1485	1	1458	1
Casstown	241	237	4	241		232		394	
Monroe	2704	2508	196	2674	30	2755	19	2018	17
Tippecanoe City	1204	1059	145	1192	12	943	6		
Newberry	3565	3359	206	3554	11	2862	6	2217	
Bradford	166	152	14	164	2				
Clayton	101	100	1	101				76	
Covington	1010	892	118	1009	1	791		451	
Newton	2241	2175	66	2187	54	2075	73	1407	40
Pleasant Hill	324	320	4	324					
Piqua	5967	4840	1127	5716	251	4452	164	3186	91
1st ward	1158	892	266	1124	34				
2d ward	1940	1394	546	1921	19				
3d ward	1447	1276	171	1387	60				
4th ward	1422	1278	144	1284	138				
Spring Creek	1606	1433	173	1490	116	1530	71	1525	63
Huntersville	233	158	75	233				224	1
Rossville	91	62	29	91				89	25
Staunton	1317	1249	68	1310	7	1351	17	1454	21
Union	3291	3198	93	3155	136	2826	124	2499	126
Milton	455	447	8	455		377	13	395	3
Washington (g)	1305	1177	128	1243	62	1187	63	930	51

(e) Of Medina: 865 in Medina and 294 in Montville.
(f) Exclusive of city of Pomeroy.
(g) Exclusive of city of Piqua.

TABLE III.—STATE OF OHIO—Continued.

COUNTIES.	1870					1860		1850	
	Total.	Native.	Foreign.	White.	Colored.	White.	Colored.	White.	Colored.
MONROE.									
Adams	1201	1153	48	1201	.....	1174	5	1182	.....
Cameron (a)	145	129	16	145	.....	.....	.....	.....	.....
Jamestown (a)	.....	.....	.....	.....	.....	.....	.....	90	.....
Benton (b)	987	902	85	987	.....	1072	.....	.....	.....
Bethel	1284	1212	72	1266	18	1335	.....	999	30
Lebanon	124	119	5	124	.....	.....	.....	.....	.....
Centre	2585	2318	267	2585	.....	2532	.....	2942	1
Woodsfield	753	656	97	753	.....	799	.....	392	1
Elk (c)	.....	.....	.....	.....	.....	.....	.....	954	1
Enoch (c)	.....	.....	.....	.....	.....	.....	.....	1438	1
Franklin	1418	1375	43	1354	64	1492	69	1574	14
Stafford	150	144	6	142	8	181	16	124	.....
Green (d)	1282	1175	107	1282	.....	1400	.....	1226	.....
New Castle	99	95	4	99	.....	.....	.....	.....	.....
Jackson (d)	1354	1257	97	1354	.....	1477	.....	1154	9
Cochransville	112	112	.....	112	.....	.....	.....	.....	.....
Lee (d)	1114	888	226	1114	.....	.....	.....	.....	.....
Sardis	170	157	13	170	.....	116	.....	118	.....
Malaga	1577	1346	231	1577	.....	1670	9	1839	5
Jerusalem	91	91	.....	91	.....	.....	.....	.....	.....
Malaga	114	110	4	114	.....	.....	.....	138	.....
Miltonsburg	176	125	51	176	.....	.....	.....	145	.....
Ohio (d)	1801	1428	373	1787	14	2169	1	1663	1
Baresville	359	314	45	359	.....	213	.....	102	.....
Perry	1116	1083	33	1116	.....	1315	.....	1566	.....
Antioch	165	164	1	165	.....	156	.....	107	.....
Salem	2106	1866	240	2106	.....	1954	.....	1652	.....
Clarington	728	643	85	728	.....	.....	.....	341	.....
Seneca	1242	1177	65	1242	.....	1406	.....	2078	.....
Calais	126	122	4	126	.....	141	.....	96	.....
Summerfield (c)	.....	.....	.....	.....	.....	.....	.....	179	.....
Stock (c)	.....	.....	.....	.....	.....	.....	.....	1217	6
Carlisle (c)	.....	.....	.....	.....	.....	.....	.....	44	.....
Summit	970	795	175	970	.....	1070	.....	.....	.....
Lewisville	124	103	21	124	.....	.....	.....	96	.....
Sunsbury	1428	1406	22	1428	.....	1369	.....	1531	2
Bedlsville	324	318	6	324	.....	.....	.....	276	.....
Switzerland	1342	1091	251	1335	7	1344	.....	1216	.....
Union (c)	.....	.....	.....	.....	.....	.....	.....	1930	.....
Washington	1720	1679	41	1720	.....	1554	.....	944	.....
Graysville	199	194	5	199	.....	.....	.....	.....	.....
Wayne	1252	1174	78	1252	.....	1324	.....	1177	.....
MONTGOMERY.									
Butler	2153	1960	193	2070	83	2218	53	1971	4
Chambersburg	165	155	10	128	37	.....	.....	134	.....
Little York	111	96	15	111	.....	.....	.....	.....	.....
Vandalia	313	285	28	310	3	.....	.....	224	4
Clay	2541	2392	149	2541	.....	2257	.....	1905	.....
Bachman	67	65	2	67	.....	.....	.....	.....	.....
Dodson	47	32	15	47	.....	.....	.....	.....	.....
Philipsburg	187	172	15	187	.....	.....	.....	.....	.....
South Arlington	124	122	2	124	.....	.....	.....	.....	.....
West Baltimore	69	57	12	69	.....	.....	.....	.....	.....
Dayton (g)	30473	23050	7423	29925	548	19776	305	10743	234
1st ward	2828	2101	727	2821	7	2272	[illegible]	1269	3
2d ward	2867	2304	563	2800	67	2568	12	1898	7
3d ward	2744	2239	505	2601	143	2763	72	2060	40
4th ward	2135	1789	346	2102	33	4367	140	2036	134
5th ward	2921	2385	536	2908	13	4498	57	2479	43
6th ward	4116	2996	1120	4084	32	3308	20	1001	7
7th ward	3611	2278	1333	3586	25	.....	.....	.....	.....
8th ward	4006	2806	1200	3831	175	.....	.....	.....	.....
9th ward	1619	1436	183	1574	45	.....	.....	.....	.....
10th ward	712	613	99	706	6	.....	.....	.....	.....
11th ward	2914	2103	811	2912	2	.....	.....	.....	.....
German	3197	3000	197	3128	69	3104	.....	2788	1
Germantown	1440	1362	78	1436	4	1438	.....	.....	.....
Harrison (h)	2116	1811	305	2111	5	3259	15	2057	2
Miami City (g)	.....	.....	.....	.....	.....	787	10	.....	.....
Jackson	2170	2096	74	2170	.....	1813	.....	2012	.....
Farmersville	312	303	9	312	.....	.....	.....	.....	.....
Jefferson	3350	2545	805	3316	34	1988	3	1808	.....
Madison	2097	1856	241	2097	.....	1842	.....	1668	.....
Amity	29	28	1	29	.....	.....	.....	.....	.....
Post Town	37	35	2	37	.....	.....	.....	.....	.....
Trotwood	42	38	4	42	.....	.....	.....	.....	.....
Mad River	1867	1528	339	1855	12	1998	2	1464	.....
Miami	4418	3903	515	4388	30	4509	.....	3455	2
Alexandria	180	.....	.....	.....	.....	.....	.....	245	1
Carrollton	350	.....	.....	.....	.....	.....	.....	226	.....
Miamisburg	1425	1242	183	1421	4	1639	.....	1094	1
Perry	2029	1988	41	2020	9	2046	.....	1906	.....
Randolph	2077	1987	90	2077	.....	2076	.....	1883	.....
Salem	312	308	4	312	.....	.....	.....	.....	.....
Union	212	202	10	212	.....	.....	.....	.....	.....
Van Buren	2600	2156	441	2587	13	1720	2	1308	2
Shakerstown	54	44	10	53	1	.....	.....	55	2
Washington	1758	1685	73	1752	6	2060	14	1823	2
Wayne	1160	1070	90	1160	.....	1169	1	1088	2
MORGAN.									
Bloom	987	963	24	980	7	1131	5	1345	1
Eagleport	79	79	.....	72	7	.....	.....	.....	.....
Bristol	1469	1448	21	1468	1	1634	.....	1724	.....
Brookfield (c)	.....	.....	.....	.....	.....	.....	.....	1477	5
Centre	1353	1309	44	1353	.....	1507	.....	1439	.....
Elizabeth	1325	1282	43	1325	.....	.....	.....	.....	.....
Deerfield	981	952	29	975	6	1228	12	1325	.....
Triadelphia	34	34	.....	34	.....	.....	.....	.....	.....
Homer	1690	1678	12	1678	12	1999	9	1589	1
Mountsville	33	33	.....	33	.....	.....	.....	.....	.....
Jackson (c)	.....	.....	.....	.....	.....	.....	.....	1248	1
Malta	1625	1609	16	1625	.....	1805	10	1830	.....
Malta	513	502	11	513	.....	568	2	528	.....
Manchester	712	704	8	712	.....	736	.....	1337	.....
Marion	2074	2067	7	1903	171	2016	76	1744	20
Chesterfield	354	352	2	354	.....	.....	.....	.....	.....
Meigsville	1295	1228	67	1295	.....	1433	.....	1506	6
New Castle	57	54	3	57	.....	.....	.....	.....	.....
Unionville	92	92	.....	92	.....	.....	.....	.....	.....
Morgan	2185	2097	88	2162	23	2096	23	2272	36
McConnelsville	1646	1575	71	1624	22	1467	19	1622	21
Noble (c)	.....	.....	.....	.....	.....	.....	.....	1682	20
Olive (c)	.....	.....	.....	.....	.....	.....	.....	2013	.....
Penn	1242	1236	6	1241	1	1318	1	1370	.....
Pennsville	189	189	.....	189	.....	.....	.....	.....	.....
Union	1583	1572	11	1578	5	1815	.....	1795	.....
Morganville	77	77	.....	77	.....	.....	.....	.....	.....
Ringgold	79	79	.....	79	.....	.....	.....	.....	.....
Rosseau	49	49	.....	49	.....	.....	.....	.....	.....
Windsor	2251	2194	57	2242	9	2150	7	1592	.....
Stockport	289	282	7	289	.....	.....	.....	.....	.....
York	916	816	100	915	1	1108	.....	1207	.....
Deavertown	160	144	16	160	.....	.....	.....	.....	.....
MORROW.									
Bennington	899	885	14	892	7	1072	3	1265	.....
Canaan	1109	1088	21	1109	.....	1224	7	1221	2
Cardington	2199	2088	111	2178	21	1890	16	1398	.....
Cardington	918	866	52	911	7	839	7	292	.....
Chester	1073	1038	35	1069	4	1426	1	1620	.....
Chesterville	282	274	8	279	3	1563	.....	407	.....
Congress	1347	1291	56	1347	.....	1563	.....	1651	.....
Franklin	1011	995	16	1011	.....	1256	.....	1456	.....
Gilead	2017	1971	46	1976	41	1925	17	1679	1
Mount Gilead	1087	1063	24	1057	30	780	8	645	1
Harmony	773	755	18	773	.....	986	21	1036	5
Lincoln	915	899	16	888	27	1021	4	891	.....
North Bloomfield	1194	1094	100	1193	1	1300	.....	1443	.....
Blooming Grove	113	110	3	113	.....	.....	.....	.....	.....
Perry	1044	1017	27	1044	.....	1127	.....	1150	.....
Johnsville	159	145	14	159	.....	.....	.....	135	.....
North Woodbury	118	118	.....	118	.....	.....	.....	169	.....
Peru	953	947	6	918	35	1054	16	873	3
South Bloomfield	1115	1099	16	1114	1	1289	.....	1395	.....
Sparta	197	196	1	196	1	.....	.....	127	.....
Troy	696	657	39	696	.....	696	.....	640	.....
Washington	916	863	53	911	5	1096	3	1130	.....
Iberia	238	224	14	234	4	275	.....	208	.....
Westfield	1322	1233	89	1321	1	1431	1	1414	.....
MUSKINGUM.									
Adams	727	659	68	727	.....	822	.....	998	.....
Blue Rock	1093	1085	8	1092	1	1159	1	1475	1
Brush Creek	1292	1219	73	1289	3	1341	4	1371	21
Cass (i)	851	781	70	836	15	1155	36	.....	.....
Clay	776	751	25	776	.....	667	1	642	11
Roseville	426	414	12	426	.....	.....	.....	.....	.....
Falls	3361	2852	509	3181	180	2209	158	2098	25
West Zanesville	1744	1384	360	1707	37	673	.....	308	16
Harrison	1197	1072	125	1197	.....	1358	.....	1533	.....
Taylorsville	544	471	73	544	.....	500	.....	634	.....
Highland	784	758	26	784	.....	951	.....	956	.....
Bloomfield	98	91	7	98	.....	.....	.....	.....	.....
Hopewell	1763	1732	31	1741	22	2008	19	2378	.....
Gratiot, part of (e)	74	73	1	74	.....	.....	.....	.....	.....
Hopewell	75	75	.....	75	.....	.....	.....	110	.....
Mount Sterling	210	207	3	210	.....	285	.....	228	.....
Jackson	1174	1143	31	1174	.....	1116	9	1233	.....
Frazeysburg	325	321	4	325	.....	.....	.....	.....	.....
Jefferson (f) (i)	.....	.....	.....	.....	.....	1432	4	2811	11
Dresden (f)	1156	1045	111	1137	19	1405	4	1437	4
Licking	992	953	39	974	18	1007	9	1421	13
Madison	1072	1036	36	1072	.....	956	5	1047	.....
Meigs	1412	1386	26	1310	102	1429	118	1544	136
Monroe	876	852	24	876	.....	929	.....	966	11
Otsego	111	109	2	111	.....	.....	.....	.....	.....
Muskingum	1078	1056	22	1076	2	1211	19	1509	.....
Shannon	44	44	.....	44	.....	.....	.....	104	.....
Newton	2389	2347	42	2320	69	2315	25	2684	12
Uniontown	287	287	.....	287	.....	323	.....	339	1
Perry	991	948	43	991	.....	1102	.....	1038	.....

(a) Since 1850 name changed from Jamestown to Cameron.
(b) In 1850 Benton from Jolly Township, Washington County.
(c) In 1851 to Noble County.
(d) In 1869 Lee from Green, Jackson, and Ohio.
(e) See note (e,) Licking County.

(f) The village of Dresden comprises the whole of the population of Jefferson.
(g) In 1868 Miami City merged in city of Dayton.
(h) Exclusive of city of Dayton.
(i) Since 1850 Cass from Jefferson.

TABLE III.—STATE OF OHIO—Continued.

COUNTIES.	1870					1860		1850	
	Total.	Native.	Foreign.	White.	Colored.	White.	Colored.	White.	Colored.
MUSKINGUM—Cont'd.									
Bridgeville	45	43	2	45	.....	.....	.....	22	.....
Sonora	97	97	.....	97	.....	.....	.....	.....	.....
Rich Hill	1404	1356	48	1396	8	1371	.....	1495	.....
Salem	941	900	41	940	1	1086	.....	1111	.....
Adamsville	280	269	11	280	.....	.....	.....	.....	.....
Salt Creek	1131	1119	12	1131	.....	1157	1	1215	.....
Chandlersville	241	237	4	241	.....	.....	.....	203	.....
Springfield	4022	3748	274	3656	366	3119	206	2854	121
Putnam	2050	1923	127	1807	243	1667	126	1305	78
Union	1643	1567	76	1621	22	1611	21	1555	4
New Concord	488	464	24	486	2	473	1	337	.....
Norwich	268	264	4	268	.....	294	.....	324	.....
Washington (a)	1242	1203	39	1225	17	1375	23	1365	15
Jackson	56	54	2	56	.....	.....	.....	45	.....
Wayne	1508	1369	139	1486	22	1590	16	1419	21
Duncan's Falls	194	183	11	194	.....	.....	.....	196	.....
Zanesville	10011	8448	1563	9711	b299	8850	379	7700	229
1st ward	1410	1242	168	1348	62	1639	75	1888	33
2d ward	1775	1518	257	1740	b34	1731	63	1848	30
3d ward	1906	1531	375	1862	44	2284	135	1730	111
4th ward	1388	1143	245	1301	87	3196	108	2234	55
5th ward	2166	1894	272	2097	69	.....	.....	.....	.....
6th ward	1366	1120	246	1363	3	.....	.....	.....	.....
NOBLE.									
Beaver (k)	1684	1663	21	1684	.....	1761	.....	.....	.....
Williamsburg	213	211	2	213	.....	.....	.....	.....	.....
Brookfield (j)	978	969	9	953	25	1003	.....	.....	.....
Buffalo (k)	780	772	8	780	.....	809	17	.....	.....
Center	1703	1671	32	1701	2	1852	.....	.....	.....
Sarahsville	256	254	2	256	.....	.....	.....	.....	.....
Elk (j)	1655	1477	178	1637	18	1673	.....	.....	.....
Enoch (j)	1362	1222	140	1362	.....	1482	.....	.....	.....
Jackson (j)	1190	1140	50	1190	.....	1297	.....	.....	.....
Jefferson	1278	1239	39	1272	6	1397	.....	.....	.....
Middleburg	116	113	3	116	.....	.....	.....	.....	.....
Marion	1733	1660	73	1724	9	1578	.....	.....	.....
Summerfield (j)	470	458	12	462	8	.....	.....	.....	.....
Noble (j)	1121	1113	8	1121	.....	1226	.....	.....	.....
Olive (j)	1810	1793	17	1809	1	1669	.....	.....	.....
Caldwell	318	312	6	317	1	.....	.....	.....	.....
Seneca (k)	982	971	11	982	.....	1078	.....	.....	.....
Mount Ephraim	171	167	4	171	.....	.....	.....	.....	.....
Sharon	1227	1203	24	1227	.....	1320	.....	.....	.....
Stock (j)	1650	1599	51	1626	24	1573	5	.....	.....
Carlisle (j)	218	217	1	218	.....	.....	.....	.....	.....
East Union	857	811	46	854	3	.....	.....	.....	.....
Wayne	796	793	3	796	.....	1011	.....	.....	.....
Kennonsburg	94	93	1	94	.....	.....	.....	.....	.....
OTTAWA.									
Bay	509	378	131	509	.....	450	.....	359	.....
Benton	1152	742	410	1145	7	144	.....	54	.....
Carroll	1036	931	105	1036	.....	757	.....	403	.....
Catawba Island (d)	515	417	98	515	.....	.....	.....	.....	.....
Clay	2174	1654	520	2172	2	749	.....	293	.....
Genoa	558	420	138	556	2	.....	.....	.....	.....
Danbury	1252	810	442	1250	2	901	.....	501	.....
Erie	455	387	68	455	.....	371	.....	292	.....
Harris	2190	1789	401	2179	11	1143	.....	407	.....
Elmore	1131	925	206	1120	11	.....	.....	.....	.....
Portage	1246	895	351	1246	.....	1091	.....	625	1
Port Clinton	543	428	115	543	.....	.....	.....	249	.....
Put-in Bay (c)	1148	797	351	1078	70	.....	.....	.....	.....
Salem	1687	1089	598	1687	.....	705	.....	187	.....
Van Rensselaer (c) (d)	.....	.....	.....	.....	.....	705	.....	186	.....
PAULDING.									
Auglaize	788	691	97	788	.....	495	5	303	1
Benton	404	368	36	404	.....	209	.....	61	.....
Blue Creek	163	162	1	99	64	85	7	.....	.....
Brown	1140	1100	40	1139	1	785	.....	368	.....
Carryall	1087	1027	60	1063	24	978	1	471	.....
Crane	1686	1497	189	1596	90	472	18	287	.....
Antwerp	717	647	70	710	7	.....	.....	.....	.....
Emerald	717	577	140	683	34	492	7	.....	.....
Harrison	304	287	17	304	.....	217	.....	62	.....
Jackson	556	511	45	541	15	287	.....	58	.....
Latty (e)	294	291	3	277	17	96	.....	.....	.....
Paulding (e)	448	433	15	448	.....	217	.....	.....	.....
Washington (e)	957	946	11	727	230	478	96	155	.....
PERRY.									
Bearfield	901	872	29	901	.....	965	.....	1710	.....
Clayton	1195	1156	39	1195	.....	1328	1	1588	6
Rehoboth	156	147	9	156	.....	.....	.....	.....	.....
Saltillo	83	82	1	83	.....	.....	.....	.....	.....
Harrison	1202	1152	50	1202	.....	1050	.....	1078	.....
Hopewell	1260	1248	12	1260	.....	1247	.....	1387	.....

COUNTIES.	1870					1860		1850	
	Total.	Native.	Foreign.	White.	Colored.	White.	Colored.	White.	Colored.
PERRY—Cont'd.									
Jackson	1539	1432	107	1539	.....	1592	.....	1740	.....
Madison	685	681	4	676	9	817	8	968	.....
Mount Perry	71	70	1	71	.....	.....	.....	.....	.....
Sego	33	33	.....	33	.....	.....	.....	.....	.....
Monday Creek	1165	1132	33	1129	36	1177	13	1124	.....
Monroe	1120	1046	74	1095	f18	1424	.....	1429	.....
Pike	2319	2198	121	2314	5	2497	6	2147	.....
New Lexington	953	915	38	948	5	806	6	406	.....
Plesant	655	635	20	655	.....	776	.....	.....	.....
Reading	3334	3121	213	3327	7	3532	3	3977	7
New Reading	95	95	.....	95	.....	562	.....	.....	.....
Somerset	1153	1049	104	1146	7	1228	3	1233	7
Salt Lick	1349	1318	31	1344	5	1487	18	1731	16
Thorne	1729	1714	15	1729	.....	1737	.....	1847	.....
PICKAWAY.									
Circleville (g)	515	474	41	509	6	449	8	423	8
Circleville	5407	4845	562	4717	690	3888	495	3190	221
1st ward	1000	869	131	974	26	978	32	.....	.....
2d ward	2143	1911	232	1875	268	1279	246	.....	.....
3d ward	1479	1338	141	1095	384	894	211	.....	.....
4th ward	785	727	58	773	12	737	6	.....	.....
Darby	1548	1507	41	1547	1	1525	.....	1146	20
Palestine	81	81	.....	81	.....	.....	.....	.....	.....
Deer Creek	1458	1420	38	1431	27	1367	12	1335	19
Williamsport	514	499	15	500	14	.....	.....	.....	.....
Harrison	1271	1226	45	1218	53	1210	26	1174	2
South Bloomfield	283	270	13	283	.....	.....	.....	.....	.....
Jackson	1202	1154	48	1111	91	989	115	984	58
Madison	883	858	25	883	.....	912	1	885	.....
Monroe	1870	1818	52	1853	17	1717	81	1618	19
Muhlenburg	957	930	27	885	72	803	91	559	26
Darbyville	233	230	3	232	1	.....	.....	.....	.....
Perry	1415	1382	33	1413	2	1305	19	1118	2
New Holland	326	312	14	326	.....	.....	.....	.....	.....
Pickaway	1632	1569	63	1615	17	1462	14	1411	14
Salt Creek	1750	1734	16	1747	3	1813	.....	1843	1
Stringtown	71	71	.....	71	.....	.....	.....	.....	.....
Tarlton	407	404	3	404	3	.....	.....	.....	.....
Scioto	1545	1522	23	1517	28	1510	21	1347	.....
Genoa	154	153	1	154	.....	.....	.....	.....	.....
Walnut	1636	1604	32	1624	12	1767	1	1840	.....
Ringgold	121	117	4	121	.....	.....	.....	.....	.....
Washington	996	978	18	991	5	1060	8	1092	7
Wayne	790	762	28	734	56	753	47	629	15
PIKE.									
Beaver	694	575	119	689	5	670	28	464	56
Benton	1119	1116	3	1026	93	780	31	636	3
Camp Creek	743	731	12	743	.....	738	.....	389	.....
Jackson	1840	1779	61	1196	b643	980	415	1107	358
Sharonville	.....	.....	.....	.....	.....	115	.....	114	.....
Marion	813	741	72	809	4	793	.....	899	1
Mifflin	1108	1094	14	1108	.....	821	.....	545	1
Newton	1138	1116	22	1128	10	950	6	455	6
Jasper	181	174	7	181	.....	199	1	73	2
Pebble	1422	1385	37	1145	277	1179	259	826	88
Pee-Pee	2320	1955	365	2320	.....	1902	.....	1320	1
Waverly	1202	976	226	1202	.....	1057	.....	677	1
Perry	748	742	6	734	14	614	11	653	.....
Cynthiana	.....	.....	.....	.....	.....	129	.....	134	.....
Scioto (h)	772	764	8	756	16	696	.....	.....	.....
Seal (h)	1451	1338	113	1371	80	1417	92	2106	104
Piketon	638	588	50	588	50	648	36	642	48
Sunfish	628	623	5	628	.....	495	.....	371	.....
Union	651	589	62	651	.....	766	.....	564	.....
PORTAGE.									
Atwater	1180	1075	105	1151	29	1178	3	1106	13
Aurora	642	594	48	642	.....	688	.....	823	.....
Brimfield	913	878	35	912	1	905	.....	1015	.....
Charlestown	675	643	32	675	.....	832	3	804	5
Deerfield	1025	947	78	1023	2	1091	.....	1371	.....
Edinburg	929	861	68	929	.....	1018	.....	1101	.....
Franklin	3037	2582	455	3020	17	1547	10	1740	9
Freedom	781	756	25	781	.....	983	.....	995	1
Hiram (i)	1234	1179	55	1232	2	1306	.....	1106	.....
Mantua	1126	1039	87	1126	.....	1207	.....	1168	1
Nelson (i)	1355	1300	55	1355	.....	1301	.....	1383	.....
Garrettsville (i)	658	605	53	658	.....	.....	.....	.....	.....
Palmyra	848	712	136	848	.....	1031	.....	1093	.....
Paris	691	541	150	691	.....	909	.....	1018	.....
Randolph	1564	1337	227	1560	4	1686	.....	1732	.....
Ravenna	3423	2979	444	3377	46	2848	57	2211	29
Ravenna	2188	1872	316	2159	29	1724	53	.....	.....
Rootstown	1169	1049	120	1165	4	1283	.....	1308	.....
Shalersville	977	924	53	977	.....	1151	2	1190	.....
Streetsboro	706	669	37	706	.....	906	.....	1108	.....
Suffield	1444	1243	201	1444	.....	1412	.....	1281	.....
Windham	865	823	42	865	.....	850	.....	808	.....

(a) Exclusive of city of Zanesville.
(b) Also 1 Indian.
(c) In 1861 Put-in Bay from Van Rensselaer.
(d) In 1863 name changed from Van Rensselaer to Catawba Island.
(e) In 1856 Latty and Paulding from Washington.
(f) Also 7 Indians.
(g) Exclusive of city of Circleville.
(h) In 1851 Scioto from Seal.
(i) Of Garrettsville: 187 in Hiram and 471 in Nelson.
(j) In 1851 from Monroe County.
(k) In 1851 from Guernsey County.

Table III.—STATE OF OHIO—Continued.

Counties.	1870 Total.	1870 Native.	1870 Foreign.	1870 White.	1870 Colored.	1860 White.	1860 Colored.	1850 White.	1850 Colored.
PREBLE.									
Dixon	1123	1041	82	1096	27	1212	1	1192	.....
Gasper	895	876	19	844	51	898	3	903	5
Gratis	2023	1961	62	1963	60	2128	8	2107	.....
Greenbush	53	51	2	53	.....	.....	.....	.....	.....
West Elkton	156	155	1	137	19	180	5	.....	.....
Winchester	430	424	6	426	4	462	.....	.....	.....
Harrison	2294	2241	53	2294	.....	2217	.....	2099	1
Euphemia	107	99	8	107	.....	.....	.....	281	.....
Lewisburg	391	376	15	391	.....	.....	.....	354	1
Israel	1751	1639	112	1651	100	1610	21	1630	11
Jackson	1430	1331	99	1360	70	1495	23	1399	7
Jefferson	1953	1856	97	1909	44	1816	26	2219	39
Lanier (a)	1634	1531	103	1634	.....	1738	.....	1693	1
Enterprise	61	58	3	61	.....	.....	.....	.....	.....
Monroe	1631	1600	31	1631	.....	1507	.....	1343	.....
Somers	1862	1780	82	1849	13	2032	29	2080	5
Camden	648	628	20	641	7	617	20	.....	.....
Twin (a)	1799	1696	103	1799	.....	1890	.....	1942	.....
West Alexandria (a)	455	432	23	455	.....	.....	.....	.....	.....
Washington	3414	3184	230	3360	54	3153	13	3052	8
Eaton	1748	1613	135	1726	22	.....	.....	1340	6
PUTNAM.									
Blanchard	1593	1537	56	1584	9	1693	.....	1395	.....
Gilboa	315	306	9	314	1	311	.....	378	.....
Greensburg (b)	779	617	162	779	.....	754	.....	634	.....
Jackson	737	648	89	737	.....	495	.....	221	.....
Jennings	1059	808	251	1058	1	815	.....	336	.....
Liberty	1120	1009	111	1110	10	785	.....	311	11
Leipsic	200	196	4	200	.....	.....	.....	.....	.....
Monroe (c)	451	441	10	449	2	221	.....	.....	.....
Monterey	979	729	250	972	7	540	.....	85	.....
Ottawa	2837	2293	544	2825	12	1865	6	1166	.....
Ottawa	1129	1027	102	1117	12	.....	.....	104	.....
Palmer (b)	434	362	72	434	.....	284	.....	.....	.....
Perry (c)	637	623	14	637	.....	496	.....	262	.....
Pleasant	1953	1848	105	1931	22	1374	.....	714	.....
Columbus Grove	578	557	21	578	.....	.....	.....	118	.....
Riley	1084	976	108	1084	.....	1047	.....	849	.....
Pendleton	145	127	18	145	.....	.....	.....	180	.....
Sugar Creek	1037	904	133	1031	6	925	.....	550	.....
Union	1031	973	58	1031	.....	883	.....	515	.....
Kalida	290	281	9	290	.....	335	.....	216	.....
Van Buren	1350	1265	85	1346	4	625	.....	172	.....
Bellmore	261	235	26	261	.....	.....	.....	.....	.....
RICHLAND.									
Blooming Grove	1199	1165	34	1199	.....	1360	.....	1430	.....
Butler	768	714	54	768	.....	1050	.....	1139	.....
Cass	1274	1224	50	1272	2	1404	.....	1426	5
Shiloh	297	282	15	297	.....	.....	.....	.....	.....
Franklin	943	916	27	943	.....	1128	.....	1257	.....
Jackson	934	905	29	934	.....	1025	.....	1093	.....
Jefferson	2251	2183	68	2222	29	2388	.....	2564	.....
Belleville	720	687	33	713	7	.....	.....	.....	.....
Madison (d)	1521	1394	127	1521	.....	1686	.....	1578	.....
Mansfield	8029	6507	1522	7949	80	4568	13	3504	53
1st ward	1246	1081	165	1237	9	879	9	.....	.....
2d ward	2340	1907	433	2322	18	996	1	.....	.....
3d ward	2284	1835	449	2264	20	1214	1	.....	.....
4th ward	2159	1684	475	2126	33	1479	2	.....	.....
Mifflin	898	851	47	898	.....	963	.....	1106	.....
Monroe	1572	1545	27	1572	.....	1765	.....	1719	.....
Lucas	312	295	17	312	.....	.....	.....	.....	.....
Perry	686	683	3	686	.....	825	.....	924	.....
Plymouth	1609	1466	143	1609	.....	1770	1	1657	6
Plymouth	703	611	92	703	.....	462	.....	.....	.....
Sandusky	682	568	114	682	.....	688	.....	616	1
Baron	2762	2389	373	2758	4	2222	3	1949	1
Shelby	1807	1608	199	1803	4	1000	3	.....	.....
Springfield	2046	1962	84	2020	26	1756	.....	2100	.....
Lexington	482	462	20	482	.....	.....	.....	.....	.....
Troy	830	783	47	828	2	1547	1	1543	1
Washington	1496	1361	135	1495	1	1797	.....	1914	.....
Weller	1140	1068	72	1140	.....	1201	.....	1290	.....
Worthington	1876	1808	68	1876	.....	1997	.....	2003	.....
ROSS.									
Buckskin	2229	2156	73	1981	248	2134	172	2051	53
South Salem	.....	.....	.....	.....	.....	289	29	453	26
Chillicothe	8920	7111	1809	8146	774	6915	711	6297	803
1st ward	2832	2237	595	2693	139	.....	.....	.....	.....
2d ward	1847	1618	229	1279	568	.....	.....	.....	.....
3d ward	2420	1860	560	2403	17	.....	.....	.....	.....
4th ward	1821	1396	425	1771	50	.....	.....	.....	.....
Colerain	1635	1586	49	1629	6	1288	.....	1398	.....
Adelphi	417	409	8	417	.....	378	.....	412	.....
Economy	166	160	6	166	.....	.....	.....	.....	.....
Ross—Cont'd.									
Concord	2772	2716	56	2448	324	2594	241	2597	75
Frankfort	519	504	15	389	130	471	80	531	22
Deerfield	1223	1201	22	1191	32	1281	23	1308	7
Franklin	1082	1049	33	1053	c25	810	73	581	61
Green	1898	1813	85	1865	33	1958	32	1984	10
Kingston	345	332	13	339	6	358	17	330	6
Harrison	1150	1091	59	1142	8	1025	.....	878	.....
Mooresville	52	52	.....	52	.....	.....	.....	.....	.....
Huntington	2367	2139	228	2192	175	2099	152	1612	46
Jefferson	1013	1001	12	871	142	831	78	825	20
Richmond	227	226	1	227	.....	.....	.....	285	.....
Liberty	1460	1444	16	1387	73	1344	71	1105	21
Londonderry	163	162	1	163	.....	.....	.....	159	.....
London Station	57	56	1	57	.....	.....	.....	.....	.....
Paint	1001	973	28	979	22	1170	50	1709	40
Paxton	1738	1713	25	1585	153	1537	158	850	80
Bainbridge	647	628	19	619	28	645	34	601	25
Scioto (f)	2318	1915	403	1998	320	1754	339	1387	209
Massieville	119	113	6	82	37	.....	.....	.....	.....
Springfield	1238	1133	105	1109	g128	994	56	1114	48
Twin	2263	2215	48	1958	305	2366	183	2176	63
Bourneville	208	202	6	207	1	230	.....	217	.....
Union	2790	2683	107	2328	462	2190	442	2296	370
SANDUSKY.									
Ballville	1731	1526	205	1729	2	2178	10	1556	.....
Fremont	5455	4383	1072	5403	52	3492	18	1439	25
1st ward	1658	1441	217	1645	13	.....	.....	.....	.....
2d ward	2416	1857	559	2413	3	.....	.....	.....	.....
3d ward	1381	1085	296	1345	36	.....	.....	.....	.....
Green Creek	3666	3292	374	3623	43	2526	1	1289	.....
Clyde	.....	.....	.....	.....	.....	701	.....	.....	.....
Jackson	1350	1209	141	1350	.....	1478	.....	1092	.....
Madison	985	900	85	985	.....	881	.....	388	1
Rice	927	723	204	927	.....	943	.....	475	11
Riley	1461	1187	274	1451	10	1198	.....	682	.....
Sandusky (h)	1570	1304	266	1569	1	1251	.....	1031	9
Scott	1274	1184	90	1274	.....	1264	.....	792	.....
Townsend	1290	1108	182	1264	26	1053	9	967	1
Washington	2282	1916	366	2274	8	1975	17	1499	.....
Woodville	1418	1006	412	1418	.....	1516	.....	1237	.....
York	2094	1806	288	2093	1	1619	.....	1811	.....
SCIOTO.									
Bloom	2203	2027	176	2203	.....	1751	.....	1648	.....
Webster	200	188	12	200	.....	.....	.....	.....	.....
Brush Creek	1410	1336	74	1410	.....	1094	.....	650	.....
Clay	927	797	130	881	46	844	52	846	26
Green	1882	1715	167	1882	.....	2501	12	2344	1
Harrison	1032	917	115	1032	.....	1486	.....	1102	.....
Jefferson (k)	559	525	34	559	.....	1226	1	840	.....
Madison	1578	1527	51	1577	1	1583	.....	1367	.....
Morgan	758	747	11	751	7	686	.....	280	.....
Nile	1473	1360	113	1457	16	1175	1	1004	.....
Porter	1965	1746	219	1965	.....	1873	.....	1674	.....
Sciotoville	480	429	51	480	.....	.....	.....	.....	.....
Wheelersburg	358	337	21	358	.....	494	.....	504	.....
Portsmouth (i)	10592	8530	2062	9722	870	6055	213	3867	144
1st ward	2240	1633	607	2168	72	.....	.....	.....	.....
2d ward	2252	1893	359	2088	164	.....	.....	.....	.....
3d ward	1760	1377	383	1702	58	.....	.....	.....	.....
4th ward	2405	2049	356	1875	530	.....	.....	.....	.....
5th ward	1935	1578	357	1889	46	.....	.....	.....	.....
Rush (j)	638	593	45	624	14	.....	.....	.....	.....
Union (j)	552	445	107	552	.....	1070	.....	605	.....
Valley (k)	724	684	40	723	1	.....	.....	.....	.....
Vernon	1924	1779	145	1924	.....	1554	.....	1105	.....
Washington	1085	999	86	1027	58	920	36	676	30
Wayne (i)	.....	.....	.....	.....	.....	156	8	209	10
SENECA.									
Adams	1537	1447	90	1529	8	1661	.....	1414	2
Big Spring	2084	1581	503	2075	9	2367	10	1925	7
Adrian	257	236	21	257	.....	.....	.....	.....	.....
New Riegel	236	157	79	236	.....	.....	.....	.....	.....
Bloom	1492	1381	111	1488	4	1720	.....	1741	1
Clinton (m)	1526	1370	156	1526	.....	2067	1	1670	10
Eden	1483	1400	83	1474	9	1721	.....	1584	.....
Melmore	188	184	4	188	.....	295	.....	249	.....
Hopewell	1370	1179	191	1370	.....	1486	2	1288	.....
Bascom	107	95	12	107	.....	.....	.....	.....	.....
Jackson	1131	1080	51	1131	.....	1258	.....	995	.....
Liberty	1668	1566	102	1668	.....	1541	.....	1400	.....
Loudon	3133	2736	397	3126	7	2453	12	1777	4
Fostoria (l)	1733	1580	153	1726	7	1015	12	.....	.....
Risdon (l)	.....	.....	.....	.....	.....	.....	.....	212	.....
Rome (l)	.....	.....	.....	.....	.....	.....	.....	465	4
Pleasant	1352	1257	95	1352	.....	1522	.....	1592	.....

(a) Of West Alexandria: 165 in Lanier and 290 in Twin.
(b) In 1855 Palmer from Greensburg.
(c) In 1852 Monroe from Perry.
(d) Exclusive of city of Mansfield.
(e) Also 4 Indians.
(f) Exclusive of city of Chillicothe.
(g) Also 1 Indian.
(h) Exclusive of city of Fremont.
(i) In 1870 city of Portsmouth comprises the whole of Wayne.
(j) In 1867 Rush from Union.
(k) In 1860 Valley from Jefferson.
(l) In 1854 Risdon and Rome consolidated and named Fostoria.
(m) Exclusive of city of Tiffin.

TABLE III.—STATE OF OHIO—Continued.

COUNTIES.	1870					1860		1850	
	Total.	Native.	Foreign.	White.	Colored.	White.	Colored.	White.	Colored.
SENECA—Cont'd.									
Reed	1334	1200	134	1334	.....	1630	1	1494	.....
Scipio	1635	1537	98	1610	25	1808	27	2295	27
Republic	481	454	27	464	17	613	23	901	16
Seneca	1583	1376	207	1561	22	1823	51	1617	45
Berwick	188	162	26	188	.....	.....	.....	.....	.....
Thompson	2070	1794	276	2070	.....	1701	1	1668	.....
Tiffin	5648	4490	1158	5573	75	3974	18	2663	55
1st ward	3275	2574	701	3217	58	.....	.....	.....	.....
2d ward	2373	1916	457	2356	17	.....	.....	.....	.....
Venice	1781	1555	226	1781	.....	2013	.....	1830	.....
Attica	370	331	39	370	.....	.....	.....	.....	.....
SHELBY.									
Clinton	3591	3097	494	3453	138	2750	72	2008	58
Sidney	2808	2390	418	2718	90	1997	58	1284	18
Cynthian	1597	1419	178	1596	1	1221	5	796	1
Centre Point	444	403	41	444	.....	.....	.....	.....	.....
Newport	307	262	45	307	.....	.....	.....	.....	.....
Dinsmore	1700	1491	209	1631	69	1253	112	685	16
Franklin	839	762	77	830	9	815	13	776	12
Green	1254	1218	36	1254	.....	1266	.....	1078	.....
Palestine	86	[illegible]	.....	86	.....	.....	.....	.....	.....
Plattsville	94	93	1	94	.....	.....	.....	.....	.....
Jackson	1461	1349	112	1461	.....	1204	.....	705	.....
Jackson Centre	60	60	.....	60	.....	.....	.....	.....	.....
Montra	110	101	9	110	.....	.....	.....	.....	.....
Loramie	1707	1457	250	1704	3	1362	.....	1049	.....
Houston	56	49	7	56	.....	.....	.....	.....	.....
North Houston	44	42	2	44	.....	.....	.....	.....	.....
Russia	53	34	19	53	.....	.....	.....	.....	.....
McLean	1309	925	384	1305	4	1023	26	775	.....
Berlin	266	196	70	266	.....	.....	.....	.....	.....
Orange	951	904	47	925	26	941	.....	922	.....
Perry	1208	1173	35	1208	.....	1150	.....	890	9
Pemberton	157	146	11	157	.....	.....	.....	.....	.....
Salem	1428	1377	51	1428	.....	1226	.....	1495	1
Port Jefferson	410	401	9	410	.....	.....	.....	286	.....
Turtle Creek	1230	1145	85	1197	33	939	14	790	2
Hardin	87	83	4	86	1	.....	.....	.....	.....
Van Buren	1381	1114	267	1070	a305	670	326	364	265
Washington	1092	1054	38	1080	12	1093	12	1218	43
Lockington	214	209	5	214	.....	.....	.....	.....	.....
Newburn	239	235	4	227	12	.....	.....	.....	.....
STARK.									
Bethlehem	2148	1851	297	2147	1	2401	.....	2398	.....
Canton (b)	1952	1678	274	1951	1	1764	.....	1719	.....
Canton	8660	7037	1623	8638	22	4041	.....	2593	10
1st ward	2622	2148	474	2614	8	1·02	.....	.....	.....
2d ward	2463	2031	432	2456	7	1134	.....	.....	.....
3d ward	1406	1129	277	1404	2	844	.....	.....	.....
4th ward	2169	1729	440	2164	5	1061	.....	.....	.....
Jackson	1616	1371	245	1608	8	1557	2	1500	17
Lake	2113	1991	122	2113	.....	2320	1	2228	.....
Greentown	.....	.....	.....	.....	.....	207	.....	261	.....
Uniontown	.....	.....	.....	.....	.....	248	.....	245	.....
Lawrence	3366	2489	877	3366	.....	2174	1	2278	9
Canal Fulton	1048	770	278	1048	.....	.....	.....	.....	.....
Lexington	5700	4984	716	5567	133	2983	119	1957	39
Alliance	4063	3495	568	3995	68	1383	38	.....	.....
Limaville	204	167	37	193	11	.....	.....	.....	.....
Mount Union	315	307	8	311	4	.....	.....	.....	.....
Marlboro	1870	1759	111	1865	5	2254	16	2124	9
Massillon	5185	3952	1233	5079	106	3800	19	.....	.....
1st ward	1197	948	249	1182	15	.....	.....	.....	.....
2d ward	1049	821	228	1025	24	.....	.....	.....	.....
3d ward	1994	1518	476	1927	67	.....	.....	.....	.....
4th ward	945	665	280	945	.....	.....	.....	.....	.....
Nimishillen	2645	2182	463	2645	.....	2704	.....	2586	1
Osnaburg	2046	1883	163	2035	11	2026	.....	2225	.....
Paris	2625	2402	223	2625	.....	2567	.....	2739	1
Perry (c)	1736	1474	262	1723	13	1477	.....	4617	50
Pike	1333	1245	88	1333	.....	1398	.....	1431	16
Plain	2226	2037	189	2223	3	2297	5	2206	5
New Berlin	.....	.....	.....	.....	.....	269	.....	221	.....
Sandy	1116	1031	85	1114	2	1044	.....	1270	.....
Waynesburg	425	390	35	423	2	.....	.....	.....	.....
Sugar Creek	1779	1582	197	1771	8	1800	.....	1743	.....
Tuscarawas	2412	2036	376	2412	.....	2176	.....	2041	.....
Washington	1980	1744	236	1975	5	2023	9	2064	2
SUMMIT.									
Akron	10006	7402	2604	9810	196	3453	24	3193	73
1st ward	2543	1949	594	2465	78	.....	.....	.....	.....
2d ward	4130	2980	1150	4100	30	.....	.....	.....	.....
3d ward	3333	2473	860	3245	88	.....	.....	.....	.....
Bath	1034	984	50	1034	.....	1165	.....	1400	.....
Boston	1142	954	188	1142	.....	1202	.....	1180	.....
Copley	1233	1194	39	1233	.....	1323	.....	1541	.....
Coventry (d)	1817	1312	505	1817	.....	1368	.....	1290	9
SUMMIT—Cont'd.									
Cuyahoga Falls (e) (f)	1861	1494	367	1828	g31	1488	28	.....	.....
Franklin	1887	1717	170	1887	.....	1820	.....	1674	.....
Green	1740	1666	74	1740	.....	1885	.....	1928	.....
Hudson	1520	1278	242	1494	26	1631	1	1453	4
Hudson	.....	.....	.....	.....	.....	868	.....	.....	.....
Middlebury (d)	994	722	272	987	7	706	4	.....	.....
Northampton (e)	982	885	97	981	1	972	.....	1147	.....
Northfield	1009	891	118	1008	1	1340	.....	1474	.....
Norton	1821	1548	273	1821	.....	1522	2	1344	
Portage (d) (e) (h)	1594	1270	324	1578	16	1308	10	1154	
Richfield	1018	942	76	1011	7	1053	.....	1268	.....
Springfield (d)	2085	1782	303	2085	.....	1811	4	1907	.....
Stow (e)	925	841	84	918	7	979	15	1690	11
Tallmadge (d) (e)	1277	1055	222	1274	3	1086	.....	2441	15
Twinsburg	729	676	53	725	4	1141	.....	1280	1
TRUMBULL.									
Bazetta	1240	1150	90	1239	1	1177	.....	1302	.....
Baconsburg	446	416	30	445	1	.....	.....	.....	.....
Bloomfield	798	618	180	796	2	838	5	775	14
Braceville	954	876	78	954	.....	1049	.....	956	.....
Bristol	983	964	19	982	1	1120	.....	1124	.....
Brookfield	2657	1642	1015	2657	.....	1218	.....	1451	.....
Champion	820	750	70	813	7	924	.....	1070	.....
Farmington	1056	1017	39	1046	10	1174	.....	1275	8
Fowler	871	839	32	871	.....	996	.....	1089	.....
Greene	915	845	70	907	8	797	.....	958	.....
Gustavus	938	866	72	932	6	890	.....	1226	.....
Hartford	1314	1234	80	1265	49	1295	.....	1257	1
Orangeville	260	235	25	253	7	.....	.....	.....	.....
Howland	664	616	48	664	.....	870	.....	913	6
Hubbard	4588	2513	2075	4578	9	1291	10	1272	.....
Hubbard	1126	635	491	1125	(i)	.....	.....	.....	.....
Johnston	893	798	95	891	2	1009	.....	1099	.....
Kinsman	1029	953	76	1028	1	976	.....	1004	1
Liberty	2420	1572	848	2420	.....	1367	.....	1329	.....
Lordstown	858	816	42	858	.....	989	.....	1329	.....
Mecca	935	892	43	930	5	930	.....	872	.....
Mesopotamia	796	752	44	796	.....	807	4	959	.....
Newton	1280	1226	54	1276	4	1492	3	1678	.....
Southington	799	785	14	798	1	894	.....	1013	.....
Vernon	930	830	100	930	.....	954	.....	825	3
Vienna	1132	1032	100	1131	1	944	.....	1007	.....
Warren (j)	1148	934	214	1129	19	1161	7	2926	31
Warren	3457	2896	561	3362	95	2352	50	.....	.....
1st ward	1212	1067	145	1201	11	.....	.....	.....	.....
2d ward	1618	1326	292	1548	70	.....	.....	.....	.....
3d ward	627	503	124	613	14	.....	.....	.....	.....
Weathersfield	5184	3152	2032	5172	12	3062	1	1716	1
TUSCARAWAS.									
Auburn	1251	906	345	1251	.....	1413	.....	1248	.....
Ragersville	160	123	37	160	.....	.....	.....	.....	.....
Bucks	1127	867	260	1127	.....	1303	.....	1326	.....
Clay	1205	987	218	1205	.....	1398	.....	1260	.....
Gnadenhutten	284	263	21	284	.....	.....	.....	.....	.....
Dover	3515	2815	700	3514	1	3497	2	3240	8
Canal Dover	1593	1204	389	1593	.....	1343	.....	.....	.....
Winfield	126	121	5	126	.....	.....	.....	.....	.....
Fairfield	781	698	83	781	.....	844	.....	871	.....
Franklin (k)	998	894	104	998	.....	1174	.....	.....	.....
Strasbourg	142	116	26	142	.....	114	.....	109	.....
Goshen	4650	3957	693	4626	24	4111	.....	3063	4
Lockport	250	125	125	250	.....	.....	.....	174	4
New Philadelphia	3143	2686	457	3119	24	.....	.....	1413	.....
Jefferson	1058	848	210	1058	.....	1056	.....	1063	.....
Lawrence	1479	1136	343	1475	4	1484	5	1463	5
Bolivar	413	358	55	410	3	367	5	297	5
Zoar	326	213	113	325	1	252	.....	249	.....
Mill	3436	3197	239	3360	76	1550	36	1497	13
Dennison	828	725	103	825	3	.....	.....	.....	.....
Eastport	25	23	2	25	.....	42	.....	.....	.....
Uhrichsville	1541	1430	111	1482	59	.642	4	576	.....
Oxford	1667	1588	79	1667	.....	1525	.....	1436	.....
New Comerstown	791	759	32	791	.....	577	.....	476	.....
Perry	1089	1084	5	1089	.....	1043	.....	1396	.....
Westchester	198	198	.....	198	.....	208	.....	.....	.....
Rush	977	949	28	973	4	1069	1	1373	.....
Salem	1725	1525	200	1725	.....	1840	.....	1853	.....
Port Washington	425	351	74	425	.....	.....	.....	269	.....
Sandy	1163	975	188	1161	2	1207	13	1214	13
Mineral City	175	140	35	173	2	.....	.....	.....	.....
Sandyville	227	209	18	227	.....	.....	.....	222	.....
Sugar Creek	1482	1291	191	1482	.....	1438	.....	1400	.....
Shanesville	360	317	43	360	.....	321	.....	382	.....
Union	742	684	58	742	.....	771	.....	943	1
Warren	822	808	14	822	.....	966	.....	1140	.....
New Cumberland	160	.....	.....	.....	.....	171	.....	203	.....
Warwick	1387	1165	222	1383	4	1379	5	1187	8
Trenton	292	250	42	292	.....	.....	.....	.....	.....
Washington	1113	1085	28	1113	.....	1173	.....	1091	.....

(a) Also 6 Indians.
(b) Exclusive of city of Canton.
(c) Exclusive of city of Massillon.
(d) In 1857 Middlebury from Coventry, Portage, Springfield, and Tallmadge.
(e) In 1851 Cuyahoga Falls from Northampton, Portage, Stow, and Tallmadge.
(f) Cuyahoga Falls (village) embraces the whole township of same name.
(g) Also 2 Indians.
(h) Exclusive of city of Akron.
(i) Also 1 Indian.
(j) Exclusive of city of Warren.
(k) In 1854 Franklin from Wayne.

Table III.—STATE OF OHIO—Continued.

Counties.	1870 Total.	1870 Native.	1870 Foreign.	1870 White.	1870 Colored.	1860 White.	1860 Colored.	1850 White.	1850 Colored.
Tuscarawas—Cont'd.									
Gilmore	133	122	11	133	.....	125	.....	.....	.....
Newtown	98	97	1	98	.....	89	.....	.....	.....
Wayne (a)	1132	975	157	1131	1	1084	8	2305	37
Dundee	106	92	14	106	.....	.....	.....	.....	.....
York	1041	770	271	1041	.....	979	.....	1303	.....
Union.									
Allen	1198	1130	68	1197	1	1043	9	961	18
Claiborne	1947	1873	74	1908	39	1441	.....	919	.....
Richwood	436	419	17	434	2	246	.....	164	.....
Darby	1142	1021	121	1139	3	1269	.....	881	.....
Dover	929	901	28	929	.....	1066	.....	699	1
Jackson	935	910	25	935	.....	719	1	436	.....
Jerome	1462	1397	65	1400	62	1398	28	1176	73
Leesburg	1410	1390	20	1410	.....	1232	10	701	.....
Liberty	1414	1387	27	1387	27	1431	10	1242	15
Mill Creek	798	787	11	796	[illegible]	844	.....	726	.....
Paris	2838	2641	197	2726	112	2055	91	1571	16
Marysville	1441	1348	93	1404	37	827	22	605	.....
Taylor	1141	1118	23	1073	68	764	62	395	5
Union	1336	1241	95	1315	21	1098	11	1205	.....
Milford Centre	372	332	40	366	6	.....	.....	211	.....
Washington	819	799	20	817	2	601	.....	333	.....
York	1361	1334	27	1355	6	1323	1	831	.....
Van Wert.									
Harrison	1319	1191	128	1319	.....	1415	.....	513	.....
Hoaglin	622	599	23	622	.....	378	.....	125	.....
Jackson (b)	249	244	5	249	.....	60	.....	.....	.....
Jennings	914	762	152	914	.....	609	.....	200	1
Liberty	1174	1118	56	1173	1	930	.....	424	.....
Pleasant (c)	3683	3509	174	3605	78	2042	.....	617	2
Van Wert (c)	2625	2487	138	2547	78	1015	.....	268	.....
Ridge (c)	1406	1362	44	1379	27	828	.....	400	.....
Tully	1064	995	69	1064	.....	584	.....	242	.....
Union	524	499	25	516	8	224	.....	84	.....
Washington	2241	1865	376	2241	.....	957	.....	355	.....
Delphos	640	557	83	640	.....	425	.....	.....	.....
Middle Point	119	105	14	119	.....	.....	.....	.....	.....
Straghn	68	64	4	68	.....	.....	.....	.....	.....
Willshire	1644	1529	115	1554	90	1361	68	1010	43
Willshire	268	255	13	268	.....	131	.....	147	.....
York	983	834	149	983	.....	762	.....	375	.....
Vinton.									
Brown	1297	1207	90	1296	1	874	.....	1087	.....
Clinton	1724	1560	164	1724	.....	1543	1	886	.....
Hamden	364	326	38	364	.....	.....	.....	.....	.....
Eagle	681	677	4	678	3	589	4	476	.....
Elk	2063	1958	105	2048	15	2223	11	1645	.....
McArthur	861	819	42	846	15	822	.....	491	.....
Harrison	782	770	12	761	21	755	25	559	21
Jackson	1294	1286	8	1294	.....	1228	.....	835	.....
Knox	559	556	3	522	37	466	9	.....	.....
Madison	1623	1412	211	1621	2	782	.....	.....	.....
Zaleski	690	548	142	688	2	.....	.....	.....	.....
Richland	1814	1780	34	1808	6	1705	12	1170	23
Swan	1062	1050	12	1062	.....	1281	.....	1154	.....
Vinton	656	637	19	655	1	807	.....	460	.....
Wilkesville	1472	1372	100	1350	122	1225	91	974	63
Warren.									
Clear Creek	2605	2509	96	2502	103	2728	57	2655	115
Springborough	477	448	29	458	19	472	40	390	64
Deerfield	1965	1804	161	1886	79	1970	51	1835	28
Mason	387	359	28	374	13	414	27	408	23
Franklin	3012	2799	213	2959	53	2930	37	2502	42
Franklin	1832	1710	122	1802	30	.....	.....	962	10
Hamilton	2466	2308	158	2268	198	2338	.....	2063	5
Maineville	290	282	8	286	[illegible]	.....	.....	.....	.....
Harlan (d)	2396	2238	158	2392	4	.....	.....	.....	.....
Butlerville	191	180	11	191	.....	.....	.....	208	.....
New Columbia	70	68	2	70	.....	.....	.....	.....	.....
Massie (e)	1270	1237	33	1053	217	1178	122	.....	.....
Harveysburg	388	384	[illegible]	300	88	420	25	287	42
Salem (d) (f)	2102	1882	220	2064	38	3814	49	3507	18
East Morrow	262	235	27	262	.....	.....	.....	.....	.....
Fredericksburg	64	50	14	64	.....	.....	.....	.....	.....
Merrow	708	578	130	705	3	720	.....	458	1
Rochester	155	147	8	134	21	.....	.....	218	12
Turtle Creek	5650	5290	360	5354	296	5235	199	5288	143
Lebanon	2749	2580	169	2531	218	2320	169	1960	128
Union Village	232	175	57	232	.....	.....	.....	441	7
Union (f)	1089	1021	68	1081	8	1686	33	1689	23
Deerfield	274	253	21	274	.....	.....	.....	295	.....
Washington (e)	1229	1173	56	1207	22	1404	6	1560	6
Warren—Cont'd.									
Fort Ancient	43	36	7	42	1	.....	.....	.....	.....
Freeport	37	32	5	37	.....	.....	.....	.....	.....
Wayne (e)	2905	2785	120	2745	160	2943	122	3859	222
Corwin	135	119	16	134	1	.....	.....	.....	.....
Crosswicks	48	46	2	34	14	.....	.....	.....	.....
Mount Holly	205	193	12	203	2	.....	.....	.....	.....
Waynesville	745	716	29	743	2	823	4	739	5
Washington.									
Adams	1786	1592	194	1786	.....	1955	.....	1292	1
Buell's Lowell	350	298	52	350	.....	.....	.....	.....	.....
Aurelius	799	756	43	799	.....	832	.....	1251	.....
Barlow (g)	1194	1111	83	1064	130	1095	105	1010	52
Vincent	162	155	7	162	.....	.....	.....	.....	.....
Belpre	2462	2279	183	2318	144	1625	4	1601	21
Belpre	911	791	120	807	104	.....	.....	.....	.....
Decatur	1437	1359	78	1217	220	1047	175	746	61
Dunham	755	651	104	755	.....	682	5	.....	.....
Fairfield	824	749	75	824	.....	841	.....	.....	.....
Fearing (h)	1358	1069	289	1358	.....	1589	.....	1248	6
Grand View	2273	2128	145	2257	16	1880	11	1154	.....
Grand View	193	193	.....	184	9	.....	.....	.....	.....
Matamoras	406	361	45	406	.....	.....	.....	.....	.....
Independence	1395	1290	105	1395	.....	1507	.....	728	.....
Jolly (i)	.....	.....	.....	.....	.....	.....	.....	1006	8
Lawrence	2860	2665	195	2860	.....	1625	2	814	.....
Liberty	1632	1485	147	1632	.....	1327	.....	1223	.....
Ludlow	1082	1043	39	1082	.....	1043	.....	1051	.....
Marietta (h) (j)	2697	2371	326	2600	97	2503	2	2067	12
Harmer	1511	1285	226	1416	95	1204	2	1107	3
Marietta	5218	4353	865	5083	135	4289	34	3117	58
1st ward	1889	1630	259	1817	72	.....	.....	.....	.....
2d ward	1901	1621	280	1872	29	.....	.....	.....	.....
3d ward	1428	1102	326	1394	34	.....	.....	.....	.....
Muskingum (h)	1136	945	191	1106	30	.....	.....	.....	.....
Newport	2002	1934	68	1997	5	1806	18	1420	5
Palmer (g)	671	654	17	667	4	618	.....	.....	.....
Plymouth	84	84	.....	84	.....	.....	.....	.....	.....
Roxbury (g) (k)	.....	.....	.....	.....	.....	.....	.....	1081	12
Salem	1610	1355	255	1610	.....	1527	.....	1246	.....
Salem	187	167	20	187	.....	.....	.....	.....	.....
Union (h)	862	679	183	849	13	1476	.....	1156	9
Warren	1604	1438	166	1591	13	1690	25	1395	66
Waterford	2046	2012	34	2037	9	2005	14	1676	14
Beverly City	814	791	23	805	9	742	10	.....	.....
Coal Run River	203	202	1	203	.....	.....	.....	.....	.....
Watertown (g)	1456	1323	133	1435	21	1373	33	1351	22
Watertown	181	158	23	181	.....	.....	.....	.....	.....
Wesley (g)	1450	1438	12	1229	221	1284	220	1517	43
Pleasanton	109	108	1	109	.....	.....	.....	.....	.....
Wayne.									
Baughman (l) (m)	2067	1853	214	2067	.....	2006	.....	1727	.....
Marshallville (m)	322	267	55	322	.....	.....	.....	.....	.....
Canaan	1997	1888	109	1997	.....	1887	2	1922	.....
Burbank	258	248	10	258	.....	.....	.....	.....	.....
Chester	1921	1875	46	1921	.....	1991	.....	2235	.....
Chippewa (m)	2510	2119	391	2507	3	2497	.....	2637	.....
Doylestown	551	497	54	549	2	.....	.....	.....	.....
Clinton	1502	1437	65	1502	.....	1310	.....	1121	.....
Shreve	479	455	24	479	.....	.....	.....	.....	.....
Congress	2581	2502	79	2580	1	2265	.....	2330	6
Congress	309	305	4	309	.....	.....	.....	.....	.....
West Salem	713	668	45	712	1	.....	.....	.....	.....
East Union	1865	1731	134	1865	.....	1807	.....	1940	.....
Apple Creek	300	278	22	300	.....	.....	.....	.....	.....
Franklin	1302	1253	49	1302	.....	1368	.....	1450	.....
Moorland	69	66	3	69	.....	.....	.....	.....	.....
Green (l)	2715	2493	222	2713	3	2305	.....	2060	.....
Orrville (l)	745	679	66	744	1	.....	.....	.....	.....
Milton	1524	1386	138	1524	.....	1428	.....	1360	.....
Paint	1418	1094	324	1418	.....	1490	.....	1627	.....
Mount Eaton	296	182	114	296	.....	.....	.....	.....	.....
West Lebanon	164	158	6	164	.....	.....	.....	.....	.....
Plain	1837	1750	87	1829	8	2063	.....	2375	.....
Salt Creek	1593	1392	201	1593	.....	2296	1	1669	.....
Fredricksburg	539	491	48	539	.....	590	.....	.....	.....
Maysville	88	74	14	88	.....	.....	.....	.....	.....
Sugar Creek	2006	1789	217	2005	1	2133	5	2321	.....
Dalton	412	385	27	411	1	.....	.....	.....	.....
Wayne	1714	1645	69	1711	3	1132	1	2079	.....
Wooster (n)	1145	1051	94	1137	8	1134	1	1314	11
Wooster	5419	4730	689	5390	29	3344	17	2786	11
1st ward	1842	1565	277	1826	16	.....	.....	.....	.....
2d ward	1689	1471	218	1687	2	.....	.....	.....	.....
3d ward	1182	1063	119	1176	6	.....	.....	.....	.....
4th ward	706	631	75	701	5	.....	.....	.....	.....

(a) In 1854 Franklin from Wayne.
(b) In 1855 organized, and since that time east half attached to Putnam County.
(c) Of Van Wert: 2,403 in Pleasant and 222 in Ridge.
(d) In 1860 Harlan from Salem.
(e) In 1850 Massie from Washington and Wayne.
(f) In 1867 part of Union to Salem.
(g) In 1851 Palmer from Barlow, Roxbury, Watertown, and Wesley.
(h) In 1861 Muskingum from Fearing, Marietta, and Union.
(i) In 1850 Jolly to Monroe County as Benton.
(j) Exclusive of city of Marietta.
(k) In 1851 Roxbury to Morgan County.
(l) Of Orville: 329 in Baughman and 416 in Green.
(m) Of Marshallville: 298 in Baughman and 24 in Chippewa.
(n) Exclusive of city of Wooster.

TABLE III.—STATE OF OHIO—Continued.

COUNTIES.	1870					1860		1850	
	Total.	Native.	Foreign.	White.	Colored.	White.	Colored.	White.	Colored.
WILLIAMS.									
Brady	1681	1580	101	1676	5	1826	.....	1128	.....
West Unity	537	523	14	537	.....	.....	.....	.....	.....
Bridgewater	1207	1155	52	1207	.....	1040	.....	493	.....
Centre	1628	1531	97	1628	.....	1432	.....	881	.....
Florence	1678	1476	202	1678	.....	1319	.....	669	.....
Jefferson	1564	1515	49	1559	5	1586	.....	1015	.....
Madison	1532	1485	47	1532	.....	966	.....	227	.....
Pioneer	338	331	7	338	.....	.....	.....	.....	.....
Mill Creek	1181	1133	48	1181	.....	979	.....	408	.....
Northwest	1521	1467	54	1521	.....	1137	1	343	.....
Pulaski	3547	3276	271	3525	22	1194	.....	760	.....
Bryan	2284	2097	187	2264	20	1064	.....	.....	.....
Springfield	1981	1686	295	1971	10	1451	.....	782	.....
Stryker	671	595	76	671	.....	.....	.....	.....	.....
St. Joseph	1844	1580	264	1844	.....	1242	.....	589	.....
Edgerton	690	579	111	690	.....	.....	.....	.....	.....
Superior	1627	1600	27	1627	.....	1396	.....	723	.....
WOOD.									
Bloom	1394	1352	42	1394	.....	1198	.....	658	.....
Centre (a)	1331	1196	135	1329	2	892	.....	357	.....
Bowling Green (a)	906	823	83	904	2	.....	.....	.....	.....
Freedom	1089	846	243	1089	.....	971	.....	454	.....
Henry	685	668	17	685	.....	454	.....	321	.....
Jackson	347	318	29	347	.....	144	.....	74	.....
Lake	1120	845	275	1120	.....	551	.....	152	.....
Liberty	965	912	53	965	.....	635	.....	236	.....
Middletown	1221	1029	192	1221	.....	652	.....	331	.....
Haskins	243	223	20	243	.....	.....	.....	.....	.....
Milton	1464	1233	231	1464	.....	675	.....	238	6
WOOD—Cont'd.									
Montgomery	1636	1560	76	1636	.....	1575	.....	922	.....
Perry	1323	1287	36	1323	.....	1292	.....	888	.....
Perrysburg	4100	3145	955	4070	30	2834	3	1767	12
Perrysburg	1835	1481	354	1812	23	1491	3	1187	12
Plain (a)	1719	1562	157	1719	.....	1300	.....	492	.....
Portage	1069	1009	60	1069	.....	883	.....	403	.....
Troy	1057	770	287	1057	.....	898	.....	559	.....
Washington	1321	1204	117	1311	10	899	.....	504	.....
Webster	922	784	138	922	.....	671	.....	237	.....
Weston	1833	1725	108	1832	1	1359	.....	546	.....
WYANDOT.									
Antrim (b)	1061	1006	55	1061	.....	1245	.....	757	.....
Crane	3876	3273	603	3819	57	2867	10	1539	5
Upper Sandusky	2564	2096	468	2519	45	1599	.....	749	5
Crawford	1860	1744	116	1859	1	1626	.....	1302	4
Carey	692	648	44	691	1	.....	.....	.....	.....
Eden (b)	1423	1330	93	1411	12	1237	10	646	.....
Jackson (c)	771	718	53	771	.....	603	.....	395	.....
Kirby (c)	835	673	162	831	4	.....	.....	.....	.....
Marseilles	603	584	19	603	.....	693	.....	538	.....
Marseilles	251	247	4	251	.....	.....	.....	.....	.....
Mifflin (c)	866	786	80	866	.....	870	.....	570	.....
Nevada (b)	828	764	64	823	5	.....	.....	.....	.....
Pitt	991	856	135	991	.....	949	8	886	.....
Richland (c)	1271	1224	47	1268	3	1008	6	615	.....
Ridge	584	562	22	584	.....	583	.....	501	.....
Salem (c)	1103	918	185	1103	.....	1062	8	729	9
Sycamore	850	826	24	850	.....	937	.....	880	.....
Tymochtee	1631	1578	53	1622	(d)	1874	.....	1787	31

(a) Of Bowling Green: 471 in Centre and 435 in Plain.
(b) Exclusive of part of village of Nevada.
(c) In 1869 Kirby from Jackson, Mifflin, Richland, and Salem.
(d) Also 9 Indians.

STATE OF OREGON.

NOTE.—The marginal column marks precincts; the first indentation, cities; the second, all other localities, whose names are placed under the names of the precincts in which they are respectively situated. The population of each precinct includes that of all localities situated in it.

COUNTIES.	1870						1860		
	Total.	Native.	Foreign.	White.	Colored.	Chinese.	White.	Colored.	Chinese.
BAKER.									
Amelia	60	35	34	55	.....	14	.....	.....	.....
Auburn	442	157	285	209	.....	233	.....	.....	.....
Burnt River	79	70	9	78	.....	1	.....	.....	.....
Clarksville	342	95	247	140	.....	202	.....	.....	.....
Humboldt	269	102	167	133	(a)	135	.....	.....	.....
Jordan Valley	54	53	1	54	.....	.....	.....	.....	.....
Powder River Valley (b)	1095	904	191	1027	a1	66	.....	.....	.....
Baker City	312	233	79	282	1	29	.....	.....	.....
Rye Valley	73	51	22	73	.....	.....	.....	.....	.....
Shasta	320	231	89	291	.....	29	.....	.....	.....
Willow Creek Valley	61	59	2	61	.....	.....	.....	.....	.....
BENTON. (*)									
Butts	.....	.....	.....	.....	.....	.....	.....	a395	1
Corvallis	.....	.....	.....	.....	.....	.....	.....	c1220	9
District No. 4	.....	.....	.....	.....	.....	.....	.....	169	.....
King's Valley	.....	.....	.....	.....	.....	.....	.....	a359	.....
Lloyd's	.....	.....	.....	.....	.....	.....	.....	480	.....
Siletz Reservation	32	32	.....	32	.....	.....	.....	.....	.....
Soup Creek	.....	.....	.....	.....	.....	.....	.....	a436	.....
CLACKAMAS.									
Beaver	310	293	17	310	.....	.....	209	.....	.....
Canemah	381	340	41	381	.....	.....	.....	.....	.....
Cascades	240	232	8	240	.....	.....	.....	.....	.....
Curry	.....	.....	.....	.....	.....	.....	82	1	.....
Cutting's	279	273	6	277	2	.....	.....	.....	.....
Harding's	238	233	5	238	.....	.....	199	.....	.....
Linn City	.....	.....	.....	.....	.....	.....	225	.....	.....
Lower Molalla	318	303	15	315	3	.....	455	.....	.....
Marshfield	240	204	36	240	.....	.....	.....	.....	.....
Marquam's	397	388	9	397	.....	.....	175	.....	.....
CLACKAMAS—Cont'd.									
Milwaukie	217	185	32	217	.....	.....	180	.....	.....
Oregon City (f)	1382	1116	266	1347	d10	50	888	(a)	.....
Oswego	145	132	13	137	a7	.....	.....	.....	.....
Pleasant Hill	200	192	8	200	.....	.....	.....	.....	.....
Rock Creek	219	212	7	219	.....	.....	211	.....	.....
Springwater	239	236	3	239	.....	.....	192	.....	.....
Tualitan	234	223	11	234	.....	.....	124	.....	.....
Union	316	257	59	316	.....	.....	.....	.....	.....
Upper Molalla	358	342	16	357	1	.....	332	.....	.....
Young's	280	275	5	280	.....	.....	192	.....	.....
CLATSOP.									
Astoria	903	676	227	882	e4	13	.....	.....	.....
Astoria	639	496	143	620	c4	13	.....	249	3
Cathalamet Bay	121	73	48	121	.....	.....	.....	.....	.....
Nehalem Valley	42	37	5	41	(a)	.....	.....	.....	.....
Young'sRiverValley	101	70	31	100	(a)	.....	.....	.....	.....
Clatsop	266	224	42	255	g2	.....	.....	.....	.....
Clatsop Plains	200	175	25	195	h2	.....	.....	.....	.....
Lewis and Clarke's River, (near)	15	8	7	15	.....	.....	.....	.....	.....
Lexington	23	18	5	23	.....	.....	.....	.....	.....
Lower Nehalem Valley	28	23	5	22	(i)	.....	.....	.....	.....
Westport	86	52	34	84	2	.....	.....	.....	.....
COLUMBIA.									
Deer Island	117	108	9	117	.....	.....	45	.....	.....
Oak Point	177	137	40	174	(h)	.....	67	.....	.....
Rainier	116	94	22	116	.....	.....	85	.....	.....
Sauvie's	72	68	4	72	.....	.....	67	.....	.....
Scappoose	237	220	17	237	.....	.....	93	.....	.....
St. Helen's	144	117	27	144	.....	.....	.....	.....	.....
Union	.....	.....	.....	.....	.....	.....	175	.....	.....

(*) Incomplete; the other principal civil divisions were not separately reported.
(a) Also 1 Indian.
(b) A geographical valley, containing the village of Baker City.
(c) Also 2 Indians.
(d) Also 5 Indians.
(e) Also 4 Indians.
(f) In 1850: White, 684; colored, 13.
(g) Also 9 Indians.
(h) Also 3 Indians.
(i) Also 6 Indians.

TABLE III.—STATE OF OREGON—Continued.

COUNTIES.	1870						1860		
	Total.	Native.	Foreign.	White.	Colored.	Chinese.	White.	Colored.	Chinese.
COOS.									
Beaver Slough	122								
Coos River	196								
Coquille	210						94	(a)	
Empire City	381						170	(b)	
Enchanted Prairie	41								
Johnson's	73						55	(b)	
Marshfield	402								
North Coquille	67								
Randolph	152						102	(c)	
CURRY.									
Chetco	129						76	(a)	
Port Orford	118						142	(a)	
Rogue River	207						158	(d)	
DOUGLAS.									
Calapooya	1116	1047	69	1107	(a)	5			
Camas Valley	106	102	4	106					
Canyonville	788	723	65	713	(e)	36	317	(f)	
Cawley Valley							222		
Coffee Creek							20	(a)	
Cole's Valley	312	300	12	312					
Cow Creek	165	136	29	140	(g)	24	87	1	
Deer Creek	949	892	57	941	(g)	7			
Eighteen-Mile							44		
Elkton	196	178	18	195		1			
Gardiner	206	146	60	202	(h)	1			
Looking-Glass	480	470	10	476	(a)		292		
Mount Scott	273	268	5	268	h2		287	i6	
Myrtle Creek	504	486	18	497	h2	2	212	1	
Oakland							344	(j)	
Roseburg							833	(g)	
Scottsburg	101	95	6	101					
Ten-Mile	223	214	9	223			100		
Wilbur	243	233	10	241	(i)				
Winchester							409	(i)	
Yoncalla	404	394	10	404					
GRANT.									
Bull Run	46	30	16	45		1			
Camp Harney	40	35	5	37	1	2			
Elk	103	34	69	43		60			
Granite	448	64	384	83		365			
John Day	279	164	115	193	(g)	85			
Lower Canyon City	168	55	113	75	3	90			
Marysville	127	72	55	102		25			
Olive Creek	135	53	82	97		38			
Rock Creek	30	26	4	28		2			
South Fork	49	48	1	49					
Union	523	270	253	323	(g)	199			
Upper Canyon City	255	119	136	182	1	72			
Winter's	48	31	17	47		1			
JACKSON. (*)									
Applegate							346	2	166
Ashland							327		
Butte Creek							301	26	
Dardanelles							202	1	128
Eden							417		
Forestville							121	i3	
Fort Klamath, (U.S. garrison)	48	16	32	48					
Jacksonville							879	h10	
Klamath Reservation	19	15	4	19					
Manzaneta							257		
Perkinsville							245		
Sterlingville							124		
Table Rock							176		
LANE.									
Brier's							556		
Camp Creek	208	204	4	208					
Coast Fork	835	826	9	835			993		
Eugene	1852	1775	77	1844	(g)	7			
Eugene City	861	802	59	854		7	1183		
Fall Creek	174	172	2	174			40		
Landcaster	738	725	13	738					
Long Tom	232	231	1	232			240		
Lost Valley	171	169	2	171			120		
Mohawk	159	155	4	159			160		
Pleasant Hill	399	398	1	398	(g)		280		
Richardson	370	369	1	370			411		
Siuslaw	240	238	2	240			79		
Spencer	144	138	6	144			119	1	
Springfield	640	632	8	640			398		
Willamette	264	259	5	264			200		

COUNTIES.	1870						1860		
	Total.	Native.	Foreign.	White.	Colored.	Chinese.	White.	Colored.	Chinese.
LINN.									
Albany	1992	1886	106	1988	2	2			
Brownsville	788	766	22	786	2				
Brush Creek	295	292	3	295					
Franklin Butte	270	268	2	270					
Harrisburg	1014	985	29	1014					
Lebanon	515	509	6	513	2				
Orleans	380	362	18	380					
Peoria	751	745	6	751					
Rays	451	446	5	451					
Sand Ridge	730	705	25	730					
Scio	925	914	11	924	1				
Sweet Home	199	196	3	199					
Syracuse	187	183	4	187					
Waterloo	220	217	3	220					
MARION.									
Abiqua	522	502	20	522			352		
Annisville	118	118		113	5				
Aurora	304	232	72	304					
Belpassi	188	175	13	188					
Butteville	439	371	68	437	(i)				
Champoeg	586	463	123	577	(c)	1	371	(k)	
East Salem	1218	1080	138	1175	f32	6			
Fairfield	613	552	61	605	i6		822	(i)	
Howell Prairie	231	229	2	231			354		
Jefferson	596	569	27	595		1			
Labish							268	1	
Lincoln	623	605	18	621	g1				
Northern							624	(i)	
North Salem	784	734	50	778	5	1	600	d16	
Santiam							409	(h)	
Salem	1139	947	192	1108	g13	17			
Silverton	801	782	19	801			614	(h)	
Southern							489	1	
South Salem	840	753	87	837	(i)	1	900	g1	
Sublimity	726	715	11	726			1219	a1	
Waconda	237	222	15	236	(g)				
MULTNOMAH. (*)									
East Portland	830	653	177	811	g12	6			
Fulton	212	163	49	197		15			
Multnomah	218	180	38	218			239		
Portland	8293	5715	2578	7660	l149	456	2852	b16	
Powell's Valley	193	183	10	193			187		
Sandy	376	352	24	369		7	332		
Sauvie's Island	274	238	36	270	g1	2	137		
St. John's	275	238	37	273		2	109	(g)	
Willamette	313	285	28	307	(h)	3	270	1	
POLK.									
Bridgeport							228		
Dallas	795	773	22	794		1	449	1	
Douglas							396		
Gold							427	1	
Independence							425		
Jackson							382		
La Creole	157	154	3	157					
Lane							336		
Luckamute							364		
Monmouth	3749	3646	103	3742	6	1			
Salt Lake							268		
Spring Valley							348		
TILLAMOOK.									
Nestocton	142	137	5	140	(i)				
Tillamook	266	243	23	251	(m)				
UMATILLA.									
Alta	318	314	4	315	g2				
Butler Creek	107	97	10	107					
Meadows	363	350	13	363					
Pendleton	243	217	26	233	(g)	9			
Umatilla	206	122	84	150		56			
Umatilla Reservation	41	30	11	39		2			
Walla Walla	900	849	51	897	(i)	1			
Weston	605	589	16	603		2			
Willow Creek	133	124	9	133					
UNION.									
Cove	593	566	27	592		1			
Eagle Creek	160	147	13	160					
Grand Ronde	119	77	42	85		34			
Iowa	320	299	21	320					
La Grande	640	588	52	633	1	6			
Summerville	320	297	23	316	(g)	3			
Union	400	364	36	399		1			

(*) Incomplete; the other principal civil divisions were not separately reported.

(a) Also 4 Indians.
(b) Also 6 Indians.
(c) Also 8 Indians.
(d) Also 9 Indians.
(e) Also 39 Indians.
(f) Also 5 Indians.
(g) Also 1 Indian.
(h) Also 3 Indians.
(i) Also 2 Indians.
(j) Also 13 Indians.
(k) Also 27 Indians.
(l) Also 28 Indians.
(m) Also 15 Indians.

TABLE III.—STATE OF OREGON—Continued.

COUNTIES.	1870						1860		
	Total.	Native.	Foreign.	White.	Colored.	Chinese.	White.	Colored.	Chinese.
WASCO.									
Antelope Valley	131	125	6	130	1				
Bridge Creek	74	67	7	74					
Celilo	44	28	16	37	3	4			
Des Chutes							47		
East Dalles (b)	600	494	106	592	a4	1			
Dalles (b)	942						794	a8	
Falls	24	15	9	24					
Fall River							107		
Fifteen-Mile	257	245	12	256	(c)		300	d1	
Hood River	85	79	6	77	c7		70		
Lower Umatilla							112		
Mosier	40	35	5	40					
Ochoco	191	187	4	191					
Rock Creek	195	181	14	195					
Tygh Valley	142	140	2	141	(c)		94		
Upper Umatilla							43		
Walla-Walla							106		
Warm Springs Agency	21	21		21					
West Dalles (b)	705	514	191	674	a6	22			
WASHINGTON.									
Beaver Dam	182	162	20	182					
Butte	724	675	49	724					
Cedar Creek	211	199	12	211					
Centreville	457	421	36	438	(e)				

COUNTIES.	1870						1860		
	Total.	Native.	Foreign.	White.	Colored.	Chinese.	White.	Colored.	Chinese.
WASHINGTON—Cont'd.									
Dairy Creek	304	297	7	304					
Forest Grove	922	893	29	922					
Hillsboro	796	757	39	776	(f)				
Linn City (g)									
Milton City (h)									
Portland (i)									
South Tualitin	298	283	15	298					
Wapatoo	367	351	16	367					
YAM HILL.									
Amity	432	424	8	432			317		
Chehalem Valley							367		
Dayton	587	550	37	585	1	1	426		
East Chehalem	234	216	18	234					
Grande Ronde Agency	23	23		23					
Lafayette	655	643	12	654	1		417		
McMinnville	1125	1061	64	1124	(c)		445		
McMinnville	388	350	38	388					
North Fork	553	527	26	553			432		
Pleasant Valley (j)							230		
South Fork							386		
Sheridan	692	669	23	692					
West Chehalem	378	364	14	377	(c)				
Willamette	333	321	12	333			224		

(a) Also 3 Indians.
(b) Dalles village lies in the precincts of East Dalles and West Dalles.
(c) Also 1 Indian.
(d) Also 5 Indians.
(e) Also 19 Indians.
(f) Also 20 Indians.
(g) In 1850: White, 124; colored, 1.
(h) In 1850: White, 689; colored, 3.
(i) In 1850: White, 817; colored, 4.
(j) In 1850: White, 1.

STATE OF PENNSYLVANIA.

NOTE.—The marginal column marks townships and boroughs; the first indentation, cities; the second, towns. Names of towns are placed under the names of the townships in which they are respectively situated. The population of each township includes that of all towns situated in it, but not that of the boroughs.

COUNTIES.	1870					1860		1850	
	Total.	Native.	Foreign.	White.	Colored.	White.	Colored.	White.	Colored.
ADAMS.									
Berwick	507	494	13	507		867	2	474	
Berwick, (borough)	325	309	16	324	1			334	3
Butler	1333	1326	7	1313	20	1272	28	1245	24
Conowago	1029	976	53	1020	[illegible]	948	2	767	8
McSherrystown	291	269	22	291		280		205	1
Cumberland (a)	1455	1402	53	1364	91	1258	67	1334	74
Gettysburg, (borough)	3074	2945	129	2835	239	2202	188	1978	202
Franklin (a)	2176	2117	59	2163	13	2092	23	1787	19
Freedom (a)	449	444	5	437	12	468	4	470	3
Germany	880	844	36	879	1	740	4	718	2
Littlestown, (borough)	847	832	15	844	3	699	[illegible]	393	1
Hamilton	1118	1108	10	1118		1117	2	1164	2
Hamiltonban (a)	1418	1403	15	1388	30	1613	40	1460	70
Fairfield	258	255	3	245	13	206	12	147	24
Highland (a)	421	419	2	408	13				
Huntington	1595	1583	12	1585	10	1822	11	1397	11
Petersburg (h)								349	7
York Springs, (boro') (h)	356	351	5	350	6				
Latimore	1230	1227	3	1224	6	1186	11	1116	22
Liberty	860	844	16	838	22	751	5	717	5
Menallen	1814	1802	12	1760	54	1631	49	1583	71
Mount Joy	1172	1147	25	1172		1105	[illegible]	1095	3
Mount Pleasant	1947	1878	69	1946	1	1764	2	1607	7
Oxford	1322	1263	59	1315	7	1197	[illegible]	928	3
Reading	1326	1319	7	1324	2	1281		1250	2
Straban	1547	1533	14	1536	11	1460	6	1420	13
Tyrone	1009	1007	2	1005	4	960		891	
Union	1105	1049	56	1095	10	1099	17	949	3
ALLEGHENY.									
Allegheny	53180	37872	15308	52018	1162	28012	690	20672	590
1st ward	4729	3685	1044	4654	75	5333	54	4370	78
2d ward	9010	6873	2137	8866	144	5533	33	3523	30

COUNTIES.	1870					1860		1850	
	Total.	Native.	Foreign.	White.	Colored.	White.	Colored.	White.	Colored.
ALLEGHENY—Cont'd.									
3d ward	12507	8395	4112	11824	683	8224	439	5495	345
4th ward	10302	7198	3104	10196	106	8922	164	7284	137
5th ward	4457	3694	763	4386	71				
6th ward	4693	3546	1147	4650	43				
7th ward	5300	3083	2217	5263	37				
8th ward	2182	1398	784	2179	3				
Baldwin	3104	2154	950	3075	29	2743	3	1603	7
Chartiers	2269	1712	557	2240	29	3055	20		
Temperanceville, (boro')	2069	1422	647	2046	23	1571	29		
Collins (c)						2020	7	1312	12
Crescent	364	332	32	364		324			
East Deer	1390	1211	179	1390		1131	3	2020	1
Elizabeth (d)	2937	2463	474	2847	90	4854	162	3811	159
Elizabeth, (borough)	1196	1114	82	1094	102	943	32	1077	43
Fawn (e)	681	622	59	673	8	1650	4		
Tarentum, (borough)	944	867	77	934	10	703	8	500	9
Findley	1170	1139	31	1148	22	1157	30	1294	24
Forward (d)	1300	1156	144	1257	43				
Franklin (b)	716	626	90	716		1391		1327	
Hampton	938	753	185	937	1				
Harrison (e)	1870	1476	394	1869	1				
Indiana	2806	2188	618	2790	16	2496	9	2442	6
Sharpsburg, (borough)	2176	1600	576	2175	1	1422	14	1212	17
Jefferson	2066	1725	341	2053	13	1587	14	1116	22
West Elizabeth, (boro')	590	471	119	570	20	354	10	327	1
Killbuck (f)	1919	1367	552	1910	9				
Leet (g)	629	524	105	621	[illegible]				
Lincoln (d)	1399	1066	333	1397	2				
Lower St. Clair	5322	3155	2167	5256	66	4594	23	6883	47
Allentown, (borough)	772	455	317	772					
Birmingham, (borough)	8603	5945	2658	8506	97	5980	66	3659	73
1st precinct	3956	2595	1361	3953	3				
2d precinct	4647	3350	1297	4553	94				
East Brimingham, (bor.)	9488	6306	3182	9420	68	3418	3	1624	
Monongahela, (borough)	1153	664	489	1153		1135			

(a) In 1863 Highland from Cumberland, Franklin, Freedom, and Hamiltonban.
(b) In 1860 Marshall from Franklin.
(c) Now part of 18th, 19th, and 21st wards, Pittsburgh.
(d) In 1869 Forward and Lincoln from Elizabeth.
(e) In 1863 Harrison from Fawn.
(f) In 1869 Killbuck from Ohio.
(g) In 1869 Leet from Sewickley.
(h) Since 1850, name changed from Petersburg to York Springs, (borough.)

TABLE III.—STATE OF PENNSYLVANIA—Continued.

COUNTIES.	1870					1860		1850	
	Total.	Native.	Foreign.	White.	Colored.	White.	Colored.	White.	Colored.
ALLEGHENY—Cont'd.									
Mt. Washington, (boro')	1988	1331	657	1962	26	.....	.....	.....	.....
Ormsby, (borough)	2225	1244	981	2207	18	.....	.....	.....	.....
South Pittsburgh, (boro')	3095	1955	1140	3088	7	1885	3	1876	7
West Pittsburgh, (boro').	2095	1087	1008	2095	.....	1201	.....	.....	.....
Marshall (a)	705	543	162	705	.....	.....	.....	.....	.....
McCandless	957	729	228	956	1	1471	11	.....	.....
McClure (b)	3816	2371	1445	3774	42	1324	41	.....	.....
Mifflin	5058	3338	1720	5034	c23	4424	10	2688	5
Millvale, (borough)	668	434	234	666	c	.....	.....	.....	.....
Moon	1230	1134	96	1230	.....	1147	1	1383	.....
Neville (d)	289	245	44	289	.....	236	.....	.....	.....
North Fayette	1482	1280	202	1437	45	1171	1	1418	12
North Versailles (e)	2461	1770	691	2450	11	.....	.....	.....	.....
Ohio (d)(f)(g)	685	555	130	683	2	1349	2	2298	31
Patton	1193	1078	115	1190	3	959	.....	875	6
Peebles (h)	.....	.....	.....	.....	.....	2749	21	2163	5
Penn (i)	2685	2003	682	2666	19	1812	9	.....	.....
Edgewater, (borough)	380	288	92	372	8	.....	.....	.....	.....
Pine	718	608	110	714	4	1018	3	2090	19
Pitt (j)	.....	.....	.....	.....	.....	3060	24	1998	37
Lawrenceville, (boro') (k)	.....	.....	.....	.....	.....	3262	.....	1712	34
Pittsburgh	86076	58254	27822	84061	2015	48063	bb1154	44642	1959
1st ward	3136	2719	1617	4297	39	4169	37	4163	53
2d ward	3061	2199	862	2965	96	3515	70	3909	107
3d ward	2652	1560	1092	2590	62	9102	85	8474	393
4th ward	3329	2393	936	3303	26	3712	c57	4255	85
5th ward	4901	2875	2026	4803	98	8717	17	8191	20
6th ward	7847	5157	2690	7829	18	7038	496	6544	741
7th ward	4778	3473	1305	4567	211	2755	363	2078	528
8th ward	5485	4313	1172	4808	677	4737	c20	4797	29
9th ward	4935	2786	2149	4902	33	4314	9	2231	1
10th ward	3198	1910	1288	3197	1	.....	.....	.....	.....
11th ward	4859	3674	1185	4463	396	.....	.....	.....	.....
12th ward	6697	4154	2543	6696	1	.....	.....	.....	.....
13th ward	3329	2372	957	3261	68	.....	.....	.....	.....
14th ward	4703	3017	1686	4600	103	.....	.....	.....	.....
15th ward	3290	2135	1155	3286	4	.....	.....	.....	.....
16th ward	3090	1862	1228	3082	8	.....	.....	.....	.....
17th ward	5161	3689	1472	5108	53	.....	.....	.....	.....
18th ward	822	506	316	821	1	.....	.....	.....	.....
19th ward	2443	1894	549	2424	19	.....	.....	.....	.....
20th ward	2272	1820	452	2216	56	.....	.....	.....	.....
21st ward	2502	1931	571	2470	32	.....	.....	.....	.....
22d ward	987	774	213	981	6	.....	.....	.....	.....
23d ward	1399	1041	358	1392	7	.....	.....	.....	.....
Plum (l)	1300	1152	148	1283	17	1437	9	1234	7
Reserve (b)	1600	1107	493	1560	40	2969	61	1151	9
Duquesne, (borough) (m)	.....	.....	.....	.....	.....	1711	9	869	1
Manchester, (boro') (n)	.....	.....	.....	.....	.....	2704	3	1730	25
Richland	707	617	90	706	1	.....	.....	.....	.....
Robinson (b)(q)	2275	1640	635	2228	47	2068	32	1889	28
Ross (b)	1623	1218	405	1602	21	1764	34	1373	69
Bellevue, (borough)	384	303	81	377	7	.....	.....	.....	.....
Scott (o)	1807	1335	472	1739	68	.....	.....	.....	.....
Sewickley (f)(p)	443	351	92	434	9	784	7	.....	.....
Sewickley, (borough)	1472	1310	162	1416	56	777	18	.....	.....
Shaler	1473	1107	366	1472	1	2454	20	1993	1
Etna, (borough)	1447	974	473	1439	8	.....	.....	.....	.....
Snowden	1258	1137	121	1249	9	1364	3	1203	22
South Fayette	1927	1345	582	1907	20	1246	14	1102	16
South Versailles (e)	2194	1701	493	2184	10	.....	.....	.....	.....
McKeesport, (borough)	2523	2153	370	2520	3	2166	.....	1392	.....
Stowe (q)	739	581	158	715	24	.....	.....	.....	.....
Union	1986	1189	797	1972	14	.....	.....	.....	.....
Union, (borough)	1335	867	468	1329	6	.....	.....	.....	.....
Upper St. Clair (o)	810	748	62	800	10	1806	41	1567	59
Versailles (e)	.....	.....	.....	.....	.....	5237	56	3051	.....
West Deer	1299	1074	225	1297	2	1858	7	1700	16
Wilkins	3455	2706	749	3414	41	2256	4	2975	44
Braddock, (borough)	1290	1060	230	1290	.....	.....	.....	.....	.....
ARMSTRONG.									
Allegheny (r)	2539	2396	143	2534	5	2493	3	2504	2
Aladdin, (borough)	29	23	6	29	.....	.....	.....	.....	.....
Leechburgh, (borough)	368	350	18	367	1	358	1	.....	.....
Brady's Bend	3619	2529	1090	3614	5	1888	2	2325	.....
Burrell (r)	964	941	23	964	.....	830	3	.....	.....
Cowanshannock	2246	2155	91	2246	.....	1963	1	1318	.....
East Franklin (s)	1451	1391	60	1448	3	.....	.....	.....	.....
Franklin (s)	.....	.....	.....	.....	.....	2877	10	2405	5
Kiskiminitas (r) (t)	1728	1666	62	1716	12	2080	.....	2415	15
Apollo, (borough)	764	643	121	762	2	449	.....	329	2
Kittanning (r)	1504	1431	73	1504	.....	1236	1	1175	.....
ARMSTRONG—Cont'd.									
Madison (u)	1621	1485	136	1621	.....	1440	.....	1142	9
Mahoning (u)	1402	1333	69	1401	1	1446	.....	.....	.....
Manor	1071	1013	58	1071	.....	1210	.....	764	11
Manorville, (borough)	330	316	14	330	.....	.....	.....	.....	.....
North Buffalo	1057	1024	33	1057	.....	1175	.....	916	.....
Perry	3877	3476	401	3850	c26	991	.....	799	.....
Queenstown, (borough)	201	143	58	201	.....	119	.....	.....	.....
Pine (v)	1642	1562	80	1549	93	1406	115	3784	65
Plum Creek (r) (t)	1738	1684	54	1738	.....	1817	.....	2214	6
Elderton, (borough)	235	232	3	234	1	196	.....	.....	.....
Red Bank (u)	1341	1335	6	1341	.....	1304	1	1980	.....
South Bend (t)	1127	1116	11	1126	1	.....	.....	.....	.....
South Buffalo	1633	1522	111	1629	4	1570	1	1266	.....
Freeport, (borough)	1640	1475	165	1632	8	1688	13	1064	9
Sugar Creek (w)	1023	969	54	1023	.....	1101	.....	1683	5
Valley (v)	1821	1665	156	1821	.....	1551	1	.....	.....
Kittanning, (borough)	1889	1669	220	1872	17	1676	20	1554	7
Washington (w)	1180	1140	40	1180	.....	988	.....	.....	.....
Wayne (u)	2028	1939	89	2028	.....	1571	5	1318	.....
West Franklin (s)	1098	1003	95	1098	.....	213	.....	.....	.....
Worthington, (borough)	216	202	14	216	.....	213	.....	.....	.....
BEAVER.									
Big Beaver	1559	1273	286	1546	13	1085	9	915	7
New Galileo	241	218	23	241	.....	.....	.....	.....	.....
Borough	379	354	25	379	.....	712	5	.....	.....
Brighton (x)	844	790	54	844	.....	791	.....	1104	7
Beaver, (borough)	1120	1044	76	1102	18	810	7	1968	86
Bridgewater, (borough)	1119	992	127	1051	68	755	67	.....	.....
Fallston, (borough)	629	575	54	629	.....	575	2	566	5
Chippewa	817	738	79	806	11	759	10	908	.....
Darlington	1811	1443	368	1804	7	1671	6	1159	1
Darlington	280	266	14	278	2	299	2	.....	.....
Economy (y)	1324	1089	235	1324	.....	1219	1	1389	1
Franklin	676	619	57	676	.....	696	.....	625	.....
Greene	1836	1815	21	1786	50	1933	84	1871	53
Georgetown	297	288	9	297	.....	295	.....	.....	.....
Hookstown	259	256	3	250	9	294	2	.....	.....
Glasgow	.....	.....	.....	.....	.....	160	.....	.....	.....
Hanover	1500	1482	18	1490	10	1681	2	1705	27
Frankfort Springs	155	150	5	154	1	207	.....	.....	.....
Harmony (y)	225	72	153	225	.....	259	.....	.....	.....
Hopewell	1015	985	30	1011	4	995	.....	1023	2
Independence	728	710	18	719	9	775	.....	793	6
Industry (x)	796	740	56	796	.....	702	.....	.....	.....
Marion	307	237	70	307	.....	471	.....	494	.....
Moon	936	863	73	936	.....	1047	3	916	.....
Phillipsburg, (borough)	554	472	82	554	.....	434	.....	473	.....
New Sewickley (z)	1602	1354	248	1602	.....	1785	.....	2131	.....
Freedom, (borough)	634	571	63	633	1	533	.....	524	.....
North Sewickley	1108	1046	62	1100	8	1337	.....	1016	2
Ohio (x)	1534	1471	63	1520	14	905	9	1650	10
Patterson	74	67	7	74	.....	202	.....	251	.....
Beaver Falls, (borough)	3112	2634	478	3082	30	.....	.....	.....	.....
Pulaski (z)	943	816	127	941	2	624	4	.....	.....
New Brighton, (borough)	4037	3415	622	3974	63	2001	33	1428	15
1st ward	1347	1150	197	1331	16	.....	.....	.....	.....
2d ward	1478	1240	238	1445	33	.....	.....	.....	.....
3d ward	1212	1025	187	1198	14	.....	.....	.....	.....
Raccoon	1012	999	13	1003	9	1050	.....	1023	.....
Rochester	620	508	112	619	1	427	.....	423	5
Rochester, (borough)	2091	1829	262	2081	10	1361	15	975	10
South Beaver	1206	1131	75	1204	2	1111	17	1114	1
St. Clair	232	192	40	232	.....	.....	.....	.....	.....
BEDFORD.									
Bedford	2333	2294	39	2129	204	1928	177	1713	118
Bedford, (borough)	1247	1219	28	1192	55	1251	77	1126	77
Broad Top	1626	1293	333	1604	22	618	3	632	.....
Coaldale	262	137	125	262	.....	.....	.....	.....	.....
Colerain	1204	1194	10	1204	.....	1224	11	1269	12
Rainsburg	250	249	1	250	.....	.....	.....	.....	.....
Cumberland Valley	1357	1340	17	1282	75	1250	86	1046	68
East Providence	1274	1256	18	1273	1	1212	.....	986	5
Harrison (aa)	783	738	45	782	1	716	.....	1381	3
Hopewell	1078	1008	70	1078	.....	996	15	796	44
Juniata (aa)	1437	1358	79	1415	22	1369	21	.....	.....
Liberty	806	789	17	794	12	777	14	513	9
Saxton, (borough)	318	290	28	317	1	.....	.....	.....	.....
Londonderry	1255	1081	174	1254	1	944	19	692	15
Middle Woodberry	1483	1456	27	1478	5	1875	25	1700	3
Woodberry, (borough)	294	287	7	293	1	.....	.....	.....	.....

(a) In 1860 Marshall from Franklin.
(b) In 1859 McClure from Reserve, Robinson, and Ross.
(c) Also 1 Indian.
(d) In 1855 Neville from Ohio.
(e) In 1860 Versailles to North Versailles and South Versailles.
(f) Exclusive of part of Sewickley, (borough.)
(g) In 1860 Killbuck from Ohio.
(h) Now part of 22d and 23d wards, Pittsburgh.
(i) Exclusive of part of Edgewater, (borough.)
(j) Now part of 13th, 15th, and 16th wards, Pittsburgh.
(k) Now 15th and 17th wards, Pittsburgh.
(l) Also 2 Indians.
(m) Now 8th ward, Allegheny City.
(n) Annexed to 1st, 2d, and 5th wards, Allegheny City.
(o) In 1861 Scott from Upper St. Clair.
(p) In 1869 Leet from Sewickley.
(q) In 1870 Stowe from Robinson.
(r) In 1855 Burrell from Allegheny, Kiskiminitas, Kittanning, and Plum Creek.
(s) In 1867 Franklin to East Franklin and West Franklin.
(t) In 1867 South Bend from Kiskiminitas and Plum Creek.
(u) In 1851 Mahoning from Madison, Red Bank, and Wayne.
(v) In 1855 Valley from Pine.
(w) In 1860 Washington from Sugar Creek.
(x) In 1856 Industry from Brighton and Ohio.
(y) In 1851 Harmony from Economy.
(z) In 1854 Pulaski from New Sewickley.
(aa) In 1852 Juniata from Harrison and Napier.
(bb) Also 4 Indians.

TABLE III.—STATE OF PENNSYLVANIA—Continued.

COUNTIES.	1870					1860		1850	
	Total.	Native.	Foreign.	White.	Colored.	White.	Colored.	White.	Colored.
BEDFORD—Cont'd.									
Monroe (a)	1719	1713	6	1718	1	1395	.....	1196	.....
Napier (b)	1825	1811	14	1810	15	1664	16	2037	14
Schellsburg, (borough)	342	339	3	342	.....	388	6	360	.....
Snake Spring (a)	631	619	12	621	10	695	1	.....	.....
Southampton	1647	1642	5	1647	.....	1589	2	1346	1
South Woodberry	1439	1422	17	1419	20	1380	9	1103	19
St. Clair	2219	2202	17	2212	7	2163	10	1944	1
St. Clairsville	144	140	4	142	2	.....	.....	.....	.....
Union	1791	1780	11	1791	.....	1704	.....	1283	8
West Providence (a)	970	903	67	957	13	1104	2	1392	18
Bloody Run, (borough)	557	528	29	538	19	.....	.....	.....	.....
BERKS.									
Albany	1510	1494	16	1504	6	1581	5	1404	2
Alsace (c)	1294	1234	60	1294	.....	1298	1	2695	2
Amity	1646	1620	26	1645	1	1596	.....	1566	.....
Bern	2124	2091	33	2124	.....	2505	11	1734	.....
Bethel	2285	2271	14	2285	.....	2159	.....	1865	6
Brecknock	813	794	19	807	6	844	.....	876	.....
Caernarvon	927	914	13	926	1	953	.....	977	.....
Centre	1529	1523	6	1529	.....	1392	.....	1338	8
Colebrookdale	1660	1569	91	1655	5	1359	.....	1102	.....
Boyertown	690	628	62	685	5	.....	.....	.....	.....
Cumru (d)	2573	2396	177	2570	3	2175	7	3843	10
District	724	715	9	724	.....	786	.....	842	.....
Douglass	1072	1052	20	1071	1	1118	2	1015	3
Earl	1022	1018	4	1020	2	1143	.....	1044	3
Exeter	2239	2192	47	2238	1	2291	17	2062	12
Greenwich	2151	2022	129	2151	.....	2028	13	1842	.....
Heidelberg	1193	1186	7	1193	.....	1011	2	786	19
Womelsdorf, (borough)	1031	1029	2	1026	5	1074	2	946	1
Hereford	1260	1252	8	1260	.....	1372	.....	1244	.....
Jefferson (e)	1133	1132	1	1130	3	1122	.....	.....	.....
Long Swamp	2910	2833	77	2908	2	2213	4	1860	8
Lower Heidelberg	2480	2459	21	2480	.....	2398	.....	2144	.....
Maiden Creek	1615	1602	13	1611	4	1527	4	1275	9
Marion	1440	1432	8	1437	3	1618	10	1512	18
Stouchsburg	397	394	3	397	.....	328	.....	.....	.....
Maxatawney	2531	2482	49	2531	.....	2093	.....	1740	.....
Kutztown, (borough)	945	917	28	945	.....	915	.....	640	.....
Muhlenberg (c)	1547	1521	26	1547	.....	1675	1	.....	.....
North Heidelberg	979	974	5	979	.....	942	14	844	.....
Oley	1986	1974	12	1986	.....	2055	1	1799	.....
Outelaunee	1339	1306	33	1339	.....	1398	.....	1045	.....
Penn	1515	1506	9	1514	1	1443	1	1475	1
Bernville, (borough)	457	455	2	457	.....	.....	.....	.....	.....
Perry	1680	1620	60	1680	.....	1526	.....	1320	.....
Pike	925	922	3	925	.....	1178	.....	883	.....
Reading	33930	30059	3871	33611	f311	22877	285	15386	357
1st ward	2834	2613	221	2834	.....	g5653	107	g3032	172
2d ward	5530	4767	763	5512	18	g4178	111	g2563	75
3d ward	3732	3333	399	3714	18	g4889	16	g3158	7
4th ward	2611	2432	179	2590	21	g4164	25	g3725	49
5th ward	3205	2948	257	3192	13	g3993	26	g2908	54
6th ward	2763	2565	198	2700	63	.....	.....	.....	.....
7th ward	3541	3238	303	3514	27	.....	.....	.....	.....
8th ward	3690	3282	408	3642	f40	.....	.....	.....	.....
9th ward	6024	4881	1143	5913	111	.....	.....	.....	.....
Richmond	2874	2814	60	2874	.....	2575	.....	2055	1
Robeson	2458	2415	43	2450	8	2440	21	2376	28
Rockland	1451	1438	13	1448	3	1704	3	1369	.....
Ruscumb Manor	1408	1389	19	1408	.....	1564	2	1235	.....
Spring (d)	2253	2229	24	2253	.....	2003	1	.....	.....
Tulpehocken	2013	2005	8	2008	5	1949	7	1796	7
Union	2165	2079	86	2115	50	1903	65	1634	31
Upper Bern	2008	1980	28	2005	3	2019	8	1747	.....
Upper Tulpehocken (e)	1196	1195	1	1196	.....	1115	10	1974	9
Washington	1609	1520	89	1609	.....	1600	.....	1153	1
Windsor	1211	1144	67	1211	.....	1450	.....	1101	14
Hamburg, (borough)	1590	1541	49	1590	.....	1334	.....	1035	.....
BLAIR.									
Allegheny	1913	1666	247	1902	11	1642	7	2329	23
Altoona	10610	9119	1491	10462	148	3539	52	.....	.....
1st ward	1925	1726	199	1909	16	.....	.....	.....	.....
2d ward	2521	2064	457	2518	3	.....	.....	.....	.....
3d ward	1687	1444	243	1670	17	.....	.....	.....	.....
4th ward	1771	1533	238	1770	1	.....	.....	.....	.....
5th ward	1387	1204	183	1288	99	.....	.....	.....	.....
6th ward	1319	1148	171	1307	12	.....	.....	.....	.....
Antes	1893	1831	62	1893	.....	2204	.....	2450	2
Blair	1571	1410	161	1561	10	1171	5	972	19
Gaysport, (borough)	799	667	132	790	9	587	14	571	19
Hollidaysburg, (boro')	2952	2487	465	2815	137	2354	115	2289	141
1st ward	889	715	174	848	41	.....	.....	.....	.....
2d ward	504	443	61	451	53	.....	.....	.....	.....
3d ward	638	538	100	623	15	.....	.....	.....	.....
4th ward	921	791	130	893	28	.....	.....	.....	.....

COUNTIES.	1870					1860		1850	
	Total.	Native.	Foreign.	White.	Colored.	White.	Colored.	White.	Colored.
BLAIR—Cont'd.									
Catharine	907	891	16	907	.....	815	.....	885	4
Frankstown	1553	1505	48	1551	2	1363	.....	1478	4
Freedom	1020	997	23	1020	.....	792	.....	.....	.....
Greenfield	1233	1225	8	1229	4	1099	.....	1032	.....
Huston	1335	1297	38	1335	.....	1214	.....	1165	9
Juniata	621	587	34	621	.....	545	.....	1752	.....
Logan (h)	2422	2247	175	2409	13	2517	21	.....	.....
North Woodberry	953	937	16	953	.....	906	1	1829	7
Martinsburg, (borough)	536	522	14	531	5	456	8	436	6
Snyder	1412	1282	130	1412	.....	1422	.....	1083	7
Tyrone, (borough)	1840	1639	201	1810	30	706	35	.....	.....
Taylor	1368	1337	31	1368	.....	1137	.....	.....	.....
Tyrone	1006	985	21	1005	1	1017	8	1061	7
Woodberry	2107	2080	27	2091	16	2060	17	2185	12
Williamsburg	821	811	10	815	6	781	17	737	10
BRADFORD.									
Albany (i)	1379	1281	98	1377	2	1122	15	1028	15
Armenia	391	389	2	386	5	403	.....	310	.....
Asylum (j)	1155	1108	47	1095	60	1241	.....	809	11
Athens	2256	2019	237	2242	14	2164	12	2110	17
Athens, (borough)	965	862	103	944	21	836	1	701	5
Barclay (k)	2009	905	1104	2009	.....	.....	.....	.....	.....
Burlington	1375	1326	49	1374	1	1320	.....	1927	.....
Burlington	203	191	12	203	.....	125	.....	.....	.....
Canton	1840	1762	78	1834	6	2177	13	1746	.....
Alba	222	205	17	222	.....	.....	.....	.....	.....
Canton, (borough)	710	675	35	700	10	.....	.....	.....	.....
Columbia	1521	1479	42	1505	16	1488	4	1383	.....
Sylvania	212	207	5	212	.....	215	.....	.....	.....
Durell (j)	.....	.....	.....	.....	.....	.....	.....	1201	1
Franklin (i) (k)	705	685	20	705	.....	998	.....	767	.....
Granville	1375	1307	68	1375	.....	1369	.....	1033	.....
Herrick	1009	937	72	1008	1	1050	.....	813	5
Le Roy	1144	1117	27	1126	18	1009	1	916	.....
Litchfield	1256	1231	25	1256	.....	1191	9	1112	.....
Monroe (i)	1221	1143	78	1182	39	1004	1	1404	32
Monroe, (borough)	293	287	6	292	1	243	1	.....	.....
North Towanda (l)	592	522	70	588	4	580	2	.....	.....
Orwell	1296	1268	28	1296	.....	1420	.....	1241	.....
Overton (i)	550	468	82	549	1	407	.....	.....	.....
Pike	1814	1732	82	1813	1	1746	1	1746	1
Le Raysville	284	275	9	284	.....	.....	.....	.....	.....
Ridgebury	1476	1282	194	1475	1	1785	.....	1616	.....
Rome	1333	1283	50	1333	.....	1450	.....	1308	.....
Rome	230	227	3	230	.....	.....	.....	.....	.....
Sheshequin	1596	1521	75	1589	7	1599	.....	1453	2
Smithfield	1790	1684	106	1780	10	2051	20	1938	10
South Creek	1070	1007	63	1064	6	936	1	709	.....
Springfield	1455	1421	34	1454	1	1807	.....	1848	.....
Springhill (m)	.....	.....	.....	.....	.....	.....	.....	855	7
Standing Stone	905	849	56	904	1	931	4	811	16
Terry (j)	1079	1048	31	1014	65	1055	.....	.....	.....
Towanda (l)	916	816	100	871	45	626	15	1107	31
Towanda, (borough)	2696	2373	323	2609	87	1571	51	1135	36
Troy	1479	1429	50	1476	3	1611	.....	1416	2
Troy, (borough)	1081	959	122	1053	28	728	29	477	3
Tuscarora (m)	1224	1214	10	1206	18	941	7	.....	.....
Ulster	1174	1058	116	1172	2	1073	.....	1081	1
Warren	1421	1291	130	1417	4	1555	8	1571	2
Wells	1207	1175	32	1205	2	1153	6	1113	.....
West Burlington	896	887	9	895	1	902	.....	.....	.....
Wilmot	1365	1230	135	1365	.....	1026	.....	550	.....
Windham	1188	1158	30	1188	.....	1128	1	957	.....
Wyalusing	1707	1577	130	1706	1	1477	.....	1275	.....
Wysox	1290	1213	77	1283	7	1358	1	1167	.....
BUCKS.									
Bedminster	2370	2330	40	2364	6	2230	8	1899	12
Bensalem	2353	2057	296	2183	n169	2162	n174	2037	202
Bristol	2040	1836	204	1774	266	2107	80	1763	47
Bristol, (borough)	3269	2849	420	3142	127	3178	136	2472	98
Buckingham	2910	2809	101	2767	143	2969	128	2596	171
Doylestown	1954	1768	186	1926	28	287	4	1300	7
Doylestown, (borough)	1601	1462	139	1590	11	1416	16	974	32
Durham	1209	1084	125	1209	.....	1208	.....	948	.....
Falls	2298	2104	194	2188	110	2186	130	2136	135
Fallington	211	.....	.....	.....	.....	.....	.....	249	.....
Morrisville, (borough)	813	762	51	788	25	734	50	546	19
Tullytown	150	.....	.....	.....	.....	.....	.....	234	.....
Haycock	1250	1208	42	1250	.....	1356	1	1135	.....
Hilltown	2869	2740	129	2864	5	2726	.....	2290	11
Lower Makefield	2066	1839	227	1862	204	1811	144	1531	210
Middletown	2360	2238	122	2150	210	2043	222	1999	224
Milford	2900	2836	64	2895	5	2705	3	2519	8
New Britain	1707	1595	112	1692	15	1637	2	1311	2
Newtown	933	838	95	883	50	933	67	765	77
Newtown, (borough)	859	824	35	815	44	620	32	546	34

(a) In 1857 Snake Spring from Monroe and West Providence.
(b) In 1852 Juniata from Harrison and Napier.
(c) In 1851 Muhlenburg from Alsace.
(d) In 1851 Spring from Cumru.
(e) In 1857 Jefferson from Upper Tulpehocken.
(f) Also 8 Indians.
(g) At the censuses of 1850 and 1860 these were respectively Northeast, Northwest, Southeast, Southwest, and Spruce wards. There is no such territorial identity between them and the existing wards as to afford any valuable comparison of population.
(h) Exclusive of city of Altoona.
(i) In 1853 Overton from Albany, Franklin, and Monroe.
(j) In 1859 Durell and part of Asylum to Terry.
(k) In 1867 Barclay from Franklin.
(l) In 1851 North Towanda from Towanda.
(m) In 1856 name changed from Springhill to Tuscarora.
(n) Also 1 Indian.

TABLE III.—STATE OF PENNSYLVANIA—Continued.

COUNTIES.	1870 Total.	1870 Native.	1870 Foreign.	1870 White.	1870 Colored.	1860 White.	1860 Colored.	1850 White.	1850 Colored.
BUCKS—Cont'd.									
Nockamixon	1528	1418	110	1528	.....	1630	.....	2440	5
Bridgeton, (borough)	944	888	56	941	3	927	2	.....	.....
Northampton	1896	1785	111	1875	21	2021	26	1811	32
Plumstead	2617	2544	73	2607	10	2707	13	2285	15
Richland	2111	2018	93	2104	7	2058	16	1729	4
Quakertown, (borough)	863	836	27	856	7	516	12	227	15
Rockhill	3363	3172	191	3342	21	3107	8	2447	1
Solebury	2791	2635	156	2666	125	2875	139	2486	148
New Hope, (borough)	1227	1058	179	1150	75	1047	94	1089	55
Southampton	1393	1335	58	1390	3	1354	2	1407	9
Springfield	2551	2506	45	2551	.....	2700	.....	2259	.....
Tinicum	2401	2284	117	2401	.....	3396	.....	2047	.....
Upper Makefield	1505	1420	85	1445	60	1625	69	1646	55
Warminster	840	808	32	816	24	977	10	966	41
Warrington	949	889	60	940	9	1002	5	750	11
Warwick	775	756	19	767	8	866	15	1201	33
Wrightstown	823	771	52	811	12	853	9	812	9
BUTLER.									
Adams	973	873	100	972	1	866	.....	.....	.....
Allegheny	890	845	45	890	.....	880	1	.....	.....
Brady	660	582	78	660	.....	701	.....	.....	.....
Buffalo	1415	1189	306	1413	2	1205	.....	2751	.....
Butler	984	845	139	983	1	1195	3	.....	.....
Butler, (borough)	1935	1636	299	1933	2	1395	4	1140	8
Centre	843	787	56	836	7	829	9	1494	1
Cherry	903	882	21	903	.....	907	.....	970	.....
Clay	1062	1039	23	1062	.....	1039	5	.....	.....
Sunbury	216	214	2	216	.....	.....	.....	.....	.....
Clearfield	847	692	155	847	.....	810	.....	1923	1
Coylesville	75	.....	.....	.....	.....	57	.....	.....	.....
Clinton	1132	1027	105	1132	.....	1021	.....	.....	.....
Concord	926	910	16	926	.....	855	.....	.....	.....
Conneaquenessing	1051	991	60	1051	.....	1098	.....	.....	.....
Cranberry	945	839	106	945	.....	931	.....	2248	8
Donegal	852	750	102	850	2	999	.....	1172	5
Millerstown, (borough)	207	164	43	207	.....	181	.....	.....	.....
East Conneaquenessing	.....	.....	.....	.....	.....	.....	.....	1142	.....
Fairview	1078	1038	40	1078	.....	1106	.....	1069	9
Forward	1025	870	155	1024	1	1020	.....	.....	.....
Franklin	1047	994	53	1047	.....	860	.....	1119	.....
Prospect	271	257	14	271	.....	272	.....	254	.....
Jackson	1137	979	158	1136	1	1117	.....	.....	.....
Harmony, (borough)	414	369	45	414	.....	442	.....	432	9
Zelienople, (borough)	387	315	72	387	.....	378	.....	385	.....
Jefferson	1234	923	311	1234	.....	1457	.....	.....	.....
Saxonburg, (borough)	295	188	107	295	.....	.....	.....	.....	.....
Lancaster	1053	897	156	1051	2	1123	7	.....	.....
Marion	850	804	46	850	.....	789	.....	.....	.....
Mercer	478	449	29	470	8	539	6	1293	3
Harrisville, (borough)	352	347	5	352	.....	354	3	235	.....
Middlesex	1010	940	70	1009	1	1034	3	2259	3
Muddy Creek	972	924	48	969	3	1094	1	1142	.....
Portersville	198	193	5	198	.....	.....	.....	240	.....
North Butler	.....	.....	.....	.....	.....	.....	.....	1415	18
Oakland	926	811	115	918	8	919	.....	.....	.....
Parker	1309	1237	72	1309	.....	1170	.....	769	.....
Penn	837	768	69	837	.....	914	.....	.....	.....
Slippery Rock	879	839	40	879	.....	985	8	1483	7
Centreville, (borough)	366	357	9	366	.....	347	.....	278	.....
South Butler	.....	.....	.....	.....	.....	.....	.....	1209	.....
Summit	1304	907	397	1303	1	939	.....	.....	.....
Venango	902	835	67	902	.....	836	.....	1473	.....
Washington	996	956	40	996	.....	993	.....	1003	.....
West Conneaquenessing	.....	.....	.....	.....	.....	.....	.....	1364	12
Winfield	1121	921	200	1119	2	1124	6	.....	.....
Worth	895	852	41	893	.....	928	.....	.....	.....
CAMBRIA.									
Adams (a)	836	799	37	836	.....	.....	.....	.....	.....
Allegheny (b) (c) (d)	1270	1041	189	1220	.....	1092	.....	1480	8
Loretto, (borough)	280	244	36	278	2	253	1	192	1
Blacklick	646	582	64	646	.....	656	.....	.....	.....
Cambria (d)	1086	857	229	1086	.....	1116	8	1387	13
Ebensburg, (borough)	1240	1082	158	1221	19	991	11	599	1
Carrell	1786	1458	322	1780	.....	1646	.....	1129	.....
Carrolltown, (borough)	416	312	104	416	.....	249	.....	.....	.....
Chest (e)	870	712	158	870	.....	612	9	.....	.....
Clearfield (e)	1731	1419	112	1531	.....	1196	.....	801	1
Chest Springs, (borough)	266	257	12	269	9	183	.....	.....	.....
Conemaugh	728	622	96	728	.....	928	.....	3018	9
Conemaugh, (borough)	2276	1540	736	2336	.....	1866	8	842	12
1st ward	1224	811	413	1224	.....	.....	.....	.....	.....
2d ward	1112	729	383	1112	.....	.....	.....	.....	.....
Franklin, (borough)	426	395	31	426	.....	.....	.....	.....	.....
Johnstown, (borough)	6928	4566	1462	5991	37	4131	54	1244	25
1st ward	1621	1073	548	1621	.....	1615	10	.....	.....
2d ward	1069	680	389	1069	.....	865	17	.....	.....
3d ward	817	606	211	804	13	645	17	.....	.....
4th ward	858	654	204	852	10	1006	10	.....	.....
5th ward	1051	747	304	1051	14	.....	.....	.....	.....
6th ward	660	573	87	660	.....	.....	.....	.....	.....
CAMBRIA—Cont'd.									
Croyle	886	768	118	886	.....	795	.....	.....	.....
Gallitzin (b)	977	775	202	977	.....	.....	.....	.....	.....
Jackson	906	849	57	906	.....	854	.....	832	.....
Munster (d)	598	501	97	598	.....	692	.....	.....	.....
Richland (a)	868	809	59	868	.....	1650	7	1267	11
Summerhill	752	681	71	750	2	892	6	1469	28
Wilmore, (borough)	393	350	43	383	10	403	2	.....	.....
Susquehanna (e)	1106	1060	46	1106	.....	879	.....	640	.....
Taylor	1670	1438	232	1670	.....	1391	.....	.....	.....
Cooperdale	246	234	12	246	.....	.....	.....	.....	.....
East Conemaugh, (boro')	381	331	50	381	.....	.....	.....	.....	.....
Millville, (borough)	2105	1276	829	2105	.....	1683	.....	.....	.....
Prospect, (borough)	576	308	268	576	.....	.....	.....	.....	.....
Washington (d)	1904	1586	318	1899	5	1388	3	2078	19
Summitville	177	150	27	177	.....	176	.....	392	14
White (e)	969	933	36	969	.....	761	.....	667	.....
Yoder	1032	863	169	1018	14	1831	10	.....	.....
Cambria, (borough)	1744	1049	695	1744	.....	.....	.....	.....	.....
CAMERON.									
Gibson (n)	1236	857	379	1236	.....	.....	.....	.....	.....
Grove (p)	440	410	30	440	.....	.....	.....	.....	.....
Lumber (p)	674	562	112	673	1	.....	.....	.....	.....
Portage	99	96	3	99	.....	.....	.....	.....	.....
Shippen (o)	1824	1582	242	1813	11	.....	.....	.....	.....
Emporium	898	765	133	887	11	.....	.....	.....	.....
CARBON.									
Banks	3982	2223	1759	3982	.....	2502	.....	1745	.....
East Penn	862	841	21	862	.....	801	.....	688	.....
Franklin (f)	1912	1780	132	1912	.....	1624	.....	.....	.....
Weissport, (borough)	359	323	36	359	.....	.....	.....	.....	.....
Kidder	1417	1236	181	1409	8	1249	.....	528	8
Lausanne	1416	887	529	1415	1	1938	4	1382	.....
Weatherly, (borough)	1076	904	172	1076	.....	.....	.....	.....	.....
Lower Towamensing	1552	1466	86	1551	1	1409	.....	1190	7
Mahoning	1589	1470	119	1588	1	1961	.....	1252	1
Lehighton, (borough)	1485	1343	142	1463	22	.....	.....	266	1
Mauch Chunk	5210	3181	2029	5210	.....	4003	5	3726	1
East Mauch Chunk, (borough)	1585	1081	504	1585	.....	833	.....	.....	.....
Mauch Chunk, (borough)	3841	2752	1089	3809	32	2966	.....	2545	12
Packer	441	399	42	441	.....	357	.....	291	.....
Penn Forest	504	452	52	504	.....	580	.....	415	.....
Upper Towamensing (f)	913	842	71	913	.....	801	.....	1628	.....
CENTRE.									
Benner	1362	1300	62	1362	.....	1190	3	.....	.....
Boggs (g)	2135	2074	61	2132	3	1642	10	1914	9
Milesburg, (borough)	600	574	26	595	5	589	2	478	.....
Burnside (h)	386	368	18	386	.....	434	.....	.....	.....
Curtin (i)	459	440	19	459	.....	237	.....	.....	.....
Ferguson	2111	2076	35	2109	2	1784	.....	1600	1
Gregg	1636	1627	9	1636	.....	1555	1	1465	8
Haines (j)	1354	1347	7	1353	1	1509	1	2452	2
Half-Moon	698	689	9	696	2	691	12	685	29
Harris	1999	1980	19	1999	.....	1939	10	1951	3
Boalsburg	371	367	4	371	.....	.....	.....	.....	.....
Howard (i)	875	846	29	875	.....	1105	1	1292	.....
Howard, (borough)	334	312	22	334	.....	.....	.....	.....	.....
Huston	863	845	18	862	1	629	4	374	1
Liberty	1062	1042	20	1062	.....	748	.....	387	.....
Marion	823	796	27	820	3	661	.....	595	.....
Miles	1325	1311	14	1323	2	1147	.....	1305	1
Patton	721	700	21	695	26	643	21	447	6
Penn (j)	1158	1156	2	1158	.....	1054	.....	.....	.....
Potter	2358	2329	29	2358	.....	2218	5	2197	19
Rush	1963	1564	399	1962	1	680	.....	371	.....
Philipsburg, (borough)	1086	1015	71	1050	36	.....	.....	.....	.....
Snow Shoe (h)	1162	970	192	1162	.....	505	.....	432	.....
Spring	1608	1526	82	1571	37	1403	58	2210	70
Bellefonte, (borough)	2655	2374	281	2509	146	1345	132	1085	94
North ward	1127	1010	117	1087	49	.....	.....	.....	.....
South ward	999	873	126	923	76	.....	.....	.....	.....
West ward	529	491	38	499	30	.....	.....	.....	.....
Taylor	512	510	2	512	.....	351	.....	349	.....
Union (g)	847	827	20	847	.....	848	.....	.....	.....
Unionville, (borough)	320	313	7	319	1	.....	.....	.....	.....
Walker	1356	1332	24	1356	.....	1587	.....	1221	.....
Worth	650	645	5	650	.....	245	1	302	.....
CHESTER.									
Birmingham	450	379	71	400	50	497	53	289	39
Caln (k)	984	912	72	900	84	.....	.....	.....	.....
Charleston	907	877	30	846	61	884	80	867	112
East Bradford	1033	897	136	945	787	1097	78	1174	156
East Brandywine	1011	894	117	983	28	995	44	1076	39
East Caln (k) (m)	232	209	23	210	22	649	69	2129	163
Downingtown, (borough)	1077	963	114	1040	37	705	56	.....	.....

(a) In 1869 Adams from Richland.
(b) In 1866 Gallitzin from Allegheny.
(c) Exclusive of part of Chest Springs, (borough.)
(d) In 1854 Munster from Allegheny, Cambria, and Washington.
(e) In 1851 Chest from Susquehanna and White.
(f) In 1851 Franklin from Upper Towamensing.
(g) In 1851 Union from Boggs.
(h) In 1856 Burnside from Snow Shoe.
(i) In 1857 Curtin from Howard.
(j) In 1850 Penn from Haines.
(k) In 1868 Caln from East Caln and Valley.
(l) Also 1 Indian.
(m) In 1853 Valley from East Caln, Sadsbury, West Brandywine, and West Caln.
(n) In 1860 from Elk County.
(o) In 1860 from McKean County.
(p) In 1860 from Clinton County.

TABLE III.—STATE OF PENNSYLVANIA—Continued.

COUNTIES.	1870					1860		1850	
	Total.	Native.	Foreign.	White.	Colored.	White.	Colored.	White.	Colored.
CHESTER—Cont'd.									
East Coventry	1318	1280	38	1298	20	1394	7	1228	.....
East Fallowfield	1291	1262	29	1188	103	1270	170	1143	146
East Goshen	696	653	43	649	47	817	27	745	23
East Marlborough	1401	1370	31	1141	a259	1255	221	1283	142
East Nantmeal	920	908	12	896	24	956	12	908	13
East Nottingham (b) (c)	1400	1337	63	1319	81	1256	105	2224	188
East Pikeland	826	772	54	817	9	788	5	720	2
Easttown	736	680	56	694	42	688	40	676	34
East Vincent	1961	1873	88	1946	15	1666	21	1465	40
East Whiteland	1222	1014	208	1124	98	1082	105	1066	127
Elk (c)	839	794	45	829	10	988	39	.....	.....
Franklin (d)	922	886	36	840	82	860	114	.....	.....
Highland (e)	958	936	22	843	115	1009	85	.....	.....
Honeybrook	1957	1907	50	1887	70	2201	65	1861	76
Hopewell, (borough)	268	262	6	260	8	262	10	.....	.....
Kennett	1308	1208	100	1138	170	1121	188	1489	222
Kennett, (borough)	884	841	43	726	158	474	132	.....	.....
London Britain	663	617	46	615	48	605	54	613	67
Londonderry	714	683	31	677	37	660	51	639	4
London Grove	1804	1668	136	1515	289	1393	249	1253	172
Lower Oxford (b)	1449	1396	53	1141	a307	1242	179	1254	87
Oxford, (borough)	1151	1084	67	1060	91	446	36	162	24
New Garden	1790	1609	181	1462	328	1310	230	1087	304
Newlin	775	732	43	709	66	672	119	657	81
New London (d)	911	878	33	805	106	821	122	1836	216
North Coventry	1251	1218	33	1248	3	1057	1	985	.....
Penn	692	656	36	612	80	659	66	674	64
Pennsbury	767	710	57	670	97	755	92	686	75
Pocopson	573	526	47	441	132	436	181	497	95
Sadsbury (g)	2400	2260	140	2221	179	2359	230	2520	247
Coatesville, (borough)	2025	1885	140	1897	128	.....	.....	.....	.....
Schuylkill	1593	1430	163	1506	87	1376	63	1320	83
Phœnixville, (borough)	5292	3810	1482	5268	24	4851	35	2641	29
South Coventry	649	637	12	599	50	602	48	664	47
Thornbury	235	205	30	211	24	225	28	212	21
Tredyffrin	1897	1675	222	1778	119	1830	103	1623	104
Upper Oxford	1079	1053	26	956	123	943	162	863	158
Upper Uwchlan (f)	781	759	22	772	9	816	20	.....	.....
Uwchlan (f)	794	775	19	698	96	713	97	1433	95
Valley (g) (h)	1165	1043	122	1040	125	1954	171	.....	.....
Wallace	746	725	21	738	8	747	11	.....	.....
Warwick	1266	1250	16	1250	16	1400	10	1384	7
West Bradford	1536	1454	82	1361	175	1578	156	1402	183
West Brandywine (g)	933	900	33	921	12	815	13	771	.....
West Caln (g)	1398	1321	77	1307	91	1191	99	1398	110
West Fallowfield (e)	1159	1077	82	1115	44	1174	99	2091	199
West Goshen	944	838	106	753	191	780	287	692	248
Westchester, (borough)	5630	5150	480	4702	928	4196	561	2721	451
West Marlborough	1189	1073	116	1021	168	1018	157	964	166
West Nantmeal	1070	1054	16	1069	1	1025	7	1793	10
West Nottingham	879	845	34	840	39	759	70	688	33
West Pikeland	1201	1095	106	1178	23	875	30	869	12
Westtown	818	728	90	747	71	531	128	669	120
West Vincent	1256	1237	19	1231	25	1378	29	1317	33
West Whiteland	1177	1039	138	1021	156	1059	155	1021	120
Willistown	1552	1440	112	1495	57	1474	47	1427	36
CLARION.									
Ashland	758	696	62	758	.....	732	.....	.....	.....
Beaver	1338	1274	64	1338	.....	1315	.....	2791	13
Brady (i)	263	244	19	263	.....	.....	.....	.....	.....
East Brady, (borough)	728	552	176	727	1	.....	.....	.....	.....
Clarion	1059	1036	23	1059	.....	949	6	1769	29
Clarion, (borough)	709	648	61	699	10	627	21	682	37
Strattonville, (borough)	356	349	7	356	.....	323	.....	.....	.....
Elk	1055	945	110	1055	.....	956	7	1479	5
Farmington	1642	1499	143	1642	.....	1442	7	1117	7
Helen (j)	.....	.....	.....	.....	.....	494	.....	648	.....
Highland (j)	524	512	12	524	.....	.....	.....	.....	.....
Knox	656	505	151	656	.....	459	.....	.....	.....
Licking	1218	1184	34	1218	.....	1388	.....	.....	.....
Callensburg	255	251	4	255	.....	319	.....	.....	.....
Limestone	1375	1343	32	1375	.....	1352	.....	1451	10
Madison (i)	1935	1795	140	1935	.....	2120	10	1360	5
Mill Creek	517	496	21	517	.....	393	.....	.....	.....
Monroe	1334	1308	26	1332	2	1321	10	1287	8
Curllsville	208	201	7	208	.....	.....	.....	.....	.....
Paint	346	305	41	334	12	343	.....	610	.....
Perry	1568	1525	43	1568	.....	1540	.....	1394	.....
Piney	1160	1083	77	1160	.....	1365	1	910	.....
Porter	1546	1520	26	1546	.....	1695	.....	1906	1
New Bethlehem, (boro')	348	342	6	348	.....	380	.....	.....	.....
Red Bank	1434	1388	46	1434	.....	1286	.....	1225	.....
Richland	1015	963	52	1014	1	960	1	1360	.....
Salem	949	925	24	949	.....	848	.....	.....	.....
Toby	1140	1122	18	1140	.....	1100	.....	2233	1
Rimersburg, (borough)	324	313	11	324	.....	346	.....	.....	.....
Washington	1240	1045	195	1240	.....	1191	.....	1226	1

COUNTIES.	1870					1860		1850	
	Total.	Native.	Foreign.	White.	Colored.	White.	Colored.	White.	Colored.
CLEARFIELD.									
Beccaria (k)	1239	1205	34	1239	.....	1065	.....	687	.....
Bell	918	903	15	918	.....	659	.....	482	7
Bloom (l)	315	301	14	315	.....	294	.....	.....	.....
Boggs	784	749	35	784	.....	561	.....	463	1
Bradford (m)	1172	1148	24	1168	4	952	4	775	17
Brady (l)	2009	1830	179	2008	1	1687	.....	1083	.....
Burnside	1624	1603	21	1624	.....	1224	.....	1046	.....
New Washington	211	210	1	211	.....	144	.....	.....	.....
Chest	1178	1152	26	1178	.....	742	.....	397	.....
Covington	701	561	140	701	.....	639	7	439	9
Decatur	1461	1107	354	1451	10	668	.....	420	25
Osceola, (borough)	813	687	126	805	8	.....	.....	.....	.....
Ferguson (n)	585	582	3	585	.....	510	.....	337	.....
Fox (o)	.....	.....	.....	.....	.....	154	.....	50	.....
Gulich (k)	601	543	58	600	1	509	.....	.....	.....
Girard	490	414	76	490	.....	492	.....	286	.....
Goshen	468	448	20	468	.....	302	.....	160	.....
Graham (m)	638	619	19	638	.....	561	2	.....	.....
Huston	587	518	69	587	.....	422	.....	230	.....
Jordan (n)	561	520	41	561	.....	581	.....	612	.....
Karthaus	452	416	36	414	38	416	24	302	14
Knox (n)	587	562	25	587	.....	422	.....	.....	.....
Lawrence	1720	1613	107	1718	2	1391	11	1164	9
Clearfield, (borough)	1361	1237	124	1351	10	753	4	494	9
Morris (m)	1480	1200	280	1455	25	853	.....	639	.....
Penn (l)	639	601	38	622	17	560	19	515	13
Lumber City, (borough)	230	228	2	230	.....	192	.....	.....	.....
Pike (l) (n)	1138	1126	12	1125	13	965	4	1249	.....
Curwensville, (borough)	556	545	11	550	6	449	6	.....	.....
Union (l)	400	386	14	400	.....	296	.....	262	.....
Woodward (k)	1034	847	187	1034	.....	359	.....	390	.....
CLINTON.									
Allison (p)	.....	.....	.....	.....	.....	687	3	406	5
Bald Eagle	950	822	128	943	7	1062	14	666	17
Mill Hall, (borough)	452	429	23	452	.....	400	.....	491	1
Beech Creek	887	857	30	887	.....	946	.....	685	.....
Beech Creek, (borough)	384	370	14	384	.....	.....	.....	.....	.....
Chapman (r)	1301	1105	196	1301	.....	731	.....	541	1
Renovo (borough)	1940	1541	399	1930	10	.....	.....	.....	.....
Colebrook (r)	332	279	53	330	2	470	.....	326	.....
Crawford	400	387	13	394	6	448	.....	297	.....
Dunstable	515	454	61	505	10	464	8	354	2
Gallauher	252	212	40	252	.....	282	.....	210	.....
Greene	1102	1074	28	1100	2	1266	.....	744	.....
Logansville, (borough)	414	410	4	414	.....	.....	.....	243	.....
Grove (q)	.....	.....	.....	.....	.....	487	.....	258	.....
Grugan (r)	295	266	29	295	.....	185	.....	.....	.....
Keating	439	372	67	380	59	222	49	173	52
Lamar (p)	1391	1371	20	1387	4	1244	1	1182	.....
Leidy	515	490	25	515	.....	496	.....	263	.....
Lockhaven (p) (s)	6986	6103	883	6899	87	3304	45	775	55
1st ward	1575	1347	228	1539	36	.....	.....	.....	.....
2d ward	1697	1429	268	1663	34	.....	.....	.....	.....
3d ward	1279	1155	124	1270	9	.....	.....	.....	.....
4th ward	1391	1173	218	1383	8	.....	.....	.....	.....
5th ward	1044	999	45	1044	.....	.....	.....	.....	.....
Logan	823	817	6	817	6	828	4	711	1
Lumber (t)	.....	.....	.....	.....	.....	212	1	136	.....
Pine Creek	970	911	59	969	1	996	3	768	6
Porter	1101	1092	9	1101	.....	1235	1	968	.....
Wayne	701	668	33	701	.....	576	.....	396	.....
Woodward	1061	867	194	1060	1	1045	8	464	12
COLUMBIA.									
Beaver	958	933	25	958	.....	901	.....	672	.....
Benton	1053	1045	8	1052	1	889	4	.....	.....
Bloom	.....	.....	.....	.....	.....	2628	40	3086	36
Bloomsburg, (boro') (u)	3341	2998	343	3262	79	.....	.....	.....	.....
East ward	1961	1705	256	1928	33	.....	.....	.....	.....
West ward	1380	1293	87	1334	46	.....	.....	.....	.....
Briar Creek	1077	1063	14	1077	.....	1718	16	1086	5
Berwick, (borough)	923	892	31	922	1	.....	.....	458	28
Catawissa	1614	1577	37	1601	13	1168	8	1143	.....
Centre	1322	1312	10	1317	5	1360	.....	1019	.....
Conyngham	1943	1119	824	1943	.....	1317	9	.....	.....
Centralia, (borough)	1342	889	453	1341	1	.....	.....	.....	.....
Fishing Creek	1372	1367	5	1372	.....	1266	.....	1110	.....
Franklin (v)	506	501	5	500	6	533	.....	.....	.....
Greenwood	1588	1575	13	1588	.....	1470	.....	1255	5
Hemlock	1170	1024	146	1167	3	1036	1	1087	.....
Jackson	565	557	8	565	.....	539	.....	371	3
Locust	1534	1502	32	1534	.....	1895	2	.....	.....
Madison (v)	1086	1070	16	1086	.....	1146	.....	712	.....
Maine	599	591	8	594	5	529	.....	566	15
Mifflin	1029	1027	2	1029	.....	1021	.....	1024	.....
Montour	627	553	74	627	.....	485	.....	409	.....

(a) Also 1 Indian.
(b) Exclusive of part of Hopewell, (borough.)
(c) In 1858 Elk from East Nottingham.
(d) In 1853 Franklin from New London.
(e) In 1853 Highland from West Fallowfield.
(f) In 1858 Uwchlan to Uwchlan and Upper Uwchlan.
(g) In 1853 Valley from East Caln, Sadsbury, West Brandywine, West Caln.
(h) In 1868 Caln from East Caln and Valley.
(i) In 1865 Brady from Madison.
(j) In 1860 named changed from Helen to Highland.
(k) In 1859 Gulich from Beccaria and Woodward.
(l) In 1860 Bloom from Brady, Penn, Pike, and Union.
(m) In 1856 Graham from Bradford and Morris.
(n) In 1854 Knox from Jordan, Pike, and Ferguson.
(o) In 1868 to Elk County.
(p) In 1870 Allison to Lockhaven City and Lamar Township.
(q) In 1860 to Keating Township and Cameron County.
(r) In 1855 Grugan from Chapman and Colebrook.
(s) In 1850 and 1860 a borough.
(t) In 1860 to Cameron County.
(u) In 1870 returned as identical with Bloom Township.
(v) In 1853 from Montour County.

TABLE III.—STATE OF PENNSYLVANIA—Continued.

COUNTIES.	1870					1860		1850	
	Total.	Native.	Foreign.	White.	Colored.	White.	Colored.	White.	Colored.
COLUMBIA—Cont'd.									
Mount Pleasant	751	739	12	751	.....	776	.....	707	1
Orange	905	896	9	904	1	923	7	1067	.....
Pine	751	741	10	749	2	550	5	.....	.....
Roaring Creek (p)	486	462	24	486	.....	509	.....	519	.....
Scott	1465	1429	36	1438	27	1551	11	.....	.....
Sugar Loaf	759	751	8	759	.....	752	.....	1316	.....
CRAWFORD.									
Athens (a)	1317	1290	27	1317	.....	1192	.....	928	.....
Beaver	1177	1101	76	1177	.....	1098	.....	672	.....
Bloomfield	1262	1238	24	1262	.....	1356	.....	838	.....
Riceville, (borough)	301	290	11	301	.....	306	.....	.....	.....
Cambridge (b)	747	700	47	747	.....	1012	.....	.....	.....
Cambridge, (borough)	452	436	16	451	1	.....	.....	.....	.....
Conneaut	1729	1667	62	1729	.....	2855	12	1807	.....
Cussewago	1674	1578	96	1662	12	1805	.....	1540	.....
East Fallowfield	1167	1098	69	1167	.....	1226	.....	739	.....
East Fairfield (c)	741	661	80	741	.....	.....	.....	.....	.....
Cochranton, (borough)	459	398	61	458	1	250	.....	.....	.....
Fairfield (c) (g)	871	822	49	871	.....	2027	.....	1224	.....
Greenwood (g)	1782	1761	21	1771	11	1716	13	1118	9
Hayfield	1824	1732	92	1821	3	1865	2	1723	.....
Mead (d)	2421	2073	348	2398	23	2309	.....	1809	1
Meadville	7103	5744	1359	6917	e185	3565	117	2519	59
1st ward	1661	1325	336	1611	e49	.....	.....	.....	.....
2d ward	1961	1679	282	1867	94	.....	.....	.....	.....
3d ward	1635	1240	395	1603	32	.....	.....	.....	.....
4th ward	1846	1500	346	1836	10	.....	.....	.....	.....
North Shenango	901	866	35	898	3	861	.....	825	.....
Oil Creek (n)	2041	1768	273	2040	1	1150	5	811	.....
Oil Creek, (borough)	428	353	75	428	.....	.....	.....	.....	.....
Pine	343	328	15	343	.....	847	.....	702	.....
Linesville, (borough)	431	421	13	429	5	.....	.....	.....	.....
Randolph	1732	1566	166	1731	1	1596	1	1260	.....
Richmond	1399	1376	23	1398	1	1640	.....	1139	.....
Rockdale	1664	1591	73	1659	5	1622	16	1084	2
Rome	1271	1140	134	1274	.....	1051	.....	940	.....
Centreville, (borough)	322	314	8	322	.....	.....	.....	.....	.....
Sadsbury	894	865	29	893	1	839	.....	.....	.....
Evansburg, (borough)	174	171	3	174	.....	197	.....	.....	.....
South Shenango (f)	1042	965	77	1042	.....	1393	.....	1664	.....
Sparta	1131	1088	43	1128	3	1019	.....	878	6
Spartansburg, (borough)	457	391	66	457	.....	235	.....	.....	.....
Spring	1522	1457	65	1521	1	905	.....	1836	.....
Conneautville, (borough)	1000	908	92	985	15	957	7	786	1
Spring, (borough)	323	319	4	323	.....	.....	.....	.....	.....
Steuben (a)	1020	968	52	1020	.....	898	.....	.....	.....
Townsville, (borough)	280	269	11	280	.....	132	.....	.....	.....
Summerhill	1232	1153	79	1232	.....	1237	.....	1160	.....
Summit	1034	991	43	1034	.....	1147	.....	1060	14
Titusville	8639	6185	2451	8432	207	438	.....	240	3
1st ward	1905	1571	334	1871	34	.....	.....	.....	.....
2d ward	2334	1764	570	2317	17	.....	.....	.....	.....
3d ward	2275	1481	794	2218	57	.....	.....	.....	.....
4th ward	2125	1369	756	2026	99	.....	.....	.....	.....
Troy	983	954	29	983	.....	950	.....	740	.....
Union (g)	622	508	114	622	.....	.....	.....	.....	.....
Venango (b)	623	571	52	623	.....	985	.....	1607	.....
Venango, (borough)	318	286	32	318	.....	.....	.....	.....	.....
Vernon (g)	1615	1353	262	1615	.....	1537	16	1296	3
Vallonia, (borough)	462	307	155	462	.....	.....	.....	.....	.....
Wayne	1464	1359	105	1464	.....	1320	.....	882	.....
West Fallowfield	503	481	22	503	.....	585	.....	654	.....
Hartstown, (borough)	188	183	5	188	.....	135	.....	.....	.....
West Shenango (f)	357	344	13	357	.....	.....	.....	.....	.....
Woodcock	1723	1633	90	1723	.....	1865	.....	2073	.....
Saegertown, (borough)	441	412	29	439	2	352	.....	.....	.....
Blooming Valley	209	202	7	209	.....	.....	.....	.....	.....
Woodcock, (borough)	220	214	6	220	.....	228	.....	215	.....
CUMBERLAND.									
Dickinson (h)	1617	1596	21	1489	128	3266	180	2921	173
East Pennsborough	2719	2635	84	2712	7	1827	18	1586	19
Frankford	1369	1358	11	1357	12	1397	4	1233	8
Hampden	1199	1186	13	1196	3	1226	3	1270	3
Hopewell	977	971	6	958	19	1285	41	1005	48
Newburg, (borough)	392	392	.....	392	.....	.....	.....	.....	.....
Lower Allen	1336	1320	16	1332	4	1360	23	1125	9
Middlesex (i)	1417	1375	42	1398	19	1495	25	.....	.....
Mifflin	1455	1442	13	1445	e9	1447	13	1568	6
Monroe	1832	1815	17	1829	3	1848	1	1769	3
Newton	2345	2309	36	2237	108	1922	56	1645	21
Newville, (borough)	907	898	9	872	35	858	27	685	30
North Middleton (i)	1223	1182	41	1196	27	1028	18	2193	42
Carlisle, (borough)	6650	6249	401	5596	e1053	5155	509	4232	349
East ward	3379	3075	304	3066	313	2649	264	.....	.....
West ward	3271	3174	97	2530	e740	2506	245	.....	.....
Penn (h)	1888	1844	44	1853	35	.....	.....	.....	.....
Shippensburg	381	376	5	311	70	255	22	181	17
Shippensburg, (borough)	2065	2050	15	1894	171	1689	154	1466	102

COUNTIES.	1870					1860		1850	
	Total.	Native.	Foreign.	White.	Colored.	White.	Colored.	White.	Colored.
CUMBERLAND—Cont'd.									
Silver Spring	2259	2233	26	2248	11	2266	39	2295	13
Mechanicsburg, (boro')	2569	2519	50	2459	110	1889	50	862	20
Southampton	2050	2030	20	2028	22	1957	28	1633	18
South Middleton	3226	3184	42	3148	78	2826	47	2212	40
Upper Allen	1341	1316	25	1317	24	1274	1	1201	10
New Cumberland, (borough)	515	514	1	515	.....	394	.....	309	6
West Pennsborough	2180	2172	8	2113	67	2094	81	1979	61
DAUPHIN.									
Conowago	831	826	5	830	1	816	.....	762	.....
Derry	2877	2795	82	2849	28	3123	6	2457	5
Derry	216	215	1	216	.....	.....	.....	.....	.....
Hummelstown	837	818	19	821	16	803	4	615	4
East Hanover	1723	1712	11	1712	11	1698	12	1650	8
Halifax	1905	1883	22	1892	13	1398	9	1291	4
Halifax	568	555	13	568	.....	466	7	421	15
Harrisburg (j)	23104	20309	2795	20817	2287	12084	1321	6924	910
1st ward	2629	1844	785	2547	82	2364	168	.....	.....
2d ward	1760	1531	229	1657	103	2334	274	.....	.....
3d ward	2918	2639	279	2688	230	2616	199	.....	.....
4th ward	3300	3076	224	3041	259	2863	511	.....	.....
5th ward	2183	1990	193	2164	19	733	17	.....	.....
6th ward	3331	2919	412	2757	574	1174	152	.....	.....
7th ward	2277	2061	216	2194	83	.....	.....	.....	.....
8th ward	2810	2480	330	1989	821	.....	.....	.....	.....
9th ward	1896	1769	127	1780	116	.....	.....	.....	.....
Jackson	1036	1033	3	1036	.....	1111	12	919	1
Jefferson	843	835	8	843	.....	863	.....	710	.....
Londonderry	1935	1854	81	1852	83	1721	19	1562	.....
Lower Paxton	1623	1602	21	1617	6	1574	8	1569	4
Lower Swatara	1290	1275	15	1258	32	1098	29	1028	22
Highspire	612	601	11	597	15	.....	.....	285	6
Middletown, (boro') (k)	2980	2880	100	2810	170	2240	152	874	26
Lykens	1246	1235	11	1245	1	1269	.....	1233	15
Gratz, (borough)	386	382	4	372	14	303	10	.....	.....
Matamoras	143	.....	.....	.....	.....	.....	.....	123	.....
Middle Paxton	1317	1298	19	1288	29	1215	37	1187	17
Dauphin, (borough)	739	727	12	733	6	669	11	649	1
Mifflin	614	614	.....	614	.....	1430	.....	1302	.....
Berrysburg, (borough)	451	447	4	451	.....	.....	.....	.....	.....
Uniontown, (borough)	299	298	1	299	.....	.....	.....	.....	.....
Portsmouth (k)	.....	.....	.....	.....	.....	.....	.....	744	138
Reed	353	353	.....	352	1	433	1	408	.....
Rush	105	101	4	105	.....	111	.....	314	11
South Hanover	1196	1183	13	1196	.....	1065	.....	736	.....
Susquehanna	2264	2049	215	2189	75	1975	7	1523	12
Rockville	259	253	6	258	1	.....	.....	.....	.....
Upper Paxton	1371	1360	11	1370	1	1280	3	1690	.....
Millersburg, (borough)	1518	1497	21	1503	15	960	1	.....	.....
Upper Swatara (l)	1991	1775	216	1799	192	1772	58	1181	58
Baldwin	477	327	150	457	20	.....	.....	.....	.....
Church Hill	159	157	2	159	.....	.....	.....	.....	.....
Washington	1255	1250	5	1255	.....	912	2	889	.....
West Hanover	1044	1031	13	1042	2	939	4	893	4
Wiconisco (m)	2993	2319	674	2988	5	2522	.....	1314	2
Williams (m)	1451	1080	371	1451	.....	.....	.....	.....	.....
DELAWARE.									
Aston	1845	1536	309	1776	69	1610	61	1518	40
Bethel	554	519	35	543	11	503	8	415	11
Birmingham	765	649	116	663	102	562	59	496	70
Chester (o)	1452	1121	331	1355	97	1966	60	1496	57
Chester (q)	9485	7492	1993	8773	712	4214	417	1405	262
Middle ward	2395	2075	320	1919	476	1519	360	.....	.....
North ward	3609	2653	956	3544	65	1624	25	.....	.....
South ward	3481	2763	718	3310	171	1071	32	.....	.....
South Chester, (borough)	1242	1004	238	956	286	.....	.....	.....	.....
Upland, (borough)	1341	905	436	1332	9	.....	.....	.....	.....
Concord	1293	1180	113	1121	172	1113	116	895	154
Darby	995	862	133	855	140	604	113	1146	164
Darby, (borough)	1205	978	227	1084	121	733	47	.....	.....
Edgemont	678	647	31	651	27	623	24	605	18
Haverford	1338	1038	300	1309	29	1322	28	1378	21
Lower Chichester	1129	1020	109	1054	75	934	57	393	29
Marcus Hook, (borough)	.....	.....	.....	.....	.....	.....	.....	472	20
Marple	858	807	51	823	35	876	40	820	56
Middletown	2578	2123	455	2373	205	753	147	1868	104
Nether Providence	1448	1091	357	1405	43	1470	27	1461	33
Newtown	748	704	44	702	46	806	24	781	42
Radnor	1431	1132	299	1384	47	1210	20	1319	15
Ridley	1142	914	228	1104	38	1288	36	1327	63
Springfield	1267	1126	141	1228	39	1085	24	971	62
Thornbury	990	878	112	869	121	948	69	751	125
Tinicum	147	116	31	126	21	157	36	156	22
Upper Chichester	539	498	41	494	45	527	28	505	26
Upper Darby	3130	2501	629	3058	72	2528	43	1948	96
Upper Providence	758	612	146	682	76	784	100	238	50
Media, (borough)	1045	921	124	939	106	2332	65	258	27

(a) In 1850 Steuben from Athens.
(b) In 1851 Cambridge from Venango.
(c) In 1869 East Fairfield from Fairfield.
(d) Exclusive of city of Meadville.
(e) Also 1 Indian.
(f) In 1863 West Shenango from South Shenango.
(g) In 1868 Union from Greenwood, Fairfield, and Vernon.
(h) In 1859 Penn from Dickinson.
(i) In 1859 Middlesex from North Middleton.
(j) In 1850 was a borough.
(k) In 1851 Portsmouth merged in Middletown borough.
(l) Exclusive of city of Harrisburg.
(m) In 1869 Williams from Wiconisco.
(n) Exclusive of city of Titusville.
(o) Exclusive of city of Chester.
(p) In 1853 from Montour County.
(q) In 1866 incorporated.

TABLE III.—STATE OF PENNSYLVANIA—Continued.

COUNTIES.	1870					1860		1850	
	Total.	Native.	Foreign.	White.	Colored.	White.	Colored.	White.	Colored.
ELK.									
Bennezette	902	553	349	902	.....	277	.....	239	1
Benzinger	1630	924	706	1630	.....	1247	.....	1268	.....
St. Mary's, (borough)	1084	728	356	1082	2	691	1	.....	.....
Fox	1188	896	292	1188	.....	1333	.....	764	.....
Gibson, (a)	.....	.....	.....	.....	.....	589	.....	332	.....
Highland	98	86	12	98	.....	29	.....	33	.....
Horton (b)	631	570	61	631	.....	.....	.....	.....	.....
Jay	534	475	59	534	.....	391	1	326	1
Jones	1091	681	410	1031	60	383	.....	235	.....
Millstone (c)	173	166	7	173	.....	.....	.....	.....	.....
Ridgway	800	635	165	798	2	577	2	241	.....
Spring Creek	357	340	17	357	.....	387	7	91	.....
ERIE.									
Amity	924	901	23	924	.....	1002	.....	739	.....
Concord (d)	1436	1303	133	1425	11	1239	6	873	9
Conneaut	1538	1489	49	1533	5	2118	.....	1942	.....
Albion, (borough)	452	418	34	452	.....	.....	.....	.....	.....
Corry (d)	6809	5080	1729	6726	83	.....	.....	.....	.....
1st ward	3559	2665	894	3490	69	.....	.....	.....	.....
2d ward	3250	2415	835	3236	14	.....	.....	.....	.....
Elk Creek	1462	1346	116	1462	.....	1587	.....	1535	.....
Erie	19646	12718	6928	19446	200	9318	101	5766	92
East ward	.....	.....	.....	.....	.....	4789	17	2873	64
West ward	.....	.....	.....	.....	.....	4529	84	2893	28
1st ward	3364	2158	1206	3297	67	.....	.....	.....	.....
2d ward	5031	3164	1867	5017	14	.....	.....	.....	.....
3d ward	3730	2598	1132	3717	13	.....	.....	.....	.....
4th ward	4526	3035	1491	4421	105	.....	.....	.....	.....
5th ward	1497	844	653	1496	1	.....	.....	.....	.....
6th ward	1498	919	579	1498	.....	.....	.....	.....	.....
Fairview	1674	1367	307	1671	3	2131	.....	1760	.....
Fairview, (borough)	480	402	78	480	.....	.....	.....	.....	.....
Franklin	994	926	68	994	.....	979	.....	687	.....
Girard	2018	1819	199	2015	3	2453	.....	2443	.....
Girard, (borough)	704	614	90	700	4	616	.....	396	4
Lockport, (borough)	405	398	7	405	.....	.....	.....	.....	.....
Green (e)	1395	1074	321	1391	4	1435	2	1536	6
Greenfield	1039	946	93	1039	.....	872	.....	731	.....
Harbor Creek	1974	1682	292	1951	23	2010	13	2070	14
Le Bœuf	1748	1660	88	1742	6	1487	.....	990	.....
McKean (e)	1426	1154	272	1426	.....	1599	.....	1916	.....
Middleborough	126	105	21	126	.....	.....	.....	.....	.....
Mill Creek (h)	2744	2080	664	2726	18	5046	24	3042	22
Northeast	2213	1805	408	2207	6	1848	6	2379	.....
Northeast, (borough)	900	816	84	898	2	566	.....	387	.....
Springfield	1742	1665	77	1740	2	1951	.....	1946	.....
Summit (e)	1047	802	245	1047	.....	1038	.....	.....	.....
Union	1334	1209	125	1332	2	1937	12	1076	.....
Union, (borough)	1500	1226	274	1495	5	.....	.....	.....	.....
Venango	1370	1307	63	1370	.....	1287	.....	1019	.....
Wattsburg, (borough)	286	277	9	284	2	329	.....	227	.....
Washington	1943	1816	127	1943	.....	1942	.....	1706	.....
Edinboro, (borough)	801	765	36	801	.....	470	4	264	.....
Waterford (e)	1884	1669	215	1879	5	1920	6	1544	1
Waterford, (borough)	790	723	67	785	5	785	7	497	1
Wayne (d)	1295	1242	53	1295	.....	1286	.....	1192	.....
FAYETTE.									
Brownsville (f)	286	273	13	257	29	314	30	.....	.....
Brownsville, (borough)	1749	1599	150	1573	176	1802	132	2202	167
Bullskin	1657	1635	22	1656	1	1523	.....	1419	9
Connellsville	1163	990	173	1156	7	489	1	1500	53
Connellsville, (borough)	1292	1206	86	1273	19	972	24	.....	.....
Dunbar	2972	2736	236	2911	61	2110	114	2065	91
New Haven, (borough)	333	326	7	287	46	.....	.....	.....	.....
Franklin	1299	1293	6	1268	31	1409	9	1414	18
Georges	2544	2523	21	2532	12	2632	24	2512	24
German	1911	1908	3	1909	2	2010	36	1854	40
Henry Clay	951	936	15	951	.....	1070	7	1110	7
Jefferson	1381	1344	37	1329	52	1454	56	1356	79
Luzerne	1807	1772	35	1626	181	1706	190	1680	189
Bridgeport, (borough)	1199	1154	45	961	238	1082	194	1091	201
Menallen	1376	1359	17	1342	34	1354	58	1318	93
Nicholson	1359	1356	3	1304	55	1267	56	1294	59
North Union (g)	1683	1660	23	1613	70	1619	130	.....	.....
Perry	1445	1430	15	1417	28	1378	36	1245	27
Redstone (f)	1152	1121	31	1099	53	1102	53	1258	29
Salt Lick	1209	1199	10	1208	1	989	.....	879	.....
South Union (g)	860	851	9	832	28	911	67	.....	.....
Uniontown, (borough)	2503	2416	87	2239	263	.....	.....	2101	232
East ward	1169	1111	58	997	172	.....	.....	.....	.....
West ward	1334	1305	29	1242	91	.....	.....	.....	.....
Springfield	1629	1554	75	1628	1	1376	.....	1080	.....
Spring Hill	1644	1630	14	1634	10	1657	30	1673	12
Stewart	1266	1095	171	1261	5	995	.....	338	.....
Tyrone	2276	2222	54	2271	5	1455	30	1415	4
Union (g)	.....	.....	.....	.....	.....	1765	242	2599	274
FAYETTE—Cont'd.									
Washington	1065	959	106	1018	47	1494	12	1243	33
Bellevernon (borough)	906	880	26	887	19	.....	.....	.....	.....
Fayette City, (borough)	889	844	45	879	10	820	.....	970	2
Wharton	1478	1397	81	1459	19	1605	18	1827	26
FOREST.									
Barnett	504	485	19	504	.....	614	.....	.....	.....
Green (j)	226	176	50	225	1	.....	.....	.....	.....
Harmony (k)	1226	1040	186	1225	1	.....	.....	.....	.....
Hickory (l)	513	489	24	508	5	.....	.....	.....	.....
Howe (m)	78	47	31	78	.....	.....	.....	.....	.....
Jenks (o)	118	108	10	118	.....	149	.....	.....	.....
Kingsley (n)	575	520	55	575	.....	.....	.....	.....	.....
Millstone (c)	.....	.....	.....	.....	.....	85	.....	.....	.....
Tionesta (j)(l)(m)(o)	450	391	59	450	.....	50	.....	.....	.....
Tionesta, (borough)	320	304	16	320	.....	.....	.....	.....	.....
FRANKLIN.									
Antrim	3762	3657	105	3629	133	3268	132	2871	134
Greencastle, (borough)	1650	1616	34	1502	148	1318	81	1026	99
Fannet	2146	2138	8	2118	28	2181	41	1970	.....
Greene	3357	3304	53	3209	148	3332	111	3044	110
Guilford	3097	3015	82	2960	137	3020	79	3273	198
Chambersburg, (boro')	6308	5793	515	5441	867	4731	524	3089	246
North ward	2975	2749	226	2805	170	2387	84	.....	.....
South ward	3333	3044	289	2636	697	2344	440	.....	.....
Hamilton	1630	1597	33	1518	112	1506	23	1815	109
Letterkeny	2178	2155	23	2164	14	2074	13	2046	2
Lurgan	1326	1320	6	1320	6	1671	1	1228	.....
Metal	1419	1387	32	1400	19	1227	8	1193	28
Montgomery	3611	3566	45	3261	350	2958	331	2788	447
Mercersburg, (borough)	971	938	33	862	109	808	89	984	195
Peters	2603	2546	57	2457	146	2299	118	2126	184
Loudon	315	308	7	313	2	309	2	.....	.....
Quincy	3127	3047	80	3039	88	2634	51	2796	40
Southampton	1963	1949	14	1860	103	1428	126	1758	37
Orrstown	305	.....	.....	.....	.....	356	.....	.....	.....
St. Thomas	1902	1880	22	1886	16	1782	6	1912	45
St. Thomas	389	385	4	389	.....	.....	.....	.....	.....
Warren	606	600	6	606	.....	730	6	611	5
Washington	2364	2321	43	2337	27	2139	47	2428	48
Waynesboro, (borough)	1345	1314	31	1334	11	1221	12	998	21
FULTON.									
Ayr	1247	1211	36	1196	51	1095	59	1023	32
Belfast	856	855	1	856	.....	822	.....	763	1
Bethel (p)	861	839	22	828	33	1523	12	1125	12
Brush Creek	876	862	14	870	6	478	2	372	3
Dublin	879	851	28	865	14	865	4	686	.....
Licking Creek	925	916	9	925	.....	1028	.....	942	11
Taylor	868	865	3	866	2	792	1	510	1
Thompson	649	641	8	641	8	692	5	661	11
Todd	634	589	45	605	29	558	12	508	6
McConnellsburg, (boro')	552	536	16	545	7	550	6	464	13
Union (p)	424	363	61	424	.....	.....	.....	.....	.....
Wells	589	587	2	588	1	627	.....	420	.....
GREENE.									
Aleppo (q)(r)	1382	1373	9	1361	21	1187	11	1160	16
Centre	1777	1773	4	1723	54	1751	86	1664	69
Cumberland	1768	1751	17	1739	29	1719	21	2111	32
Carmichael's, (borough)	491	489	2	490	1	440	.....	.....	.....
Dunkard	1520	1520	.....	1516	4	1445	10	1363	32
Franklin	1500	1494	6	1453	47	1329	47	1508	83
Gilmore (r)	703	702	1	701	2	612	26	.....	.....
Green	739	734	5	739	.....	718	10	655	12
Jackson (r)	964	962	2	925	39	957	61	1196	56
Jefferson	1322	1307	15	1317	5	1266	11	1361	17
Marion	1349	1318	31	1267	82	1004	50	829	23
Waynesburg, (borough)	1272	.....	.....	.....	.....	.....	.....	.....	.....
Monongahela	1424	1420	4	1373	51	1169	28	1123	30
Morgan	1101	1095	6	1099	2	1207	.....	1157	.....
Morris	1296	1287	9	1295	1	1415	.....	1250	.....
Perry	1292	1291	1	1249	43	955	61	1063	27
Rich Hill	2470	2454	16	2447	23	2463	22	2120	15
Spring Hill (q)	1484	1468	16	1431	53	1094	49	.....	.....
Washington	765	761	4	765	.....	757	.....	908	6
Wayne	1563	1563	.....	1527	36	1417	26	1203	55
Whitely	977	973	4	957	20	912	7	989	3
HUNTINGDON.									
Barree	1237	1211	26	1237	.....	1290	.....	1269	2
Brady	904	894	10	904	.....	916	11	1016	4
Carbon (s)	2233	1508	725	2231	2	1511	1	.....	.....

(a) In 1860 to Cameron County.
(b) In 1868 Horton from Clearfield County.
(c) In 1869 Millstone from Forest County to Elk County.
(d) In 1866 city of Corry from Concord and Wayne.
(e) In 1853 Summit from Green, McKean, and Waterford.
(f) In 1850 Brownsville from Redstone.
(g) In 1851 Union to North Union and South Union.
(h) Exclusive of city of Erie.
(i) Also 1 Chinese.
(j) In 1870 Green from Tionesta.
(k) In 1866 Harmony from Venango County.
(l) In 1860 Hickory from Tionesta.
(m) In 1867 Howe from Tionesta.
(n) In 1867 Kingsley from Venango County.
(o) In 1856 Jenks and Tionesta from Jefferson County.
(p) In 1865 Union from Bethel.
(q) In 1860 Spring Hill from Aleppo.
(r) In 1856 Gilmore from Aleppo and Jackson.
(s) In 1859 Carbon from Todd.

TABLE III.—STATE OF PENNSYLVANIA—Continued.

COUNTIES.	1870					1860		1850	
	Total.	Native.	Foreign.	White.	Colored.	White.	Colored.	White.	Colored.
HUNTINGDON—Cont'd.									
Broad Top City	327	258	69	326	1				
Coal Mont	189	165	24	189					
Cass	599	596	3	583	16	567	15	709	5
Cassville, (borough)	416	413	3	416		265	1		
Clay	818	808	10	811	7	1029	1	682	13
Three Springs, (borough)	189	183	6	189					
Cromwell	1380	1361	19	1379	1	1108		1288	9
Orbisonia	177	173	4	177		188			
Dublin	984	968	16	975	9	875	7	897	11
Franklin	1355	1319	36	1347	8	1551		1386	15
Henderson (a)	661	624	37	661		561	13	2145	144
Hopewell (b)	412	404	8	412		1005		787	1
Jackson	1662	1635	27	1662		1741	1	1431	
Juniata (c)	393	371	22	393		455			
Lincoln (b)	532	522	10	532					
Morris	688	664	24	687	1	792	7	783	4
Oneida (a)	386	359	27	384	2	362			
Huntingdon, (borough)	3034	2787	247	2865	169	1739	151	1343	127
Penn	1143	1098	45	1139	4	969		839	
Porter	1253	1241	12	1212	41	1115	29	1012	38
Alexandria, (borough)	556	532	24	555	1	532	2	596	5
Shirley	1633	1603	30	1623	10	1643	14	1596	19
Mount Union, (borough)	535	511	24	535					
Shirleysburg, (borough)	329	311	18	329		351	3	360	1
Springfield	738	736	2	738		686	2	592	1
Tell	1024	1012	12	1024		1009		983	
Todd (d)	781	760	21	771	10	804	4	1208	14
Union	789	783	6	789		896	1	631	
Mapleton, (borough)	389	381	8	389					
Walker (e)	978	930	48	962	16	805	26	1083	25
Warrior's Mark	1209	1176	33	1209		1341		1185	3
Birmingham, (borough)	263	254	9	261	2	220	1	263	3
West (a)	1367	1335	32	1367		1338		1447	17
Petersburg, (borough)	381	368	13	381		334		263	1
INDIANA.									
Armstrong	1435	1395	40	1435		1388	1	1185	
Shelocta	113	107	6	113		137			
Banks (e)	747	678	69	747					
Black Lick (f)	1016	1007	9	1014	2	1130		1975	68
Brush Valley	1606	1590	16	1604	2	1730	3	1475	6
Mechanicsburg	204	200	4	204		189			
Buffington (g)	877	852	25	877					
Burrell (f)	1374	1296	78	1318	56	1202	49		
Blairsville, (borough)	1054	975	79	1035	19	981	28	1109	26
Canoe (e)	998	922	76	998		1470		888	
Centre	1555	1510	45	1555		1397		1190	3
Cherry Hill (h)	1976	1912	64	1976		1758			
Conemaugh	1493	1474	19	1460	33	1668	33	1708	40
Saltsburg, (borough)	659	636	23	654	5	576	16	612	11
East Mahoning	1139	1114	25	1139		1209		869	
Marion, (borough)	310	308	2	310					
East Wheatfield (i)	1104	1072	32	1103	1	1115	5		
Armagh	177	170	7	177		189	1	151	1
Grant (j)	999	977	22	999					
Green (h)	2160	2101	59	2158	2	1723		2273	8
Taylorsville	169	166	3	169		120			
Montgomery (j)	932	909	23	932		1423		751	
Cherrytree, (borough)	360	345	15	358	2	262			
North Mahoning	1263	1159	104	1262	1	1175		833	7
Pine (g)	921	862	59	921		1788		1367	
Rayne	1735	1639	96	1735		1595		1183	1
South Mahoning	1131	1127	4	1131		1167		1138	
Washington	1466	1431	35	1466		1300	1	1111	
West Mahoning	1131	1107	24	1131		1175		1030	
Smicksburg	143	140	3	143		134			
West Wheatfield (i)	1318	1259	59	1318		1408			
Wheatfield (i)								2510	29
White	2124	1975	149	2098	26	1733	16	1282	6
Indiana, (borough)	1605	1488	117	1574	31	1298	33	934	29
Young	1650	1615	35	1644	6	1630		1493	20
Jacksonville	141	139	2	141		130			
JEFFERSON.									
Barnett	223	222	1	223		302	1	579	
Beaver	1094	1076	18	1063	31	867	7	662	
Bell (k)	785	732	53	785		792			
Clover	868	843	25	868		901	9	737	
Eldred	832	796	36	832		814	12	483	9
Gaskill (l)	478	460	18	478		320		603	
Heath	247	223	24	247		214		203	
Henderson (l)	884	803	81	884		627			
Big Run	206	200	6	206					
Jenks (m)								87	1

(a) Since 1850 Oneida from Henderson and West
(b) In 1867 Lincoln from Hopewell.
(c) In 1857 Juniata from Walker.
(d) In 1859 Carbon from Todd.
(e) In 1867 Banks from Canoe.
(f) In 1854 Burrell from Black Lick.
(g) In 1867 Buffington from Pine.
(h) In 1852 Cherry Hill from Green.
(i) In 1864 Wheatfield to East Wheatfield and West Wheatfield.
(j) In 1866 Grant from Montgomery.
(k) In 1857 Bell and McCalmont from Young.
(l) In 1857 Henderson from Gaskill.
(m) In 1856 Jenks and Tionesta to Forest County.
(n) In 1853 Knox from Pine Creek.

COUNTIES.	1870					1860		1850	
	Total.	Native.	Foreign.	White.	Colored.	White.	Colored.	White.	Colored.
JEFFERSON—Cont'd.									
Knox (n)	863	856	7	863		637			
McCalmont (k)	483	441	42	483		454			
Oliver (o)	1117	1104	13	1111	6	977			
Perry (o)	1222	1198	24	1222		1073		1729	9
Pine Creek (n)	941	918	23	941		729		765	13
Polk (p)	256	248	8	256		244			
Porter	525	513	12	525		516		728	
Ringgold	1006	1000	6	990	16	894	15	638	27
Rose	1058	1016	42	1058		809	19	546	13
Brookville, (borough)	1942	1780	162	1927	15	1345	15	748	15
Snyder	792	683	109	792		596	1	306	
Tionesta (m)								102	4
Union	595	558	37	595		532		597	
Corsica, (borough)	372	369	3	372		240			
Warsaw (p)	1122	1071	51	1122		932	1	867	3
Washington	1124	961	163	1124		1079		646	
Winslow	1320	1279	41	1320		1096		507	
Young (k)	954	902	52	954		775	1	1635	
Clayville	189	184	5	189					
Punxatawney, (borough)	553	514	39	553		415		250	
JUNIATA.									
Beale	1039	1035	4	1006	33	943	30	734	10
Delaware	1079	1064	15	1074	5	1524	33	890	
Thompsontown, (boro')	280	280		280				232	
Fayette	2051	2044	7	2049	2	1971	35	1541	9
Fermanagh	993	984	9	980	13	1053	48	839	48
Mifflinton, (borough)	857	845	12	841	16	756	11	483	2
Greenwood (q)	744	719	25	744		635		1648	3
Richfield	131	131		131				130	
Lack	1290	1252	38	1290		1339	1	1146	
Milford	1158	1140	18	1129	29	1083	19	1081	14
Patterson, (borough)	659	633	26	658	1	540	4		
Perrysville, (borough)	559	557	2	552	7	505	13	265	13
Monroe (q)	1078	1062	16	1078		1021			
Spruce Hill (r)	899	895	4	874	25	855	22		
Susquehanna (q)	890	881	9	890		820			
Turbett (r)	714	711	3	703	11	701	2	1308	1
Tuscarora	1492	1470	22	1491	1	1296	7	1170	5
Walker	1608	1603	5	1525	83	1683	36	1471	22
Mexico	102	99	3	94	8			195	16
LANCASTER.									
Bart (s)	1432	1360	72	1369	63	1405	127	2237	100
Blue Ball (t)								1989	20
Brecknock	1600	1572	28	1596	4	1484	4	1234	32
Caernarvon	1566	1528	38	1550	16	1565	27	1538	13
Clay (u)	1440	1427	13	1440		1438			
Colerain	1655	1596	59	1526	129	1570	170	1499	103
Columbia	6461	5495	966	5904	557	4359	648	3267	873
1st ward	1754	1574	180	1710	44				
2d ward	2514	2183	331	2144	370				
3d ward	2193	1738	455	2050	143				
Conestoga (v)	2079	2000	79	1987	92	3021	146	3483	133
Safe Harbor						885	35	868	25
Coney	1984	1940	44	1973	11	1873	4	1532	6
Bainbridge	762	746	16	760	2			503	
Drumore	3061	3006	55	2821	240	2810	288	2515	311
Earl (w)	2975	2941	34	2974	1	2869	7	2675	27
New Holland	778	769	9	777	1			1000	3
East Cocalico	1992	1971	21	1992		1893		2117	
Adamstown, (borough)	431	429	2	431		432			
East Donegal	3254	3069	185	3143	111	2757	86	2555	76
Marietta, (borough)	2397	2137	260	2252	145	2040	146	1889	210
Maytown	613	604	9	613		660		632	2
East Earl (t) (w)	2310	2285	25	2290	20	2286	17		
East Hempfield	2602	2503	99	2592	10	2604	9	2257	9
East Lampeter	2263	2174	89	2260	3	2169	36	1957	23
Eden (s)	1075	1034	41	1020	55	982	90		
Elizabeth (u)	955	947	8	949	6	979	26	2303	6
Ephrata	2695	2661	34	2694	1	2437		1972	7
Fulton	1888	1851	37	1648	240	1753	273	1520	277
Lancaster (y)	1062	913	149	1047	15	895	29	789	22
Lancaster	20233	16858	3375	19970	263	17307	296	12127	242
1st ward	2106	1879	227	2101	5			x3038	17
2d ward	2420	2110	310	2400	20			x4146	71
3d ward	2342	2028	314	2289	53			x2718	110
4th ward	2331	1993	338	2304	27			x2225	44
5th ward	1393	1159	234	1392	1				
6th ward	2210	1949	261	2174	36				
7th ward	2400	1821	579	2292	108				
8th ward	2821	1962	859	2821					
9th ward	2210	1957	253	2197	13				
Leacock	1906	1896	10	1891	15	2001	50	1878	65

(o) In 1851 Oliver from Perry.
(p) In 1852 Polk from Warsaw.
(q) In 1858 Susquehanna and Monroe from Greenwood.
(r) In 1854 Spruce Hill from Turbett.
(s) In 1855 Eden from Bart.
(t) Since 1850 name changed from Blue Ball to East Earl.
(u) In 1854 Clay from Elizabeth.
(v) In 1853 Pequea from Conestoga.
(w) In 1852 part of East Earl from Earl.
(x) At the census of 1850 these were respectively Northeast, Northwest, Southeast, and Southwest wards. There is no such territorial identity between them and the existing wards as to afford any valuable comparison of population.
(y) Exclusive of city of Lancaster.

TABLE III.—STATE OF PENNSYLVANIA—Continued.

COUNTIES.	1870					1860		1850	
	Total.	Native.	Foreign.	White.	Colored.	White.	Colored.	White.	Colored.
LANCASTER—Cont'd.									
Little Britain	1586	1547	39	1470	116	1640	182	1564	230
Manheim	2603	2460	143	2594	[illegible]	2509	1	2087	.....
Manor	4371	4251	120	4350	21	4585	34	3782	45
Millersville	1180	1129	51	1171	9	945	2	490	8
Washington, (borough)	673	657	16	664	[illegible]	622	17	568	14
Martic (a)	1926	1879	47	1839	87	1701	79	2959	140
Mount Joy	2037	1996	41	2034	3	2141	9	2523	3
Elizabethtown, (boro'gh)	858	812	46	858	.....	693	7	.....	.....
Mount Joy, (borough)	1896	1836	60	1842	54	1677	52	.....	.....
Paradise	2193	2164	29	2133	60	1989	92	1763	65
Penn	1972	1934	38	1971	1	1771	.....	1892	17
Pequea (c)	1276	1258	18	1271	5	1168	.....	.....	.....
Providence (a)	1906	1856	50	1849	57	1766	44	.....	.....
Rapho	3483	3413	70	3472	11	3327	1	3149	11
Manheim, (borough)	1122	1086	36	1121	1	856	.....	778	.....
Sadsbury	1617	1565	52	1471	146	1554	185	1381	148
Salisbury	3710	3655	55	3491	219	3704	233	3403	243
Springville	.....	.....	.....	.....	.....	175	37	.....	.....
Strasburg	1864	1790	74	1863	1	1858	.....	1722	2
Strasburg, (borough)	1008	979	29	1003	5	921	.....	868	12
Upper Leacock	1961	1907	54	1954	7	2080	11	1871	15
Warwick	3345	3262	83	3333	12	3053	3	2244	8
West Cocalico	2140	2127	13	2139	1	2057	.....	1966	.....
West Donegal	1136	1081	55	1135	1	1180	.....	1381	1
Newville	133	113	20	133	.....	183	.....	.....	.....
West Earl	1893	1868	25	1891	2	1900	.....	1671	1
West Hempfield (o)	3688	3108	580	3656	32	3403	30	2680	44
Mountville	430	415	15	430	.....	325	.....	.....	.....
West Lampeter	1760	1712	48	1756	4	1771	.....	1605	.....
LAWRENCE.									
Big Beaver	1406	1223	183	1400	6	975	.....	645	13
Hickory (d)	915	861	54	915	.....	954	.....	.....	.....
Little Beaver	1072	954	118	1071	1	1104	.....	960	.....
Mahoning	1598	1477	121	1598	.....	1430	.....	1826	15
Neshannock (d)	1132	964	168	1131	1	1009	.....	3017	28
New Castle, (borough)	6164	5252	912	6067	97	1804	78	1563	51
1st ward (g)	3538	2937	601	3528	10	.....	.....	.....	.....
2d ward	2626	2315	311	2539	87	.....	.....	.....	.....
New Bedford (e)	.....	.....	.....	.....	.....	235	.....	.....	.....
North Beaver	1983	1899	84	1982	1	2007	2	2402	2
North Slippery Rock (f)	.....	.....	.....	.....	.....	.....	.....	2254	.....
Perry	806	763	43	806	.....	709	7	527	1
Plain Grove (f)	775	756	19	775	.....	765	.....	.....	.....
Pollock (g)	.....	.....	.....	.....	.....	2094	2	.....	.....
Pulaski (e)	1563	1472	91	1557	6	1270	.....	1721	.....
Scott (f)	902	871	31	902	.....	914	.....	.....	.....
Shenango	1748	1660	88	1748	.....	1416	.....	2464	12
Slippery Rock (h)	1778	1749	29	1778	.....	1450	.....	.....	.....
South Slippery Rock (h)	.....	.....	.....	.....	.....	.....	.....	1344	.....
Taylor	736	679	57	736	.....	547	5	.....	.....
Union	1434	1217	217	1430	4	920	.....	.....	.....
Washington (f)	612	573	39	612	.....	562	.....	.....	.....
Wayne	1040	987	53	1040	.....	988	.....	756	.....
Wilmington	1634	1589	45	1633	1	1744	8	1468	10
LEBANON.									
Bethel	2272	2262	10	2271	1	2186	11	1892	2
Fredericksburg	480	475	5	479	1	459	.....	397	.....
Cold Spring (i)	80	73	7	80	.....	141	.....	.....	.....
Cornwall (j)	2008	1912	96	2001	7	1846	17	.....	.....
East Hanover (i)	1737	1730	7	1724	13	1798	8	1771	44
Heidelberg	2256	2242	14	2256	.....	2327	.....	2082	1
Shaefferstown	636	634	2	636	.....	622	.....	616	.....
Jackson	3437	3421	16	3437	.....	3333	2	2853	4
Myerstown	1323	1314	9	1323	.....	1034	1	877	.....
Londonderry	2212	2184	28	2200	12	2096	.....	1849	.....
Palmyra	.....	.....	.....	.....	.....	335	.....	286	.....
Mill Creek	1926	1916	10	1926	.....	1479	1	1292	.....
Newmanstown	250	.....	.....	.....	.....	237	1	233	.....
North Annville	1910	1894	16	1907	3	1942	2	2114	5
Millerstown	.....	.....	.....	.....	.....	.....	.....	798	.....
North Lebanon	2263	2188	75	2260	3	3181	10	2408	.....
Lebanon, (borough)	6727	6355	372	6713	14	4428	21	2175	9
1st ward	1359	1278	81	1356	3	.....	.....	.....	.....
2d ward	1159	1120	39	1152	7	.....	.....	.....	.....
3d ward	872	820	52	870	2	.....	.....	.....	.....
4th ward	1217	1169	48	1216	1	.....	.....	.....	.....
5th ward	1113	1026	87	1112	1	.....	.....	.....	.....
6th ward	1007	942	65	1007	.....	.....	.....	.....	.....
South Annville	1856	1833	23	1854	2	1594	1	887	.....
South Lebanon (j)	1783	1727	56	1781	2	1759	7	3233	17
Swatara	2015	1999	16	2012	3	2080	2	1841	[illegible]
Union (i)	1614	1605	9	1600	14	1588	1	1588	2
LEHIGH.									
Allentown	13884	11853	2031	13880	4	8013	12	3763	16

COUNTIES.	1870					1860		1850	
	Total.	Native.	Foreign.	White.	Colored.	White.	Colored.	White.	Colored.
LEHIGH—Cont'd.									
1st ward (l)	1814	1523	291	1814	.....	1559	7	.....	.....
2d ward	2000	1888	112	1999	1	1646	.....	.....	.....
3d ward	1595	1476	119	1595	.....	1334	.....	.....	.....
4th ward	3139	2946	193	3138	1	1623	1	.....	.....
5th ward	3041	2716	325	3039	2	1851	4	.....	.....
6th ward (l)	2295	1304	991	2295	.....	.....	.....	.....	.....
East Allentown	.....	.....	.....	.....	.....	.....	.....	564	.....
Hanover	2804	2549	255	2803	1	2047	14	2373	2
Catasaqua, (borough)	2853	2003	850	2841	12	1924	[illegible]	.....	.....
Heidelberg	1441	1427	14	1441	.....	1469	.....	1385	.....
Lower Macungie	3662	3512	150	3659	3	2947	2	2353	.....
Millerstown	486	478	8	486	.....	281	.....	.....	.....
Lower Milford (k)	1505	1500	5	1505	.....	1653	.....	.....	.....
Low Hill	997	993	4	996	1	1034	.....	1021	.....
Lynn	2375	2314	61	2375	.....	2321	.....	1997	.....
Northampton (l)	.....	.....	.....	.....	.....	.....	.....	332	.....
North Whitehall (m)	4170	3763	407	4169	1	4151	1	2955	.....
Coplay	728	577	151	728	.....	.....	.....	.....	.....
Salisbury	2860	2594	266	2849	11	2210	6	1876	8
Emaus	477	457	20	477	.....	381	.....	.....	.....
South Whitehall (b)(m)	2748	2520	228	2746	2	4076	9	2913	.....
Upper Macungie	3061	2943	118	3061	.....	2646	1	2033	2
Upper Milford (k)	2015	1987	28	2015	.....	2027	2	3257	2
Upper Saucon	3487	3082	405	3482	5	2943	.....	2354	18
Washington	2464	2137	327	2464	.....	2412	2	1493	.....
Slatington, (borough)	1508	1199	309	1508	.....	.....	.....	.....	.....
Weissenburg	1644	1637	7	1644	.....	1823	.....	1762	.....
Whitehall (m)	3318	2597	721	3318	.....	.....	.....	.....	.....
LUZERNE.									
Abington	2362	2210	152	2306	56	2251	46	2848	38
Waverly, (borough)	353	331	22	333	20	329	25	.....	.....
Bear Creek	135	125	10	135	.....	271	4	.....	.....
Benton	1055	1042	13	1055	.....	1143	7	847	2
Black Creek	569	528	41	569	.....	497	.....	425	.....
Blakely	767	447	320	767	.....	3750	1	1703	.....
Archbald, (borough)	2571	1419	1152	2571	.....	.....	.....	.....	.....
Blakely, (borough)	659	562	97	659	.....	.....	.....	.....	.....
Dickson, (borough)	391	239	152	391	.....	.....	.....	.....	.....
Dunmore, (borough)	4311	2454	1857	4311	.....	.....	.....	.....	.....
Gibsonburg, (borough)	1156	525	631	1156	.....	.....	.....	.....	.....
Olyphant, (borough)	2327	1190	1137	2327	.....	.....	.....	.....	.....
Buck	574	496	78	574	.....	723	1	538	1
Butler	1423	1256	167	1423	.....	1081	.....	725	.....
Carbondale (n)	721	476	245	721	.....	5553	22	458	1
Carbondale	6393	4061	2332	6388	5	.....	.....	4922	23
1st ward	2273	.....	.....	.....	.....	.....	.....	.....	.....
2d ward	1175	.....	.....	.....	.....	.....	.....	.....	.....
3d ward	1375	.....	.....	.....	.....	.....	.....	.....	.....
4th ward	1570	.....	.....	.....	.....	.....	.....	.....	.....
Covington	1182	992	190	1181	1	851	.....	649	1
Dallas	985	950	35	985	.....	994	2	903	1
Denison	972	757	215	972	.....	621	1	1501	16
White Haven, (borough)	1321	1101	220	1321	.....	943	.....	.....	.....
Dorrance	646	620	26	646	.....	553	.....	420	.....
Exeter	742	655	87	742	.....	806	.....	833	.....
West Pittston, (bor'gh)	1416	1079	337	1410	6	596	3	.....	.....
Fairmount	1031	1003	28	1031	.....	1190	.....	958	.....
Fell	343	292	51	343	.....	459	1	356	.....
Foster	2999	1693	1306	2999	.....	1201	3	.....	.....
Franklin	644	622	22	644	.....	661	1	642	.....
Greenfield	823	800	23	823	.....	935	.....	869	.....
Hanover	3035	2078	957	3017	18	1620	3	1505	1
Sugar Notch, (borough)	724	368	356	724	.....	.....	.....	.....	.....
Hazle	7110	3946	3164	7110	.....	3831	.....	2077	3
Hazleton, (borough)	4317	2876	1441	4317	.....	1707	.....	.....	.....
East ward	2352	1521	831	2352	.....	.....	.....	.....	.....
West ward	1965	1355	610	1965	.....	.....	.....	.....	.....
Hollenback	1303	1207	96	1303	.....	977	.....	742	.....
Huntington	1847	1831	16	1837	10	1787	1	1747	.....
New Columbus	250	249	1	250	.....	240	.....	.....	.....
Jackson	624	590	34	624	.....	690	.....	592	.....
Jefferson	776	685	91	776	.....	726	.....	414	.....
Jenkins	2505	1362	1143	2504	1	1581	.....	.....	.....
Kingston	2825	2377	448	2818	7	2079	3	2447	7
Kingston, (borough)	1143	973	170	1142	1	638	.....	.....	.....
Lackawanna	5153	2416	2737	5153	.....	1663	.....	389	.....
Lake	597	584	13	597	.....	497	.....	383	.....
Lehman	799	770	29	798	1	695	.....	558	.....
Madison	1530	1387	143	1494	36	1305	.....	579	.....
Moscow	.....	.....	.....	.....	.....	116	.....	.....	.....
Nescopeck	968	958	10	968	.....	864	9	913	7
Newport	1279	921	358	1279	.....	620	.....	867	1
Newton	1057	929	128	1057	.....	916	.....	819	.....
Pittston	4447	2102	2345	4447	.....	2647	.....	4039	10
Pittston, (borough)	6760	3613	3147	6741	19	3667	15	.....	.....
Plains	4018	2068	1950	4011	7	833	9	.....	.....
Plymouth	4669	2949	1720	4669	.....	2388	5	1470	3
Plymouth, (borough)	2684	1686	998	2684	.....	.....	.....	.....	.....

(a) In 1853 Providence from Martic.
(b) Exclusive of city of Allentown.
(c) In 1853 Pequea from Conestoga.
(d) In 1859 Hickory from Neshannock.
(e) In 1860 New Bedford merged in Pulaski.
(f) In 1853 North Slippery Rock to Plain Grove, Scott, and Washington.
(g) In 1868 Pollock became 1st ward of New Castle, (borough.)
(h) Since 1850 name changed from South Slippery Rock to Slippery Rock.
(i) In 1853 Cold Spring from East Hanover and Union.
(j) In 1854 Cornwall from South Lebanon.
(k) In 1855 Lower Milford from Upper Milford.
(l) In 1870 Northampton to 1st and 6th wards of Allentown.
(m) Since 1860 Whitehall from North Whitehall and South Whitehall.
(n) Exclusive of city of Carbondale.

TABLE III.—STATE OF PENNSYLVANIA—Continued.

COUNTIES.	1870					1860		1850	
	Total.	Native.	Foreign.	White.	Colored.	White.	Colored.	White.	Colored.
LUZERNE—Cont'd.									
Providence	.....	.....	.....	.....	.....	4079	11	4463	4
Providence, (borough)	.....	.....	.....	.....	.....	1410	.....	466	.....
Hyde Park, (borough) (a)	.....	.....	.....	.....	.....	3358	.....	.....	.....
Ransom	603	524	79	603	.....	509	.....	797	.....
Ross	990	977	13	990	.....	882	.....	708	1
Salem	1525	1490	35	1510	15	1395	1	1127	3
Shickshinny, (borough)	1045	983	62	1044	1	.....	.....	.....	.....
Scott	1132	1092	40	1127	5	1319	4	1259	9
Scranton (a)	35092	19205	15887	35043	49	9209	14	.....	.....
1st ward	1563	969	594	1559	4	.....	.....	.....	.....
2d ward	2339	1531	808	2339	.....	.....	.....	.....	.....
3d ward	2771	1475	1296	2771	.....	.....	.....	.....	.....
4th ward	4978	2518	2460	4978	.....	.....	.....	.....	.....
5th ward	4646	2235	2411	4644	2	.....	.....	.....	.....
6th ward	2876	1355	1521	2876	.....	.....	.....	.....	.....
7th ward	1482	794	688	1482	.....	.....	.....	.....	.....
8th ward	5238	3628	1610	5196	42	.....	.....	.....	.....
9th ward	1916	1288	628	1915	1	.....	.....	.....	.....
10th ward	808	394	414	808	.....	.....	.....	.....	.....
11th ward	2080	1007	1073	2080	.....	.....	.....	.....	.....
12th ward	4395	2011	2384	4395	.....	.....	.....	.....	.....
Slocum	317	314	3	317	.....	209	.....	.....	.....
Spring Brook	426	317	109	426	.....	291	1	.....	.....
Sugar Loaf	1240	1162	78	1240	.....	1300	3	1022	1
Union	1637	1623	14	1632	5	1629	.....	1307	1
Wilkesbarre	7090	3928	3162	7 03	87	2693	95	2810	118
Wilkesbarre, (borough)	10174	7517	2657	9758	416	4094	159	2602	121
1st ward	3438	2513	925	3230	208	.....	.....	.....	.....
2d ward	2896	2050	846	2861	35	.....	.....	.....	.....
3d ward	3840	2954	886	3667	173	.....	.....	.....	.....
Wright	603	494	109	603	.....	278	.....	.....	.....
LYCOMING.									
Anthony (b)	543	525	18	543	.....	559	.....	1076	.....
Armstrong	1424	1269	155	1421	3	926	.....	421	7
Bastress (c)	251	173	78	251	.....	294	.....	.....	.....
Brady (d)	394	388	6	394	.....	1214	.....	.....	.....
Brown (e)(f)	347	343	4	347	.....	658	.....	552	.....
Cascade	595	463	132	595	.....	579	.....	419	.....
Clinton	1315	1278	37	1315	.....	1018	.....	849	2
Cogan House (f)	599	555	44	594	5	590	6	116	.....
Cummings (e)(f)	277	276	1	277	.....	241	.....	505	.....
Eldred (g)	739	705	34	739	.....	653	.....	.....	.....
Fairfield (h)	479	450	29	479	.....	885	.....	1317	1
Montoursville, (borough)	1048	1005	43	1046	2	369	.....	228	.....
Franklin (i)	739	736	3	739	.....	759	.....	1055	4
Hepburn (g)	971	884	87	971	.....	862	.....	1427	1
Jackson	542	521	21	542	.....	531	.....	407	.....
Jordan (i)	473	459	14	473	.....	494	8	.....	.....
Lewis	963	854	109	961	2	893	4	590	6
Limestone (w)	1256	1128	128	1256	.....	1269	.....	982	1
Loyalsock	1475	1323	152	1412	63	2007	59	1479	102
Lycoming (j)	642	594	48	642	.....	607	.....	.....	.....
McHenry (e)	309	305	4	309	.....	.....	.....	.....	.....
McIntyre	674	574	100	670	4	444	.....	252	.....
Mifflin (k)	1004	923	81	1004	.....	1066	.....	1171	15
Moreland	815	810	5	815	.....	781	.....	714	.....
Muncy	978	939	39	969	9	1063	22	961	17
Muncy Creek	1510	1466	44	1503	7	1370	2	1245	5
Muncy, (borough)	1040	1013	27	1029	11	1003	7	901	.....
Nippenose	567	498	69	554	13	411	19	318	33
Old Lycoming (j)	475	462	13	475	.....	1036	5	1272	3
Penn	701	694	7	701	.....	745	.....	578	.....
Piatt (k)	493	479	14	493	.....	463	.....	.....	.....
Pine (f)	527	493	34	527	.....	564	.....	.....	.....
Plunkett's Creek	415	399	16	415	.....	283	.....	189	.....
Porter	650	600	50	606	44	597	34	694	74
Jersey Shore, (borough)	1394	1322	72	1352	42	1328	37	608	24
Shrewsbury	442	433	9	442	.....	348	.....	225	.....
Susquehanna (c)	346	304	42	346	.....	293	.....	405	1
Upper Fairfield (h)	770	702	68	770	.....	751	2	.....	.....
Washington (d)	1122	1099	23	1122	.....	1079	7	2128	10
Watson	280	268	12	280	.....	290	.....	270	.....
Williamsport (l)	16030	13404	2626	15386	644	5479	185	1554	61
1st ward	2608	2192	416	2400	208	.....	.....	.....	.....
2d ward	1416	1167	249	1401	15	.....	.....	.....	.....
3d ward	3054	2640	414	2863	191	.....	.....	.....	.....
4th ward	2133	1876	257	2095	38	.....	.....	.....	.....
5th ward	2592	2074	518	2497	95	.....	.....	.....	.....
6th ward	988	813	175	967	21	.....	.....	.....	.....
7th ward	1424	1322	102	1414	10	.....	.....	.....	.....
8th ward	1815	1320	495	1749	66	.....	.....	.....	.....
East ward	.....	.....	.....	.....	.....	2595	32	.....	.....
West ward	.....	.....	.....	.....	.....	2884	153	.....	.....
Wolf	819	797	22	817	2	972	1	982	.....
Hughesville, (borough)	456	447	9	456	.....	363	.....	.....	.....
Woodward (b)	737	708	29	737	.....	763	1	.....	.....

(a) In 1860 Hyde Park (borough) merged in city of Scranton.
(b) In 1855 Woodward from Anthony.
(c) In 1854 Bastress from Susquehanna.
(d) In 1856 Brady from Washington.
(e) In 1861 McHenry from Brown and Cummings.
(f) In 1857 Pine from Brown, Cogan House, and Cummings.
(g) In 1858 Eldred from Hepburn.
(h) In 1851 Upper Fairfield from Fairfield.
(i) Since 1850 Jordan from Franklin.
(j) In 1858 Lycoming from Old Lycoming.
(k) In 1858 Piatt from Mifflin.
(l) In 1850 a borough.

COUNTIES.	1870					1860		1850	
	Total.	Native.	Foreign.	White.	Colored.	White.	Colored.	White.	Colored.
MC'KEAN.									
Annin (m)	760	642	118	760	.....	.....	.....	.....	.....
Bradford	1446	1347	99	1445	1	1515	.....	976	.....
Ceres (m)	798	668	130	798	.....	1358	.....	646	22
Corydon	169	160	9	169	.....	190	.....	80	.....
Eldred	897	835	62	896	1	754	.....	527	.....
Hamilton	120	110	10	120	.....	155	.....	103	.....
Hamlin	121	112	9	121	.....	180	.....	118	.....
Keating	1435	1300	135	1431	4	1374	.....	1173	8
Smethport	231	212	19	228	3	313	.....	.....	.....
Lafayette	591	392	199	591	.....	214	.....	183	.....
Liberty (m)	1093	1062	31	1089	4	1305	.....	612	.....
Norwich	257	234	23	257	.....	322	.....	265	.....
Otto	298	296	2	298	.....	338	.....	.....	.....
Sergeant	119	88	31	119	.....	136	.....	166	6
Shippen (n)	.....	.....	.....	.....	.....	938	.....	369	.....
Wetmore	721	430	291	707	14	80	.....	.....	.....
MERCER.									
Cool Spring (o)	865	769	96	860	5	770	13	2702	58
Deer Creek (p)	579	575	4	579	.....	488	.....	.....	.....
Delaware (q)(r)	1703	1630	73	1703	.....	1807	9	2864	29
East Lackawannock	672	613	59	640	32	749	45	915	7
Fairview (o)	920	814	106	920	.....	895	.....	.....	.....
Findley	1710	1421	289	1692	18	1098	.....	1028	36
Mercer, (borough)	1235	1153	82	1196	39	1180	69	976	28
French Creek	999	932	67	999	.....	883	.....	691	.....
Green (s)	832	790	42	832	.....	932	.....	933	.....
Jamestown, (borough)	572	498	74	571	1	256	.....	.....	.....
Hempfield (r)	1119	1008	111	1119	.....	777	.....	.....	.....
Greenville, (borough) (t)	1848	1661	187	1845	3	.....	.....	.....	.....
Hickory	7700	4790	2910	7675	25	2990	19	2077	12
Sharon, (borough)	4221	2990	1231	4201	20	892	8	532	9
Jackson (o)	752	704	48	752	.....	814	.....	.....	.....
Jefferson (q)	1292	1205	87	1271	21	1248	17	.....	.....
Lackawannock (u)	1079	1018	61	1071	8	.....	.....	.....	.....
Lake (o)	524	479	45	524	.....	580	9	.....	.....
Liberty	634	605	29	631	3	722	4	.....	.....
Mill Creek	1086	1069	17	1085	1	1050	.....	840	.....
New Lebanon	273	273	.....	273	.....	.....	.....	.....	.....
New Vernon (p)	796	745	51	796	.....	700	.....	.....	.....
Otter Creek (v)	560	532	28	560	.....	471	.....	.....	.....
Perry (p)	914	848	66	914	.....	849	.....	.....	.....
Pine	1235	1164	71	1235	.....	1220	.....	.....	.....
Pymatuning (r)	2549	2053	496	2506	43	2008	23	2147	14
Clarksville, (borough)	359	337	22	358	1	376	.....	.....	.....
Salem (r)(s)(v)	686	657	29	686	.....	585	.....	2206	.....
Sandy Creek (p)	734	706	28	733	1	673	18	2862	3
Sheakleyville, (borough)	273	263	10	272	1	218	.....	.....	.....
Sandy Lake	1028	930	98	1020	8	1061	.....	1088	12
Sandy Lake, (borough)	428	407	21	428	.....	.....	.....	.....	.....
Shenango	2616	1865	751	2615	1	2106	1	1572	2
West Middlesex, (boro')	888	805	83	883	5	.....	.....	.....	.....
Springfield	1318	1252	66	1312	6	1419	19	1275	.....
Stoneboro, (borough)	471	281	190	463	8	.....	.....	.....	.....
Sugar Grove (s)	511	486	25	511	.....	508	.....	.....	.....
West Greenville, (bor.) (t)	.....	.....	.....	.....	.....	1099	2	1022	14
West Lackawannock (u)	.....	.....	.....	.....	.....	957	11	1104	19
West Salem (r)	2082	1818	264	2075	7	1879	.....	2479	2
Wilmington	548	522	26	540	8	577	1	541	8
Wolf Creek	555	506	49	555	.....	606	4	2019	29
Worth	1084	1041	43	1072	12	1023	7	1008	7
MIFFLIN.									
Armagh	1873	1844	29	1864	9	1930	40	1705	37
Bratton	852	839	13	852	.....	701	1	.....	.....
Brown	1192	1150	42	1184	8	1057	12	1005	10
Decatur	1171	1158	13	1171	.....	1216	.....	990	.....
Derry	1901	1806	95	1901	.....	1599	12	1336	6
Granville	1297	1252	45	1292	5	1175	46	1013	39
Lewistown, (borough)	2737	2588	149	2590	147	2402	236	2505	228
East ward	1408	1327	81	1408	.....	1323	25	.....	.....
West ward	1329	1261	68	1182	147	1079	211	.....	.....
Menno	1173	1164	9	1172	1	1090	.....	1019	1
Oliver	1355	1296	59	1333	22	1125	18	1632	16
McVeytown, (borough)	685	645	40	670	15	515	26	558	22
Union	1469	1439	30	1466	3	1409	6	1277	7
Wayne	1453	1410	43	1440	13	1404	14	1178	23
Newton Hamilton, (boro)	350	339	11	350	.....	302	4	352	1
MONROE.									
Barrett	930	762	168	930	.....	702	.....	.....	.....
Chestnut Hill	1419	1385	34	1419	.....	1393	.....	1029	.....
Coolbaugh	1028	830	198	1028	.....	457	.....	246	.....
Eldred	937	934	3	936	1	960	.....	.....	.....
Hamilton	1892	1879	13	1892	.....	2114	.....	1981	3

(m) In 1864 Annin from Ceres and Liberty.
(n) In 1860 Shippen to Cameron County
(o) In 1851 Fairview, Jackson, and Lake from Cool Spring.
(p) In 1851 Deer Creek, New Vernon, and Perry from Sandy Creek.
(q) In 1850 Jefferson from Delaware.
(r) In 1856 Hempfield from Delaware, Pymatuning, Salem, and West Salem.
(s) In 1856 Sugar Grove from Green and Salem.
(t) In 1866 name changed from West Greenville to Greenville.
(u) In 1852 name changed from West Lackawannock to Lackawannock.
(v) In 1858 Otter Creek from Salem.
(w) Exclusive of city of Williamsport.

TABLE III.—STATE OF PENNSYLVANIA—Continued.

COUNTIES.	1870					1860		1850	
	Total.	Native.	Foreign.	White.	Colored.	White.	Colored.	White.	Colored.
MONROE—Cont'd.									
Jackson	851	834	17	850	1	812	.....	692	.....
Middle Smithfield	1359	1320	39	1359	.....	1485	9	1477	1
Paradise	622	566	56	622	.....	700	.....	428	.....
Pocono	1119	1059	60	1119	.....	1010	.....	925	.....
Polk	1076	995	81	1076	.....	915	.....	712	.....
Price	259	250	9	259	.....	236	.....	340	.....
Ross	734	724	10	734	.....	765	.....	1373	.....
Smithfield	1443	1373	70	1396	47	1375	16	1275	8
Stroud	2160	2032	128	2122	38	1720	32	1393	26
Stroudsburg, (borough)	1793	1719	74	1675	118	1245	70	749	62
Tobyhanna	477	442	35	477	.....	518	.....	550	.....
Tunkhannock	263	252	11	263	.....	224	.....	.....	.....
MONTGOMERY.									
Abington	2440	2018	422	2375	65	2026	32	1774	62
Cheltenham	2462	1926	536	2404	58	1966	15	1274	18
Douglas	1604	1571	33	1602	2	1579	.....	1265	.....
Franconia	1959	1910	49	1958	1	1578	1	1270	.....
Frederick	1818	1705	113	1818	.....	1782	1	1424	7
Gwynedd	2094	1964	130	2070	24	1965	11	1561	10
North Wales, (borough)	407	385	22	407	.....	.....	.....	.....	.....
Hatfield	1512	1381	131	1510	2	1310	.....	1135	.....
Horsham	1382	1292	90	1361	21	1306	17	1220	16
Limerick	2600	2483	117	2598	2	2410	3	2164	1
Lower Merion	4886	3885	1001	4765	121	4311	112	3369	148
Lower Providence	1572	1491	81	1559	13	1568	10	1954	7
Lower Salford	1645	1570	75	1645	.....	1473	.....	1207	.....
Marlborough	1303	1191	112	1303	.....	1331	1	1174	.....
Montgomery	922	857	65	911	11	990	8	963	8
Moreland	2207	2069	138	2146	61	2195	41	2319	29
New Hanover	1900	1838	62	1899	1	1873	.....	1635	.....
Norriton	1335	1218	117	1318	17	1385	21	1580	14
Norristown, (borough)	10753	9133	1620	10339	414	8466	382	5808	216
Lower ward	4338	3525	813	4157	181	.....	.....	2956	62
Middle ward	2414	2112	302	2305	109	.....	.....	.....	.....
Upper ward	4001	3496	505	3877	124	.....	.....	2852	154
Perkiomen	2056	1999	57	2054	2	1840	.....	1621	1
Plymouth	2025	1645	380	1999	26	1679	10	1353	30
Conshohocken, (boro')	3071	2175	896	3047	24	1698	43	714	13
Pottsgrove	2895	2782	113	2887	8	1853	.....	1687	2
Pottstown, (borough)	4125	3861	264	4096	29	2350	30	1638	26
Springfield	1222	998	224	1213	9	1057	10	743	.....
Towamensing	1209	1184	25	1208	1	1137	.....	904	.....
Upper Dublin	1588	1427	161	1528	60	1415	22	1317	13
Upper Hanover	2197	2128	69	2197	.....	2125	.....	1741	.....
Upper Merion	3870	2944	926	3740	130	3367	60	2968	107
Ballego Mingo	470	333	137	470	.....	.....	.....	.....	.....
Bridgeport, (borough)	1578	1216	362	1553	25	1001	10	568	4
Conshohocken	470	310	160	469	1	.....	.....	.....	.....
Machinactes	179	150	29	179	.....	.....	.....	.....	.....
Mutton Hill	50	27	23	50	.....	.....	.....	.....	.....
Port Kennedy	516	365	151	472	44	.....	.....	440	9
Swedesburg	386	256	130	386	.....	.....	.....	386	2
Valley Forge	119	94	25	119	.....	.....	.....	.....	.....
Upper Providence	3202	2989	213	3158	44	2800	23	2408	49
Upper Salford	1705	1621	84	1704	1	1684	.....	1440	.....
White Marsh	3151	2687	464	3100	51	3011	37	2334	74
Whitpaine	1330	1227	103	1318	12	1399	3	1350	1
Worcester	1587	1552	35	1585	2	1666	1	1452	1
MONTOUR.									
Anthony	959	942	17	959	.....	964	1	962	.....
Cooper	414	393	21	413	1	390	6	316	6
Derry	716	712	4	716	.....	933	.....	852	1
Washingtonville, (boro')	172	170	2	172	.....	.....	.....	.....	.....
Franklin (a)	.....	.....	.....	.....	.....	.....	.....	732	6
Liberty	1229	1205	24	1229	.....	1171	2	1232	1
Limestone	710	709	1	709	1	848	2	760	3
Madison (a)	.....	.....	.....	.....	.....	.....	.....	1254	1
Mahoning	1036	832	204	1016	20	738	6	850	17
Danville, (borough)	8436	6372	2064	8379	57	6288	97	3255	47
1st ward	1991	1704	287	1968	23	.....	.....	.....	.....
2d ward	1403	1123	280	1403	.....	.....	.....	.....	.....
3d ward	2930	2093	837	2921	9	.....	.....	.....	.....
4th ward	2112	1452	660	2087	25	.....	.....	.....	.....
Mayberry (b)	215	213	2	215	.....	273	.....	.....	.....
Roaring Creek (a)	.....	.....	.....	.....	.....	.....	.....	1991	.....
Valley	1061	884	177	1061	.....	901	.....	758	2
West Hemlock	396	392	4	396	.....	433	.....	193	.....
NORTHAMPTON.									
Allen	2040	1804	236	2040	.....	1335	.....	1156	.....
Bethlehem	2230	2142	88	2223	7	1988	.....	2091	13
Bethlehem, (borough)	4512	4117	395	4477	c34	2834	32	1505	11
1st ward	1329	1188	141	1317	12	.....	.....	.....	.....
2d ward	1592	1501	91	1577	c14	.....	.....	.....	.....
3d ward	1591	1428	163	1583	8	.....	.....	.....	.....
NORTHAMPTON—Cont'd.									
Freemansburg, (boro')	643	601	42	640	3	649	.....	.....	.....
South Bethlehem, (boro')	3556	2450	1106	3537	19	.....	.....	.....	.....
Bushkill	1901	1789	112	1899	2	1935	2	1837	2
East Allen	1180	1157	23	1180	.....	1070	.....	1472	3
Bath, (borough)	707	690	17	707	.....	486	.....	.....	.....
Forks	1450	1112	38	1445	5	1140	.....	2320	1
Easton, (borough)	10987	9664	1323	10889	98	8859	85	7160	90
Bushkill ward	3681	3373	308	3651	30	3031	67	3292	56
Lehigh ward	3085	2767	318	3023	62	2824	8	3868	40
West ward	4221	3524	697	4215	6	3004	10	.....	.....
Hanover	499	495	4	499	.....	517	.....	427	1
Lehigh	3496	3247	249	3496	.....	2913	.....	2343	.....
Lower Mount Bethel	3641	3474	167	3641	.....	3372	1	3117	.....
Lower Nazareth	1086	1061	25	1086	.....	1154	.....	1297	.....
Lower Sancon	4991	4463	528	4979	12	3693	8	2905	.....
Moore	2938	2812	126	2938	.....	2897	.....	2615	.....
Chapman, (borough)	388	195	193	386	2	.....	.....	.....	.....
Palmer	1444	1335	109	1444	.....	1377	.....	.....	.....
Plainfield	1988	1816	172	1988	.....	1662	.....	1753	.....
Upper Mt. Bethel	3764	3568	196	3763	1	3357	.....	2851	4
Upper Nazareth	740	688	52	740	.....	799	4	1110	6
Nazareth, (borough)	949	879	70	948	1	781	.....	.....	.....
Williams	2428	2274	154	2428	.....	2830	.....	2634	.....
Glendon, (borough)	707	444	263	707	.....	.....	.....	.....	.....
South Easton, (borough)	3167	2481	686	3165	2	2115	9	1506	5
NORTHUMBERLAND.									
Cameron (d)	603	572	31	603	.....	402	.....	.....	.....
Chillisquaque	1597	1572	25	1597	.....	1340	1	1344	.....
Milton, (borough)	1909	1829	80	1878	31	1651	51	1603	46
Coal (d)(e)(f)	2920	1882	1038	2890	30	1767	[illegible]	1460	1
Shamokin, (borough)	4320	3488	832	4300	20	.....	.....	.....	.....
Delaware	1879	1859	20	1875	4	1901	2	1899	9
McEwinsville, (borough)	342	338	4	342	.....	390	1	.....	.....
Watsontown, (borough)	1181	1147	34	1180	1	.....	.....	.....	.....
Jackson (g)(h)	886	884	2	886	.....	717	.....	1930	5
Jordan (g)	924	923	1	924	.....	955	5	.....	.....
Lewis	1228	1212	16	1225	3	912	7	1473	2
Turbotville, (borough)	417	406	11	417	.....	380	.....	.....	.....
Little Mahanoy (f)	269	266	3	269	.....	320	3	326	.....
Lower Augusta	1802	1794	8	1802	.....	2095	.....	2019	.....
Lower Mahanoy	1790	1784	6	1789	1	1664	.....	1773	.....
Mount Carmel (e)(i)	2451	1366	1085	2439	12	1088	.....	.....	.....
Mount Carmel, (boro') (i)	1289	978	311	1289	.....	.....	.....	.....	.....
Point	938	901	37	938	.....	1015	.....	873	3
Northumberland, (boro')	1788	1710	78	1784	4	1100	8	1033	8
Rush	1324	1286	38	1322	2	1218	1	1176	2
Shamokin	2282	2255	27	2281	1	2147	12	2190	1
Turbot	1803	1777	26	1803	.....	1751	9	1046	1
Upper Augusta	1246	1225	21	1245	1	912	.....	861	1
Sunbury, (borough)	3131	3021	110	3108	23	1793	10	1206	12
East ward	1421	1384	37	1408	13	.....	.....	.....	.....
West ward	1710	1637	73	1700	10	.....	.....	.....	.....
Upper Mahanoy (g)(h)	878	878	.....	878	.....	990	.....	1268	.....
Washington (h)	801	798	[illegible]	801	.....	870	.....	.....	.....
Zerbe (f)	1446	968	478	1446	.....	1429	3	.....	.....
PERRY.									
Buffalo	770	765	5	770	.....	1002	.....	782	.....
Carroll	1425	1399	26	1425	.....	1293	1	1163	6
Centre	1121	1097	24	1121	.....	1070	.....	944	.....
Bloomfield, (borough)	655	653	2	654	1	654	7	579	2
Greenwood (j)	1080	1061	19	1064	16	561	18	972	23
Millerstown, (borough)	533	508	25	515	18	378	.....	388	1
Howe (k)	410	406	4	402	8	.....	.....	.....	.....
Jackson	1103	1101	2	1100	3	1038	20	883	2
Juniata (j)	983	976	7	983	.....	1017	.....	1435	.....
Liverpool	859	857	2	853	6	1072	.....	941	15
Liverpool, (borough)	823	822	1	823	.....	662	.....	606	.....
Madison	1577	1573	4	1575	2	1531	3	1277	15
Miller (l)	438	430	8	431	7	457	4	.....	.....
Oliver (k)(l)	511	505	6	511	.....	774	13	863	7
Newport, (borough)	945	919	26	939	6	648	1	517	.....
Penn	1529	1463	66	1520	9	1236	2	1102	7
Marysville, (borough)	863	848	15	837	26	.....	.....	.....	.....
Petersburg, (borough)	960	935	25	959	1	830	1	680	.....
Rye	703	693	10	687	16	678	24	676	20
Saville	1693	1670	23	1691	2	1644	.....	1501	.....
Spring	1492	1474	18	1492	.....	1434	8	1282	.....
Toboyne	914	907	7	914	.....	933	7	775	1
New Germantown	133	.....	.....	.....	.....	.....	.....	69	.....
Tuscarora (j)	899	884	15	884	15	767	.....	.....	.....
Tyrone	1287	1278	9	1283	4	1179	1	1054	15
Landisburg, (borough)	369	366	3	369	.....	362	1	411	5
Watts	725	709	16	725	.....	405	8	452	8
New Buffalo	259	257	2	259	.....	.....	.....	.....	.....
Wheatfield (l)	780	727	53	780	.....	749	.....	670	8

(a) In 1853 to Columbia County.
(b) In 1853 from Columbia County.
(c) Also 1 Indian.
(d) In 1850 Cameron from Coal.
(e) In 1854 Mount Carmel from Coal.
(f) In 1852 Zerbe from Coal and Little Mahanoy.
(g) In 1852 Jordan from Jackson and Upper Mahanoy.
(h) In 1856 Washington from Jackson and Upper Mahanoy.
(i) In 1855 Mount Carmel borough from Mount Carmel.
(j) In 1859 Tuscarora from Greenwood and Juniata.
(k) In 1861 Howe from Oliver.
(l) In 1851 Miller from Oliver and Wheatfield.

TABLE III.—STATE OF PENNSYLVANIA—Continued.

COUNTIES.	1870					1860		1850	
	Total.	Native.	Foreign.	White.	Colored.	White.	Colored.	White.	Colored.
PHILADELPHIA. (a)									
Blockley	.....	.....	.....	.....	.....	.....	.....	5553	363
Bridesburgh	.....	.....	.....	.....	.....	.....	.....	909	6
Bristol	.....	.....	.....	.....	.....	.....	.....	2182	48
Byberry	.....	.....	.....	.....	.....	.....	.....	1043	87
Frankford	.....	.....	.....	.....	.....	.....	.....	5031	315
Germantown	.....	.....	.....	.....	.....	.....	.....	8216	120
Germantown, (boro')	.....	.....	.....	.....	.....	.....	.....	6100	109
Kensington district	.....	.....	.....	.....	.....	.....	.....	46233	541
Kingsessing	.....	.....	.....	.....	.....	.....	.....	1594	184
Lower Dublin	.....	.....	.....	.....	.....	.....	.....	4214	80
Manayunk	.....	.....	.....	.....	.....	.....	.....	6157	1
Moreland	.....	.....	.....	.....	.....	.....	.....	483	9
Moyamensing dist.	.....	.....	.....	.....	.....	.....	.....	23997	2982
Northern Liberties district	.....	.....	.....	.....	.....	.....	.....	46154	1069
North Penn	.....	.....	.....	.....	.....	.....	.....	2628	59
Oxford	.....	.....	.....	.....	.....	.....	.....	2222	54
Passyunk	.....	.....	.....	.....	.....	.....	.....	1569	38
Penn district	.....	.....	.....	.....	.....	.....	.....	8759	180
Philadelphia	674022	490398	183624	651854	b22147	543344	22185	110640	10736
1st ward	25817	20754	5063	25457	360	30235	651	.....	.....
2d ward	30220	22670	7550	29846	374	28419	704	.....	.....
3d ward	19149	13574	5575	18406	743	19213	716	.....	.....
4th ward	20852	14179	6673	18614	2238	21162	2299	.....	.....
5th ward	18746	13344	5392	15560	3176	19563	5229	.....	.....
6th ward	12064	7405	4659	11936	128	14601	281	.....	.....
7th ward	31558	21945	9613	26941	c4616	27646	3621	.....	.....
8th ward	22286	15595	6691	19556	2730	24666	3104	.....	.....
9th ward	16629	11313	5316	16314	315	16930	266	.....	.....
10th ward	23312	17448	5864	22754	558	21391	458	.....	.....
11th ward	14845	9289	5556	14810	35	16632	49	.....	.....
12th ward	15171	10513	4658	14692	479	16154	527	.....	.....
13th ward	19956	15517	4439	19640	316	19808	237	.....	.....
14th ward	22643	18163	4480	21999	d640	23594	664	.....	.....
15th ward	44650	33123	11527	43776	874	31478	613	.....	.....
16th ward	19256	13503	5753	19172	84	19952	115	.....	.....
17th ward	21347	13128	8219	21074	273	22998	266	.....	.....
18th ward	26366	20663	5703	26347	19	20432	9	.....	.....
19th ward	45240	30281	14959	45050	190	38557	271	.....	.....
20th ward	56642	45711	10931	56004	e626	29565	398	.....	.....
21st ward	13861	9565	4296	13839	22	17099	60	.....	.....
22d ward	22605	16416	6189	22160	445	17023	150	.....	.....
23d ward	20888	16723	4165	20282	606	23366	619	.....	.....
24th ward	24932	19134	5798	24518	414	22860	878	.....	.....
25th ward	18639	13343	5296	18546	93	.....	.....	.....	.....
26th ward	36603	25507	11096	36339	f262	.....	.....	.....	.....
27th ward	19385	14036	5349	18033	1352	.....	.....	.....	.....
28th ward	10370	7856	2514	10189	g179	.....	.....	.....	.....
Cedar ward	.....	.....	.....	.....	.....	.....	.....	8924	84
Chesnut ward	.....	.....	.....	.....	.....	.....	.....	2348	95
Dock ward	.....	.....	.....	.....	.....	.....	.....	5481	253
High Street ward	.....	.....	.....	.....	.....	.....	.....	3434	115
Locust ward	.....	.....	.....	.....	.....	.....	.....	8949	1722
Lombard ward	.....	.....	.....	.....	.....	.....	.....	5874	327
Lower Delaware w'd	.....	.....	.....	.....	.....	.....	.....	6296	129
Middle ward	.....	.....	.....	.....	.....	.....	.....	6980	247
Newmarket ward	.....	.....	.....	.....	.....	.....	.....	6224	2032
North ward	.....	.....	.....	.....	.....	.....	.....	10823	213
North Mulberry w'd	.....	.....	.....	.....	.....	.....	.....	11967	408
Pine ward	.....	.....	.....	.....	.....	.....	.....	4866	1283
South ward	.....	.....	.....	.....	.....	.....	.....	6616	391
South Mulberry w'd	.....	.....	.....	.....	.....	.....	.....	8408	333
Spruce ward	.....	.....	.....	.....	.....	.....	.....	4172	2614
Upper Delaware w'd	.....	.....	.....	.....	.....	.....	.....	6922	302
Walnut ward	.....	.....	.....	.....	.....	.....	.....	2356	188
Richmond	.....	.....	.....	.....	.....	.....	.....	5733	17
Roxborough	.....	.....	.....	.....	.....	.....	.....	2647	13
Spring Garden dist	.....	.....	.....	.....	.....	.....	.....	57538	1356
Southwark district	.....	.....	.....	.....	.....	.....	.....	37800	999
Unincorp't'd Northern Liberties and Aramingo	.....	.....	.....	.....	.....	.....	.....	2590	42
West Philadelphia district	.....	.....	.....	.....	.....	.....	.....	5109	462
PIKE.									
Blooming Grove	378	292	86	378	.....	339	.....	.....	.....
Delaware (h)	758	683	75	730	28	838	49	708	46
Dingman	519	393	126	507	12	583	20	620	18
Green	919	742	177	919	.....	691	.....	357	.....
Lackawaxen	1757	1424	333	1737	20	1210	31	1378	41
Lehman (h)	832	805	27	823	9	902	3	860	9
Milford	912	772	140	882	30	679	32	763	67
Milford	746	634	112	716	30	.....	.....	.....	.....
Palmyra	570	467	103	570	.....	492	.....	441	6
Porter (h)	102	93	9	102	.....	108	.....	.....	.....
Shohola	729	513	216	729	.....	672	.....	.....	.....
Westfall	960	756	204	946	14	504	.....	565	2

COUNTIES.	1870					1860		1850	
	Total.	Native.	Foreign.	White.	Colored.	White.	Colored.	White.	Colored.
POTTER.									
Abbot	534	289	245	534	.....	377	.....	.....	.....
Allegheny	625	615	10	624	1	706	.....	381	.....
Bingham	773	769	4	773	.....	778	.....	584	.....
Clara	195	193	2	187	8	165	7	89	.....
Eulalia (i)(j)	353	307	46	353	.....	431	.....	288	.....
Coudersport, (borough)	471	403	68	471	.....	445	1	232	2
Genesee	767	628	139	756	11	680	.....	301	.....
Harrison	1052	1041	11	1052	.....	1096	.....	728	.....
Hebron	754	739	15	754	.....	618	.....	337	.....
Hector	651	640	11	651	.....	707	.....	316	.....
Homer (j)(k)(l)	160	141	19	159	1	209	1	139	1
Jackson	49	49	.....	49	.....	88	.....	51	.....
Keating (j)	78	75	3	78	.....	43	.....	.....	.....
Oswayo	629	591	38	629	.....	581	.....	244	.....
Pike	184	183	1	184	.....	208	.....	200	.....
Pleasant Valley	140	134	6	139	1	165	.....	73	.....
Portage (i)	.....	.....	.....	.....	.....	111	.....	34	.....
Roulet (j)	525	453	72	525	.....	479	.....	222	.....
Sharon	968	944	24	968	.....	1064	5	498	3
Stewardson	210	185	25	210	.....	191	.....	58	.....
Summit (k)	145	143	2	145	.....	139	.....	.....	.....
Sweden (k)	357	319	38	357	.....	389	.....	254	.....
Sylvania (l)	267	248	19	267	.....	208	.....	.....	.....
Ulysses	789	772	17	789	.....	992	1	699	.....
Lewisville	226	223	3	226	.....	.....	.....	.....	.....
West Branch	302	221	81	302	.....	207	.....	92	.....
Wharton (l)	287	286	1	287	.....	378	.....	232	.....
SCHUYLKILL.									
Barry (m)	950	886	64	935	15	943	.....	689	.....
Blythe	1924	1281	643	1924	.....	3420	1	3774	4
Middleport, (borough)	377	252	125	377	.....	421	.....	.....	.....
New Philadelphia, (borough)	558	371	187	558	.....	.....	.....	.....	.....
Branch (n)	1200	946	254	1200	.....	1595	1	2651	2
Butler (m)	5905	3637	2268	5904	1	1466	1	398	2
Ashland, (borough)	5714	3775	1939	5699	15	3873	7	.....	.....
East ward	1423	1026	397	1416	7	.....	.....	.....	.....
Middle ward	2056	1393	663	2048	8	.....	.....	.....	.....
West ward	2235	1356	879	2235	.....	.....	.....	.....	.....
Cass (m) (n)	4621	2902	1719	4621	.....	6493	4	4112	3
East Brunswick	1661	1600	61	1659	2	1615	.....	1333	4
East Norwegian	983	623	360	983	.....	1158	.....	1030	1
East Union (o)	614	572	42	614	.....	.....	.....	.....	.....
Eldred	968	946	22	968	.....	943	.....	.....	.....
Foster (m)	1001	622	379	1001	.....	1331	.....	.....	.....
Frailey	1322	989	333	1318	4	1149	.....	649	.....
Hegins (p)	1154	1133	21	1153	1	1072	30	.....	.....
Hubley (p)	547	535	12	542	5	527	11	.....	.....
Lower Mahantango (p)	.....	.....	.....	.....	.....	.....	.....	1479	26
Mahanoy (r)(s)(t)	9400	5472	3928	9400	.....	573	.....	.....	.....
Mahanoy, (borough)	5533	3372	2161	5532	1	.....	.....	.....	.....
East ward	2879	1767	1112	2879	.....	.....	.....	.....	.....
West ward	2654	1605	1049	2653	1	.....	.....	.....	.....
Shenandoah, (boro') (t)	2951	1679	1272	2951	.....	.....	.....	.....	.....
New Castle	2229	1441	788	2229	.....	2814	.....	2131	9
St. Clair, (borough)	5726	3437	2289	5726	.....	4901	.....	2016	.....
Middle ward	1853	1157	696	1853	.....	.....	.....	.....	.....
North ward	1890	1155	735	1890	.....	.....	.....	.....	.....
South ward	1983	1125	858	1983	.....	.....	.....	.....	.....
North Manheim	2420	1956	464	2405	15	3184	12	2999	7
Cressona, (borough)	1507	1364	143	1507	.....	875	1	.....	.....
Mount Carbon, (boro')	364	245	119	357	7	.....	.....	.....	.....
Palo Alto, (borough)	1740	1206	534	1740	.....	1107	1	.....	.....
Schuylkill Haven, (boro')	2940	2646	294	2934	6	2916	11	2060	11
North Union (o)	666	655	11	666	.....	.....	.....	.....	.....
Norwegian	1390	902	488	1390	.....	3057	14	2642	.....
Minersville, (borough)	3699	2530	1169	3698	1	4023	1	2944	7
Port Carbon, (borough)	2251	1746	505	2249	2	1900	4	2130	12
Yorkville, (borough)	553	371	182	553	.....	.....	.....	.....	.....
Pine Grove (u)	2274	2217	57	2266	8	2806	11	1955	12
Pine Grove, (borough)	845	808	37	844	1	.....	.....	635	11
Porter	1167	995	172	1167	.....	360	.....	305	.....
Johnstown	70	53	17	70	.....	.....	.....	.....	.....
Reiner City	116	96	20	116	.....	.....	.....	.....	.....
Tower City	358	306	52	358	.....	.....	.....	.....	.....
Williams Valley	425	407	18	425	.....	.....	.....	.....	.....
Pottsville, (borough)	12384	9672	2712	12184	200	9319	125	7303	212
Middle ward	2529	2066	463	2512	17	.....	.....	.....	.....
North ward	1209	724	485	1209	.....	.....	.....	.....	.....
Northeast ward	2522	1973	549	2520	2	.....	.....	.....	.....
Northwest ward	2380	1884	496	2226	154	.....	.....	.....	.....
South ward	2464	2040	424	2445	19	.....	.....	.....	.....
Southeast ward	1280	985	295	1272	8	.....	.....	.....	.....
Rahn (q)	1227	734	493	1227	.....	.....	.....	.....	.....
Reilly (n)	1890	1136	754	1890	.....	2891	9	.....	.....
Rush (r) (s)	2291	1438	853	2290	1	1076	.....	670	.....
Ryan (s)	600	532	68	600	.....	.....	.....	.....	.....

(a) In 1854 Philadelphia City and County consolidated and divided into 24 wards.
(b) Also 12 Chinese, 1 Japanese, and 8 Indians.
(c) Also 1 Indian.
(d) Also 4 Indians.
(e) Also 12 Chinese.
(f) Also 1 Japanese and 1 Indian.
(g) Also 2 Indians.
(h) In 1851 Porter from Delaware and Lehman.
(i) In 1860 Portage merged in Eulalia.
(j) In 1856 Keating from Eulalia, Homer, and Roulet.
(k) In 1854 Summit from Homer and Sweden.
(l) In 1856 Sylvania from Homer and Wharton.
(m) In 1856 Foster from Barry, Butler, and Cass.
(n) In 1857 Reilly from Branch and Cass.
(o) In 1867 East Union and North Union from Union.
(p) Since 1850 Lower Mahantango to Hegins and Hubley.
(q) In 1861 Rahn from West Penn.
(r) In 1855 Mahanoy from Rush.
(s) In 1868 Ryan from Rush and Mahanoy.
(t) In 1866 Shenandoah (borough) from Mahanoy.
(u) In 1856 Washington from Pine Grove and Wayne.

TABLE III.—STATE OF PENNSYLVANIA—Continued.

COUNTIES.	1870					1860		1850	
	Total.	Native.	Foreign.	White.	Colored.	White.	Colored.	White.	Colored.
SCHUYLKILL—Cont'd.									
Schuylkill	1840	1312	528	1840	.....	1937	.....	1742	.....
Tamaqua, (borough)	5960	4382	1578	5932	28	4902	17	3071	9
South Manheim	929	891	38	928	1	1078	.....	773	.....
Auburn, (borough)	511	493	18	511	.....	525	2	.....	.....
Tremont	754	556	198	739	15	1934	10	1191	.....
Tremont, (borough)	1709	1356	353	1709	.....	.....	.....	.....	.....
Union (a)	1110	1056	54	1110	.....	1849	.....	1064	.....
Upper Mahantango	761	758	3	761	.....	782	4	1652	2
Washington (b)	1313	1301	12	1307	6	1233	.....	.....	.....
Wayne (b)	1546	1503	43	1546	.....	1415	.....	1968	.....
West Brunswick	1163	1148	15	1156	7	1538	29	1629	64
Orwigsburg, (borough)	728	706	22	728	.....	828	.....	908	1
Port Clinton, (borough)	578	532	46	536	42	555	31	.....	.....
West Penn (c)	1980	1954	26	1980	.....	2769	20	2402	9
SNYDER.									
Beaver (p)	1766	1761	5	1766	.....	1804	1	.....	.....
Centre (p)	885	885	.....	872	13	990	4	.....	.....
Chapman (d) (p)	1007	1004	3	1007	.....	1764	.....	.....	.....
Franklin	934	926	8	929	5	1340	11	.....	.....
Middleburg, (borough)	370	370	.....	370	.....	.....	.....	.....	.....
Jackson	712	704	8	712	.....	709	.....	.....	.....
Middle Creek (p)	574	574	.....	574	.....	600	.....	.....	.....
Monroe	1126	1123	3	1121	5	1085	7	.....	.....
Penn (p)	1415	1411	4	1414	1	1227	.....	.....	.....
Selin's Grove, (borough)	1453	1433	20	1444	9	1249	12	.....	.....
Perry (p)	1016	1009	7	1016	.....	1055	.....	.....	.....
Union (d)	1091	1086	5	1091	.....	.....	.....	.....	.....
Washington (p)	1541	1533	8	1541	.....	1370	.....	.....	.....
West Beaver (p)	1131	1124	7	1131	.....	1172	.....	.....	.....
West Perry	585	584	1	585	.....	635	.....	.....	.....
SOMERSET.									
Addison	1456	1431	25	1454	2	1510	.....	1659	6
Allegheny (e)	1133	982	151	1133	.....	988	.....	948	.....
Brothersvalley	1597	1526	71	1597	.....	1615	.....	1429	1
Berlin, (borough)	640	579	61	640	.....	643	.....	665	.....
Conemaugh	1172	1128	44	1172	.....	1105	.....	1417	17
Elklick	1012	968	44	1011	1	1291	2	1087	4
Salisbury, (borough)	291	281	10	291	.....	.....	.....	.....	.....
Greenville (f)	494	441	53	494	.....	607	.....	723	.....
Jefferson	706	673	33	706	.....	779	.....	766	9
Jenner	1703	1647	56	1696	7	1750	12	1552	1
Larimer (f)	951	714	237	947	4	478	.....	.....	.....
Lower Turkeyfoot	1264	1117	147	1263	1	773	.....	660	6
Middlecreek (g)	580	568	12	580	.....	575	.....	.....	.....
Milford (g)	1409	1375	34	1409	.....	1415	1	2069	1
New Centreville, (boro')	196	195	1	196	.....	165	.....	.....	.....
Northampton (e) (f)	1137	865	272	1136	1	633	.....	.....	.....
Paint	923	908	15	923	.....	1037	.....	878	.....
Quemahoning	1213	1200	13	1213	.....	1183	.....	878	.....
Stoystown, (borough)	288	284	4	287	1	316	.....	307	14
Shade	1287	1269	18	1287	.....	1378	10	1254	12
Somerset	2836	2725	111	2834	2	2769	7	2546	8
Somerset, (borough)	945	920	25	944	1	986	15	850	16
Southampton (e)	673	610	63	673	.....	719	.....	1322	4
Wellersburg, (borough)	290	254	36	286	4	465	.....	.....	.....
Stoneycreek	1526	1498	28	1526	.....	1466	.....	1396	.....
Summit	1493	1325	168	1492	1	1144	.....	359	.....
Upper Turkeyfoot	1011	944	67	991	20	941	.....	952	.....
SULLIVAN.									
Cherry	1710	1327	383	1710	.....	1739	4	1599	6
Dushore, (borough)	376	325	51	376	.....	265	.....	.....	.....
Colley (h)	336	286	50	334	2	387	.....	175	.....
Davidson (h)	634	619	15	634	.....	524	1	536	.....
Elkland	705	608	97	703	2	586	3	404	4
Forks	854	749	105	854	.....	691	.....	343	.....
Fox	443	421	22	443	.....	394	.....	233	.....
Hills Grove (i)	249	237	12	249	.....	219	.....	.....	.....
Laporte (h)	530	395	135	530	.....	382	.....	.....	.....
Laporte, (borough)	145	132	13	145	.....	208	.....	.....	.....
Plunkett's Creek (i)	.....	.....	.....	.....	.....	.....	.....	199	.....
Shrewsbury (h)	209	192	17	208	1	233	1	194	1
SUSQUEHANNA.									
Apolacon	528	386	142	528	.....	910	.....	748	.....
Ararat (j)	771	606	165	769	2	500	.....	.....	.....
Auburn	2006	1891	115	2006	.....	2163	1	1836	1
Bridgewater	1459	1410	49	1455	4	1776	9	1527	21
Montrose, (borough)	1463	1395	68	1293	170	1150	118	828	89
Brooklyn	1128	1103	25	1118	10	1199	14	1076	6
Choconut	939	743	196	939	.....	1068	.....	893	1
Friendsville	223	182	41	223	.....	202	.....	184	1
Little Meadows	133	123	10	133	.....	.....	.....	.....	.....
Clifford	1532	1391	141	1532	.....	1624	.....	1646	1
Dundaff	187	181	6	187	.....	245	.....	295	1
Dimock	1124	1075	49	1124	.....	1174	7	1052	4
Forest Lake	995	883	112	995	.....	1125	.....	780	.....
Franklin	849	775	74	847	2	805	.....	703	.....
Gibson (j)	1368	1303	65	1366	2	1439	.....	1459	.....
SUSQUEHANNA—Cont'd.									
Great Bend	1431	1280	151	1427	4	1960	16	1143	7
Great Bend, (borough)	855	681	174	854	1	.....	.....	.....	.....
Harford	1595	1517	78	1579	16	1436	5	1250	8
Harmony (k)	1212	989	223	1211	1	1072	.....	1577	1
Herrick (j)	950	778	172	950	.....	904	.....	824	.....
Jackson (j)	1175	1153	22	1175	.....	1119	2	978	.....
Jessup	804	786	18	802	2	867	.....	839	1
Lathrop	983	955	28	983	.....	871	5	510	.....
Lenox	1751	1653	98	1751	.....	1785	6	1436	7
Liberty	1030	947	83	1030	.....	995	.....	833	.....
Middletown	871	682	189	871	.....	923	.....	1140	.....
New Milford	1647	1566	81	1642	5	1515	.....	1432	1
New Milford, (borough)	600	548	52	600	.....	412	2	.....	.....
Oakland (k)	1106	887	219	1102	4	522	.....	.....	.....
Susquehanna, (borough)	2729	1948	781	2729	.....	2072	8	.....	.....
Rush	1418	1320	98	1418	.....	1465	6	1159	.....
Silver Lake	1079	839	240	1079	.....	1313	.....	1213	.....
Springville	1424	1406	18	1400	24	1338	8	1139	9
Thompson (j)	701	623	78	699	2	556	2	507	2
TIOGA.									
Bloss	4008	2249	1759	4006	2	800	.....	850	.....
Brookfield	885	875	10	877	8	902	1	741	.....
Charleston	2014	1877	137	2009	5	1989	9	1449	21
Chatham (l)	1575	1562	13	1575	.....	1682	1	1208	.....
Clymer (l)	1079	1068	11	1079	.....	1054	.....	.....	.....
Covington	811	765	46	806	5	858	11	1049	14
Covington, (borough)	315	292	23	315	.....	320	.....	.....	.....
Deerfield	665	654	11	664	1	677	.....	721	.....
Knoxville, (borough)	400	395	5	400	.....	313	.....	.....	.....
Delmar (m)	1885	1812	73	1877	8	2288	35	1502	27
Wellsboro, (borough)	1465	1318	147	1436	29	788	21	598	22
Elk (m)	172	143	29	172	.....	79	.....	.....	.....
Elkland (n)	.....	.....	.....	.....	.....	.....	.....	962	.....
Elkland, (borough)	332	330	2	331	1	310	2	.....	.....
Farmington	997	985	12	997	.....	1106	.....	902	1
Gaines	440	433	7	440	.....	435	.....	510	.....
Jackson	1531	1490	41	1530	1	1525	.....	1419	.....
Lawrence	957	933	24	957	.....	1034	3	1029	.....
Lawrenceville, (boro')	478	462	16	474	4	511	1	494	.....
Liberty	1379	1258	121	1379	.....	1717	1	1472	.....
Middlebury	1500	1470	30	1496	4	1562	3	1096	.....
Morris (m)	423	405	18	423	.....	437	.....	278	.....
Nelson (n)	456	447	9	454	2	517	.....	.....	.....
Osceola (n)	523	507	16	521	2	460	.....	.....	.....
Richmond	1558	1517	41	1555	3	1345	.....	1221	10
Mansfield, (borough)	616	595	21	610	6	351	.....	.....	.....
Rutland	1157	1131	26	1157	.....	1156	.....	1006	.....
Shippen	270	266	4	270	.....	247	.....	298	.....
Sullivan	1637	1622	15	1637	.....	1884	.....	1756	1
Mainsburg	212	210	2	212	.....	114	.....	.....	.....
Tioga	1074	930	144	1073	1	1068	5	1156	1
Tioga, (borough)	440	390	50	429	11	441	9	.....	.....
Union (o)	1098	983	115	1097	1	1293	.....	824	1
Ward (o)	285	280	5	285	.....	663	.....	.....	.....
Fall Brook, (borough)	1390	597	793	1390	.....	.....	.....	.....	.....
Westfield (l)	912	900	12	912	.....	1130	.....	1348	.....
Westfield, (borough)	370	357	13	370	.....	.....	.....	.....	.....
UNION.									
Beaver (p)	.....	.....	.....	.....	.....	.....	.....	1658	1
Buffalo	1521	1514	7	1521	.....	1560	.....	1346	.....
Centre (p)	.....	.....	.....	.....	.....	.....	.....	2159	12
Chapman (p)	.....	.....	.....	.....	.....	.....	.....	1501	.....
East Buffalo	1011	1004	7	1004	7	957	11	969	1
Lewisburg, (borough)	3121	3021	100	3020	101	2638	28	1989	23
North ward	1356	1323	33	1334	22	1374	13	.....	.....
West ward	635	606	29	622	13	.....	.....	.....	.....
South ward	1130	1092	38	1064	66	1264	15	.....	.....
Gregg (q)	821	813	8	821	.....	.....	.....	.....	.....
Hartley (r)	1143	1132	11	1122	21	1519	11	2134	8
Kelly	942	938	4	938	4	779	.....	827	7
Lewis (r)	1007	1002	5	1007	.....	658	.....	.....	.....
Hartleton	292	291	1	292	.....	288	.....	.....	.....
Limestone	880	869	11	873	7	912	1	806	1
Mifflinburg, (borough)	911	904	7	910	1	863	2	783	.....
Middle Creek (p)	.....	.....	.....	.....	.....	.....	.....	614	.....
Penn (p)	.....	.....	.....	.....	.....	.....	.....	2729	7
Perry (p)	.....	.....	.....	.....	.....	.....	.....	1319	22
Union	840	813	27	822	18	818	2	1436	16
New Berlin, (borough)	646	639	7	644	2	672	.....	740	1
Washington (p)	.....	.....	.....	.....	.....	.....	.....	1238	.....
West Beaver (p)	.....	.....	.....	.....	.....	.....	.....	1192	.....
West Buffalo	1046	1041	5	1046	.....	1075	.....	1006	1
White Deer	1676	1610	66	1675	1	1639	.....	1536	1
VENANGO.									
Allegheny (s)	1485	1279	206	1469	16	1572	.....	1174	.....
Pleasantville, (borough)	1598	1358	240	1576	22	291	.....	.....	.....
Canal	980	970	10	970	10	954	.....	870	.....
Utica, (borough)	225	212	13	225	.....	.....	.....	.....	.....

(a) In 1867 East Union and North Union from Union.
(b) In 1866 Washington from Pine Grove and Wayne.
(c) In 1861 Rahn from West Penn.
(d) In 1869 Union from Chapman.
(e) In 1852 Northampton from Allegheny and Southampton.
(f) In 1853 Larimer from Northampton and Greenville.
(g) In 1853 Middlecreek from Milford.
(h) In 1851 Laporte from Cherry, Davidson, and Shrewsbury.
(i) In 1860 name changed from Plunkett's Creek to Hills Grove.
(j) In 1853 Ararat from Gibson, Herrick, Jackson, and Thompson.
(k) In 1853 Oakland from Harmony.
(l) In 1858 Clymer from Chatham and Westfield.
(m) In 1856 Elk from Delmar and Morris.
(n) In 1852 Elkland to Nelson and Osceola.
(o) In 1856 Ward from Union.
(p) Since 1850 from Union County to Snyder County.
(q) In 1861 from Lycoming County.
(r) In 1856 Lewis from Hartley.
(s) In 1868 Oil Creek from Allegheny.

TABLE III.—STATE OF PENNSYLVANIA—Continued.

COUNTIES.	1870					1860		1850	
	Total.	Native.	Foreign.	White.	Colored.	White.	Colored.	White.	Colored.
VENANGO—Cont'd.									
Cherrytree	2326	1972	354	2319	7	1227	.....	930	.....
Clinton (a)	901	863	38	900	1	899	.....	.....	.....
Cornplanter	9863	8104	1759	9769	94	1077	.....	693	.....
Pit Hole City, (borough)	237	189	48	225	12	.....	.....	.....	.....
Cranberry	2337	2153	184	2337	.....	1732	.....	1297	20
Venango City, (borough)	1550	1414	136	1543	7	.....	.....	.....	.....
French Creek	1330	1216	114	1324	6	1257	12	962	.....
Franklin	3908	3313	595	3738	170	1258	45	919	17
1st ward	1678	1430	178	1560	48	.....	.....	.....	.....
2d ward	1958	1614	344	1838	120	.....	.....	.....	.....
3d ward	342	269	73	340	2	.....	.....	.....	.....
Harmony (b)	.....	.....	.....	.....	.....	413	.....	.....	.....
Hickory (b)	.....	.....	.....	.....	.....	465	.....	.....	.....
Irwin (a)	1489	1445	44	1469	.....	1563	.....	1504	.....
Jackson	720	709	11	720	.....	826	.....	985	.....
Cooperstown, (borough)	264	250	14	264	.....	.....	.....	.....	.....
Kingsley (b)	.....	.....	.....	.....	.....	489	.....	.....	.....
Oakland	1082	1051	31	1082	.....	1076	.....	837	.....
Oil Creek (c)	5098	4232	866	5075	23	.....	.....	.....	.....
Oil City, (borough)	2276	1824	452	2217	59	.....	.....	.....	.....
Pine Grove	875	816	59	875	.....	938	.....	690	.....
Plum	1140	1096	44	1140	.....	1294	.....	835	.....
President	618	544	74	618	.....	512	.....	.....	.....
Richland	1023	1003	20	1023	.....	1121	.....	1108	.....
Rockland	2068	1971	97	2067	1	1675	.....	1409	.....
Sandy Creek	1391	1311	80	1391	.....	1328	.....	954	3
Scrub Grass (a)	997	980	17	997	.....	1234	4	1143	.....
Emberton, (borough)	488	445	43	486	2	.....	.....	.....	.....
Sugar Creek	1656	1419	237	1653	3	1021	1	875	.....
Tionesta (b)	.....	.....	.....	.....	.....	752	7	1185	.....
WARREN.									
Brokenstraw	1048	853	195	1040	8	739	.....	631	3
Youngsville, (borough)	462	416	46	462	.....	421	.....	363	.....
Cherry Grove	61	57	4	61	.....	68	.....	63	.....
Columbus	1257	1120	137	1248	d5	1388	.....	1278	.....
Columbus, (borough)	466	398	68	466	.....	476	.....	.....	.....
Conewango (e)	1212	933	279	1209	3	1071	2	878	6
Warren, (borough)	2014	1524	490	2009	5	1719	19	1010	3
Corydon	411	395	16	411	.....	302	.....	228	.....
Deerfield	2324	1969	355	2307	17	1448	1	1021	1
Tidioute, (borough)	1638	1293	345	1618	20	.....	.....	.....	.....
Eldred	557	537	20	556	1	534	.....	194	.....
Elk	469	401	68	469	.....	480	.....	408	6
Farmington (e)(f)	1101	959	142	1101	.....	1048	.....	.....	.....
Freehold	1316	1158	158	1311	5	1418	.....	1162	.....
Glade	899	724	175	875	24	687	11	407	13
Kinzua	318	302	16	318	.....	391	.....	232	.....
Limestone	848	721	127	845	3	420	1	247	1
Mead	463	325	138	462	1	466	7	162	.....
Pine Grove (f)	1206	1099	107	1206	.....	1100	1	1527	.....
Pittsfield	1260	1044	216	1257	3	1081	4	754	2
Pleasant	385	287	98	383	(g)	425	5	230	10
Sheffield	660	490	170	659	1	367	.....	317	.....
Southwest	677	655	22	677	.....	616	.....	390	.....
Spring Creek	1116	1066	50	1108	8	828	.....	569	32
Sugar Grove (e)	1729	1265	464	1729	.....	1646	.....	1522	1
WASHINGTON.									
Allen	815	736	79	802	13	621	14	.....	.....
Amwell	1879	1861	18	1871	8	2035	7	1753	1
Buffalo	1189	1156	33	1185	4	1576	2	1192	18
Taylorstown	98	95	3	98	.....	.....	.....	.....	.....
Canton	592	573	19	577	15	548	39	1217	64
Carroll	3178	2518	660	3020	158	1833	74	1433	36
Monongahela, (borough)	1078	1035	43	1020	58	897	102	902	75
Cecil	1102	1004	98	1092	10	958	1	1007	1
Chartiers	1870	1703	167	1628	242	1584	211	1527	150
Cannonsburg, (borough)	641	609	32	565	76	591	59	575	52
Cross Creek	1034	982	52	969	65	1029	81	1890	31
Cross Creek	134	133	1	134	.....	63	13	.....	.....
Donegal	2068	2005	63	2038	30	1677	13	1939	15
Claysville	284	276	8	284	.....	297	1	275	.....
East Bethlehem	1621	1586	35	1606	15	1825	37	2190	76
Millboro, (borough)	324	322	2	324	.....	292	.....	333	.....
East Finley	1186	1175	11	1186	.....	1221	.....	1280	1
East Pike Run	817	783	34	799	18	702	13	1334	24
California, (borough)	659	656	3	653	6	473	3	.....	.....
Greenfield, (borough)	386	367	19	385	1	370	.....	379	1
West Brownsville, (boro')	547	534	13	536	11	613	.....	457	20
Fallowfield	834	821	13	801	33	867	30	1107	25
Franklin	1074	1046	28	1010	64	1091	18	.....	.....
Washington, (borough)	3571	3364	207	3141	430	3152	435	2427	235
Hanover	1898	1829	69	1786	112	2052	38	2041	80
Florence	.....	.....	.....	.....	.....	.....	.....	313	5
Hopewell	804	775	29	710	94	803	78	1615	133
West Middletown, (boro')	346	328	18	303	43	323	9	315	11
Independence	977	946	31	921	56	981	97	.....	.....
Independence	144	138	6	137	7	.....	.....	.....	.....
Jefferson	889	860	29	887	2	976	8	.....	.....
Morris	1050	1040	10	1048	2	1147	1	1688	.....

(a) In 1855 Clinton from Irwin and Scrub Grass.
(b) In 1866 to Forest County.
(c) In 1868 Oil Creek from Allegheny.
(d) Also 4 Indians.
(e) In 1856 parts of Conewango and Sugar Grove to Farmington.
(f) In 1853 Farmington from Pine Grove.
(g) Also 2 Indians.
(h) In 1860 Pleasant Mount (borough) merged in Mount Pleasant Township.
(i) Exclusive of part of Wayne, (borough.)

COUNTIES.	1870					1860		1850	
	Total.	Native.	Foreign.	White.	Colored.	White.	Colored.	White.	Colored.
WASHINGTON—Cont'd.									
Mount Pleasant	1321	1230	91	1289	32	1328	20	1239	15
North Strabane	1273	1192	81	1144	129	1165	48	1169	11
Nottingham	924	886	38	910	14	908	8	994	14
Peters	943	888	55	940	3	943	.....	923	1
Robinson	937	861	76	921	16	817	23	819	24
Smith	2067	1815	252	2038	29	1393	24	1441	21
Somerset	1325	1309	16	1303	22	1661	62	1505	7
Bentleysville	277	277	.....	268	9	.....	.....	.....	.....
South Strabane	1159	1108	51	1089	70	1010	53	1190	201
Union	1418	1168	250	1404	14	1442	10	1183	9
West Bethlehem	1964	1933	31	1963	1	1959	2	2076	38
West Finley	1471	1448	23	1441	30	1420	33	1181	32
West Pike Run	1252	1238	14	1147	105	796	73	1059	107
Beallville	297	296	1	286	11	357	.....	.....	.....
WAYNE.									
Berlin	1295	965	330	1295	.....	1786	.....	803	.....
Buckingham	1127	944	183	1125	2	1415	.....	590	2
Canaan	680	527	153	680	.....	871	.....	1935	3
Waymart, (borough)	567	501	66	561	6	537	2	.....	.....
Cherry Ridge	1101	800	301	1100	1	1090	1	613	1
Clinton	1178	958	220	1178	.....	1200	.....	833	7
Damascus	2823	2474	349	2823	.....	2395	.....	1601	1
Dyberry	1196	914	282	1182	14	1320	19	788	2
Bethany	202	147	55	201	1	225	.....	295	.....
Lebanon	628	538	90	627	1	669	.....	426	.....
Manchester	1269	1135	134	1269	.....	988	.....	749	.....
Mount Pleasant (h)	1952	1590	362	1951	1	2335	.....	1542	9
Oregon	690	510	180	690	.....	863	.....	361	.....
Palmyra	2481	1749	732	2477	4	2558	2	2014	1
Paupack	642	534	108	638	4	578	.....	.....	.....
Pleasant Mount, (bor) (h)	.....	.....	.....	.....	.....	.....	.....	186	.....
Preston (i)	1400	1230	170	1400	.....	1517	1	875	.....
Salem	2607	2402	205	2607	.....	2266	.....	1453	1
Scott (i)	817	764	53	817	.....	871	.....	615	2
South Canaan	1308	1208	100	1308	.....	1231	.....	.....	.....
Sterling	1454	1250	204	1454	.....	1298	4	1032	1
Texas	4449	2818	1631	4442	7	3175	7	2567	13
Honesdale, (borough)	2654	1931	723	2653	1	2540	4	2257	6
Prompton, (borough)	394	323	71	394	.....	296	.....	306	.....
Wayne, (borough)	476	404	72	476	.....	400	.....	.....	.....
WESTMORELAND.									
Allegheny (j)	1710	1560	150	1709	1	1888	.....	3318	1
Bell (k)	810	786	24	793	17	875	26	.....	.....
Burrell (j)	1819	1715	104	1812	7	1770	9	.....	.....
Cook (l)	875	853	22	874	1	1036	7	.....	.....
Derry	4959	4663	296	4918	41	4685	9	5011	3
Bairdstown	.....	.....	.....	.....	.....	284	2	329	.....
Latrobe, (borough)	1127	1021	106	1122	5	757	1	.....	.....
Livermore, (borough)	211	209	2	208	3	165	.....	153	.....
New Alexandria, (boro')	305	296	9	305	.....	295	.....	300	.....
Donegal (l)	1112	1086	26	1112	.....	1389	.....	2525	2
Donegal, (borough)	192	189	3	192	.....	.....	.....	.....	.....
East Huntington	2134	2099	35	2104	30	1946	6	1853	20
Fairfield (m)	1895	1815	80	1880	15	1994	20	3331	21
Bolivar	298	269	29	298	.....	40	.....	.....	.....
Franklin (n)	1796	1748	48	1793	3	1759	1	2551	9
Hempfield (n)	5819	5584	235	5786	33	5651	35	6171	27
Adamsburg	229	227	2	229	.....	236	.....	261	2
Greensburg, (borough)	1642	1569	73	1601	41	1349	39	1003	48
Ludwick, (borough)	533	523	10	533	.....	299	.....	.....	.....
Ligonier (l)	2434	2380	54	2433	1	2365	14	2567	15
Ligonier, (borough)	317	310	7	316	1	350	1	377	1
Loyalhanna (k)	813	785	28	804	9	850	17	1221	37
Mississenewa (o)	.....	.....	.....	.....	.....	.....	.....	862	.....
Mount Pleasant	2547	2492	55	2492	55	2449	20	2572	4
Mount Pleasant, (boro')	717	713	4	689	28	493	4	529	5
North Huntington (n)	3493	2589	904	3456	37	2779	19	2537	33
Irwin, (borough)	833	712	121	826	7	.....	.....	.....	.....
Penn (n)	2423	2240	183	2419	4	2109	.....	.....	.....
Penn, (borough)	820	533	287	820	.....	.....	.....	.....	.....
Rostraver	2786	2583	203	2597	189	2280	170	1956	131
Salem (k)(n)	2124	2085	39	2106	18	2116	16	2044	21
Salem, (borough)	448	438	10	447	1	419	.....	299	.....
Sewickley	2372	2096	276	2367	5	1935	1	1689	.....
South Huntington (o)	2210	2151	59	2210	.....	2264	.....	1466	4
West Newton, (borough)	992	858	134	991	1	938	11	751	20
St. Clair (m)	777	747	30	773	4	952	4	.....	.....
New Florence, (borough)	333	326	7	333	.....	.....	.....	.....	.....
Unity	3624	3301	323	3624	.....	3400	.....	3092	6
Youngstown, (borough)	301	285	16	301	.....	360	.....	445	9
Washington (k)	1416	1391	25	1414	2	1387	2	2057	19
WYOMING.									
Braintrim (p)	620	588	32	619	1	498	.....	835	1
Clinton	834	796	38	834	.....	654	.....	544	.....
Eaton	830	826	4	829	1	933	.....	914	.....
Exeter	211	211	.....	211	.....	216	.....	187	.....
Falls	1096	1064	32	1095	1	850	.....	797	1
Forkston (q)	576	555	21	576	.....	606	.....	604	.....

(j) In 1852 Burrell from Allegheny.
(k) In 1853 Bell from Loyalhanna, Salem, and Washington.
(l) In 1855 Cook from Donegal and Ligonier.
(m) In 1856 St. Clair from Fairfield.
(n) In 1855 Penn from Franklin, Hempfield, North Huntington, and Salem.
(o) In 1850 Mississenewa merged in South Huntington.
(p) In 1854 Meshoppen from Braintrim and Washington.
(q) In 1857 North Branch from Forkston.

TABLE III.—STATE OF PENNSYLVANIA—Continued.

COUNTIES.	1870					1860		1850	
	Total.	Native.	Foreign.	White.	Colored.	White.	Colored.	White.	Colored.
WYOMING—Cont'd.									
Lemon	531	523	8	531	.....	404	.....	284	.....
Mehoopany	888	873	15	888	.....	828	.....	767	.....
Meshoppen (a)	1239	1137	102	1238	1	948	.....	.....	.....
Monroe	974	937	37	974	.....	814	.....	602	.....
Nicholson	1546	1463	83	1541	5	1141	.....	727	.....
North Branch (b)	358	336	22	358	.....	343	.....	.....	.....
North Moreland	831	803	28	830	1	834	2	765	1
Overfield (c)	433	409	24	433	.....	374	.....	.....	.....
Tunkhannock	1212	1157	55	1212	.....	1019	.....	751	.....
Tunkhannock, (borough)	953	889	64	953	.....	635	3	559	2
Washington (a)	793	748	45	793	.....	764	.....	1675	.....
Windham	660	645	15	660	.....	669	.....	549	.....
YORK.									
Carroll	898	895	3	896	2	882	20	803	4
Dillsburg, (borough)	281	273	8	277	4	293	13	270	.....
Chanceford	2501	2434	67	2442	59	2110	71	1572	42
Conewago	1382	1363	19	1382	.....	1266	11	1264	6
Dover	2281	2267	14	2281	.....	2258	18	1918	.....
Davidsburg	.....	.....	.....	.....	.....	60	.....	.....	.....
Dover, (borough)	418	418	.....	418	.....	300	2	246	.....
Weiglestown	.....	.....	.....	.....	.....	60	.....	.....	.....
Fairview	1941	1895	46	1920	21	2098	28	2098	40
Fawn	1457	1432	25	1387	70	1309	93	930	113
Franklin	910	902	8	908	2	1014	3	815	.....
Franklintown, (borough)	181	181	.....	181	.....	.....	.....	82	.....
Heidelburg	2266	2143	123	2260	6	1736	22	1596	20
Hanover, (borough)	1839	1728	111	1828	11	1624	6	1205	5
Hellam	1639	1620	19	1617	22	1624	18	1521	7
Wrightsville, (borough)	1544	1452	92	1406	138	1198	162	1160	150
Hopewell	3830	3669	161	3746	84	3288	78	2380	52
Stewartstown	212	210	2	212	.....	188	1	.....	.....
Jackson (d)	1499	1476	23	1499	.....	1421	.....	.....	.....
YORK—Cont'd.									
Lower Chanceford	2306	2259	47	2086	220	1945	215	1541	96
Lower Windsor	2429	2361	68	2428	1	2157	5	1917	6
Manchester	2427	2383	44	2423	4	2578	17	2591	12
Manchester, (borough)	406	403	3	405	1	.....	.....	.....	.....
Manheim	1159	1134	25	1159	.....	1091	.....	1806	.....
Monaghan	1028	1019	9	1024	4	1026	4	989	8
Newberry	2412	2377	35	2406	6	2582	5	2429	7
Goldsborough, (borough)	310	306	4	309	1	.....	.....	.....	.....
Lewisberry	268	267	1	268	.....	292	.....	243	2
North Codorus	2476	2391	85	2473	3	2253	4	2124	2
Paradise (d)	1300	1296	4	1299	1	1206	3	2353	1
Peach Bottom	2366	2063	303	2233	133	2124	126	1313	96
Shrewsbury	3559	3298	261	3535	24	2926	20	1617	42
Glen Rock	537	488	49	537	.....	289	.....	.....	.....
Shrewsbury	600	555	45	600	.....	550	2	472	.....
South Codorus	2002	1952	50	2002	.....	1840	2	971	.....
Jefferson, (borough)	327	320	7	327	.....	204	.....	164	.....
Springfield	1958	1858	100	1953	5	1637	3	1341	4
Logansville	256	252	4	256	.....	221	.....	.....	.....
Spring Garden (e)	3040	2729	311	2994	46	2899	33	2393	42
Upper Windsor	2024	1974	50	2014	10	1722	9	1706	5
Warrington	1726	1716	10	1724	2	1681	.....	1579	1
Washington	1444	1443	1	1444	.....	1386	21	1339	.....
West Manchester	1824	1747	77	1821	3	1265	5	1352	1
Buttstown	.....	.....	.....	.....	.....	259	3	.....	.....
West Manheim	1147	1112	35	1137	10	971	7	.....	.....
York	2594	2450	144	2591	3	2390	5	1950	10
Dallastown	287	267	20	287	.....	.....	.....	.....	.....
York	11003	9855	1148	10665	f337	8271	334	6518	345
1st ward	3238	2776	462	3141	97	.....	.....	.....	.....
2d ward	2287	2141	146	2185	102	.....	.....	.....	.....
3d ward	1135	1098	37	1083	52	.....	.....	.....	.....
4th ward	2213	1953	260	2128	85	.....	.....	.....	.....
5th ward	2130	1887	243	2128	f1	.....	.....	.....	.....

(a) In 1854 Meshoppen from Braintrim and Washington.
(b) In 1857 North Branch from Forkston.
(c) In 1859 organized.
(d) In 1857 Jackson from Paradise.
(e) Exclusive of city of York.
(f) Also 1 Indian.

STATE OF RHODE ISLAND.

NOTE.—The marginal column marks towns; the first indentation, cities.

COUNTIES.	1870					1860		1850	
	Total.	Native.	Foreign.	White.	Colored.	White.	Colored.	White.	Colored.
BRISTOL.									
Barrington	1111	816	295	1095	a15	978	22	770	25
Bristol	5302	4288	1014	5167	135	5037	234	4416	200
Warren	3008	2251	757	2971	37	2584	52	3017	86
KENT.									
Coventry	4349	3654	695	4337	12	4246	1	3603	17
East Greenwich	2660	2232	428	2559	101	2784	a97	2317	41
Warwick	10453	7066	3387	10229	a223	8752	b159	7578	162
West Greenwich	1133	1088	45	1132	1	1256	2	1341	9
NEWPORT.									
Fall River (e)	.....	.....	.....	.....	.....	3338	39	.....	.....
Jamestown	378	363	15	370	8	387	13	344	14
Little Compton	1166	1098	68	1127	39	1298	6	1454	8
Middletown	971	892	79	965	6	1001	11	827	3
Newport	12521	9741	2780	11728	c789	9817	691	8935	628
1st ward	1767	1600	167	1703	a63	.....	.....	.....	.....
2d ward	2716	2239	477	2446	d268	.....	.....	.....	.....
3d ward	2007	1692	315	1900	107	.....	.....	.....	.....
4th ward	2135	1690	445	1917	a217	.....	.....	.....	.....
5th ward	3896	2520	1376	3762	134	.....	.....	.....	.....
New Shoreham	1113	1108	5	1079	34	1292	28	1218	44
Portsmouth	2003	1766	237	1974	29	2039	9	1828	5
Tiverton (e)	1898	1818	80	1872	26	1902	25	4619	80
PROVIDENCE.									
Burrillville	4674	3250	1424	4646	c24	4109	a30	3519	19
Cranston	4822	3313	1509	4747	75	7254	246	4186	125
Cumberland (f)	3882	2611	1271	3876	6	8315	24	6651	10
East Providence (g)	2668	2316	352	2631	37	.....	.....	.....	.....
Foster	1630	1621	9	1630	.....	1935	.....	1932	.....
PROVIDENCE—Cont'd.									
Glocester	2385	2160	225	2377	h5	2423	4	2860	12
Johnston	4192	3211	981	4172	20	3414	26	2899	38
Lincoln (i)	7889	4569	3320	7869	20	.....	.....	.....	.....
North Providence	20495	13151	7344	20414	a80	11751	67	7620	60
1st voting district	7106	5296	1810	7063	a42	.....	.....	.....	.....
2d voting district	8315	5017	3298	8283	32	.....	.....	.....	.....
3d voting district	5074	2838	2236	5068	6	.....	.....	.....	.....
North Smithfield (i)	3052	1781	1271	3037	15	.....	.....	.....	.....
Pawtucket (g)	6619	4359	2260	6602	17	.....	.....	.....	.....
Providence	68904	51727	17177	66320	k2559	49129	1537	40014	1499
1st ward	11927	8159	3768	11446	a480	9122	252	6926	277
2d ward	4607	3592	1015	4081	526	4287	437	4138	445
3d ward	8912	6416	2496	8658	l245	7862	214	6547	159
4th ward	5504	4110	1394	5424	80	4568	147	5111	248
5th ward	8077	5832	2245	8020	57	7587	59	7277	23
6th ward	5844	4995	849	5446	m390	9046	319	10015	347
7th ward	7457	5892	1565	7314	n136	6657	109	.....	.....
8th ward	7838	6135	1703	7594	244	.....	.....	.....	.....
9th ward	8738	6596	2142	8337	401	.....	.....	.....	.....
Scituate	3846	3604	242	3832	14	4242	9	4568	14
Smithfield (i)	2605	1973	632	2581	24	13249	34	11459	41
Woonsocket (f) (i)	11527	5933	5594	11512	15	.....	.....	.....	.....
WASHINGTON.									
Charlestown	1119	1066	53	987	o17	972	6	959	35
Exeter	1462	1445	17	1425	37	1698	43	1588	46
Hopkinton	2682	2578	104	2651	31	2731	7	2469	8
North Kingstown	3568	3137	431	3472	96	3012	92	2853	118
Richmond	2064	1886	178	2029	35	1917	47	1757	27
South Kingstown	4493	4212	281	4179	314	4365	352	3558	249
Westerly	4709	3873	836	4625	84	3422	j36	2716	47

(a) Also 1 Indian.
(b) Also 5 Indians.
(c) Also 4 Indians.
(d) Also 2 Indians.
(e) In 1856 Fall River from Tiverton. March 1, 1862. By decree of U. S. Supreme Court, Fall River transferred to Massachusetts.
(f) Since June 1, 1860, part of Woonsocket from Cumberland,
(g) March 1, 1862, East Providence and Pawtucket from the State of Massachusetts. [See note (e) *supra*.]
(h) Also 3 Indians.
(i) In 1870-'71 Lincoln, North Smithfield, and part of Woonsocket from Smithfield.
(j) Also 12 Indians.
(k) Also 25 Indians.
(l) Also 9 Indians.
(m) Also 8 Indians.
(n) Also 7 Indians.
(o) Also 115 Indians.

TABLE III.—STATE OF SOUTH CAROLINA.

NOTE.—The marginal column marks townships, as they existed June 1, 1870; the first indentation, cities; the second, towns. Names of towns are placed under the names of the townships in which they are respectively situated. The population of each township includes that of all towns situated in it.

COUNTIES.	1870					1860		1850	
	Total.	Native.	Foreign.	White.	Colored.	White.	Colored.	White.	Colored.
ABBEVILLE.									
Abbeville	3034	2994	40	1001	2033				
Abbeville						569	23	370	882
Bordeaux	2232	2227	5	834	1398				
Calhoun Mills	2208	2198	10	510	1698				
Cedar Springs	1503	1496	7	447	1056				
Cokesbury	2179	2179		915	1264				
Cokesbury	700							329	549
Diamond Hill	1760	1752	8	811	949				
Donnaldsville	1155	1152	3	581	574				
Due West	1030	1029	1	608	422				
Due West	400							150	180
Greenwood	2817	2808	9	912	1905				
Greenwood	700								
Indian Hill	1920	1914	6	798	1122				
Long Cain	1400	1400		687	713				
Lowndesville	2480	2477	3	1025	1455				
Magnolia	1790	1790		300	1490				
Ninety-Six	2586	2586		747	1839				
Smithville	1519	1517	2	378	1141				
Whitehall	1516	1516		362	1154				
ANDERSON.									
Belton	1364	1364		898	466				
Broadway	1378	1375	3	750	628				
Brushy Creek	1752	1750	2	1199	553				
Centerville (a)	1880	1855	25	1096	784				
Dark Corner	1178	1177	1	743	435				
Fork	1562	1561	1	1074	488				
Garvin	1577	1574	3	959	618				
Hall	1240	1239	1	684	556				
Honea Path	1926	1923	3	1009	917				
Hopewell	1296	1293	3	799	497				
Martin	1525	1521	4	1056	469				
Pendleton	2115	2103	12	1122	993				
Pendleton	985	984	1	530	455	383	471		
Rockville	871	870	1	517	354				
Savannah	1067	1066	1	629	438				
Varennes (a)	1892	1869	23	968	924				
Anderson (a)	1432	1404	28	673	759	367	258		
Williamston	1426	1425	1	953	473				
BARNWELL.									
Aiken	2259	2214	45	1163	1096				
Allendale	1847	1845	2	504	1343				
Bamberg	1907	1901	6	672	1235				
Barnwell	1181	1166	15	543	638				
Beldoc	1176	1174	2	362	814				
Bennet Spring	1742	1741	1	388	1354				
Blackville	2327	2305	22	1074	1253				
Buford Bridge	1385	1383	2	351	1034				
Bull Pond	2400	2396	4	442	1958				
Fish Pond	1120	1115	5	608	512				
Four-Mile	1935	1927	8	345	1590				
George's Creek	1295	1283	12	719	576				
Great Cypress	1620	1617	3	695	925				
Midway	1218	1203	15	402	816				
Millbrook	1280	1269	11	735	545				
Red Oak	1849	1842	7	575	1274				
Richland	987	987		371	616				
Rosemary	618	616	2	381	237				
Silverton	1513	1512	1	380	1133				
Sleepy Hollow	1219	1219		505	714				
Sycamore	1359	1352	7	725	634				
Three-Mile	1087	1087		334	753				
Williston	1379	1376	3	692	687				
Windsor	1021	1018	3	612	409				
BEAUFORT.									
Beaufort	5511	5437	74	513	4998				
Beaufort	1739	1677	62	466	1273			866	b13
Bluffton	2047	2032	15	116	1931				
Coosawhatchie	2573	2554	19	1092	1481				
Goettee	2319	2318	1	984	1335				
Hilton Head	3073	3044	29	71	3002				
Lawton	3905	3896	9	806	3099				
Peeples	1400	1400		777	623				
Pocotalgo	605	605		252	353				
Roberts	1771	1767	4	387	1384				
Sheldon	2225	2224	1	65	2160				
St. Helena	6152	6145	7	87	6065				
Yemassee	2778	2778		159	2619				
CHARLESTON. (c)									
Charleston	48956	44064	4892	22749	d26173	23321	e17146	20012	22973
1st ward	4132	3562	570	2314	f1817	2391	g1199	2807	2611
CHARLESTON—Cont'd.									
2d ward	4751	4354	397	2167	f2583	2048	2824	2750	3528
3d ward	6114	5055	1059	3424	2690	3816	1726	4386	3759
4th ward	10691	9636	1055	4885	h5774	4687	3979	5499	6793
5th ward	6061	5504	557	2287	3774	2564	i2078		
6th ward	8785	8248	537	3470	5315	3367	j2781		
7th ward	3187	2870	317	2000	1187	1845	k690		
8th ward	5235	4835	400	2202	3033	2448	1383		
Neck (l)						155	m486	4570	6289
Christ Church	4493	4416	77	673	3820	1026	2839	611	2711
St. Andrew's	3277	3272	5	83	3194	318	2940	342	3001
James Island	1808	1803	5	55	1753				
St. James, Goose Creek	7795	7763	32	2115	5680	1780	3786	1783	3036
St. James, Santee	2657	2656	1	447	2210	456	3233	321	3067
St. John's, Berkley	7868	7867	1	663	j7201	1179	7257	772	8794
St. John's, Colleton	8604	8593	11	441	8163				
Edisto Island	2762	2754	8	128	2634				
John's Island	2016	2015	1	144	1872				
Wadmalaw Island	3826	3824	2	169	3657				
St. Stephen's	3094	3086	8	866	n2210	835	1743	566	2288
St. Thomas and St. Dennis	2119	2109	10	167	1952	218	1969	173	2355
Cainhoy	318	312	6	94	224				
CHESTER.									
Baton Rouge	3098	3091	7	1130	1968				
Blackstock	479	470	9	173	306				
Chester	944	915	29	489	455				
East Chester	732	712	20	254	478				
Hallsville	1416	1413	3	279	1137				
Hazlewood	1556	1549	7	560	996				
Landsford	2400	2394	6	856	1544				
Lewisville	2507	2502	5	756	o1749				
Rossville	1600	1598	2	548	1052				
West Blackstock	1278	1266	12	508	770				
West Chester	2795	2777	18	737	2058				
CHESTERFIELD.									
Alligator	659	659		531	128				
Cheraw	2258	2210	48	685	1573				
Cheraw	960	916	44	472	488				
Cole Hill	710	708	2	617	93				
Court House	1708	1706	2	1125	583				
Jefferson	1101	1097	4	804	297				
Mount Croghan	1682	1681	1	1072	610				
Old Store	1921	1897	24	1315	606				
Steerpen	545	545		126	419				
CLARENDON.									
Brewington	199	199		109	90				
Calvary	1152	1149	3	299	853				
Concord	800	796	4	226	574				
Douglas	310	310		248	62				
Friendship	1440	1439	1	294	p1134				
Fulton	1087	1087		200	887				
Harmony	480	480		172	308				
Manning	1278	1267	11	577	701				
Midway	425	425		171	254				
Mott's	600	600		439	161				
Mount Zion	440	439	1	256	184				
New Zion	640	640		202	438				
Plowden's Mill	853	853		300	553				
Sammy Swamp	960	957	3	415	545				
Sandy Grove	317	317		210	107				
Santee	977	977		151	826				
St. James	640	639	1	129	511				
St. Mark's	480	478	2	158	322				
St. Paul's	960	960		104	856				
COLLETON.									
Blake	2255	2248	7	36	2219				
Bowen	1467	1464	3	855	612				
Braxton	1971	1971		1165	806				
Frazer	827	826	1	82	745				
Glover	1102	1101	1	174	928				
Lowndes	1850	1845	5	69	1781				
Scott	1361	1361		945	416				
Sheridan	1121	1113	8	573	548				
St. George's Parish	3993	3989	4	2098	1895				
St. Paul's Parish	4656	4655	1	792	q3855				
Verdiere	3176	3158	18	1274	1902				
Walterboro	636	623	13	307	329				
Warren	1631	1631		846	785				

(a) Of Anderson: 593 in Centerville and 839 in Varennes.
(b) Slave population not defined.
(c) The major civil divisions of this county are parishes.
(d) Also 34 Indians.
(e) Also 52 Indians.
(f) Also 1 Indian.
(g) Also 6 Indians.
(h) Also 32 Indians.
(i) Also 24 Indians.
(j) Also 4 Indians.
(k) Also 7 Indians.
(l) Since 1860 merged in the city of Charleston.
(m) Also 11 Indians.
(n) Also 18 Indians.
(o) Also 2 Indians.
(p) Also 12 Indians.
(q) Also 9 Indians.

TABLE III.—STATE OF SOUTH CAROLINA—Continued.

COUNTIES.	1870					1860		1850	
	Total.	Native.	Foreign.	White.	Colored.	White.	Colored.	White.	Colored.
DARLINGTON.									
Boston	1913	1913	.....	910	1003	.....	.....	.....	.....
Brown	1598	1598	.....	753	845	.....	.....	.....	.....
Butler	1099	1098	1	336	763	.....	.....	.....	.....
Colfax	1418	1416	2	138	1280	.....	.....	.....	.....
Flood	862	859	3	196	666	.....	.....	.....	.....
Grant	2172	2146	26	505	1667	.....	.....	.....	.....
Hamilton	1814	1812	2	318	1496	.....	.....	.....	.....
Holliman	1590	1590	.....	898	692	.....	.....	.....	.....
Humphrey	896	896	.....	543	353	.....	.....	.....	.....
Lang's	1214	1211	3	254	960	.....	.....	.....	.....
Lincoln	1845	1843	2	923	922	.....	.....	.....	.....
Sherman	1385	1385	.....	837	548	.....	.....	.....	.....
Snetter's	771	771	.....	113	658	.....	.....	.....	.....
Stevens's	1918	1917	1	950	968	.....	.....	.....	.....
Lunney	669	667	2	413	256	.....	.....	.....	.....
Thomas	1558	1555	3	825	733	.....	.....	.....	.....
Timmonsville	477	474	3	235	242	.....	.....	.....	.....
Whittemore	1986	1960	26	534	1452	.....	.....	.....	.....
Wright	1535	1535	.....	651	884	.....	.....	.....	.....
EDGEFIELD.									
Blocker's	1035	1035	.....	363	672	.....	.....	.....	.....
Butler's	2080	2071	9	448	1632	.....	.....	.....	.....
Coleman's	2243	2242	1	929	1314	.....	.....	.....	.....
Collins	733	733	.....	303	430	.....	.....	.....	.....
Cooper's	1795	1792	3	714	1081	.....	.....	.....	.....
Dean's	1320	1320	.....	539	a780	.....	.....	.....	.....
Grant	1116	1114	2	252	864	.....	.....	.....	.....
Gray	2533	2530	3	1192	1341	.....	.....	.....	.....
Gregg	3200	3164	36	2369	b811	.....	.....	.....	.....
Hamburg	1120	1099	21	273	c842	.....	.....	.....	.....
Hamburg	.....	.....	.....	.....	.....	397	d7	626	444
Hammond	2560	2550	10	662	a1897	.....	.....	.....	.....
Hibler	1607	1605	2	724	883	.....	.....	.....	.....
Horn's Creek (e)	1945	1935	10	409	1536	.....	.....	.....	.....
Huiet's	2556	2553	3	1305	1251	.....	.....	.....	.....
Mobley's	1278	1273	5	455	823	.....	.....	.....	.....
Norris	1485	1481	4	838	647	.....	.....	.....	.....
Pickens (e)	1559	1555	4	601	958	.....	.....	.....	.....
Edgefield (e)	846	836	10	344	502	514	4	.....	.....
Rhinehart's	1438	1421	17	862	576	.....	.....	.....	.....
Ryan	836	835	1	357	479	.....	.....	.....	.....
Schultz	848	835	13	236	612	.....	.....	.....	.....
Shaw's Creek	1760	1755	5	891	f867	.....	.....	.....	.....
Springfield (e)	1861	1857	4	431	1430	.....	.....	.....	.....
Spring Grove	2477	2473	4	1095	1382	.....	.....	.....	.....
Talbert's	1117	1117	.....	283	834	.....	.....	.....	.....
Turkey Creek	959	958	1	264	695	.....	.....	.....	.....
Washington	1025	1025	.....	245	780	.....	.....	.....	.....
FAIRFIELD.									
1	2236	2232	4	697	1539	.....	.....	.....	.....
2	2159	2127	32	471	1688	.....	.....	.....	.....
3	1600	1598	2	363	1237	.....	.....	.....	.....
4	1554	1518	36	646	908	.....	.....	.....	.....
Winnsborough	1124	1090	34	483	641	341	14	.....	.....
5	932	932	.....	136	796	.....	.....	.....	.....
6	1120	1119	1	482	638	.....	.....	.....	.....
7	1280	1269	11	332	948	.....	.....	.....	.....
8	1562	1562	.....	790	772	.....	.....	.....	.....
9	1600	1592	8	520	1080	.....	.....	.....	.....
10	1059	1053	6	283	776	.....	.....	.....	.....
11	1280	1278	2	259	1021	.....	.....	.....	.....
12	1266	1257	9	314	952	.....	.....	.....	.....
13	2240	2232	8	494	1746	.....	.....	.....	.....
GEORGETOWN.									
Black River	960	959	1	286	674	.....	.....	.....	.....
Collins	1440	1439	1	730	710	.....	.....	.....	.....
Georgetown	3520	3474	46	748	2772	.....	.....	.....	.....
Georgetown	2080	2034	46	683	1397	786	934	604	1024
Pee Dee	2400	2398	2	173	2227	.....	.....	.....	.....
Sampit	960	958	2	62	898	.....	.....	.....	.....
Santee	2571	2571	.....	261	2310	.....	.....	.....	.....
Waccamaw	4310	4303	7	513	3797	.....	.....	.....	.....
GREENVILLE.									
Austin	1512	1499	13	1006	506	.....	.....	.....	.....
Bates	1400	1396	4	982	418	.....	.....	.....	.....
Butler	1646	1640	6	1095	551	.....	.....	.....	.....
Chick's Springs	1226	1223	3	905	321	.....	.....	.....	.....
Cleveland	814	814	.....	733	81	.....	.....	.....	.....
Dunklin	1457	1447	10	837	620	.....	.....	.....	.....
Fairview	1749	1740	9	976	773	.....	.....	.....	.....
Gantt	844	843	1	531	313	.....	.....	.....	.....
Grassy Mountain	1335	1334	1	1268	67	.....	.....	.....	.....
Greenville	3135	3087	48	1553	1582	.....	.....	.....	.....
Greenville	2757	2712	45	1382	1375	1449	d69	670	635
1st ward	572	562	10	319	253	.....	.....	.....	.....
2d ward	239	232	7	140	99	.....	.....	.....	.....
GREENVILLE—Cont'd.									
3d ward	167	161	6	109	58	.....	.....	.....	.....
4th ward	559	546	13	279	280	.....	.....	.....	.....
5th ward	303	301	2	180	123	.....	.....	.....	.....
6th ward	917	910	7	355	562	.....	.....	.....	.....
Grove	1089	1086	3	565	524	.....	.....	.....	.....
Highland	1261	1259	2	1041	220	.....	.....	.....	.....
Oak Lawn	995	994	1	624	371	.....	.....	.....	.....
O'Neal	1348	1342	6	1072	276	.....	.....	.....	.....
Paris Mountain	690	680	10	510	180	.....	.....	.....	.....
Saluda	1761	1760	1	1423	338	.....	.....	.....	.....
HORRY.									
Bayboro	885	883	2	809	76	.....	.....	.....	.....
Buck's	1481	1478	3	661	820	.....	.....	.....	.....
Conwayborough	1610	1600	10	1024	586	.....	.....	.....	.....
Conwayborough	606	596	10	289	317	273	203	.....	.....
Dog Bluff	789	789	.....	673	116	.....	.....	.....	.....
Dogwood Neck	573	573	.....	422	151	.....	.....	.....	.....
Floyd's	630	630	.....	516	114	.....	.....	.....	.....
Gallivant's Ferry	1089	1087	2	872	217	.....	.....	.....	.....
Green Sea	1043	1042	1	937	106	.....	.....	.....	.....
Little River	951	948	3	426	525	.....	.....	.....	.....
Simpson's Creek	945	945	.....	736	209	.....	.....	.....	.....
Socastee	725	724	1	410	315	.....	.....	.....	.....
KERSHAW.									
Buffalo	1764	1760	4	1222	542	1548	4	.....	.....
De Kalb	2578	2537	41	588	1990	1046	6	.....	.....
Camden	1007	970	37	452	555	1028	593	602	531
Flat Rock	3755	3752	3	957	2798	708	.....	.....	.....
Wateree	3657	3646	11	1042	2615	520	65	.....	.....
LANCASTER.									
Cane Creek	1759	1752	7	350	1409	.....	.....	.....	.....
Cedar Creek	1505	1503	2	361	1144	.....	.....	.....	.....
Flat Creek	2088	2088	.....	1548	h536	.....	.....	.....	.....
Gills Creek	2040	2030	10	1069	971	.....	.....	.....	.....
Lancaster	591	587	4	291	300	278	258	207	169
Indian Land	969	966	3	532	437	.....	.....	.....	.....
Pleasant Hill	1624	1621	3	1055	569	.....	.....	.....	.....
Spring Hill	1142	1138	4	952	190	.....	.....	.....	.....
Waxhaw	960	960	.....	292	668	.....	.....	.....	.....
LAURENS.									
Clinton (g)	.....	.....	.....	.....	.....	193	4	.....	.....
Cross Hill	2393	2371	22	733	1660	.....	.....	.....	.....
Dial	2529	2528	1	1643	886	.....	.....	.....	.....
Hunter	2557	2550	7	700	1857	.....	.....	.....	.....
Jack's	2720	2709	11	697	2023	.....	.....	.....	.....
Laurens	4289	4271	18	1841	2448	.....	.....	.....	.....
Laurensville (g)	.....	.....	.....	.....	.....	423	6	.....	.....
Scuffletown	1797	1795	2	818	979	.....	.....	.....	.....
Sullivan	2132	2128	4	1222	910	.....	.....	.....	.....
Waterloo	2158	2148	10	1091	1067	.....	.....	.....	.....
Young's	1961	1958	3	1159	802	.....	.....	.....	.....
LEXINGTON. (*)									
Black Creek	474	474	.....	408	66	.....	.....	.....	.....
Boiling Spring	354	354	.....	322	32	.....	.....	.....	.....
Broad River	1116	1114	2	798	318	.....	.....	.....	.....
Bull Swamp	933	931	2	675	258	.....	.....	.....	.....
Chinquepin	253	253	.....	175	78	.....	.....	.....	.....
Congaree	1095	1089	6	670	425	.....	.....	.....	.....
Dutch Fork	1352	1350	2	634	718	.....	.....	.....	.....
Giddy Swamp	358	358	.....	247	111	.....	.....	.....	.....
Gilbert Hollow	872	869	3	564	308	.....	.....	.....	.....
Hollow Creek	1315	1315	.....	890	425	.....	.....	.....	.....
Lexington	1563	1554	9	1082	481	.....	.....	.....	.....
Lightwood Creek	28	28	.....	28	.....	.....	.....	.....	.....
McTier	703	703	.....	503	200	.....	.....	.....	.....
Platt Springs	679	670	9	337	342	.....	.....	.....	.....
Rocky Springs	458	458	.....	368	90	.....	.....	.....	.....
Saluda	792	791	1	572	220	.....	.....	.....	.....
Sandy Run	643	638	5	179	464	.....	.....	.....	.....
MARION.									
Bethia	767	766	1	469	298	.....	.....	.....	.....
Britton's Neck	884	884	.....	448	436	.....	.....	.....	.....
Cain's	1007	1007	.....	517	490	.....	.....	.....	.....
Carmichael	919	912	7	609	310	.....	.....	.....	.....
Harleeville	1314	1313	1	613	701	.....	.....	.....	.....
Hillsboro	1318	1316	2	913	405	.....	.....	.....	.....
Jeffreys	2005	2002	3	624	1381	.....	.....	.....	.....
Kirby	1155	1155	.....	585	570	.....	.....	.....	.....
Le Gett	1365	1365	.....	749	616	.....	.....	.....	.....
Manning	858	858	.....	557	301	.....	.....	.....	.....
Marion	2490	2459	31	1206	1284	.....	.....	.....	.....
Marion	968	938	30	468	500	.....	.....	212	d2

(*) Incomplete; the other principal civil divisions were not separately returned.
(a) Also 1 Indian.
(b) Also 20 Indians.
(c) Also 5 Indians.
(d) Slave population not separable.
(e) Of Edgefield: 268 in Horn's Creek, 316 in Pickens, and 262 in Springfield.
(f) Also 2 Indians.
(g) Its township not ascertained.
(h) Also 4 Indians.

TABLE III.—STATE OF SOUTH CAROLINA—Continued.

COUNTIES.	1870					1860		1850	
	Total.	Native.	Foreign.	White.	Colored.	White.	Colored.	White.	Colored.
MARION—Cont'd.									
McMillan's	1635	1633	2	635	1000	.....	.....	.....	.....
Moody	985	985	.....	611	374	.....	.....	.....	.....
Pee Dee	1113	1113	.....	649	464	.....	.....	.....	.....
Reeves	1815	1814	1	1088	727	.....	.....	.....	.....
Rowell	891	891	.....	437	454	.....	.....	.....	.....
Wahee	1429	1429	.....	590	839	.....	.....	.....	.....
Woodbury	210	210	.....	128	82	.....	.....	.....	.....
MARLBORO.									
Adamsville	1407	1406	1	757	650	.....	.....	.....	.....
Bennettsville	1736	1734	2	553	1183	.....	.....	.....	.....
Brightsville	857	854	3	526	331	.....	.....	.....	.....
Brownsville	1597	1594	3	762	835	.....	.....	.....	.....
Hebron	1581	1579	2	830	751	.....	.....	.....	.....
Red Bluff	1308	1308	.....	686	622	.....	.....	.....	.....
Red Hill	1505	1503	2	388	1117	.....	.....	.....	.....
Smithville	1823	1819	4	644	1179	.....	.....	.....	.....
NEWBERRY.									
Caldwell	1791	1770	21	428	1363	.....	.....	.....	.....
Cannon's	1224	1199	25	695	529	.....	.....	.....	.....
Cromer's	2224	2215	9	579	1645	.....	.....	.....	.....
Floyd's	2133	2116	17	615	1518	.....	.....	.....	.....
Hefler's	2061	2032	29	880	1181	.....	.....	.....	.....
Marbinton's	1171	1166	5	363	808	.....	.....	.....	.....
Mendenhall's	1675	1665	10	536	1139	.....	.....	.....	.....
Moon's	1513	1510	3	375	1138	.....	.....	.....	.....
Newberry	2792	2754	38	1250	1542	.....	.....	.....	.....
Newberry	1891	1860	31	822	1069	.....	.....	486	23
Reeder's	2290	2290	.....	463	1827	.....	.....	.....	.....
Stoney Battery	1901	1900	1	1273	628	.....	.....	.....	.....
OCONEE.									
Centre	1910	1909	1	1515	395	.....	.....	.....	.....
Chattooga	596	586	10	579	17	.....	.....	.....	.....
Keowee	1120	1093	27	897	223	.....	.....	.....	.....
Pulaski	653	652	1	638	15	.....	.....	.....	.....
Seneca	2313	2303	10	1382	931	.....	.....	.....	.....
Tugaloo	1436	1434	2	1112	324	.....	.....	.....	.....
Wagoner	1982	1909	73	1529	453	.....	.....	.....	.....
Walhalla	716	653	63	557	159	.....	.....	.....	.....
Whitewater	526	518	8	462	64	.....	.....	.....	.....
ORANGEBURGH.									
Amelia	2040	2015	25	295	1745	.....	.....	.....	.....
Branchville	1339	1336	3	543	796	.....	.....	.....	.....
Branchville	366	363	3	187	179	.....	.....	.....	.....
Caw Caw	934	932	2	336	598	.....	.....	.....	.....
Cow Castle	720	720	.....	274	446	.....	.....	.....	.....
Goodby's	719	719	.....	256	463	.....	.....	.....	.....
Goodland	955	954	1	545	410	.....	.....	.....	.....
Hebron	311	311	.....	146	165	.....	.....	.....	.....
Hopewell	293	286	7	237	56	.....	.....	.....	.....
Liberty	408	406	2	229	179	.....	.....	.....	.....
Lyons	1537	1529	8	306	1231	.....	.....	.....	.....
Middle	1104	1101	3	380	724	.....	.....	.....	.....
New Hope	951	951	.....	208	743	.....	.....	.....	.....
Orange	1243	1235	8	478	765	.....	.....	.....	.....
Orangeburgh	246	239	7	133	113	468	429	.....	.....
Pine Grove	827	826	1	211	616	.....	.....	.....	.....
Poplar	730	730	.....	207	523	.....	.....	.....	.....
Providence	880	880	.....	304	576	.....	.....	.....	.....
Rocky Grove	697	694	3	369	328	.....	.....	.....	.....
Tabernacle	355	355	.....	209	146	.....	.....	.....	.....
Vance's	822	822	.....	176	646	.....	.....	.....	.....
PICKENS.									
Dacusville	1356	1356	.....	1059	297	.....	.....	.....	.....
Easely	1089	1088	1	909	180	.....	.....	.....	.....
Eastaloe	1099	1098	1	1013	86	.....	.....	.....	.....
Garvin	1478	1473	5	925	553	.....	.....	.....	.....
Pickensville	3164	3163	1	2227	a936	.....	.....	.....	.....
Pickensville	1223	1223	.....	817	a405	.....	.....	.....	.....
Pumpkintown	716	716	.....	518	198	.....	.....	.....	.....
Salubrity	1367	1365	2	1079	288	.....	.....	.....	.....
RICHLAND.									
Centre	1124	1092	32	564	560	.....	.....	.....	.....
Columbia	832	812	20	370	462	.....	.....	.....	.....
Columbia	9298	8722	576	4002	b5295	4395	3657	3184	2876
1st ward	3433	3192	241	1329	2104	.....	.....	.....	.....
2d ward	1302	1208	94	603	699	.....	.....	.....	.....
3d ward	1896	1792	104	818	1078	.....	.....	.....	.....
4th ward	2667	2530	137	1252	b1414	.....	.....	.....	.....
RICHLAND—Cont'd.									
Fourth	7687	7663	24	1236	6451	.....	.....	.....	.....
Lower	307	307	.....	3	304	.....	.....	.....	.....
Third	1815	1803	12	906	c904	.....	.....	.....	.....
Upper	1962	1957	5	761	1201	.....	.....	.....	.....
SPARTANBURG.									
Beech Spring	3280	3278	2	2369	911	.....	.....	.....	.....
Campo Bello	2951	2946	5	2144	807	.....	.....	.....	.....
Cherokee	1675	1675	.....	1375	300	.....	.....	.....	.....
Court House	1229	1196	33	778	451	.....	.....	.....	.....
Cross Anchor	1833	1832	1	1133	700	.....	.....	.....	.....
Fair Forest	1129	1128	1	652	477	.....	.....	.....	.....
Glenn Spring	1814	1810	4	1150	664	.....	.....	.....	.....
Limestone	2463	2454	9	1611	852	.....	.....	.....	.....
Pacolett	1312	1308	4	864	448	.....	.....	.....	.....
Riedsville	2679	2679	.....	1647	1032	.....	.....	.....	.....
Spartanburg	2669	2650	19	1945	724	.....	.....	.....	.....
Spartanburg	1080	1071	9	685	395	1187	d29	504	672
White Plain	1342	1340	2	920	422	.....	.....	.....	.....
Woodruff	1408	1408	.....	787	a620	.....	.....	.....	.....
SUMTER.									
Bishopville	1701	1698	3	723	978	.....	.....	.....	.....
Bradford Springs	1142	1141	1	621	521	.....	.....	.....	.....
Carter's Crossing	947	945	2	267	680	.....	.....	.....	.....
Concord	1519	1518	1	431	1088	.....	.....	.....	.....
Lynchburg	1598	1992	6	566	1432	.....	.....	.....	.....
Manchester	320	302	18	98	222	.....	.....	.....	.....
Maysville	1763	1759	4	365	1398	.....	.....	.....	.....
Middleton	649	646	3	147	502	.....	.....	.....	.....
Mount Clio	1574	1574	.....	371	1203	.....	.....	.....	.....
Privateer	1679	1679	.....	549	1130	.....	.....	.....	.....
Providence	1485	1481	4	266	1219	.....	.....	.....	.....
Rafting Creek	1585	1585	.....	283	1302	.....	.....	.....	.....
Shiloh	1518	1518	.....	668	850	.....	.....	.....	.....
Stateburg	2095	2091	4	299	1796	.....	.....	.....	.....
Sumter	3659	3596	63	1411	2248	.....	.....	.....	.....
Sumter	1807	1747	60	991	816	796	323	500	856
Swimming Pens	1634	1632	2	398	1236	.....	.....	.....	.....
UNION.									
Bogansville	1891	1885	6	814	1077	.....	.....	.....	.....
Cross Keys	1349	1349	.....	736	613	.....	.....	.....	.....
Draytonsville	1864	1856	8	1052	812	.....	.....	.....	.....
Fishdam	1120	1119	1	180	940	.....	.....	.....	.....
Goshen Hill	1431	1427	4	316	1115	.....	.....	.....	.....
Gowdeysville	2647	2645	2	1220	1427	.....	.....	.....	.....
Jonesville	1809	1800	9	931	878	.....	.....	.....	.....
Pinkney	2413	2412	1	1451	962	.....	.....	.....	.....
Santuck	1879	1878	1	657	1222	.....	.....	.....	.....
Union	2845	2812	33	1361	1484	.....	.....	.....	.....
Unionville	.....	.....	.....	.....	.....	.....	.....	233	321
WILLIAMSBURG.									
Anderson	576	576	.....	355	221	.....	.....	.....	.....
Hope	1591	1591	.....	444	1147	.....	.....	.....	.....
Indian	1147	1147	.....	304	843	.....	.....	.....	.....
Johnson	1218	1217	1	421	797	.....	.....	.....	.....
Kings	1774	1750	24	392	1382	.....	.....	.....	.....
Lake	873	873	.....	524	349	.....	.....	.....	.....
Laws	1274	1271	3	202	1072	.....	.....	.....	.....
Lee	1181	1181	.....	933	248	.....	.....	.....	.....
Mingo	627	627	.....	158	469	.....	.....	.....	.....
Penn	676	675	1	158	518	.....	.....	.....	.....
Ridge	1426	1423	3	288	1138	.....	.....	.....	.....
Sumter	1679	1674	5	745	934	.....	.....	.....	.....
Sutton's	466	466	.....	188	278	.....	.....	.....	.....
Turkey	981	981	.....	234	747	.....	.....	.....	.....
YORK.									
Bethel	2330	2320	10	1170	1160	.....	.....	.....	.....
Bethesda	2997	2987	10	1077	1920	.....	.....	.....	.....
Broad River	1455	1451	4	769	686	.....	.....	.....	.....
Bullock's Creek	3068	3056	12	1381	1687	.....	.....	.....	.....
Blairsville	487	484	3	232	255	.....	.....	.....	.....
Catawba	2893	2879	14	1404	1489	.....	.....	.....	.....
Cherokee	1895	1892	3	1296	599	.....	.....	.....	.....
Ebenezer	2157	2153	4	814	1343	.....	.....	.....	.....
Fort Mill	2473	2457	16	1309	c1159	.....	.....	.....	.....
King's Mountain	1818	1817	1	1217	601	.....	.....	.....	.....
York	3200	3165	35	1677	1523	.....	.....	.....	.....
Yorkville	.....	.....	.....	.....	.....	793	567	.....	.....

(a) Also 1 Indian.
(b) Also 1 Chinese.
(c) Also 5 Indians.
(d) Slave population not defined.

TABLE III.—STATE OF TENNESSEE.

NOTE.—The marginal column marks civil districts. Their numbers are official; their names are those in general use. The first indentation marks cities; the second, towns. Names of towns are placed under the names of the civil districts in which they are respectively situated. The population of each civil district includes that of all towns situated in it.

COUNTIES.	1870					1860		1850	
	Total.	Native.	Foreign.	White.	Colored.	White.	Colored.	White.	Colored.
ANDERSON.									
1. Long's	537	535	2	502	35	.....	.....	.....	.....
2. Wallace'sCrossRoads	791	791	.....	778	13	.....	.....	.....	.....
3. Adkin's	593	592	1	548	45	.....	.....	.....	.....
4. Hall's	1192	1192	.....	1029	163	.....	.....	.....	.....
5. Ross's	1289	1219	70	1133	156	.....	.....	.....	.....
6. Clinton	903	902	1	689	214	.....	.....	.....	.....
Clinton	325	324	1	242	83	.....	.....	.....	.....
7. Hog	476	473	3	458	a15	.....	.....	.....	.....
8. Peck	719	718	1	619	100	.....	.....	.....	.....
9. Scarborough	731	731	.....	618	113	.....	.....	.....	.....
10. New River	382	382	.....	382	.....	.....	.....	.....	.....
11. Moore	477	476	1	448	29	.....	.....	.....	.....
12. Robbins	614	614	.....	569	45	.....	.....	.....	.....
BEDFORD.									
1. Wood's	790	766	24	587	203	320	320	440	347
2. Davidson's	1476	1474	2	1036	440	882	800	995	524
3. Yell's	1828	1826	2	1185	643	1029	398	1007	468
4. Bellbuckle	1303	1301	2	835	468	826	304	865	393
5. Deason's	1135	1134	1	696	439	544	227	860	270
6. Sulphur Springs	1108	1101	7	683	425	532	478	614	235
7. Shelbyville	3177	3119	58	2015	1162	1126	966	1001	707
Shelbyville (b)	1719	1674	45	1137	582	670	106	b1001	707
1st ward	237	235	2	175	62	.....	.....	.....	.....
2d ward	366	362	4	203	163	.....	.....	.....	.....
3d ward	209	199	10	162	47	.....	.....	.....	.....
4th ward	347	329	18	224	123	.....	.....	.....	.....
5th ward	435	424	11	297	138	.....	.....	.....	.....
6th ward	125	125	.....	76	49	.....	.....	.....	.....
8. Head's	668	668	.....	577	91	457	164	503	135
9. Puckett's	869	868	1	620	249	599	231	924	173
10. Rover	1348	1347	1	1013	335	705	400	.....	.....
11. Poplin's Cross Roads	1757	1756	1	1360	397	1079	508	1145	369
18. Sims's Spring	1235	1229	6	1084	151	934	84	1113	159
19. Craig's	812	812	.....	725	87	574	356	667	288
20. Big Spring	1131	1130	1	912	219	704	417	987	336
21. Thompson's Shops	855	847	8	518	337	468	313	572	336
22. Burrows's	1403	1403	.....	1142	261	578	80	1162	252
23. Hastings's	1216	1216	.....	928	288	864	80	1057	285
24. Ray's	1141	1141	.....	1013	128	937	223	1081	167
25. Roseville	1082	1081	1	921	161	960	209	944	130
27.	.....	.....	.....	.....	.....	.....	80	.....	.....
BENTON. (c)									
1. Eagle Creek	552	549	3	484	68	674	.....	.....	.....
2. Unionville	940	939	1	895	45	680	.....	.....	.....
3. Chalk Level	657	657	.....	626	31	685	.....	.....	.....
4. Possum Trot	644	641	3	632	12	540	.....	.....	.....
5. Camden	1107	1104	3	1027	80	1087	7	.....	.....
Camden	148	147	1	138	10	159	.....	128	48
6. Dry Creek	1061	1058	3	1047	14	849	.....	.....	.....
7. Harmon's Creek	536	535	1	515	21	629	.....	.....	.....
8. Chapultepec Creek	923	920	3	859	64	.....	.....	.....	.....
9. Lick Creek	888	879	9	839	49	.....	.....	.....	.....
10. Beaver Dam Creek	669	667	2	611	58	862	.....	.....	.....
11. Shearley's	257	257	.....	247	10	.....	.....	.....	.....
BLEDSOE.									
1. Rainey's	255	255	.....	252	3	.....	.....	.....	.....
2. Ward's	327	327	.....	325	2	.....	.....	.....	.....
3. Tollet's Mill	469	469	.....	391	78	.....	.....	.....	.....
4. Worthington	586	586	.....	510	76	.....	.....	.....	.....
5. Cold Spring	538	538	.....	433	105	.....	.....	.....	.....
6. Pikeville	763	755	8	588	175	.....	.....	.....	.....
Pikeville	188	186	2	148	40	.....	.....	.....	.....
7. Bell's	608	606	2	464	144	.....	.....	.....	.....
8. Nail's	601	599	2	538	63	.....	.....	.....	.....
9. Hughes's	593	593	.....	530	63	.....	.....	.....	.....
10. Birditt's	130	130	.....	130	.....	.....	.....	.....	.....
BLOUNT. (c)									
1. Tullock's	917	917	.....	870	47	577	7	.....	.....
2. Morgantown	720	718	2	634	86	370	30	.....	.....
3. Fork	833	833	.....	719	114	631	7	.....	.....
4. Unitia	945	944	1	810	135	778	21	.....	.....
5. Friendsville	810	810	.....	752	58	635	4	.....	.....
6. Clover Hill	776	775	1	688	88	493	25	.....	.....
7. Kerr	671	662	9	633	38	640	.....	.....	.....
8. Simerly	711	708	3	689	[illegible]	1007	.....	.....	.....
9. Maryville	1620	1595	25	1298	322	957	150	.....	.....
Maryville	811	800	11	708	103	356	137	366	147
10. Louisville	967	964	3	752	215	858	14	.....	.....
11. Rockford	872	869	3	739	133	1200	54	.....	.....
12. Wheeler	640	633	7	533	107	479	8	.....	.....
13. Ellejoy	1046	1046	.....	1018	28	974	27	.....	.....
14. Henry	932	931	1	875	57	739	.....	.....	.....
15. Tuckaleechee	930	928	2	928	2	879	1	.....	.....
16. Cedar Cove	382	382	.....	382	.....	293	.....	.....	.....
17. Chilhowee	465	465	.....	461	4	421	22	.....	.....

(a) Also 3 Indians.
(b) In 1850 Shelbyville comprised district No. 7.

COUNTIES.	1870					1860		1850	
	Total.	Native.	Foreign.	White.	Colored.	White.	Colored.	White.	Colored.
BRADLEY. (d)									
1. Gould's Schoolhouse	793	792	1	673	120	576	80	.....	.....
2. T. S. Haney's	795	795	.....	765	30	793	10	.....	.....
3. Sugar Creek	959	952	7	882	77	1134	19	.....	.....
4. Igon	480	478	2	458	22	557	76	.....	.....
5. Blue Spring	773	773	.....	692	81	718	95	.....	.....
6. Cleveland	1734	1708	26	1234	500	1314	340	.....	.....
Cleveland	1658	1632	26	1158	500	786	20	.....	.....
7. Chatata	794	789	5	573	221	538	173	.....	.....
8. Charleston	800	799	1	595	205	618	178	.....	.....
9. Eureka	824	824	.....	651	173	797	66	.....	.....
10. Marler's	1076	1076	.....	978	98	1066	96	.....	.....
11. W. Wood's	870	870	.....	771	99	652	36	.....	.....
12. Samuel Howard's	955	954	1	921	34	1040	35	.....	.....
13. Davidson's	799	797	2	759	40	667	27	.....	.....
CAMPBELL. (c)									
1. Craig's	752	752	.....	725	27	769	.....	.....	.....
2. Hatmaker's	637	637	.....	634	3	511	5	.....	.....
3. Lindsey's	430	428	2	415	15	144	.....	.....	.....
4. Town	1153	1127	26	1065	88	677	2	.....	.....
Jacksborough	178	177	1	173	5	.....	.....	.....	.....
5. Walker's	520	520	.....	420	100	456	7	.....	.....
6. Fincastle	322	322	.....	273	49	397	18	.....	.....
7. Dry Branch	640	640	.....	568	72	312	1	.....	.....
8. Page's	640	639	1	591	49	482	22	.....	.....
9. Low	574	574	.....	570	4	457	1	.....	.....
10. Upper Elk Fork	609	609	.....	601	8	496	1	.....	.....
11. Lower Elk Fork	473	473	.....	472	1	471	.....	.....	.....
12. Henderson's	216	216	.....	204	12	628	8	.....	.....
13. Straight Fork	200	200	.....	200	.....	481	.....	.....	.....
14. Beach Fork	279	279	.....	279	.....	.....	.....	.....	.....
CANNON.									
1. McKnight's	790	789	1	619	171	.....	.....	.....	.....
2. Smith's	640	639	1	538	102	.....	.....	.....	.....
3. Brawley's Fork	566	566	.....	504	62	.....	.....	.....	.....
4. Brady's Rock	1126	1124	2	1072	54	.....	.....	.....	.....
5. Lemay's	703	702	1	693	10	.....	.....	.....	.....
6. Woodbury	1565	1563	2	1261	304	.....	.....	.....	.....
Woodbury	329	329	.....	254	75	.....	.....	.....	.....
7. Bailey's	786	786	.....	748	38	.....	.....	.....	.....
8. Bear Wallow	551	551	.....	551	.....	.....	.....	.....	.....
9. Short Mountain	640	640	.....	620	20	.....	.....	.....	.....
10. Clear Fork	822	821	1	794	28	.....	.....	.....	.....
11. Auburn	1373	1373	.....	1267	106	.....	.....	.....	.....
12. Bradyville	940	939	1	908	32	.....	.....	.....	.....
CARROLL.									
1. Lavinia	1915	1909	6	1306	609	932	475	1319	538
2. Trezevant	2128	2113	15	1489	639	1163	387	1071	332
3. Christmasville	647	642	5	548	99	607	76	958	156
4. McKinzie	1450	1424	26	893	557	638	399	560	351
5. McLemorsville	1228	1222	6	735	493	885	666	1068	590
6. Hickory Flat	831	828	3	628	203	688	108	560	49
7. Pantatock	552	552	.....	483	69	560	21	603	24
8. Sugar Hill	610	609	1	524	86	597	16	657	38
9. Macedonia	768	767	1	466	302	397	265	342	176
10. Shaffner's	924	924	.....	831	93	625	160	476	77
11. Huntingdon	1913	1900	13	1394	519	1043	453	561	162
Huntingdon	609	606	3	410	199	.....	.....	163	82
12. Watson's	628	628	.....	441	187	429	198	473	181
13. Clarksburg	951	950	1	770	181	759	151	737	110
14. Maple Creek	1014	1014	.....	850	164	786	81	859	74
15. Buena Vista	666	665	1	505	161	529	93	453	77
16. Hollow Rock	1053	1052	1	849	204	652	174	650	147
17. Marlborough	1063	1063	.....	990	73	1033	68	946	41
18. Butler's	540	540	.....	495	45	510	17	522	29
19. Newbill'sCrossRoads	566	564	2	451	115	506	290	.....	.....
CARTER.									
1. Elk	587	587	.....	576	11	.....	.....	407	8
2. Crab Orchard	609	608	1	561	48	.....	.....	479	9
3. Doe River Cove	578	577	1	523	55	.....	.....	300	12
4. Ellis Mill	402	402	.....	366	36	.....	.....	420	29
5. William's Tan Yard	800	799	1	767	33	.....	.....	799	69
6. Taylor's Mount	638	635	3	521	117	.....	.....	497	112
7. Elizabethtown	970	965	5	871	99	.....	.....	884	77
Elizabethtown	321	321	.....	298	23	348	12	300	73
8. Turkeytown	959	955	4	890	69	.....	.....	664	15
9. Miller's Mill	903	901	2	819	84	.....	.....	630	54
10. Stoney Creek	1035	1035	.....	1035	.....	.....	.....	831	.....
11. Limestone Cove	428	423	5	407	21	.....	.....	.....	.....
CHEATHAM.									
1. Ashland City	862	858	4	765	97	762	96	.....	.....
Ashland	121	121	.....	111	10	.....	.....	.....	.....
2. Blue Spring	462	458	4	413	49	376	47	.....	.....
3. Sycamore Mills	814	811	3	665	149	587	210	.....	.....

(c) In 1860 slave population not separable.
(d) In 1860 portion of the slave population not separable.

TABLE III.—STATE OF TENNESSEE—Continued.

COUNTIES.	1870					1860		1850	
	Total.	Native.	Foreign.	White.	Colored.	White.	Colored.	White.	Colored.
CHEATHAM—Cont'd.									
4. Shaw's	594	594	.....	487	107	413	166	.....	.....
5. Cheap Hill	546	546	.....	426	120	460	148	.....	.....
6. Gupton	437	434	3	324	113	334	293	.....	.....
7. Smith's Shop	572	572	.....	457	115	383	107	.....	.....
8. Hagewood's	240	240	.....	140	100	115	46	.....	.....
9. Crouch's	705	702	3	577	128	449	136	.....	.....
10. Narrows Harpeth	638	636	2	399	239	311	315	.....	.....
11. Kingston Springs	652	647	5	418	234	918	238	.....	.....
12. Henry's	156	154	2	137	19	268	80	.....	.....
CLAIBORNE.									
1. Clear Fork	473	473	.....	473	.....	357	58	.....	.....
2. Rogers's	533	533	.....	518	15	764	92	.....	.....
3. Thomas's	1052	1052	.....	904	148	731	92	.....	.....
4. Brick House	759	757	2	706	53	625	65	.....	.....
5. Widow Rogers's	530	530	.....	521	9	645	.....	.....	.....
6. Runion's	939	939	.....	772	167	826	149	.....	.....
7. Pearson's	507	507	.....	480	27	401	68	.....	.....
8. Big Springs	933	933	.....	862	71	587	78	.....	.....
9. Tazewell	1830	1818	12	1581	249	1879	183	.....	.....
Tazewell	345	341	4	218	127	.....	.....	.....	.....
10. Lone Mountain	519	519	.....	509	10	722	68	.....	.....
11. Sand Lick	627	627	.....	618	9	640	.....	.....	.....
12. Keck's	619	619	.....	619	.....	547	66	.....	.....
COCKE.									
1. Big Creek	1236	1227	9	1138	98	.....	.....	.....	.....
2. Grass	926	926	.....	822	104	.....	.....	.....	.....
3. Parrottsville	1095	1088	7	1037	58	.....	.....	.....	.....
4. Knobb's	1397	1396	1	1220	177	.....	.....	.....	.....
5. Irish Bottom	946	946	.....	798	148	.....	.....	.....	.....
6. Newport	1123	1122	1	802	321	.....	.....	.....	.....
Newport Depot	281	281	.....	204	77	.....	.....	.....	.....
7. Dutch Bottom	1344	1343	1	1100	244	.....	.....	.....	.....
8. Sweetwater	714	712	2	660	54	.....	.....	.....	.....
9. English Creek	783	783	.....	779	4	.....	.....	.....	.....
10. Lower Cansby	800	800	.....	780	20	.....	.....	.....	.....
11. Bridgeport	521	521	.....	475	46	.....	.....	.....	.....
12. Upper Cansley	1002	1001	1	1002	.....	.....	.....	.....	.....
13. Grassy Fork	571	571	.....	571	.....	.....	.....	.....	.....
COFFEE.									
1. Garrison	758	758	.....	666	92	536	79	.....	.....
2. Beech Grove	767	766	1	627	140	363	147	.....	.....
3. Noah's Fork	1257	1253	4	1032	225	874	161	.....	.....
4. Riley's Creek	745	745	.....	708	37	623	30	.....	.....
5. Blackman's Precinct	738	736	2	669	69	643	80	.....	.....
6. Manchester	1687	1676	11	1531	156	1516	245	.....	.....
Manchester	500	496	4	435	65	316	.....	.....	.....
7. Hillsborough	693	692	1	611	82	487	159	.....	.....
8. Charles	319	319	.....	303	16	337	50	.....	.....
9. Hickory Creek	489	488	1	390	99	388	160	.....	.....
10. Flat Mountain	665	662	3	586	79	742	31	.....	.....
11. Cunningham	581	581	.....	448	133	402	160	.....	.....
12. Prairie	468	468	.....	319	149	416	158	.....	.....
13. Tullahoma (a)	589	583	6	399	190	507	79	.....	.....
14. Concord	481	475	6	447	34	.....	.....	.....	.....
CUMBERLAND.									
1. Camp Ground	190	188	2	189	1	287	7	.....	.....
2. Webb's Mill	290	286	4	285	5	208	3	.....	.....
3. Cracker's Neck	484	478	6	474	10	507	1	.....	.....
4. Valley	651	648	3	609	42	456	24	.....	.....
5. Town	574	564	10	567	7	450	34	.....	.....
Crossville	95	93	2	94	1	.....	.....	.....	.....
6. Shelling	285	285	.....	285	.....	266	2	.....	.....
7. Flamby's Mill	332	330	2	323	9	301	13	.....	.....
8. Cove	344	341	3	341	3	403	37	.....	.....
9. Flat Rock	311	305	6	290	21	203	5	.....	.....
10. (b)	.....	.....	.....	.....	.....	240	13	.....	.....
DAVIDSON.									
2.	1690	1663	27	1003	687	764	664	1061	899
3.	950	946	4	720	230	717	264	950	336
4.	1699	1685	14	798	901	539	516	950	940
5.	1618	1575	43	1036	582	1002	494	879	553
6.	1022	1016	6	713	309	549	349	726	466
7.	1056	1051	5	717	339	514	213	483	245
8.	1240	1236	4	529	711	381	306	.....	.....
9.	1645	1584	61	839	806	574	1031	498	371
10.	3167	2900	267	1486	1681	2321	908	.....	.....
11.	1325	1275	50	663	662	456	921	.....	.....
12.	858	829	29	447	411	341	360	.....	.....
13.	4492	3958	534	2267	2225	2197	1045	.....	.....
14.	1433	1388	45	822	611	699	589	.....	.....
15.	740	725	15	372	368	352	210	.....	.....

(a) Tullahoma (town) comprises whole of 13th district.
(b) In 1850 included with 9th district.
(c) Edgefield comprises all of 17th district, except about 50 persons.
(d) Also 10 Indians.
(e) City of Nashville comprises 1st district for this county.

COUNTIES.	1870					1860		1850	
	Total.	Native.	Foreign.	White.	Colored.	White.	Colored.	White.	Colored.
DAVIDSON—Cont'd.									
16.	538	538	.....	413	125	492	132	.....	.....
17.	4439	4131	308	2891	1548	.....	.....	.....	.....
Edgefield (c)	.....	.....	.....	.....	.....	1500	336	793	828
18.	1877	1826	51	988	889	646	751	.....	.....
19.	1052	1031	21	547	505	458	617	459	560
20.	1464	1442	22	979	485	917	622	653	381
21.	800	759	41	476	324	600	648	408	311
22.	1008	994	14	686	d312	649	323	580	233
23.	1096	1072	24	714	382	360	414	501	650
24.	739	733	6	612	127	585	109	737	163
25.	1084	1064	20	601	483	400	238	744	203
Nashville (e)	25865	23056	2809	16149	f9709	13043	3945	7626	2539
1st ward	1091	917	174	741	g349	1263	485	.....	.....
2d ward	1491	1292	199	866	625	1100	580	.....	.....
3d ward	1445	1208	237	1018	g426	1083	516	.....	.....
4th ward	4374	3934	440	2193	2181	2589	847	.....	.....
5th ward	2905	2635	270	1925	h977	1492	788	.....	.....
6th ward	3498	3246	252	1849	g1648	2122	397	.....	.....
7th ward	2779	2652	127	1989	790	1311	166	.....	.....
8th ward	3620	3217	403	2538	1082	2083	166	.....	.....
9th ward	1012	757	255	890	122	.....	.....	.....	.....
10th ward	3650	3198	452	2140	g1509	.....	.....	.....	.....
South Nashville (i)	.....	.....	.....	.....	.....	.....	.....	1024	329
DECATUR. (j)									
1.	748	746	2	648	100	757	.....	753	87
2. Shannonsville	739	739	.....	630	109	273	.....	588	168
3. Mount Zion	886	868	18	693	193	417	.....	504	84
4. Decaturville	1293	1292	1	1126	167	1057	.....	837	171
Decaturville	188	188	.....	173	15	.....	.....	167	1
5.	494	494	.....	456	38	376	.....	504	42
6.	540	539	1	449	91	311	.....	503	43
7.	521	516	5	451	70	392	8	495	93
8.	274	268	6	274	.....	142	.....	252	.....
9.	530	523	7	501	29	267	.....	336	25
10.	468	466	2	431	37	545	7	324	26
11.	693	691	2	513	180	262	.....	.....	.....
12.	586	586	.....	544	42	678	.....	.....	.....
DE KALB.									
1. Alexandria	907	906	1	673	234	767	175	590	88
Alexandria	.....	.....	.....	.....	.....	.....	.....	255	88
2. Liberty	780	778	2	661	119	362	77	442	74
3. Clear Fork	574	574	.....	527	47	509	99	405	71
4. Dry Creek	946	946	.....	864	82	726	82	566	13
5.	714	714	.....	703	11	709	48	543	44
6.	591	591	.....	587	4	525	8	451	6
7.	715	715	.....	695	20	765	48	523	28
8.	491	491	.....	436	55	365	14	566	5
9. Smithville	1504	1501	3	1417	87	1123	142	867	104
10. Indian Creek	688	688	.....	672	16	639	16	553	26
11. Foutche's	464	464	.....	411	53	494	38	428	72
12. Hawner's Branch	422	422	.....	381	41	330	64	395	56
13. Forks of the Pike	388	388	.....	294	94	281	60	336	31
14.	488	488	.....	430	58	371	26	518	43
15. Mason's Tan Yard	421	421	.....	379	42	340	25	279	24
16. Laurel Hill	856	856	.....	765	91	678	64	.....	.....
17. Temperance Hall	476	476	.....	426	50	549	54	.....	.....
DICKSON.									
1. Satum	654	647	7	501	153	.....	.....	.....	.....
2. Wiley	630	629	1	610	20	.....	.....	.....	.....
3. Parker's	444	443	1	426	18	.....	.....	.....	.....
4. Turnbull	657	642	15	612	45	.....	.....	.....	.....
5. Smeadsville	727	727	.....	593	134	.....	.....	.....	.....
6. Charlotte	1420	1411	9	1164	256	.....	.....	.....	.....
Charlotte	276	276	.....	176	100	.....	.....	.....	.....
7. Cross-Roads	737	736	1	552	185	.....	.....	.....	.....
8. Half-Acre	1110	1099	11	732	378	.....	.....	.....	.....
9. Edward's	720	715	5	584	136	.....	.....	.....	.....
10. Green Valley	873	872	1	722	151	.....	.....	.....	.....
11. Maysville	746	744	2	664	82	.....	.....	.....	.....
12. White Bluff	622	615	7	503	119	.....	.....	.....	.....
DYER.									
1. Biggs Cross Roads	1229	1227	2	929	300	694	155	585	153
2. Miller's Chappel	1085	1085	.....	801	284	531	176	406	78
3. Chesnut Bluff	1044	1042	2	979	65	797	87	454	72
4. Dyersburg	1693	1675	18	1160	533	833	425	584	263
Dyersburg	683	669	14	464	219	.....	.....	.....	.....
5. Hurricane Hill Church	1055	1054	1	828	227	582	256	273	175
6. Newbern	1760	1748	12	1387	373	886	434	561	135
7. South Union Church	843	842	1	616	227	430	371	420	262
8. Doakville	862	861	1	730	132	540	143	399	113
9. Blue America	1487	1487	.....	1269	218	902	224	597	117
10. Spence's Chapel	783	782	1	627	156	480	43	208	22
11. Michell's Ferry	227	226	1	188	39	244	55	131	25

(f) Also 7 Indians.
(g) Also 1 Indian.
(h) Also 3 Indians.
(i) Since 1850 merged in city of Nashville.
(j) In 1860 slave population not separable.

TABLE III.—STATE OF TENNESSEE—Continued.

COUNTIES.	1870					1860		1850	
	Total.	Native.	Foreign.	White.	Colored.	White.	Colored.	White.	Colored.
DYER—Cont'd.									
12. Holly Springs	445	444	1	353	92	281	82	266	62
13. Watson's	157	157	.....	140	17	96	14	.....	.....
14. Friendship	1036	1036	.....	806	230	593	182	.....	.....
FAYETTE.									
1. Somerville	2106	2075	31	914	1192	1230	1437	1211	1191
Somerville	954	931	23	524	430	837	689	.....	.....
2. Union	1046	1044	2	598	448	451	415	654	484
3. Crawford's	1346	1343	3	536	810	404	661	484	809
4. Plantersville	2436	2427	9	499	1937	359	1463	493	1521
5. Belmonte	1576	1561	15	272	1304	352	1224	474	1227
6. Braden's	1626	1614	12	709	917	654	576	720	680
7. Hickory Wythe	1684	1667	17	587	1097	443	640	654	845
8. Oakland	2018	2010	8	565	1453	577	1126	935	1286
9. Elba	1699	1698	1	365	1334	335	1137	663	496
10. La Fayette	2840	2829	11	847	1993	509	977	944	863
11. Macon	1380	1378	2	479	901	558	1210	820	1110
12. Moscow	920	917	3	450	470	879	1272	1236	1186
13. La Grange	1040	1008	32	551	489	959	1549	786	1512
La Grange	760	729	31	469	291	657	455	.....	.....
14. Williston	2348	2338	10	1078	1270	626	859	788	1105
15. Liberty	2080	2075	5	708	1372	490	955	554	988
FENTRESS.									
1. Indian Creek	552	552	.....	539	13	574	2	462	14
2. Poplar Cove	537	536	1	517	20	556	8	546	14
3. Jamestown	344	339	5	309	35	389	28	336	.....
4. Taylor's	359	359	.....	350	9	495	2	378	14
5. Station Camp	103	103	.....	103	.....	124	.....	126	.....
6. Singleton	554	554	.....	517	37	492	38	504	14
7. Academy	604	604	.....	595	9	609	27	526	32
8. Three Forks of Wolf River	591	591	.....	559	32	484	61	503	33
9. Ramsey's	174	174	.....	174	.....	179	.....	210	14
10. Paul	135	135	.....	135	.....	272	.....	294	.....
11. Tadpole	548	548	.....	533	15	443	20	420	14
12. North Carolina	216	216	.....	216	.....	248	3	.....	.....
FRANKLIN.									
1. Winchester	2539	2472	67	1663	876	1433	881	.....	.....
2. Owl Hollow	908	880	28	695	213	593	374	.....	.....
3. South Salem	979	978	1	885	94	791	219	.....	.....
4. Hunt's Station	1238	1235	3	882	356	631	448	.....	.....
5. Pond	630	620	10	360	270	239	338	.....	.....
6. Marble Hill	669	667	2	615	54	848	101	.....	.....
7. Rock Creek	938	919	19	846	92	849	44	.....	.....
8. Stricker's Mill	1112	1074	38	876	236	918	299	.....	.....
9. Hawkeville	1200	1200	.....	969	231	987	313	.....	.....
10. Cowan's Station	1393	1381	12	1065	328	549	274	.....	.....
11. Grosse's	376	371	5	318	58	404	110	.....	.....
12. Anderson's	776	774	2	666	110	497	75	.....	.....
13. Linking Cove	265	265	.....	264	1	253	38	.....	.....
14. Hurricane	594	590	4	565	29	515	78	.....	.....
15. Ridgeville	1063	1060	3	1039	24	471	.....	.....	.....
16. Rice's	290	290	.....	290	.....	271	7	.....	.....
GIBSON.									
1. Heath's	1076	1076	.....	814	262	797	295	1131	255
2. South Gibson	1075	1074	1	706	369	831	541	828	306
3. Humboldt	2296	2209	87	1531	765	806	462	504	322
4. Quincy	816	815	1	609	207	597	217	882	196
5. Brazil	1732	1728	4	1088	644	615	240	590	337
6. Eaton	1710	1709	1	1051	659	709	293	922	752
7. Trenton	3816	3773	43	2151	1665	1605	1480	1022	518
Trenton	1909	1870	39	1125	784	607	1301	440	254
8. Yorkville	1272	1270	2	1053	219	842	302	863	270
9. Rutherford Station	938	933	5	826	112	598	190	924	168
10. Possum Pond	995	994	1	958	37	970	160	1050	.....
11. Grist's	813	813	.....	742	71	900	122	1312	85
12. Tuckerville	622	617	5	519	103	682	112	638	101
13. Milan	1548	1536	12	1052	496	686	619	798	420
14. Lynn Point	655	655	.....	571	84	879	120	378	42
15. Skull Bone	640	640	.....	591	49	767	150	672	84
16. McLeary's	705	705	.....	612	93	566	85	546	28
17. North Gibson	664	662	2	640	24	781	40	1050	84
18. Pickett's	831	831	.....	468	363	519	261	588	252
19. Walnut Grove	717	715	2	651	66	491	91	588	42
20. Robertson's Store	707	704	3	429	278	368	155	.....	.....
21. Dyer Station	990	989	1	830	160	536	97	.....	.....
22. Thetford's	444	444	.....	427	17	.....	.....	.....	.....
23. Evans	604	603	1	482	122	.....	.....	.....	.....
GILES.									
1. Elkmont Springs	1454	1454	.....	832	622	.....	.....	707	638
2. Prospect	1714	1711	3	888	826	.....	.....	434	957
3. Hanna	1397	1397	.....	1109	288	.....	.....	812	294
4. Hammond's Store	790	790	.....	696	94	.....	.....	682	109
5. Slate Springs	1542	1538	4	1021	521	.....	.....	1170	367
6. Coopertown	1554	1551	3	742	812	.....	.....	502	511
7. Pulaski	3041	2964	77	1462	1579	.....	.....	832	642
GILES—Cont'd.									
Pulaski	2070	2003	67	1158	912	.....	.....	700	437
8. McNairy's	2232	2227	5	1084	1148	.....	.....	1261	1102
9. Elkton	1677	1675	2	922	755	.....	.....	1092	962
10. Garrott's	1316	1314	2	1032	284	.....	.....	944	523
11. Buchanan's	1268	1268	.....	921	347	.....	.....	1092	420
12. Maxwell's School-house	1859	1852	7	606	1253	.....	.....	653	690
13. Wilsford	1346	1342	4	783	563	.....	.....	828	382
14. Campbellsville (a)	1373	1372	1	1157	216	.....	.....	1327	210
15. Lynnville Station	2397	2393	4	1568	829	.....	.....	1706	589
Lynnville	154	154	.....	92	62	.....	.....	.....	.....
LynnvilleStation	204	203	1	177	27	.....	.....	.....	.....
16. Odd Fellows' Hall	1747	1744	3	882	865	.....	.....	634	505
17. Cornersville	2141	2135	6	1442	699	.....	.....	1005	582
18. Shaw's	1190	1190	.....	806	384	.....	.....	837	248
19. Campbellsville (a)	1044	1044	.....	752	292	.....	.....	.....	.....
Campbellsville(a)	124	124	.....	107	17	.....	.....	116	19
20. Bunker's Hill	1331	1328	3	970	361	.....	.....	.....	.....
GRAINGER.									
1. Morristown	1265	1255	10	1115	150	637	91	651	134
2. Noe's Mill	968	968	.....	885	83	785	67	651	51
3. Country	546	546	.....	513	33	444	101	473	76
4. Turley's Mill	874	871	3	839	35	673	24	666	58
5. James	993	993	.....	958	35	875	50	840	35
6. Buffaloes Mills	694	694	.....	669	25	600	28	621	62
7. Harris	691	691	.....	665	26	449	84	450	41
8. Cross Roads	1120	1119	1	948	172	871	60	874	164
9. Bean's Station	905	905	.....	740	165	684	27	745	170
10. Thorn Hill	910	910	.....	769	141	923	15	497	140
Rutledge	107	107	.....	94	13	.....	.....	.....	.....
11. Hipsher	780	780	.....	741	39	656	16	1203	110
12. Lewis Mills	944	944	.....	942	2	743	48	881	62
13. Hogskin	538	538	.....	528	10	.....	.....	1087	17
14. Lennis	465	465	.....	447	18	.....	.....	713	17
15. Nash	728	728	.....	632	96	496	14	818	63
GREENE (b.)									
1. Broylis	890	889	1	840	50	790	8	.....	.....
2. Lintz	596	595	1	570	26	569	2	.....	.....
3. Caney Branch	1170	1170	.....	1043	127	1032	4	.....	.....
4. Warrensburg	1100	1098	2	930	170	934	23	.....	.....
5. Bigg's	650	650	.....	600	50	315	5	.....	.....
6. Guthrie's	907	903	4	868	39	640	1	.....	.....
7. Moore's	717	717	.....	694	23	793	1	.....	.....
8. Hartman's	702	701	1	635	67	960	14	.....	.....
9. Bower's	747	744	3	633	114	211	15	.....	.....
10. Greeneville	1679	1663	16	1199	480	1041	53	.....	.....
Greeneville	1039	1028	11	786	253	.....	.....	506	154
11. Morelock	1132	1132	.....	1094	38	894	8	.....	.....
12. Hankins	857	856	1	765	92	710	14	.....	.....
13. Doak's	957	949	8	771	186	714	41	.....	.....
14. D. R. Johnson	720	720	.....	661	59	642	3	.....	.....
15. Crawford	1151	1148	3	1078	73	1099	.....	.....	.....
16. Rush	858	856	2	837	21	713	.....	.....	.....
17. English	1349	1349	.....	1288	61	1150	1	.....	.....
18. Love's	1337	1330	7	1214	123	547	13	.....	.....
19. Midway	752	749	3	713	39	639	1	.....	.....
20. Cotter	556	556	.....	520	36	463	3	.....	.....
21. Harvey	532	532	.....	532	.....	573	1	.....	.....
22. Camp Creek	849	845	4	807	42	865	10	.....	.....
23. McGuffin's	638	634	4	558	80	480	.....	.....	.....
24. Caverner's	461	460	1	408	53	315	.....	.....	.....
25. Evans's	361	361	.....	346	15	396	1	.....	.....
GRUNDY.									
1. Hubbard's Cove	343	343	.....	291	52	.....	.....	.....	.....
2. Meyers,orFult'sCove	87	87	.....	81	6	.....	.....	.....	.....
3. Northcut's Cove	195	195	.....	195	.....	.....	.....	.....	.....
4. Collins's River	373	373	.....	373	.....	.....	.....	.....	.....
5. Tate	231	110	121	231	.....	.....	.....	.....	.....
6. Johnson's	141	139	2	141	.....	.....	.....	.....	.....
7. Levan's	369	364	5	356	13	.....	.....	.....	.....
8. Burrow's Cove	270	270	.....	168	2	.....	.....	.....	.....
9. Pelham	374	373	1	341	33	.....	.....	.....	.....
10. Altamont	217	188	29	207	10	.....	.....	.....	.....
11.	650	599	51	629	21	.....	.....	.....	.....
HAMILTON.									
1. Dallas	711	711	.....	654	57	399	30	.....	.....
2. Brown's	767	764	3	659	108	599	128	.....	.....
3. Stringer's	686	683	3	413	273	476	99	.....	.....
4. Lookout	691	688	3	488	203	598	3	.....	.....
5. Chicamauga	737	730	7	548	189	776	2	.....	.....
6. Hobb's	430	428	2	357	73	188	68	.....	.....
7. Harrison	892	884	8	701	191	926	d 115	.....	.....
Harrison	421	418	3	324	97	.....	.....	.....	.....
8. Ooltewah	1102	1101	1	931	171	1107	c103	.....	.....
9. Long Savannah	548	547	1	467	81	584	82	.....	.....
10. Grasshopper	961	961	.....	898	63	947	92	.....	.....
11. Sale Creek	763	736	27	706	57	785	45	.....	.....

(a) Of Campbellsville (village:) 29 in 15th district and 95 in 19th district.
(b) In 1860 total slave population not separable.
(c) Also 2 Indians.
(d) Also 4 Indians.

TABLE III.—STATE OF TENNESSEE—Continued.

COUNTIES.	1870 Total.	1870 Native.	1870 Foreign.	1870 White.	1870 Colored.	1860 White.	1860 Colored.	1850 White.	1850 Colored.
HAMILTON—Cont'd.									
12. Soddy	726	693	33	684	42	451	58	.....	.....
13. Prospect Church	513	513	.....	468	45	498	73	.....	.....
14. Chattanooga (a)	.....	.....	.....	.....	.....	2088	457	.....	.....
15. Tynersville	793	787	6	555	238	960	106	.....	.....
16. Fairmount	177	173	4	177	.....	119	42	.....	.....
17. Halliway House	651	642	9	475	176	140	108	.....	.....
Chattanooga (a)	6093	5618	475	3872	2221	.....	.....	.....	.....
1st ward	1251	1181	70	719	532	.....	.....	.....	.....
2d ward	1237	1128	109	827	410	.....	.....	.....	.....
3d ward	1624	1481	143	1126	498	.....	.....	.....	.....
4th ward	1981	1828	153	1200	781	.....	.....	.....	.....
HANCOCK.									
1. Mills, or War Creek	466	466	.....	442	24	264	25	.....	.....
2. Murrell	457	457	.....	411	46	343	28	.....	.....
3. Click	569	569	.....	541	28	579	16	.....	.....
4. Wallen, or Bend	502	502	.....	453	49	.....	.....	.....	.....
5. Davies	440	440	.....	382	58	515	11	.....	.....
6. Town	916	916	.....	818	98	721	8	.....	.....
Sneedsville	177	177	.....	162	15	190	5	.....	.....
7. Brier Creek	493	493	.....	466	27	466	13	.....	.....
8. Sumter	370	369	1	354	16	435	27	.....	.....
9. Mulberry Gap	418	418	.....	361	57	430	38	.....	.....
10. Holland, or Walker's	588	588	.....	558	30	447	21	.....	.....
11. Panther Creek	459	459	.....	386	73	424	.....	.....	.....
12. Livisay	418	417	1	412	6	329	1	.....	.....
13. Walker, or Mills	441	441	.....	417	24	1209	71	.....	.....
14. Four-Mile	611	611	.....	562	49	544	55	.....	.....
HARDEMAN.									
1. Grand Junction	1805	1766	39	871	934	847	1126	.....	.....
Junction	460	.....	.....	.....	.....	222	89	.....	.....
Saulsbury (b)	400	.....	.....	.....	.....	216	121	.....	.....
2. Middleburg	920	920	.....	473	447	322	446	.....	.....
3. New Castle	1424	1422	2	420	1004	315	1259	.....	.....
4. Whiteville	1572	1568	4	707	c863	562	753	.....	.....
Whiteville (d)	80	.....	.....	.....	.....	78	108	.....	.....
5. Clinton	741	735	6	330	402	290	497	.....	.....
6. Bolivar	1600	1558	42	831	769	563	947	.....	.....
Bolivar	889	879	10	591	298	466	747	387	239
7. White's Schoolhouse	448	435	13	247	201	379	231	.....	.....
8. Drake's	745	745	.....	471	274	326	229	.....	.....
9. Van Buren	661	661	.....	348	313	354	202	.....	.....
Van Buren	16	.....	.....	.....	.....	.....	.....	.....	.....
10. Saulsbury	950	947	3	680	270	593	223	.....	.....
11. Middleton	1598	1591	7	1263	335	1256	291	.....	.....
Middleton	150	.....	.....	.....	.....	109	34	.....	.....
Pocahontas	225	.....	.....	.....	.....	188	29	.....	.....
12. Sweet Gum	625	624	1	503	122	492	180	.....	.....
13. Hanna's	1228	1216	12	1016	212	937	146	.....	.....
14. Smith's	664	662	2	523	141	560	180	.....	.....
15. Toone's Station	1487	1465	22	1089	398	1083	383	.....	.....
16. Doyle's	884	884	.....	833	51	798	66	.....	.....
17. Ubet	722	722	.....	604	118	818	105	.....	.....
HARDIN.									
1. Gore's	617	615	2	539	78	491	60	726	140
2. Laden's Mills	662	660	2	557	105	578	28	937	74
3. Old Town	1130	1129	1	944	186	859	179	884	176
4. Savannah	1336	1330	6	1034	302	846	462	627	317
Savannah	328	324	4	272	56	.....	.....	248	218
5. Harbour's	517	517	.....	449	68	354	76	483	42
6. Bethel	1033	1033	.....	950	83	756	117	792	83
7. McGee's	588	581	7	528	60	596	58	466	46
8. Quall's	1065	1065	.....	979	86	982	163	731	59
9. Monticello	516	514	2	505	11	486	123	444	72
10. Hamburg	446	445	1	387	59	495	65	842	98
11. Bone Yard	830	827	3	760	70	605	46	609	77
12. Liberty	967	966	1	835	132	774	49	608	22
13. Saltillo	1159	1157	2	1065	94	960	100	891	82
14. Pine Grove	482	482	.....	393	89	488	111	.....	.....
15. Pittsburg	420	414	6	396	24	284	23	.....	.....
HAWKINS.									
1. St. Clair	974	972	2	896	78	886	52	.....	.....
2. Lower Clinch	752	752	.....	691	61	823	69	679	20
3. Upper Clinch	577	577	.....	537	40	646	46	579	23
4. Lower Beech Creek	884	884	.....	844	40	860	59	.....	.....
5. McPheter's Bent	702	702	.....	669	33	609	47	.....	.....
6. Crew's	1126	1122	4	971	155	858	283	1017	271
7. Wallace's	1080	1078	2	938	142	787	129	851	114
8. Surgoinsville	1447	1447	.....	1084	363	965	334	782	168
9. Waterson's	855	853	2	795	60	1059	154	1038	275
10. Rogersville	1902	1894	8	e1467	434	1870	419	1402	284
Rogersville	657	650	7	495	162	.....	.....	.....	.....
11. Choptack	965	959	6	906	59	836	148	831	168
12. Mooreburg	875	873	2	744	131	676	e166	586	154
13. Hartsman's	789	787	2	679	110	675	57	724	85
14. Whitehorn	731	731	.....	695	36	680	12	1045	52
15. Dodson's Creek	1102	1101	1	989	113	1015	101	531	71
16. Upper Beech Creek	414	414	.....	414	.....	481	30	1012	89
17. Sulphur Springs	662	662	.....	628	34	306	13	490	29

(a) In 1870 city of Chattanooga comprises 14th district.
(b) Also partly in 10th district.
(c) Also 2 Indians.
(d) Also partly in 3d and 5th districts.

COUNTIES.	1870 Total.	1870 Native.	1870 Foreign.	1870 White.	1870 Colored.	1860 White.	1860 Colored.	1850 White.	1850 Colored.
HAYWOOD.									
1. Williams's Mill	1119	1117	2	438	681	307	509	443	370
2. Dancyville	1554	1553	1	671	883	645	756	667	758
3. Stanton	1421	1393	28	451	970	259	828	291	569
4. Gray's Schoolhouse	1598	1588	10	705	893	940	888	805	833
5. Allen's	2048	2034	14	947	e1100	806	880	1027	739
6. Morton's	1350	1347	3	476	874	461	723	658	687
7. Brownsville	4262	4153	109	1957	2305	966	2088	1004	1336
Brownsville	2457	2361	96	1441	1016	647	490	547	424
8. Wright's Schoolhouse	1812	1809	3	618	1194	300	641	436	605
9. Haywood's	2060	2057	3	359	1701	291	971	444	1049
10. Woodville	1200	1200	.....	658	542	537	719	821	1055
11. Bell's Station	1641	1624	17	1180	461	783	309	1159	261
12. Lanefield	1586	1585	1	956	630	707	377	956	286
13. Cageville	972	970	2	749	223	671	223	.....	.....
14. Foster's	1112	1111	1	755	357	230	323	.....	.....
15. Hart	1359	1359	.....	341	1018	262	832	.....	.....
HENDERSON.									
1.	421	421	.....	368	53	444	42	814	134
2. Crucifix	662	662	.....	595	67	584	95	529	92
3. Miflin	778	777	1	548	230	670	437	681	363
4. Henderson	551	550	1	399	152	357	286	482	259
5. Jack Creek	843	843	.....	750	93	733	270	630	258
6.	775	775	.....	648	127	780	161	741	75
7.	941	939	2	710	231	630	256	703	168
8. Rhodes	799	798	1	482	317	346	292	667	198
9. Farmville	696	696	.....	515	181	391	112	544	115
10.	947	938	9	755	192	801	358	751	276
11.	1045	1045	.....	999	46	748	70	700	39
12.	594	594	.....	571	23	1052	94	524	32
13.	930	929	1	905	25	627	34	576	21
14.	1021	1020	1	932	89	634	85	572	40
15.	697	697	.....	668	29	619	22	402	15
16. Lone Elm	481	481	.....	436	45	343	40	491	11
17.	794	794	.....	395	399	344	495	424	389
18. Poplar Springs	450	450	.....	449	1	396	25	339	9
19.	386	386	.....	322	64	291	128	.....	.....
20.	406	406	.....	362	44	399	.....	.....	.....
HENRY.									
1. Paris	1797	1768	29	1063	734	868	561	801	779
2. Langford's	590	581	9	483	107	477	344	457	115
3. Bridge's	982	981	1	627	355	315	474	422	498
4. Beard's	750	749	1	611	139	614	84	688	87
5. Cowan's	1334	1325	9	852	482	645	394	718	393
6. Hagle Ridge	1000	996	4	852	148	785	90	800	182
7. Manlyville	1049	1048	1	784	265	797	197	1017	360
8. Haglerville	790	788	2	693	97	635	82	701	155
9. Henry Station	1362	1355	7	864	498	567	491	728	448
10. Caledonia	1460	1457	3	1046	414	877	412	791	411
11. Cottage Grove	1407	1407	.....	975	432	759	372	685	233
12. North Fork	1198	1197	1	976	222	915	91	703	95
13.	1120	1120	.....	878	242	885	318	994	149
14. Conyersville	1258	1255	3	978	280	850	365	856	226
15. Mouth of Sandy	596	596	.....	569	27	642	188	1011	122
16.	1166	1165	1	856	310	876	286	781	302
17. Porter's Station	563	560	3	484	79	388	286	379	229
18.	835	835	.....	698	137	640	143	855	62
19. Mansfield	571	571	.....	352	219	419	363	.....	.....
20. Paris Landing	552	550	2	535	17	638	.....	.....	.....
HICKMAN.									
1. Centreville	1425	1425	.....	932	493	912	595	.....	.....
Centreville	175	175	.....	105	75	142	109	.....	.....
2. Little Lot	781	780	1	714	67	470	84	.....	.....
3. Shady Grove	616	616	.....	458	158	444	131	.....	.....
4. Mayberry's	750	749	1	714	36	640	97	.....	.....
5. McMinn's	637	636	1	615	22	560	36	.....	.....
6. Pine Wood (f)	827	826	1	692	135	670	119	.....	.....
7. Vernon	733	731	2	599	134	636	249	.....	.....
8. Sugar Creek	516	515	1	481	35	510	55	.....	.....
9. Whitfield	840	840	.....	647	193	544	151	.....	.....
10. McClaren	688	688	.....	660	28	600	49	.....	.....
11. Peeler's	516	516	.....	503	13	476	11	.....	.....
12. Sharp's	400	400	.....	397	3	235	.....	.....	.....
13. Leather Wood	446	446	.....	410	36	326	148	.....	.....
14. Wheat's	348	348	.....	296	52	449	45	.....	.....
15. Poplar Union	333	333	.....	267	66	202	119	.....	.....
HUMPHREYS.									
1. Hall's Creek	735	735	.....	671	64	599	1	.....	.....
2. Johnsonville	979	962	17	525	454	358	563	.....	.....
3. Big Bottom	1079	1079	.....	947	132	1758	.....	.....	.....
Railroad (g)	.....	.....	.....	.....	.....	1118	.....	.....	.....
4. Upper Buffalo	978	977	1	948	30	683	.....	.....	.....
5. Upper White Oak	750	741	9	636	114	677	.....	.....	.....
6. Waverly	680	645	35	528	152	551	912	.....	.....
Waverly	207	206	1	151	56	191	97	174	.....
7. Blue Creek	468	467	1	405	63	720	.....	.....	.....
8. Big Hurricane	738	727	11	637	101	640	.....	.....	.....
9. Tumbling Creek	506	506	.....	483	23	118	1	.....	.....

(e) Also 1 Indian.
(f) Since 1860 name changed from Humbles to Pine Wood.
(g) In 1860 laborers on the Nashville and Northwestern Railroad.

TABLE III.—STATE OF TENNESSEE—Continued.

COUNTIES.	1870 Total.	1870 Native.	1870 Foreign.	1870 White.	1870 Colored.	1860 White.	1860 Colored.	1850 White.	1850 Colored.
HUMPHREYS—Cont'd.									
10. McEwen's	1012	911	101	967	45	911	.....	.....	.....
11. Lower White Oak	357	355	2	322	35	280	.....	.....	.....
12. Lower Buffalo	1044	1044	.....	962	82	324	.....	.....	.....
JACKSON.									
1. Gainsboro	1285	1285	.....	1204	81	634	221	835	173
2. Sadler's Mills	580	580	.....	569	11	601	64	672	.....
3. Salt Lick	1194	1194	.....	1078	116	755	143	563	9
4. Gum Springs	530	530	.....	499	31	558	54	504	168
5. Centreville	932	932	.....	917	15	718	15	757	18
6. Celina	583	583	.....	485	98	555	170	579	345
7. Butler's Landing	751	751	.....	683	68	351	50	415	5
8. Sugar Creek	485	485	.....	473	12	477	23	502	170
9. Roaring River	906	906	.....	879	27	758	56	1002	174
10. Cummin's Mill	561	561	.....	561	.....	485	16	1089	3
11. Flynn's Lick	1211	1211	.....	1130	81	961	85	1083	261
12. Walnut Stump	556	556	.....	556	.....	558	.....	1193	.....
13. Big Springs	704	704	.....	681	23	857	70	1148	28
14. Double Cabin	799	799	.....	787	12	931	24	948	18
15. Granville	1154	1154	.....	963	191	914	267	458	285
16. Tick	352	352	.....	351	1	354	.....	835	5
17. (a)	.....	.....	.....	.....	.....	.....	.....	872	10
18. (a)	.....	.....	.....	.....	.....	.....	.....	545	1
JEFFERSON.									
1. French's	1194	1192	2	1146	48	.....	.....	.....	.....
2. Dandridge	1532	1527	5	1242	290	.....	.....	.....	.....
3. Muddy Creek	1508	1508	.....	1427	81	.....	.....	.....	.....
4. McGuire	958	957	1	801	157	.....	.....	.....	.....
5. Copeland's	1618	1618	.....	1288	330	.....	.....	.....	.....
6. Hodge's	1145	1144	1	867	278	.....	.....	.....	.....
7. New Market	1440	1435	5	1223	217	.....	.....	.....	.....
8. New Market	926	924	2	737	189	.....	.....	.....	.....
9. Mossy Creek	1920	1911	9	1545	375	.....	.....	.....	.....
10. Talbott's	1505	1501	4	1335	170	.....	.....	.....	.....
11. Sulphur Spring	1438	1428	10	1256	182	.....	.....	.....	.....
12 Morristown	988	985	3	840	148	.....	.....	.....	.....
13 McDaniel	1120	1118	2	909	211	.....	.....	.....	.....
14. Bewley	546	546	.....	454	92	.....	.....	.....	.....
15. Russellville	647	641	6	528	119	.....	.....	.....	.....
16 Whitesburg	518	517	1	495	23	.....	.....	.....	.....
17. Woollard's	473	472	1	473	.....	.....	.....	.....	.....
JOHNSON.									
1. Laurel	630	629	1	615	15	557	8	407	8
2. Taylorsville	1164	1164	.....	952	212	737	48	580	54
Taylorsville	236	236	.....	194	42	152	7	97	21
3. Lower Mountain	531	529	2	520	11	516	22	355	22
4. Vaught's	754	754	.....	701	53	660	64	501	46
5. Wagner's	602	602	.....	565	37	467	33	531	34
6. Pine Orchard	474	474	.....	445	29	389	24	322	28
7. Little Doe	668	668	.....	632	36	479	30	384	20
8. Shady	178	178	.....	173	5	198	8	150	3
9. Upper Mountain	529	529	.....	525	4	423	10	255	5
10. Dugger's	322	322	.....	306	16	331	14	.....	.....
KNOX.									
1. Knoxville (c)	8008	7385	623	5725	2283	2952	752	.....	.....
2. Carns (d)	1889	1838	51	1375	514	1455	181	.....	.....
3. Shipe's	1090	1084	6	966	124	896	127	.....	.....
4. Mynott's	708	708	.....	631	77	1019	80	.....	.....
5. Tuster's	675	675	.....	628	47	733	49	.....	.....
6. Cox's	868	864	4	857	11	1027	116	.....	.....
7. Mynott's	958	948	10	872	86	733	73	.....	.....
8. Bell's	935	925	10	843	92	910	102	.....	.....
9. Harden	746	744	2	592	154	544	195	.....	.....
10. Campbell's Station	1807	1803	4	1575	232	1360	157	.....	.....
11. McClellan's	1581	1566	15	1371	210	1175	177	.....	.....
12. Lonas	1304	1249	55	1050	254	1230	259	.....	.....
13. Rudder's	642	641	1	577	65	581	59	.....	.....
14. Temperance Hall	1308	1307	1	1227	81	1002	33	.....	.....
15. Dearmond's	1214	1212	2	1091	123	826	65	.....	.....
16. Cannon's	1667	1665	2	1542	125	1151	69	.....	.....
17. Stonehouse	1244	1220	24	1134	110	1023	116	.....	.....
18. Mayor's	917	903	14	787	130	695	105	.....	.....
19. Trotter	929	928	1	824	105	708	78	.....	.....
20. Marvel Hill	500	500	.....	483	17	.....	.....	.....	.....
Knoxville	8682	8050	632	6073	2609	.....	.....	1478	598
1st ward (c)	534	484	50	418	116	.....	.....	.....	.....
2d ward (c)	581	563	18	426	155	.....	.....	.....	.....
3d ward (c)	938	893	45	599	339	.....	.....	.....	.....
4th ward (c)	882	849	33	641	241	.....	.....	.....	.....
5th ward (c)	1159	1103	56	550	609	.....	.....	.....	.....
6th ward (c)	1266	1121	145	1065	201	.....	.....	.....	.....
7th ward (c)	1315	1153	162	1073	242	.....	.....	.....	.....
8th ward (c)	1333	1219	114	953	380	.....	.....	.....	.....
9th ward (d)	674	665	9	348	326	.....	.....	.....	.....
LAKE.									
1.	540	528	12	494	46	.....	.....	.....	.....
2.	957	937	20	706	251	.....	.....	.....	.....
LAKE—Cont'd.									
3.	494	491	3	412	82	.....	.....	.....	.....
4.	218	216	2	206	12	.....	.....	.....	.....
5.	102	101	1	100	2	.....	.....	.....	.....
6.	117	116	1	117	.....	.....	.....	.....	.....
LAUDERDALE.									
1. Durhamville	1790	1785	5	706	1084	476	952	.....	.....
2. Ripley	1841	1823	18	1348	493	684	502	.....	.....
Ripley	532	520	12	402	130	.....	.....	.....	.....
3. Barefield's	1280	1276	4	916	364	449	295	.....	.....
4. Fulton	484	476	8	260	224	364	141	.....	.....
5. Ashport	317	311	6	224	93	162	59	211	141
6. Rickman's	1026	1024	2	908	118	630	40	.....	.....
7. Double Branches	1484	1484	.....	1106	378	710	359	.....	.....
8. Double Bridges	1483	1479	4	1010	473	576	303	410	371
9. Hale's Point	159	159	.....	106	53	119	17	.....	.....
10. Gimpseville	974	972	2	770	204	514	207	.....	.....
LAWRENCE.									
1. Wayland's Springs	725	725	.....	686	39	680	86	630	252
2. Belew	360	359	1	359	1	475	6	503	29
3. Legg's	757	757	.....	739	18	684	67	504	84
4. Oglesby	343	342	1	322	21	318	14	461	43
5. Springer	482	480	2	457	25	441	93	1134	84
6. Sims	492	491	1	460	32	626	22	585	31
7. Taylor's	473	473	.....	464	9	671	53	966	84
8. Lawrenceburg	857	822	35	722	135	641	209	960	174
Lawrenceburg	351	335	16	291	60	.....	.....	.....	.....
9. Dodson	520	510	10	456	64	527	57	336	28
10. West	756	751	5	634	122	730	217	642	172
11. Henryville	273	273	.....	257	16	549	44	578	118
12. Laurel Hill	293	291	2	288	5	337	40	336	84
13. Burlison	272	272	.....	265	7	341	96	459	3
14. McMillon	309	308	1	303	6	383	42	.....	.....
15. West Point	689	689	.....	624	65	733	138	.....	.....
LEWIS. (e)(f)									
1. Cathey's Creek	219	219	.....	200	19	195	.....	515	220
2. Rocky Branch	151	151	.....	141	10	195	.....	383	100
3. Cane Creek	175	175	.....	173	2	172	.....	473	108
4. West Fork of Bigby	170	170	.....	167	3	302	.....	499	114
5. Newburg	262	262	.....	217	45	266	2	371	59
Newburg	11	11	.....	11	.....	.....	.....	79	3
6. Palestine	400	400	.....	352	48	341	.....	338	26
7. Trace Creek	241	241	.....	241	.....	303	.....	305	38
8. Buffalo	368	367	1	307	61	218	.....	353	14
9.	.....	.....	.....	.....	.....	.....	.....	310	65
10.	.....	.....	.....	.....	.....	.....	.....	147	.....
LINCOLN. (g)									
1. Lynchburg	1755	1755	.....	1488	267	1185	219	1185	.....
2. Call's	1283	1283	.....	1039	244	830	307	828	.....
3. Tucker's Creek	788	787	1	684	104	378	177	473	.....
4. Renegar's	1094	1093	1	852	242	677	69	678	.....
5. Whitman's	1302	1302	.....	1177	125	1020	140	1023	.....
6. Groce's	1700	1695	5	1391	309	804	415	832	.....
Mulberry	124	124	.....	105	19	.....	.....	.....	.....
7. Buckeye	1358	1357	1	804	554	594	230	486	.....
8. Fayetteville	2145	2114	31	1264	881	1021	1486	1003	11
Fayetteville	1206	1184	22	756	450	.....	.....	984	11
9. Milliard's	988	986	2	750	238	440	246	443	.....
10. Petersburg	1257	1255	2	1061	196	240	357	277	.....
11. Wesley Chapel	695	694	1	511	184	560	240	560	.....
12. Hommous	1225	1222	3	841	384	480	400	477	3
13. Halbert's	1069	1067	2	798	271	520	242	459	21
14. McKinney	953	953	.....	676	277	320	341	318	.....
15. Trantham's	844	842	2	687	157	479	320	475	.....
16. Millville	1033	1032	1	850	183	679	164	720	5
17. Kellis Creek	1156	1154	2	997	159	875	303	875	.....
18. Coldwater	1510	1505	5	1266	244	880	336	880	10
19. Camargo	1077	1076	1	1001	76	880	80	874	5
20. Augunes	1282	1280	2	988	294	799	242	804	.....
21. Edmonston	842	841	1	527	315	508	147	635	.....
22. Quick's	446	444	2	425	21	456	264	484	.....
23. Duke's Creek	1026	1019	7	850	176	456	.....	320	.....
24. Rock Springs	454	454	.....	433	21	352	94	200	.....
25. Shelton's Creek	768	767	1	737	31	493	83	617	.....
MACON.									
1. Lafayette	772	771	1	685	87	.....	.....	882	144
Lafayette	161	161	.....	147	14	.....	.....	168	42
2. Long Creek	502	502	.....	486	16	.....	.....	457	.....
3. Carr	819	818	1	573	246	.....	.....	540	132
4. Meadowville	817	817	.....	712	105	.....	.....	665	178
5. Barber	423	423	.....	413	10	.....	.....	419	86
6. Red Springs	508	508	.....	491	17	.....	.....	544	.....
7. Wakefield	636	636	.....	603	33	.....	.....	462	83
8. Willis	280	280	.....	273	7	.....	.....	291	.....
9. Wallace	543	543	.....	488	55	.....	.....	507	1
10. Brooks	359	359	.....	348	11	.....	.....	380	.....
11. Ridge	510	510	.....	428	82	.....	.....	512	83
12. Adams	464	464	.....	342	122	.....	.....	463	119

(a) Since 1850 to Putnam County.
(c) In 1870 wards 1 to 8 inclusive comprise 1st district.
(d) In 1870 9th ward comprises part of 2d district.
(e) Since 1850 organized in 8 districts.
(f) In 1860 slave population not separable.
(g) In 1850 slave population not separable.

TABLE III.—STATE OF TENNESSEE—Continued.

COUNTIES.	1870					1860		1850	
	Total.	Native.	Foreign.	White.	Colored.	White.	Colored.	White.	Colored.
MADISON.									
1.	1391	1389	2	931	460	960	560	981	388
2.	1167	1167	.....	694	473	770	484	880	477
3.	854	854	.....	475	379	605	535	595	364
4.	1493	1493	.....	768	725	641	432	907	480
5.	880	880	.....	309	571	239	471	507	448
6	775	775	.....	232	543	200	166	367	534
7.	1418	1418	.....	436	982	351	714	445	589
8.	1200	1200	.....	540	660	660	696	723	458
9.	1400	1400	.....	821	579	565	624	1457	639
10.	1482	1482	.....	724	758	356	565	719	888
11.	823	823	.....	403	420	405	713	598	516
12.	1412	1411	1	782	630	640	640	817	604
13.	529	529	.....	401	128	515	299	508	218
14.	590	590	.....	379	211	274	214	419	401
15.	4682	4479	203	2800	1882	1767	1561	1392	1134
Jackson	4119	3923	196	2619	1500	1479	928	993	13
16.	960	960	.....	744	216	740	232	739	185
17.	1024	1021	3	706	318	836	326	803	290
18.	1400	1400	.....	1183	217	916	149	.....	.....
MARION. (a)									
1. (b)	.....	.....	.....	.....	.....	.....	.....	671	19
2. (b)	.....	.....	.....	.....	.....	.....	.....	532	.....
3. Looney's Creek	906	905	1	872	34	660	81	493	.....
4. Dadsville	706	705	1	681	25	539	.....	358	9
5. Lewis	636	636	.....	565	71	497	74	178	.....
6. Mullins Cove	421	420	1	416	5	385	4	584	.....
7. Jasper (c)	1410	1408	2	1077	333	965	252	646	5
Jasper	375	.....	.....	.....	.....	214	35	.....	.....
8. Shell Mound	491	488	3	414	77	291	68	461	.....
9. Sweeton's Cove	276	276	.....	224	52	261	17	531	2
10. Head of Battle Creek (c)	652	650	2	565	87	560	92	450	.....
11. Battle Creek	747	740	7	627	120	345	88	164	.....
12. (c)	.....	.....	.....	.....	.....	401	7	650	10
13. Running Water	596	543	53	485	111	583	20	.....	.....
MARSHALL. (a)									
1. Baptist Church	1354	1352	2	1119	235	937	313	885	2
2. Spring Place	843	843	.....	709	134	533	150	.....	.....
3. Catalpa Grove	818	817	1	768	50	606	116	.....	.....
4. New Hope	1087	1085	2	895	192	772	314	846	13
5. Belfast	1011	1007	4	696	315	619	294	.....	.....
6. Farmington	919	918	1	658	261	755	230	798	1
7. Rich Creek	767	766	1	479	288	501	248	501	.....
8. Chapel Hill	1514	1513	1	862	652	757	535	922	.....
9. Corlett's	1090	1090	.....	676	414	710	260	865	1
10. Caney Spring	796	796	.....	632	164	546	256	1039	25
11. Berlin	706	703	3	472	234	642	292	1016	.....
12. McCrady	882	882	.....	631	251	538	245	460	2
13. Mooresville	1063	1053	10	783	280	511	507	623	[illegible]
14. Wilson Hill	882	882	.....	539	343	448	313	783	.....
15. Lewisburg	1686	1684	2	1277	409	1189	455	1388	4
Lewisburg	322	321	1	276	46	.....	.....	.....	.....
16. Verona	789	789	.....	626	163	.....	.....	.....	.....
MAURY.									
1. Kinderhook	581	579	2	537	44	734	55	546	.....
2. Love's	626	624	2	369	257	363	197	.....	.....
3. Fox's House	558	558	.....	373	185	282	238	.....	.....
4. Park's	805	805	.....	609	196	678	197	587	169
5. Hurricane Switch	1132	1132	.....	515	e616	385	571	620	682
6. Culleoka	2071	2061	10	1467	604	1100	767	1126	680
7. Bigbyville	1651	1648	3	981	670	690	574	630	420
8. Bigbyville	1488	1475	13	640	e847	415	657	667	593
9. Columbia	4838	4738	100	2320	2518	2913	2483	2068	1880
Columbia (f)	2550	2482	68	1442	1108	.....	.....	1715	1262
1st ward	1032	1010	22	600	432	.....	.....	.....	.....
2d ward	719	705	14	318	401	.....	.....	.....	.....
3d ward	799	767	32	524	275	.....	.....	.....	.....
10. Poplar Top	2023	2010	13	798	1225	611	1013	942	1293
11. New York	1822	1801	21	917	905	610	719	669	759
12. Mount Pleasant	1730	1725	5	1221	509	899	660	658	797
13. Mount Pleasant	1304	1302	2	500	804	373	824	504	504
14. Williamsport	1256	1254	2	613	643	618	553	546	336
15. Hampshire	677	677	.....	495	182	574	153	.....	.....
16. Hampshire	869	867	2	569	300	416	139	.....	.....
17. Leper's Creek	1462	1457	5	858	604	663	483	830	514
18. Santa Fé	972	972	.....	687	285	629	184	756	252
19. Gravel Hill	1445	1441	4	873	572	745	569	963	759
20. Partee's	1633	1631	2	822	811	749	754	798	756
21. Bear Creek	1515	1510	5	813	702	657	672	958	596
22. Spring Hill	2483	2469	14	967	1516	698	1228	838	1094
23. Kedron	1256	1256	.....	683	573	578	537	626	424
24. Rock Creek	1108	1107	1	745	363	736	321	756	168
25. Rally Hill	984	984	.....	650	334	585	249	671	85
MC'MINN.									
1. Small's	668	667	1	551	117	522	00	.....	.....
2. Kyker's	768	767	1	754	14	723	32	.....	.....
3. Thomas	646	646	.....	595	51	655	24	.....	.....

COUNTIES.	1870					1860		1850	
	Total.	Native.	Foreign.	White.	Colored.	White.	Colored.	White.	Colored.
MCMINN—Cont'd.									
4. Mouse Creek	625	621	4	482	143	554	222	.....	.....
5. Lowery's	653	652	1	496	157	485	175	.....	.....
6. Barnet	855	855	.....	774	81	777	101	.....	.....
7. Athens	1768	1764	4	1310	458	644	272	.....	.....
Athens	974	970	4	733	241	431	247	.....	.....
8. Gregory	897	896	1	833	64	899	86	.....	.....
9. Morris	772	772	.....	740	32	705	43	.....	.....
10. Riceville	1187	1187	.....	1013	174	756	110	.....	.....
11. Wildcat	850	849	1	760	90	764	g136	.....	.....
12. Firestone	844	844	.....	767	77	775	89	.....	.....
13. Knob	712	712	.....	703	9	574	14	.....	.....
14. Carlock	745	744	1	635	110	577	109	.....	.....
15. Shoddy	827	827	.....	773	54	627	95	.....	.....
16. Calhoun	716	714	2	563	153	672	107	.....	.....
Calhoun	232	232	.....	184	48	.....	.....	.....	.....
17. Cracker's Neck	436	436	.....	390	46	407	23	.....	.....
MC'NAIRY.									
1. Big Hill	832	830	2	812	20	946	240	714	.....
2. Camden	1090	1086	4	1027	63	1269	82	1050	84
3. Sobby	1029	1023	6	914	115	780	160	920	172
4. Montezuma	769	769	.....	645	124	557	81	750	174
5.	1162	1161	1	969	193	1272	240	756	168
6.	452	451	1	386	66	592	164	750	84
7.	1308	1296	12	1070	238	1423	229	798	144
8. Cotton Ridge	960	957	3	771	189	1028	111	1209	177
9. Monterey	905	905	.....	837	68	838	149	759	135
10. Stantonville	974	974	.....	902	72	751	164	797	85
11. Swaim's	604	604	.....	571	33	634	1	1134	84
12.	354	354	.....	315	39	940	52	924	.....
13. Bogan Ray's	593	592	1	515	78	836	91	588	.....
14. Jones	639	639	.....	505	134	511	96	.....	.....
15.	624	624	.....	567	57	433	62	.....	.....
16.	431	431	.....	420	11	.....	.....	.....	.....
Purdy	.....	.....	.....	.....	.....	.....	.....	292	110
MEIGS.									
1.	640	640	.....	594	46	743	e163	.....	.....
2.	626	626	.....	549	77	622	81	.....	.....
3.	542	541	1	513	29	658	.....	.....	.....
4.	633	633	.....	612	21	559	79	.....	.....
Decatur	99	99	.....	98	1	.....	.....	.....	.....
5.	406	405	1	375	31	400	86	.....	.....
6.	555	554	1	488	67	479	.....	.....	.....
7.	619	616	3	525	94	280	235	.....	.....
8.	490	490	.....	419	71	280	1	.....	.....
MONROE.									
1. Sweetwater	1069	1064	5	874	195	.....	.....	.....	.....
2. Head of Fork Creek	479	479	.....	409	70	.....	.....	.....	.....
3. Fork Creek	710	709	1	619	91	.....	.....	.....	.....
4. Philadelphia	953	953	.....	707	246	.....	.....	.....	.....
5. Knox	858	858	.....	702	h154	.....	.....	.....	.....
6. McGill's	415	415	.....	384	31	.....	.....	.....	.....
7. Watson	800	799	1	790	10	.....	.....	.....	.....
8. Kelsoe	719	718	1	661	58	.....	.....	.....	.....
9. Hall's	706	705	1	655	51	.....	.....	.....	.....
10. Madisonville	563	562	1	482	81	.....	.....	.....	.....
Madisonville	324	323	1	280	44	.....	.....	.....	.....
11. Dyer's	357	356	1	300	57	.....	.....	.....	.....
12. Kimbrough	934	934	.....	886	48	.....	.....	.....	.....
13. Big Creek	794	793	1	787	7	.....	.....	.....	.....
14. Tellico Plains	683	680	3	667	16	.....	.....	.....	.....
15. Toco	640	640	.....	547	93	.....	.....	.....	.....
16. Ball Play	478	478	.....	470	8	.....	.....	.....	.....
17. Citico	460	460	.....	449	11	.....	.....	.....	.....
18. Dry Creek	545	545	.....	537	8	.....	.....	.....	.....
19. Coker Creek	228	228	.....	228	.....	.....	.....	.....	.....
20. Cain Creek	198	198	.....	185	(i)	.....	.....	.....	.....
MONTGOMERY.									
1.	1877	1863	14	678	1199	.....	.....	.....	.....
2. Rollow's Shop	786	778	8	320	466	.....	.....	.....	.....
3. Ringold	1116	1115	1	357	759	.....	.....	.....	.....
4. Jordan Springs	1735	1730	5	777	958	.....	.....	.....	.....
5. Party Royal	1258	1248	10	616	642	.....	.....	.....	.....
6. Cherry's Station	1128	1125	3	363	765	.....	.....	.....	.....
7. New Providence	1122	1113	9	504	618	.....	.....	.....	.....
8. Woodlawn	1126	1126	.....	594	532	.....	.....	.....	.....
9. Oakwood	1495	1488	7	889	606	.....	.....	.....	.....
10. Weakley's	402	402	.....	273	129	.....	.....	.....	.....
11. Swift's	609	607	2	365	244	.....	.....	.....	.....
12. Clarksville	2549	2469	80	990	1559	.....	.....	.....	.....
13. Clarksville (d)	3200	3012	188	1721	1479	.....	.....	.....	.....
14. Major s	440	439	1	344	96	.....	.....	.....	.....
15. Bagnell's	665	659	6	511	154	.....	.....	.....	.....
16.	867	866	1	597	270	.....	.....	.....	.....
17.	1480	1476	4	975	505	.....	.....	.....	.....
18.	1249	1206	43	931	318	.....	.....	.....	.....
19.	1080	1056	24	828	252	.....	.....	.....	.....
20.	563	562	1	444	119	.....	.....	.....	.....

(a) In 1850 slave population not separable.
(b) Since 1850 to Sequatchie County.
(c) Since 1860 part of 12th district to Grundy County; remainder included in 7th and 10th districts.
(d) The 13th district comprises all of town of Clarksville.
(e) Also 1 Indian.
(f) In 1860 population included with 9th district.
(g) Also 3 Indians.
(h) Also 2 Indians.
(i) Also 13 Indians.

TABLE III.—STATE OF TENNESSEE—Continued.

COUNTIES.	1870					1860		1850	
	Total.	Native.	Foreign.	White.	Colored.	White.	Colored.	White.	Colored.
MORGAN.									
1. Est's	426	418	8	419	7	450	25	.....	.....
2. Jones's	463	441	22	442	21	495	66	.....	.....
3. Delin's	272	259	13	272	.....	253	.....	.....	.....
4. Wartburg	871	803	68	825	46	884	11	.....	.....
Montgomery	30	30	.....	30	.....	272	1	.....	.....
5. Morris	373	370	3	357	16	368	19	.....	.....
6. Davidson's	121	120	1	121	.....	235	.....	.....	.....
7. Lee's Schoolhouse	223	223	.....	223	.....	160	12	.....	.....
8. White's	220	215	5	209	11	347	28	.....	.....
OBION. (a)									
1. Jacksonville	1490	1489	1	1188	302	982	295	940	336
2. P. Hamilton	1547	1543	4	1227	320	728	275	714	87
3. Wildcat	1280	1273	7	1202	78	841	96	670	.....
4. (b)	.....	.....	.....	.....	.....	1085	558	700	197
5. Black Oak	1074	1074	.....	1061	13	691	30	521	28
6. Troy	2595	2585	10	2225	370	1680	352	1385	217
Troy	500	.....	.....	.....	.....	.....	.....	106	71
7. Dickerson's	1211	1210	1	974	237	769	181	396	154
8. Kenton's Station	1063	1059	4	993	70	612	84	339	42
9. Texas	820	811	9	801	19	743	101	468	.....
10. (b)	.....	.....	.....	.....	.....	568	66	122	.....
11. Boyett's Store	598	598	.....	555	43	442	38	317	.....
12. Massengale's Old Store	492	492	.....	382	110	452	23	.....	.....
13. Union City	2479	2446	33	1969	510	787	338	.....	.....
14. Palestine Church	935	935	.....	825	110	.....	.....	.....	.....
OVERTON.									
1.	567	567	.....	529	38	525	25	1004	83
2.	822	822	.....	813	9	1105	48	758	60
3.	921	921	.....	910	11	1232	39	754	46
4. Pea Ridge	587	587	.....	511	76	808	235	715	162
5.	692	692	.....	676	16	663	101	670	128
6.	1297	1295	2	1158	139	1546	211	1481	85
Livingston	240	238	2	196	44	268	.....	793	88
7. Sourwood	919	919	.....	909	10	1090	3	759	121
8. Iron's Creek	900	900	.....	845	55	1199	127	782	15
9.	541	541	.....	519	22	761	50	686	84
10. Nettle Carrier	737	737	.....	700	37	930	113	925	167
11. Monroe	831	831	.....	783	48	958	154	761	84
12. Olympus	821	821	.....	783	38	935	79	.....	.....
13. Mitchel's Creek	507	507	.....	487	20	.....	.....	.....	.....
14.	308	308	.....	304	4	.....	.....	.....	.....
15. Hill	462	462	.....	453	9	.....	.....	.....	.....
16. Mill Creek	385	383	2	367	18	.....	.....	.....	.....
PERRY.									
1. White Oak	503	501	2	459	44	.....	.....	.....	.....
2. Cedar Creek	739	737	2	717	22	.....	.....	.....	.....
3. Spring Creek	709	693	16	656	53	.....	.....	.....	.....
4. Britt's Landing	932	926	6	895	37	.....	.....	.....	.....
5. McDonald's	279	279	.....	259	20	.....	.....	.....	.....
6. Linden	1013	1012	1	829	184	.....	.....	.....	.....
Linden	149	148	1	113	36	.....	.....	.....	.....
7. Beardstown	627	620	7	602	25	.....	.....	.....	.....
8. Lobleville	884	874	10	844	40	.....	.....	.....	.....
9. Rock House	344	344	.....	340	4	.....	.....	.....	.....
10. Coon Creek	461	461	.....	456	5	.....	.....	.....	.....
11. Marsh Creek	434	428	6	396	38	.....	.....	.....	.....
POLK.									
1.	676	675	1	578	98	606	65	830	2
2.	1238	1236	2	1170	c61	1180	158	1049	7
Benton	250	249	1	242	c1	.....	.....	.....	.....
3.	920	916	4	905	15	873	48	913	7
4.	628	627	1	589	39	691	137	796	.....
5.	351	343	8	351	.....	513	10	632	26
6.	425	422	3	422	3	534	.....	293	1
7.	344	342	2	344	.....	446	(d)	.....	.....
8.	1730	1569	161	1715	15	1931	.....	.....	.....
9.	405	405	.....	405	.....	313	5	.....	.....
10.	652	618	34	570	82	1141	42	.....	.....
PUTNAM.									
1. Cookville	1189	1189	.....	1103	86	1089	124	.....	.....
Cookville	156	156	.....	129	27	.....	.....	.....	.....
2. Bounds	491	491	.....	482	9	450	60	.....	.....
3. Bohannan	715	715	.....	672	43	548	64	.....	.....
4. Johnson	557	557	.....	533	24	467	41	.....	.....
5. Ford's	277	277	.....	275	2	178	.....	.....	.....
6. Cooper	293	293	.....	283	10	270	30	.....	.....
7. Ray	607	607	.....	585	22	613	10	.....	.....
8. Mud Spring	707	707	.....	695	12	389	1	.....	.....
9. Buffalo Valley	330	330	.....	309	21	317	6	.....	.....
10. Taylor	702	702	.....	640	62	515	30	.....	.....
11. Maddux	830	830	.....	781	49	890	165	.....	.....
12. Apple	476	476	.....	373	103	470	80	.....	.....
13. Crowell	350	350	.....	350	.....	444	.....	.....	.....
PUTNAM—Cont'd.									
14. Whitaker	160	158	2	160	.....	166	.....	.....	.....
15. Garrison	574	574	.....	502	72	551	107	.....	.....
16. McCaleb	440	439	1	425	15	483	.....	.....	.....
RHEA. (e)									
1. Thompson's (f)	900	900	.....	829	71	573	.....	746	40
2.	684	679	5	594	90	450	1	381	70
3. Yellow Creek	818	816	2	758	60	612	.....	489	95
4. Sodam	692	692	.....	638	54	556	.....	519	15
5. Howertens	406	406	.....	356	50	366	.....	401	41
6. Washington	680	679	1	578	102	452	16	419	141
Washington	223	222	1	180	43	.....	.....	151	78
7. Bent	315	315	.....	304	11	296	.....	479	29
8. Cross Roads	883	881	2	809	74	701	9	517	33
9. (f)	.....	.....	.....	.....	.....	192	.....	.....	.....
10. Morgantown	160	160	.....	141	19	148	4	.....	.....
ROANE.									
1. Kingston	1429	1393	36	1118	311	955	255	.....	.....
Kingston	739	709	30	517	222	223	84	264	122
2. Harvey's	1027	1017	10	919	108	763	62	.....	.....
3. Waller's	873	862	11	826	37	786	28	.....	.....
4. Pleasant Grove	1373	1367	6	1234	139	1077	276	.....	.....
5. Loudon	1357	1354	3	1017	340	938	254	.....	.....
6. Pond Creek	526	526	.....	403	123	410	105	.....	.....
7. Stockton Valley	541	541	.....	498	43	381	g63	.....	.....
8. Point Rock	598	598	.....	588	10	1241	1	.....	.....
9. Stamp's Creek	719	719	.....	667	52	680	7	.....	.....
10. Riley's Creek	423	423	.....	375	48	416	87	.....	.....
11. Johnson's	825	825	.....	624	201	537	109	.....	.....
12. White Creek	794	793	1	707	87	553	95	.....	.....
13. Post Oak Springs	1769	1671	98	1433	336	809	232	.....	.....
14. May's	999	997	2	939	60	836	86	.....	.....
15. McGill	1083	1083	.....	996	87	876	101	.....	.....
16. Cooper's	765	761	4	679	86	472	92	.....	.....
17. Kelley's	521	521	.....	461	60	.....	.....	.....	.....
ROBERTSON.									
1. Mitchelville	866	863	3	668	198	749	429	810	455
2. Black Jack	1186	1185	1	819	367	799	527	812	479
3.	855	855	.....	583	272	442	273	741	320
4.	829	826	3	538	291	(h)	.....	492	156
5.	495	495	.....	319	176	(h)	.....	469	281
6.	740	740	.....	502	238	(h)	.....	520	354
7.	857	853	4	486	371	(h)	.....	588	487
8. Cedar Hill	1010	1004	6	629	381	(h)	.....	628	357
9. Springfield	2140	2104	36	1356	784	672	260	872	371
10. Hilliard's	1120	1118	2	881	239	877	270	829	279
11. Whitehill	868	868	.....	700	168	907	390	979	320
12. Greenbrier State	1000	986	14	919	81	1169	79	957	56
13.	913	910	3	739	174	(h)	.....	1210	160
14.	561	561	.....	490	71	(h)	.....	948	312
15. Cross Plains	1260	1257	3	834	426	(h)	.....	648	255
16. Binkley's	666	664	2	563	103	(h)	.....	.....	.....
17.	800	799	1	327	473	(h)	.....	.....	.....
RUTHERFORD.									
1. Sanders	614	613	1	399	215	393	185	.....	.....
2. Booth Spring	874	874	.....	412	462	342	497	.....	.....
3. Gambrel's	1343	1340	3	676	667	708	614	.....	.....
4. Mechanicsville	881	881	.....	575	306	652	515	.....	.....
5. Jefferson	1055	1055	.....	635	420	405	462	.....	.....
6. Fall Creek	1574	1567	7	686	888	465	i677	.....	.....
7. Wilkerson Cross Roads	1608	1608	.....	553	1055	360	956	.....	.....
8. Eagleville	1142	1137	5	592	550	502	455	.....	.....
9. Sulphur Springs	2000	1995	5	488	1512	407	833	.....	.....
10. Versailles	1285	1285	.....	881	404	731	391	.....	.....
11. Barfield	2063	2054	9	526	1537	398	935	.....	.....
12. Windrow	995	994	1	569	426	484	550	.....	.....
13. Murfreesboro	3993	3887	106	1795	2194	1671	1462	1147	1006
Murfreesboro	3502	3402	100	1693	j1805	1671	1190	1075	845
1st ward	478	453	25	222	256	.....	.....	.....	.....
2d ward	409	393	16	253	156	.....	.....	.....	.....
3d ward	1136	1097	39	689	447	.....	.....	.....	.....
4th ward	300	293	7	106	j190	.....	.....	.....	.....
5th ward	454	447	7	124	330	.....	.....	.....	.....
6th ward	725	719	6	299	426	.....	.....	.....	.....
14. Middleton	1045	1045	.....	676	369	577	.....	.....	.....
15. Valley	1208	1208	.....	685	523	588	e34	584	615
16. Milton	720	720	.....	568	152	.....	.....	635	239
17. Trimble's	910	909	1	602	308	593	e12	648	306
18. Fox Camps	1758	1758	.....	440	1318	359	e3	392	566
19. McCrackin's	922	922	.....	608	314	562	(e)	652	250
20. Fosterville	1427	1424	3	768	659	79	e17	.....	.....
21. Bushnell's Creek	1317	1310	7	603	714	558	(e)	.....	.....
22. Brown's Mill	723	723	.....	478	245	405	j8	528	234
23. Yourie's	1178	1177	1	956	222	755	(e)	892	187
24. Big Spring	1160	1159	1	952	208	.....	.....	.....	.....
25. Millersburg	1494	1487	7	685	809	.....	.....	.....	.....

(a) In 1850 part of slave population not separable.
(b) Since 1860 to Lake County.
(c) Also 7 Indians.
(d) Also 33 Indians.
(e) In 1860 slave population not separable.
(f) Since 1860, 9th district consolidated with the 1st district.
(g) Also 2 Indians.
(h) In 1860 these districts were not separately returned.
(i) Also 1 Indian.
(j) Also 4 Indians.

TABLE III.—STATE OF TENNESSEE—Continued.

COUNTIES.	1870					1860		1850	
	Total.	Native.	Foreign.	White.	Colored.	White.	Colored.	White.	Colored.
SCOTT. (a)									
1. Big South Fork	238	238	.....	238	.....	205	.....	.....	.....
2. Huntsville	705	705	.....	687	18	615	2	.....	.....
Huntsville	85	85	.....	84	1	.....	.....	.....	.....
3. Black Creek	317	317	.....	309	8	260	.....	.....	.....
4. Straight Fork	382	382	.....	380	2	233	.....	.....	.....
5. Smokey Creek	145	145	.....	144	1	235	.....	.....	.....
6. Buffalo	495	495	.....	491	4	405	9	.....	.....
7. Jellico	415	415	.....	415	.....	366	3	.....	.....
8. Chitwoods	712	706	6	708	4	654	.....	.....	.....
9. Brimstone	429	429	.....	427	2	318	.....	.....	.....
10. Bull Creek	216	216	.....	216	.....	155	.....	.....	.....
SEQUATCHIE. (a)									
1. Jefferson Graham's	429	429	.....	384	45	286	.....	.....	.....
2. George Walker's	132	132	.....	132	.....	110	.....	.....	.....
3. W. R. Henson's	289	289	.....	274	15	287	.....	.....	.....
4. Dunlap	472	472	.....	426	46	403	.....	.....	.....
5. C. Gott's	311	311	.....	271	40	170	.....	.....	.....
6. J. B. Pickett's	361	361	.....	332	29	295	1	.....	.....
7. Sam. Fennel's	208	200	8	208	.....	237	.....	.....	.....
8. Schoolhouse	133	133	.....	133	.....	130	.....	.....	.....
SEVIER. (a)									
1. Jones's Cove	939	939	.....	939	.....	816	6	.....	.....
2. Emert's Cove	561	559	2	555	6	460	7	.....	.....
3. Fair Garden	1276	1275	1	1244	32	1047	17	.....	.....
4. Bush's Mill	916	916	.....	845	71	917	83	.....	.....
5. Sevierville	950	950	.....	850	100	655	144	.....	.....
Sevierville	159	159	.....	126	33	.....	.....	.....	.....
6. Wear's Cove	683	681	2	677	6	652	4	.....	.....
7. Carlett's Mill	978	978	.....	910	68	837	5	.....	.....
8. Henry's Cross Roads	1002	1001	1	932	70	661	5	.....	.....
9. Boyd's Creek	607	606	1	544	63	775	.....	.....	.....
10. Nob's	945	945	.....	945	.....	797	.....	.....	.....
11. White Oak Flats	614	614	.....	614	.....	454	1	.....	.....
12. Paw Paw Hollow	475	475	.....	444	31	449	.....	.....	.....
13. Bird's Creek	478	478	.....	463	15	.....	.....	.....	.....
14. Cowan's Schoolhouse	604	604	.....	533	71	.....	.....	.....	.....
SHELBY.									
1. Sulphur Well	2361	2344	17	1160	1201	1024	821	1202	617
2.	2087	2060	27	828	1259	465	630	351	572
3.	1614	1574	40	665	949	258	314	281	679
4.	1100	1091	9	766	334	827	324	462	177
5.	2129	1850	279	1162	967	2304	1026	827	479
6.	3358	3238	120	1425	b1932	1164	1265	992	1154
7. Wytho	2700	2685	15	803	1897	547	1026	658	962
Bartlett	244	241	3	140	104	.....	.....	.....	.....
8. Oakland	1738	1717	21	709	1029	595	787	721	797
9.	2293	2290	3	1031	1262	760	940	1033	852
10.	2775	2744	31	980	1795	740	1261	969	1483
Collierville	274	269	5	186	88	.....	.....	200	36
11. Macon	1872	1840	32	663	1209	709	1168	693	1179
Germantown	197	184	13	162	35	.....	.....	163	82
12.	2289	2245	44	711	1578	653	1671	681	1738
13.	3039	2953	86	666	2373	191	844	321	695
14.	2442	2262	180	1350	1092	1235	980	670	590
15.	1840	1609	231	1058	782	.....	.....	.....	.....
16.	1777	1754	23	549	1228	.....	.....	.....	.....
17.	738	713	25	456	282	.....	.....	.....	.....
Chickasaw (c)	.....	.....	.....	.....	.....	650	290	.....	.....
Memphis	40226	33446	6780	24755	15471	18739	d3882	6355	2486
1st ward	4883	3522	1361	3490	1393	4654	372	1404	268
2d ward	2735	1978	757	2090	645	2030	325	949	305
3d ward	2251	1676	575	1754	497	1200	464	872	352
4th ward	1738	1511	227	1395	343	940	322	742	448
5th ward	2782	2186	596	1967	815	1746	b262	1092	471
6th ward	3612	3196	416	1984	1628	1820	508	1296	642
7th ward	10278	9117	1161	5198	5080	4708	b1159	.....	.....
8th ward	5283	4398	885	3603	1680	1641	470	.....	.....
9th ward	2603	2173	430	1620	983	.....	.....	.....	.....
10th ward	4061	3689	372	1654	2407	.....	.....	.....	.....
SMITH.									
1. Carthage	1021	1015	6	601	420	653	296	.....	.....
Carthage	477	471	6	254	223	.....	.....	.....	.....
2. Hogg's Store	1105	1105	.....	934	171	928	217	.....	.....
3. Taylor's	639	637	2	548	91	492	127	.....	.....
4. Dixon Springs	1777	1774	3	1108	669	1130	786	.....	.....
5. Williams's	860	860	.....	792	68	650	160	.....	.....
6. Upper Peyton's Creek	707	707	.....	629	78	625	102	.....	.....
7. Dixon Creek	938	938	.....	697	241	497	(a)	.....	.....
8. Goose Creek	673	670	3	516	157	455	(a)6	.....	.....
9. Lancaster	311	311	.....	245	66	286	85	.....	.....
10. Scrugg's	653	653	.....	564	89	572	98	.....	.....
11. Hurricane Creek	649	649	.....	559	90	676	96	.....	.....
12. Upper Rome	573	573	.....	405	168	538	571	.....	.....
13. Lower Rome	624	624	.....	505	119	621	22)	.....	.....
14. Hogan's Creek	782	782	.....	575	207	586	286	.....	.....

(a) In 1860 slave population not separable.
(b) Also 1 Indian.
(c) Since 1860 depopulated.

COUNTIES.	1870					1860		1850	
	Total.	Native.	Foreign.	White.	Colored.	White.	Colored.	White.	Colored.
SMITH—Cont'd.									
15. Gordonsville	830	830	.....	660	170	562	239	.....	.....
16. Snow Creek	763	763	.....	610	153	610	138	.....	.....
17. New Middleton	1176	1176	.....	951	225	1006	200	.....	.....
18. Buena Vista	394	393	1	257	137	253	111	.....	.....
19. Brush Creek	456	456	.....	393	63	399	61	.....	.....
20. Hughes' Mill	486	486	.....	447	39	470	96	.....	.....
21. Chestnut Mound	577	577	.....	462	115	.....	.....	.....	.....
STEWART.									
1. Lee's	1096	1084	12	666	430	360	b141	.....	.....
2. Parker	915	914	1	733	182	852	195	.....	.....
3. Big Rock	949	949	.....	610	339	451	121	.....	.....
4. Tobacco Port	920	919	1	787	133	732	119	.....	.....
5. Lockhart	1331	1308	23	948	383	1170	266	.....	.....
6. Dover Furnace	860	837	23	583	277	295	682	.....	.....
7. Dover	1798	1761	37	1358	440	1018	68	.....	.....
Dover	270	264	6	225	45	290	8	.....	.....
8. Panther Creek	966	964	2	891	75	751	(a)	.....	.....
9. Great Western Furnace	616	616	.....	503	113	242	(a)	.....	.....
10. John McClish	608	596	12	523	c5	396	(a)	.....	.....
11. Vickers	1055	990	65	906	149	598	(a)	.....	.....
12. Barnes	905	896	9	811	94	539	(a)	.....	.....
SULLIVAN.									
1. Carmack's	956	956	.....	892	64	1055	112	.....	.....
2. Paperville	488	486	2	466	22	576	56	.....	.....
3. Crumby's	642	642	.....	631	11	652	8	.....	.....
4. Thomas's	556	555	1	515	41	415	162	.....	.....
5. Blountsville	1050	1048	2	969	81	783	214	.....	.....
Blountsville	180	179	1	179	1	.....	.....	.....	.....
6. White	652	651	1	624	28	587	9	.....	.....
7. Roller	721	721	.....	688	33	503	83	.....	.....
8. Spurgin	884	884	.....	875	9	922	5	.....	.....
9. Fork	798	797	1	769	29	786	7	.....	.....
10. Faust	577	575	2	511	66	810	9	.....	.....
11. Gott's	812	812	.....	742	70	710	126	.....	.....
12. Kingsport	534	533	1	460	74	499	10	.....	.....
13. Easley	692	692	.....	614	78	592	92	.....	.....
14. Branstuller	638	637	1	614	24	510	86	.....	.....
15. Peoples	757	757	.....	723	34	682	100	.....	.....
16. Union	772	771	1	751	21	774	6	.....	.....
17. Bristol	853	848	5	719	134	477	147	.....	.....
18. Yeokley	754	754	.....	716	38	676	11	.....	.....
SUMNER.									
1. Hartsville	1477	1469	8	924	553	782	791	294	616
2. Rocky Mount	876	872	4	673	203	640	240	630	294
3. Castilian Springs	1216	1215	1	715	501	637	481	840	682
4. Cairo	629	626	3	350	279	400	320	504	336
5. Gallatin	3049	2994	55	1417	1632	1046	974	1094	849
Gallatin	2123	2076	47	982	1141	.....	.....	.....	.....
6. Baber's	866	865	1	398	468	394	484	378	787
7. Saundersville	1573	1535	38	746	827	554	640	640	821
8. Joyner's	1087	1084	3	743	344	520	380	750	360
9. Shackle Island	1119	1109	10	817	302	783	733	827	383
10. Gamblin's	967	964	3	709	258	518	368	674	480
11. Salem	1523	1519	4	725	798	873	600	667	672
12. Shiloh	1337	1337	.....	749	588	580	720	922	627
13. Carter's	1139	1138	1	921	218	683	643	674	100
14. Stoval's	602	602	.....	418	184	461	.....	508	336
15. Bradley's	1373	1372	1	1360	13	1280	.....	956	48
16. Hobdy's	1263	1263	.....	1184	79	639	1	2361	449
17. Trout's	1334	1327	7	1173	161	1235	.....	.....	.....
18. Allen's	1102	1100	2	965	137	1187	190	796	141
19. Osborne's	1179	1164	15	947	232	1015	238	972	189
TIPTON.									
1. Covington	2772	2719	53	1347	1425	1014	1122	825	587
Covington	447	422	25	337	110	.....	.....	201	167
2. Smith's	436	436	.....	371	65	302	114	336	166
3. Overall's	487	481	6	434	53	290	28	167	.....
4. Randolph	867	853	14	478	e384	334	333	402	179
5. Pennel's	1000	995	5	700	300	480	80	252	84
6. Mount Zion	1518	1496	22	1079	439	563	334	166	.....
7. Portersville	1279	1249	30	824	455	793	368	671	584
8. Clopton	1630	1604	26	812	818	504	814	837	680
9. Mason Depot	1187	1166	21	365	822	234	1099	423	840
10. Charlestown	1333	1328	5	344	989	298	638	426	1094
11. Elbon	345	344	1	115	230	89	221	108	.....
12. Archer's	969	963	6	779	190	507	146	.....	.....
13. Tabernacle	1061	1057	4	340	721	.....	.....	.....	.....
UNION.									
1. Maynardville	662	660	2	630	26	630	27	.....	.....
Maynardville	155	154	1	142	13	188	.....	.....	.....
2. Smithville	636	636	.....	613	23	536	34	.....	.....
3. Davis's	734	734	.....	731	3	628	19	.....	.....
4. Cedarford	808	808	.....	786	22	566	15	.....	.....
5. Buckner's	480	477	3	463	17	239	12	.....	.....

(d) Also 2 Indians.
(e) Also 5 Indians.

TABLE III.—STATE OF TENNESSEE—Continued.

COUNTIES.	1870					1860		1850	
	Total.	Native.	Foreign.	White.	Colored.	White.	Colored.	White.	Colored.
UNION—Cont'd.									
6. Bayless	582	582	.....	555	27	432	6	.....	.....
7. Warwick Cross Roads	733	732	1	706	27	708	9	.....	.....
8. Loy's Cross Roads	468	468	.....	451	17	469	46	.....	.....
9. Lost Creek	543	543	.....	531	12	770	36	.....	.....
10. Sharp's Chapel	682	682	.....	647	35	451	53	.....	.....
11. Lead Mine Bend	565	565	.....	563	2	424	7	.....	.....
12. Long Hollow	712	712	.....	709	3	.....	.....	.....	.....
VAN BUREN.									
1. Antioch	283	283	.....	262	21	.....	.....	.....	.....
2. Sparkman	254	253	1	233	21	.....	.....	.....	.....
3. Moore's	278	278	.....	238	40	.....	.....	.....	.....
4. Cane Creek	359	358	1	359	.....	.....	.....	.....	.....
5. Laurel Creek	197	197	.....	193	4	.....	.....	.....	.....
6. Cane Ridge	318	318	.....	279	39	.....	.....	.....	.....
7. Spencer	614	612	2	606	8	.....	.....	.....	.....
Spencer	147	147	.....	142	5	.....	.....	.....	.....
8. Rocky River	422	422	.....	399	23	.....	.....	.....	.....
WARREN (a.)									
1. McMinnville	2850	2796	54	2105	b740	.....	.....	461	169
McMinnville	1172	1140	32	846	b321	.....	.....	335	85
2. Cardwell's	580	579	1	489	91	.....	.....	205	5
3. Gibble's	489	488	1	433	56	.....	.....	546	168
4. Hillis's	638	636	2	564	74	.....	.....	787	95
5. Harrison's	851	846	5	809	42	.....	.....	624	174
6. Hill's	656	656	.....	622	34	.....	.....	210	.....
7. Miller's	679	679	.....	570	109	.....	.....	243	9
8. Stubblefield's Tan Yard	957	957	.....	713	244	.....	.....	628	200
9. Viola (c)	944	934	10	727	217	.....	.....	1136	460
10. Jacksboro	684	683	1	601	d82	.....	.....	830	254
11. Bile's	761	753	8	672	89	.....	.....	672	.....
12. Van Hooser's	512	509	3	469	43	.....	.....	415	.....
13. Mitchell's	706	702	4	654	52	.....	.....	671	170
14. Poplar Grove	641	638	3	572	69	.....	.....	580	89
15. Cope's	766	764	2	753	13	.....	.....	378	.....
WASHINGTON.									
1. Mauk's	875	875	.....	854	21	707	50	.....	.....
2. Bricker's	736	736	.....	638	98	637	67	.....	.....
3. McAllister's	989	989	.....	860	129	748	102	.....	.....
4. Williams'	807	807	.....	755	52	731	51	.....	.....
5. Taylor's	722	722	.....	654	68	572	9	.....	.....
6. Embreeville	595	593	2	542	53	520	h1	.....	.....
7. Grease Cove	652	652	.....	633	19	627	(h)	.....	.....
8. Fine's	997	997	.....	951	46	792	37	.....	.....
9. Brush Creek	1281	1280	1	1037	244	(a)	.....	.....	.....
10. Knob Creek	588	588	.....	513	75	(a)	.....	.....	.....
11. Boon's Creek	976	975	1	896	80	(a)	.....	.....	.....
12. Buffalo Ridge	835	834	1	697	138	(a)	.....	.....	.....
13. Hogarth's	954	954	.....	918	36	(a)	.....	.....	.....
14. Swaney's	920	920	.....	837	83	(a)	.....	.....	.....
15. Jonesboro	1445	1427	18	1129	316	(a)	.....	.....	.....
16. Leesburg	583	577	6	545	38	(a)	.....	.....	.....
17. Campbell's	923	923	.....	870	53	(a)	.....	.....	.....
18. Flag Pond	1247	1246	1	1197	50	1133	8	.....	.....
19. Fall Branch	192	192	.....	177	15	(a)	.....	.....	.....
WAYNE (e.)									
1. Beech Creek	801	801	.....	764	37	309	.....	336	.....
2. Clifton	1004	1000	4	702	302	866	.....	462	.....
3. Opossum Creek	667	667	.....	602	65	293	.....	418	2
4. Waynesboro	1531	1525	6	1374	157	769	.....	854	.....
5. Hardin's Creek	814	813	1	683	131	497	.....	714	.....
6. Ashland	894	893	1	849	45	574	.....	882	.....
7. Martin's Mill	958	957	1	880	78	438	.....	880	4
8. Harbor's Cave Spring	757	757	.....	723	34	337	.....	630	.....
9. Second Creek	478	478	.....	467	11	427	.....	420	.....
10. Holte's	758	758	.....	743	15	478	.....	336	.....
11. Butler's Creek	932	931	1	914	18	806	.....	588	.....
12. Factory's Fork	615	615	.....	615	.....	408	.....	336	.....
13.	.....	.....	.....	.....	.....	461	.....	168	.....
14.	.....	.....	.....	.....	.....	173	.....	208	2
15.	.....	.....	.....	.....	.....	378	1	.....	.....
16.	.....	.....	.....	.....	.....	588	1	.....	.....
17.	.....	.....	.....	.....	.....	383	.....	.....	.....
WEAKLEY.									
1. Boydsville	876	876	.....	788	88	796	105	756	84
2. Pierce's	1558	1553	5	1217	341	720	225	714	168
3. Gardner	1162	1160	2	875	287	551	261	546	168
4. Latham's	1042	1042	.....	931	111	800	189	1040	252
5. Palmersville	1404	1403	1	1151	253	1000	258	966	168
WEAKLEY—Cont'd.									
6. Thompson's Creek	1028	1028	.....	848	180	777	194	710	172
7. Dresden	2608	2602	6	1737	871	1771	1059	1081	565
Dresden	355	350	5	221	134	455	299	395	238
8. Tansel's	968	965	3	828	140	592	266	538	260
9. Kemp's	1058	1058	.....	950	108	730	152	630	168
10. Parks	1187	1184	3	853	334	714	281	798	336
11. Oakwood	1477	1466	11	1257	220	1148	250	924	168
12. Hays	786	784	2	628	158	648	258	1008	168
13. Dukedom	923	923	.....	813	110	809	117	747	84
14. Collers	1440	1439	1	1239	201	876	223	672	84
15. Jonesboro	759	759	.....	678	81	531	70	.....	.....
16. Golden Spring	540	540	.....	525	15	446	36	.....	.....
17. Rucker's	996	995	1	799	197	585	214	.....	.....
18. Jones	943	942	1	739	204	491	73	.....	.....
WHITE. (e)									
1. Sparta	1655	1651	4	1238	417	1173	173	1152	24
Sparta	414	.....	.....	.....	.....	315	137	.....	.....
2. Hickory Valley	989	989	.....	881	108	801	17	955	11
3. Doyle	737	737	.....	683	54	617	16	798	.....
4. Sparkman	713	709	4	644	69	724	41	609	21
5. Darkey Spring	1012	1012	.....	1000	12	953	1	714	.....
6. Arnold's	1017	1017	.....	914	103	928	3	798	.....
7. Bunker Hill	612	612	.....	578	34	523	3	712	2
8. Matlock's	525	524	1	472	53	511	2	544	2
9. Farley	498	498	.....	450	48	388	.....	.....	.....
10. (f)	.....	.....	.....	.....	.....	.....	.....	1369	17
11. Big Spring Church	641	640	1	625	16	603	3	880	2
12. Yankeytown	829	825	4	664	165	707	14	691	23
13. Clarktown	147	145	2	146	1	146	17	327	9
14.	.....	.....	.....	.....	.....	.....	.....	374	4
15.	.....	.....	.....	.....	.....	.....	.....	178	14
WILLIAMSON.									
1. Smith's Springs	979	973	6	933	46	.....	.....	676	90
2. Thompson Davis	704	704	.....	639	65	.....	.....	663	98
3. Hillsboro	1238	1237	1	723	515	.....	.....	697	326
4. Cayce's Spring	1678	1666	12	721	957	.....	.....	671	1191
5. Southall's	1824	1812	12	836	988	.....	.....	619	1129
6. Hill's	1002	983	19	472	530	.....	.....	510	538
7. Pryor Smith	762	759	3	481	281	.....	.....	503	384
8. Beech's Stand	1207	1202	5	654	553	.....	.....	595	652
9. Franklin	2002	1969	33	1021	981	.....	.....	864	676
Franklin	1552	1522	30	869	683	.....	.....	.....	.....
10. Douglas	1677	1670	7	590	1078	.....	.....	720	820
11. Ridge Meetinghouse	1799	1788	11	872	927	.....	.....	605	1049
12. Bethesda	782	782	.....	591	191	.....	.....	662	350
13. Peytonsville	1073	1070	3	572	501	.....	.....	506	601
14. Carother's Mill	1170	1168	2	708	462	.....	.....	675	550
15. Brentwood	1141	1133	8	627	514	.....	.....	567	582
16. Winstead's	974	972	2	601	373	.....	.....	675	351
17. Nolensville	1024	1018	6	613	411	.....	.....	546	336
18. Triune	1054	1050	4	435	619	.....	.....	462	750
19. Knobb	852	850	2	562	290	.....	.....	669	507
20. College Grove	666	664	2	347	319	.....	.....	168	252
21. Owen Hill	1083	1078	5	497	586	.....	.....	588	588
22. Flat Creek	637	637	.....	413	224	.....	.....	534	185
23.	.....	.....	.....	.....	.....	.....	.....	587	420
24.	.....	.....	.....	.....	.....	.....	.....	504	504
WILSON.									
1. Green Hill	1405	1399	6	761	644	684	611	861	688
2. Silver Springs	1158	1157	1	800	358	882	413	939	362
3. Forestville	903	900	3	573	330	494	561	709	423
4. Laguardo	1388	1388	.....	946	442	912	572	940	528
5. Cedar Grove	1167	1162	5	904	263	976	483	981	289
6. Lyon's	861	858	3	611	250	527	177	714	168
7. Young's	826	826	.....	531	295	431	339	629	253
8. Belcher's	723	723	.....	443	280	490	259	419	169
9. Pursley	699	698	1	442	257	296	265	455	343
10. Lebanon	2806	2774	32	1598	g1202	1523	1075	1544	877
Lebanon	2073	2046	27	1156	917	.....	.....	1071	483
11. Linwood	807	807	.....	569	238	584	270	626	332
12. Commerce	1035	1035	.....	716	319	559	190	669	170
13. Turner's	868	868	.....	756	112	674	145	663	146
14. Shelton's	575	574	1	467	108	313	101	413	99
15. Statesville	1260	1259	1	1164	96	1016	120	966	84
16. Cherry Valley	1045	1045	.....	761	284	662	205	836	256
17. Cainsville	1330	1328	2	988	342	1017	446	1113	357
18. Henderson's Cross Roads	756	756	.....	638	118	657	157	714	168
19. Doak's	851	851	.....	642	209	877	271	798	168
20. Hurricane	1039	1033	6	887	152	605	113	729	153
21. Flat Rock	889	889	.....	693	196	719	292	798	336
22. Ligon	956	952	4	686	270	727	276	917	343
23. Oak Grove	788	788	.....	632	156	901	306	774	196
24. Lohman's Store	937	936	1	678	259	725	321	1020	385
25. Alford's Campground	809	808	1	658	151	536	317	686	237

(a) In 1860 the districts were not separately returned.
(b) Also 5 Indians.
(c) The population of the village of Viola comprises district No. 9.
(d) Also 1 Indian.
(e) In 1850 and 1860 slave population not separable.
(f) Since 1850 to Putnam County.
(g) Also 6 Indians.
(h) In 1860 slave population not separable.

TABLE III.—STATE OF TEXAS.

NOTE.—The marginal column marks beats and precincts; the first indentation, cities; the second, towns. Names of towns are placed under the beats or precincts in which they are respectively situated. The population of each beat or precinct includes that of all towns situated in it.

COUNTIES.	1870					1860		1850	
	Total.	Native.	Foreign.	White.	Colored.	White.	Colored.	White.	Colored.
ANGELINA. (*)									
Homer	216	215	1	194	22				
ATASCOSA.									
1.	1310	1161	149	1226	a65				
Pleasanton	206	203	3	186	b13				
2.	1136	1018	118	1057	c76				
3.	81	71	10	81					
4.	388	351	37	369	19				
AUSTIN.									
1.	3907	3345	562	2062	1845				
2.	3321	3197	124	1046	2275				
3.	2129	2073	56	702	1427				
San Felipe	238	211	27	163	75				
4. Cat Spring	1172	615	557	1074	98				
5.	4558	2847	1711	3629	929				
BANDERA.									
1.	237	176	61	234	3				
2.	105	91	14	94	11				
3.	240	227	13	237	3				
4.	67	51	16	66	1				
BASTROP. (*)									
Bastrop	1199	1006	193	833	366	787	320		
BELL.									
1. Belton	1058	1039	19	885	173				
Belton	281	281		206	75				
2. Aiken	1106	1095	11	965	141				
3. Harrisville	2480	2462	18	2165	315				
4. Salado	2555	2529	26	2214	341				
5. Nolan	2572	2562	10	2438	134				
BEXAR. (*)									
Eagle Pass (e)								378	5
San Antonio	12256	8136	4120	10298	d1957	7643	592	3252	236
1st ward	3173	2002	1171	2790	383				
2d ward	2957	2014	943	2472	485				
3d ward	3055	2083	972	2544	511				
4th ward	3071	2037	1034	2492	d578				
Wilson						1419	320		
BEXAR DISTRICT.									
Bismarck Farm	42	10	32	42					
Concho Mail Station	34	25	9	24	10				
Fort Chadbourne	1	1		1					
Fort Concho and vicinity	913	548	365	864	49				
Jone's Ranche	13	11	2	12	1				
Kickapoo Springs	12	11	1	10	2				
Lispan Springs	21	18	3	20	1				
San Angela	41	29	12	41					
BLANCO.									
1.	492	467	25	465	27				
2.	201	190	11	189	12				
3.	227	213	14	222	5				
4.	106	102	4	106					
5.	161	107	54	161					
BOWIE.									
1.	394	391	3	273	121	317	320		
2.	1193	1191	2	355	838	832	1152		
3.	1000	995	5	571	429	355	578		
4.	1072	1064	8	427	d644	553	143		
5.	752	746	6	627	125	191	458		
Boston (f)	273	267	6	181	92				
BRAZORIA.									
1. Brazoria	2637	2482	155	580	2057				
Brazoria	725	644	81	261	464				
2. Columbia	1873	1795	78	482	1391				
Columbia	426	398	28	257	169				
3. Sandy Point	1763	1736	27	125	1638				
4. Liverpool	649	584	65	316	333				
5. Quintana	605	568	37	288	317				

(*) Incomplete; the other principal civil divisions were not separately returned.
(a) Also 19 Indians.
(b) Also 7 Indians.
(c) Also 3 Indians.
(d) Also 1 Indian.

COUNTIES.	1870					1860		1850	
	Total.	Native.	Foreign.	White.	Colored.	White.	Colored.	White.	Colored.
BURLESON.									
1. Caldwell	319	316	3	231	88				
2. Brazos Bottom	2391	2337	54	847	1544				
3. Chauce's Prairie	2927	2886	41	2046	881				
4. Lexington	1800	1760	40	1342	458				
Lexington	157	140	17	138	19				
5. Blue Branch	635	598	37	585	50				
BURNET.									
1. Burnet	962	954	8	859	103				
Burnet	280	276	4	241	39				
2. North Gabriel	799	793	6	745	54				
3. Oatmeal	801	794	7	731	70				
4. Buckbone Valley	719	691	28	621	98				
5. Hickory Creek	407	400	7	374	33				
CALDWELL.									
1.	1372								
Lockhart	560	527	33	403	157				
2.	1800								
3.	2000								
4.	1100								
5.	300								
CALHOUN.									
1.	2169	1618	551	1669	500				
Indianola	1900	1452	448	1408	492	1150	(f)	379	
Indianola, (Old)	206	128	78	206					
2.	936	874	62	565	371				
Lavacca	768	721	47	429	339	526	(f)	230	85
3.	182	146	36	156	26				
4. Matagorda Island	156	136	20	146	10			119	82
CAMERON.									
1.	1335	532	803	1330	5				
2. (g)	1275	482	793	1254	21				
3.	1559	688	871	1540	19				
4.	1115	397	718	1081	34				
5.	810	316	494	810					
Brownsville	4905	1612	3293	4827	78	2674	60		
1st ward	1811	591	1220	1797	14				
2d ward	1423	488	935	1403	20				
3d ward	1671	533	1138	1627	44				
CHAMBERS.									
1. Smith's Point	93	86	7	92	1				
2. Double Bayou	523	492	31	330	193				
3. Wallisville	528	520	8	304	224				
Wallisville	27	27		12	15				
4. Old River	256	242	14	233	23				
5. Cedar Bayou	103	98	5	92	11				
CHEROKEE.									
1.	1908	1902	6	1437	471				
Alto	61	60	1	58	3				
2.	2787	2779	8	2024	763				
3.	1825	1813	12	1496	329				
Rusk	545	533	12	416	129			338	17
4.	2222	2221	1	1253	969				
5.	2337	2332	5	1584	753				
COLLIN.									
1.	4642	4608	34	3798	h832				
McKinney	503	491	12	403	100			230	85
2.	3761	3758	3	3560	201				
Farmersville	114	114		114					
3.	1620	1617	3	1373	247				
Mantua	86	85	1	70	16				
4.	1565	1554	11	1434	131				
Weston	157	157		136	21				
5.	2425	2404	21	2183	242				
Plano	155	155		126	29				
COLORADO.									
1. Columbus	2745	2591	154	1370	1375				
2.	1161	1113	48	725	436				
3.	2032	1412	620	1480	552				
4. Alleytown	1512	1249	263	945	567				
5.	876	854	22	105	771				

(e) Since 1850 to Maverick County.
(f) In 1860 slave population not separable.
(g) Exclusive of the city of Brownsville.
(h) Also 12 Indians.

TABLE III.—STATE OF TEXAS—Continued.

COUNTIES.	1870					1860		1850	
	Total.	Native.	Foreign.	White.	Colored.	White.	Colored.	White.	Colored.
COMAL.									
1. New Braunfels	2261	1291	970	2171	90	1740	.....	1237	61
2.	918	565	353	905	13	.....	.....	.....	.....
3.	702	449	253	688	14	.....	.....	.....	.....
4.	315	214	101	301	14	.....	.....	.....	.....
5.	1087	763	324	841	246	.....	.....	.....	.....
COMANCHE. (*)									
Beasley's Creek	1001	1000	1	977	24	.....	.....	.....	.....
COOK.									
1.	1822	1805	17	1567	a252	.....	.....	.....	.....
2.	1237	1231	6	1164	73	.....	.....	.....	.....
3.	1309	1301	8	1273	b22	.....	.....	.....	.....
4.	355	354	1	291	64	.....	.....	.....	.....
5.	592	583	9	532	60	.....	.....	.....	.....
CORYELL.									
1. Gatesville	1455	1451	4	1355	100	.....	.....	.....	.....
2. Coryell	558	558	.....	525	33	.....	.....	.....	.....
3. Leonville	175	173	2	139	36	.....	.....	.....	.....
4. Sugar Loaf	770	769	1	726	44	.....	.....	.....	.....
5. Station Creek	1166	1162	4	1100	66	.....	.....	.....	.....
DALLAS.									
1.	2967	2832	135	2145	c821	.....	.....	.....	.....
2.	3356	3321	35	3024	332	.....	.....	.....	.....
3.	1111	1072	39	992	119	.....	.....	.....	.....
4.	3358	3328	30	2729	629	.....	.....	.....	.....
5.	2522	2513	9	2307	d208	.....	.....	.....	.....
DAVIS.									
1.	2271	2265	6	1397	874	.....	.....	.....	.....
2.	942	938	4	648	294	.....	.....	.....	.....
3.	3170	3167	3	1871	1299	.....	.....	.....	.....
4.	2135	2132	3	1326	809	.....	.....	.....	.....
5.	357	356	1	254	103	.....	.....	.....	.....
DENTON.									
1. Denton	1898	1887	11	1796	102	.....	.....	.....	.....
Denton	361	354	7	329	32	.....	.....	.....	.....
2. Pilot Point	2200	2192	8	2106	94	.....	.....	.....	.....
3. Lewisville	1662	1647	15	1497	165	.....	.....	.....	.....
4. Elizabethtown	1104	1102	2	1018	86	.....	.....	.....	.....
5. Bolivar	387	384	3	334	53	.....	.....	.....	.....
DE WITT.									
1. Clinton	1559	1410	149	1059	500	.....	.....	.....	.....
Clinton	217	195	22	195	22	.....	.....	.....	.....
2. Concrete	1598	1522	76	851	747	.....	.....	.....	.....
3. Yorktown	1626	1099	527	1473	153	.....	.....	.....	.....
4. Meyersville	660	438	222	582	78	.....	.....	.....	.....
5. Terryville	1000	987	13	721	279	.....	.....	.....	.....
DUVAL.									
4. Concepcion	1083	393	690	1080	3	.....	.....	.....	.....
EASTLAND.									
Eastland	88	87	1	87	1	.....	.....	.....	.....
ELLIS.									
Burnham	1599	1594	5	1083	516	.....	.....	.....	.....
Milford	995	991	4	797	198	.....	.....	.....	.....
Red Oak	2442	2428	14	2219	223	.....	.....	.....	.....
Waxahachie	2478	2453	25	1909	569	.....	.....	.....	.....
EL PASO.									
El Paso	764	352	412	690	e68	427	1	.....	.....
Fort Quitman	361	290	71	127	234	.....	.....	.....	.....
San Elizario	1120	876	244	1116	4	1050	(f)	.....	.....
Socorro	627	489	138	627	.....	723	(g)	.....	.....
Yclita	799	594	205	669	(h)	603	i2	.....	.....
ERATH.									
Alarm and Green Creek	120	120	.....	120	.....	.....	.....	.....	.....
Armstrong Creek	75	75	.....	75	.....	.....	.....	.....	.....
Bosque Creek	575	575	.....	535	40	.....	.....	.....	.....
Duffin's Creek	476	476	.....	466	10	.....	.....	.....	.....
North Fork Bosque Creek	78	78	.....	72	6	.....	.....	.....	.....
ERATH—Cont'd.									
Willow Spring	238	238	.....	228	10	.....	.....	.....	.....
Dublin	77	77	.....	77	.....	.....	.....	.....	.....
Stephensville, (town)	162	159	3	139	23	120	.....	.....	.....
FALLS.									
1.	3120	3031	89	1281	1839	.....	.....	.....	.....
Marlin	602	581	21	436	166	.....	.....	.....	.....
2.	1523	1503	20	1145	e372	.....	.....	.....	.....
3.	1650	1645	5	573	1077	.....	.....	.....	.....
4.	1075	1066	9	760	315	.....	.....	.....	.....
5.	2483	2457	26	1386	j1078	.....	.....	.....	.....
FANNIN.									
1.	3072	3049	23	2455	617	.....	.....	.....	.....
Bonham	928	913	15	622	306	477	(k)	174	37
2.	2692	2689	3	2530	162	.....	.....	.....	.....
3.	1703	1688	15	1382	f319	.....	.....	.....	.....
Ladonia	516	508	8	429	f85	.....	.....	.....	.....
4.	3774	3770	4	3134	640	.....	.....	.....	.....
Honey Grove	382	381	1	281	101	284	(k)	.....	.....
5.	1966	1960	6	1220	746	.....	.....	.....	.....
FAYETTE.									
1.	2732	2392	340	1254	1478	.....	.....	.....	.....
2.	1836	1248	588	1239	597	.....	.....	.....	.....
3.	2550	1831	719	1843	707	.....	.....	.....	.....
4 and 5.	8261	6874	1387	5550	e2705	.....	.....	.....	.....
Fayette	319	248	71	273	46	.....	.....	.....	.....
La Grange	1165	1000	165	794	a368	.....	.....	.....	.....
FORT BEND.									
1.	1339	1319	20	167	1172	.....	.....	.....	.....
2.	2398	2373	25	324	2074	.....	.....	.....	.....
3.	1541	1519	22	258	1283	.....	.....	.....	.....
4.	1692	1604	88	743	949	.....	.....	.....	.....
Richmond	816	742	74	458	358	.....	.....	.....	.....
5.	144	135	9	112	32	.....	.....	.....	.....
FREESTONE.									
1. Fairfield	1998	1986	12	1041	957	.....	.....	.....	.....
Fairfield	800	789	11	476	324	301	308	.....	.....
2. Cotton Gin	1793	1789	4	1173	620	.....	.....	.....	.....
3. Butler	1806	1806	.....	861	945	.....	.....	.....	.....
4. Pine Bluff	1515	1511	4	1102	413	.....	.....	.....	.....
5. Woodland	1027	1023	4	594	433	.....	.....	.....	.....
FRIO.									
5.	309	293	16	294	15	.....	.....	.....	.....
GALVESTON.									
1.	458	377	81	397	61	.....	.....	.....	.....
2.	825	608	217	662	163	.....	.....	.....	.....
5.	189	174	15	184	5	.....	.....	.....	.....
Galveston (l)	13818	10204	3614	10810	c3007	6127	1180	3469	708
1st ward	5447	4054	1393	4221	1226	2285	276	.....	.....
2d ward	2558	1644	914	2330	228	1392	351	.....	.....
3d ward	4362	3423	939	3080	1282	2010	553	.....	.....
4th ward	1451	1083	368	1179	c271	440	.....	.....	.....
GILLESPIE.									
1.	1626	947	679	1624	2	.....	.....	.....	.....
Fredericksburg	1164	659	505	1163	1	.....	.....	376	378
2.	1077	745	332	1024	53	.....	.....	.....	.....
3.	320	204	116	320	.....	.....	.....	.....	.....
4.	317	216	101	297	20	.....	.....	.....	.....
5.	226	166	60	224	2	.....	.....	.....	.....
Zodiac (m)	.....	.....	.....	.....	.....	.....	.....	160	.....
GONZALES.									
1. Gonzales	1255	1163	92	737	c517	763	340	146	161
2. Belmont	1746	1731	15	735	n1001	.....	.....	.....	.....
3.	2829	2807	22	1473	1356	.....	.....	.....	.....
4.	1849	1837	12	1387	c461	.....	.....	.....	.....
5.	1272	1266	6	937	335	.....	.....	.....	.....
GRAYSON.									
1. Sherman	6348	6306	42	4986	f1360	.....	.....	.....	.....
Sherman	1439	1413	26	949	490	.....	.....	31	4
2.	1386	1375	11	1293	f93	.....	.....	.....	.....
3.	2432	2423	9	2263	167	.....	.....	.....	.....
4.	3427	3418	9	2953	474	.....	.....	.....	.....
5.	794	788	6	742	c51	.....	.....	.....	.....

(*) Incomplete; the other principal civil divisions were not separately returned.
(a) Also 3 Indians.
(b) Also 14 Indians.
(c) Also 1 Indian.
(d) Also 7 Indians.
(e) Also 6 Indians.
(f) Also 2 Indians.
(g) Also 30 Indians.
(h) Also 130 Indians.
(i) Also 164 Indians.
(j) Also 19 Indians.
(k) In 1860 slave population not separable.
(l) In 1870 city of Galveston comprises all of precincts 3 and 4, and part of 1, 2, and 5.
(m) Its precinct not ascertained.
(n) Also 10 Indians.

TABLE III.—STATE OF TEXAS—Continued.

COUNTIES.	1870					1860		1850	
	Total.	Native.	Foreign.	White.	Colored.	White.	Colored.	White.	Colored.
GRIMES.									
1	4659	4602	57	1723	2936				
Anderson	495	468	27	364	131	398	279		
Prairie Plains	642	638	4	366	276				
2.	1771	1759	12	716	1055				
3.	3941	3838	103	1626	2315				
Navasota	1509	1421	88	733	776				
4.	1005	996	9	275	a727				
5.	1842	1810	32	954	888				
GUADALUPE.									
1.	3044	2777	267	1637	1407				
Seguin	988	878	110	729	259	610	246		
2.	1036	657	379	930	106				
3.	1004	933	71	687	317				
4.	1337	1279	58	858	479				
5.	861	697	164	636	225				
HARDIN.									
1.	209	208	1	170	39				
2.	164	164		110	54				
3.	358	349	9	327	31				
4.	495	492	3	393	102				
5.	234	232	2	218	16				
HARRIS. (*)									
Harrisburg	571	513	58	273	298	1863			
Houston	9382	7811	1571	5691	3691	3768	1077		
1st ward	738	590	148	488	250				
2d ward	1638	1297	341	1164	474				
3d ward	2812	2393	419	1737	1075				
4th ward	3055	2516	539	1741	1314				
5th ward	1139	1015	124	561	578				
Lynchburg	79	75	4	60	19	867	984		
San Jacinto	172	148	24	103	69	510	1		
HARRISON.									
1.	1764	1758	6	353	1411				
2.	1755	1749	6	351	1404				
3.	5412	5302	110	1985	3427				
Marshall	1920	1820	100	1069	851			767	422
4.	2951	2942	9	1041	1910				
5.	1359	1359		580	779				
HAYS.									
1. San Marcos	1776	1700	69	1009	767				
2. Stringtown	745	647	98	517	228				
3. Heaton's	316	305	11	313	3				
4. Dripping Spring	456	447	9	445	11				
5. Mountain City	795	775	20	587	208				
San Marcos (i)	742	723	19	502	240				
HENDERSON.									
1. Athens	1507	1506	1	1041	466				
Athens	545	545		394	151	164	76		
2. Price's	1011	1010	1	784	227				
3. Goshen	1123	1120	3	989	134				
4. Brownsboro	1541	1501	40	1397	144				
5. Fincastle	1604	1598	6	921	683				
HIDALGO.									
1.	749	263	486	714	c34				
2.	558	234	324	553	5				
3. } 4. }	555	139	416	553	2				
5.	525	132	393	525					
HILL.									
1. Cleburne	2796	2785	11	2457	339				
Hillsboro	313	312	1	246	67	153			
Peoria	234	234		223	11				
2. Wilbankes	574	572	2	455	119				
3. Caddo	1617	1612	5	1496	121				
4. Alvarado	1724	1721	3	1591	133				
5. Grandview	742	739	3	648	94				
HOPKINS.									
1.	3371	3350	21	2865	c505				
2.	2707	2701	6	2266	441				
3.	2279	2278	1	1964	315				
4.	1848	1845	3	1699	149				
5.	1525	1524	1	1434	91				
Sulphur Springs (b)	921	910	11	802	119	538	83		
Tarrant (b)						318	48		

COUNTIES.	1870					1860		1850	
	Total.	Native.	Foreign.	White.	Colored.	White.	Colored.	White.	Colored.
HOUSTON.									
1.	2699	2684	15	1303	1396	319	(d)	93	57
2.	1300	1297	3	901	399				
3.	1465	1457	8	957	508				
4.	1581	1576	5	936	645				
5.	1102	1099	3	508	594				
Crockett (j)	538	526	12	365	173	319	(d)	93	57
HUNT.									
1.	2023	2001	22	1548	475				
2.	2285	2277	8	2163	122				
3.	957	956	1	858	99				
4.	2878	2867	11	2667	211				
5.	2148	2142	6	1977	171				
JACK.									
1.	550	529	21	477	e71				
2.	53	53		53					
3.	23	23		23					
5.	68	65	3	67	1				
JASPER.									
1.	399	398	1	309	90				
2.	1601	1598	3	994	607				
3.	1120	1119	1	725	395				
4.	480	478	2	216	264				
5.	618	618		215	403				
JEFFERSON.									
1.	799	785	14	448	351				
2.	144	121	23	139	5				
3. Sabine City (h)	457	425	32	385	72				
4.	342	332	10	282	60				
5.	164	163	1	154	10				
JOHNSON.									
1.	1714	1702	12	1585	129				
Cleburne	686	679	7	611	75				
2.	218	217	1	214	4				
3.	777	775	2	746	31				
4.	971	971		929	42				
5.	1243	1235	8	1165	f73				
KENDALL.									
1.	571	372	199	509	62				
2.	143	103	40	141	2				
3.	226	200	26	199	27				
4.	230	131	99	220	10				
5.	366	255	111	366					
KERR.									
1. Kerrsville	453	402	51	430	23	527			
2. Zanzenburg	244	231	13	185	59				
3. Cypress Creek	126	68	58	121	5				
4. Johnson's Creek	86	83	3	86					
5. Tezener's Mills	133	127	6	130	3				
KINNEY. (*)									
Bracketsville	232	135	97	195	37				
Fort Clark	395	380	15	45	350				
San Filipe	161	52	109	158	3				
LAMAR.									
1.	4010	3954	56	2753	g1243				
2.	3880	3874	6	2742	1138				
3.	4344	4334	10	3366	978				
4.	1736	1733	3	900	836				
5.	1820	1812	8	1604	c215				
LAMPASAS.									
1. Town	780	769	11	699	81				
2 and 3. McAnelly's	262	262		261	1				
4. Patterson	150	150		148	2				
5. Taylor's	152	151	1	150	2				
LAVACA. (*)									
Hallettsville	431	359	72	329	102				
LEON.									
1.	1296	1288	8	629	667				
Centreville	221	217	4	151	70				

(*) Incomplete; the other principal civil divisions were not separately returned.
(a) Also 3 Indians.
(b) Its precinct not ascertained.
(c) Also 1 Indian.
(d) Slave population not defined.
(e) Also 1 Chinese and 1 Indian.
(f) Also 5 Indians.
(g) Also 14 Indians.
(h) Comprises all of precinct 3.
(i) San Marcos should be under precinct No. 1.
(j) Crocket should be under precinct No. 1

TABLE III.—STATE OF TEXAS—Continued.

COUNTIES.	1870					1860		1850	
	Total.	Native.	Foreign.	White.	Colored.	White.	Colored.	White.	Colored.
LEON—Cont'd.									
2.	1545	1539	6	651	894				
3.	1022	1021	1	464	558				
4.	345	344	1	262	83				
5.	2315	2309	6	1809	506				
LIBERTY.									
1. Liberty	2123	2070	53	1101	a1016				
Liberty	458	432	26	300	158	584			
2. Grand Cave	330	330		127	203				
3. Fashington Prairie	1003	999	4	676	b312				
4. West Liberty	525	502	23	252	c270				
West Liberty	230	227	3	127	103				
5. Shiloh Church	433	424	9	259	174				
LLANO.									
1. Llano (i)	188	176	12	183	5	77			
2.	411	409	2	405	6				
3.	388	386	2	382	[illegible]				
4.	340	265	75	339	1				
5.	52	52		52					
MADISON. (*)									
1.	1216	1208	8	516	700				
Madisonville (e)	98	95	3	89	[illegible]			118	
MARION.									
1.	279	279		106	173				
2.	1516	1499	17	774	742				
4.	1710	1704	6	656	1054				
5.	867	862	5	299	568				
Jefferson	4190	3816	374	2365	1825	722	266		
1st ward	1247	1156	91	758	489				
2d ward	1266	1187	79	555	711				
3d ward	1102	945	157	718	384				
4th ward	575	528	47	334	241				
MASON.									
1. Mason (i)	296	261	35	275	g19				
2.	166	104	62	166					
3.	131	97	34	124	7				
4.	85	49	36	85					
MATAGORDA.									
1. Peninsula	722	614	108	554	168				
Matagorda	386	345	41	244	142				
2.	1036	1001	35	183	g851				
Kenner's Prairie	65	64	1	37	28				
3.	574	552	22	177	h396				
4.	669	635	34	36	633				
Linville	40	39	1		40				
5.	376	329	47	304	72				
Palacios	35	27	8	32	3				
Tres Palacios	226	195	31	186	40				
MAVERICK. (*)									
Eagle Pass	1240	421	819	1198	42	522			
Fort Duncan	294	278	16	58	236				
MC'LENNAN. (*)									
East Waco	612	608	4	293	h318				
Waco	3008	2804	204	1914	c1091				
MEDINA.									
1.	784	479	305	784		826			
Castroville	515	299	216	515		458		335	31
2.	394	221	173	394		445			
3.	212	149	63	164	48	294			
4.	376	247	129	362	14	172			
D'Hanis	213	213		199	14			84	
5.	312	284	28	282	30				
MILAM.									
1. Cameron	3697	3662	35	2213	h1483				
2. Bryant Station	260	258	2	122	138				
3. Port Sullivan	1423	1407	16	1053	370				
4. Maysfield	1890	1883	7	1206	h683				
5. Devilla	1714	1707	7	1411	303				
MONTAGUE.									
1.	79	79		78	1				
2.	240	238	2	231	d4				
3.	200	200		193	7				
4.	240	240		228	12				
5.	131	131		131					

COUNTIES.	1870					1860		1850	
	Total.	Native.	Foreign.	White.	Colored.	White.	Colored.	White.	Colored.
MONTGOMERY. (j)									
Boggy	640	634	6	490	150				
Danville	2020	2018	2	687	1333				
Longstreet	320	320		234	86				
Montgomery	2863	2846	17	1258	h1604				
Tillis Prairie	640	595	45	462	178				
NACOGDOCHES.									
1.	3188	3149	39	1731	c1454				
Nacagdoches	500	492	8	300	200	342	143	320	148
2.	1807	1805	2	1208	599				
3.	1734	1731	3	1171	563				
4.	1099	1099		826	273				
5.	1786	1771	15	1371	f386				
NAVARRO.									
1.	2685	2667	18	1808	877				
Corsicana	80	80		55	25				
2.	848	847	1	601	247				
3.	1018	1015	3	669	349				
4.	1956	1947	[illegible]	1558	398				
5.	2372	2361	11	1998	374				
NEWTON.									
1.	958	955	3	530	428				
2.	640	639	1	389	251				
3.	200	200		153	47				
4.	201	201		185	16				
5.	188	188		99	[illegible]				
NUECES.									
1. Corpus Christi (i)	2140	1433	707	1852	288	38	137		
2. Banquetto	506	360	146	501	5	155	10		
3. San Diego	784	252	532	780	4	225			
5. Santa Gertrude	545	268	277	510	35	115			
ORANGE.									
1.	420	409	11	296	124				
2.	275	265	10	247	28				
3.	303	297	6	236	67				
4.	167	167		151	16				
5.	90	89	1	75	15				
PANOLA.									
1. Carthage	2559	2554	5	1908	651	1601	892		
2. Beckville	2240	2239	1	1515	725	964	308		
3. Evergreen	1920	1919	1	960	960	999	1026		
4. Harmony	1760	1759	1	981	779	1002	490		
5. Allen's	1640	1638	2	1028	612	851	238		
PARKER.									
1.	2112	2097	15	1898	214				
2.	1052	1048	4	1001	51				
3.	151	147	4	150	1				
4.	579	577	2	567	12				
5.	292	292		277	15				
POLK.									
1.	3553	3540	13	1395	2158				
2.	1983	1982	1	1083	900				
3.	1197	1190	7	670	527				
4.	1070	1063	7	808	262				
5.	904	903	1	452	h451				
PRESIDIO.									
Fort Davis	615	416	199	290	325				
Fort Stockton	458	265	193	298	160				
Lylesville	124	20	104	124					
Presidio del Norte	439	96	343	435	4				
RED RIVER.									
1.	3335	3308	27	1767	1568				
Clarksville	613	589	24	417	196				
2.	3163	3143	20	2421	742				
3.	1333	1330	3	680	653				
4.	2067	2053	14	1117	950				
5.	755	754	1	520	235				
REFUGIO.									
1. Rockport	480	443	37	421	59				
2. St. Mary's	311	303	[illegible]	276	35				
3. Refugio	1053	898	155	1006	47				
4. Hines Bay	216	194	22	190	26				
5. St. Joseph Island	264	242	22	185	79				

(*) Incomplete; the other principal civil divisions were not separately returned.
(a) Also 6 Indians.
(b) Also 15 Indians.
(c) Also 3 Indians.
(d) Also 5 Indians.
(e) Its beat not ascertained.
(f) Also 29 Indians.
(g) Also 2 Indians.
(h) Also 1 Indian.
(i) Comprises the whole of Precinct 1.
(j) Precincts returned without numbers.

TABLE III.—STATE OF TEXAS—Continued.

COUNTIES.	1870					1860		1850	
	Total.	Native.	Foreign.	White.	Colored.	White.	Colored.	White.	Colored.
ROBERTSON.									
1.	3728	3475	253	1736	a1991				
2.	1555	1525	30	539	1016				
3.	1457	1448	9	1072	385				
4.	1660	1651	9	1125	535				
5.	1590	1478	112	985	b603				
RUSK.									
1.	2880	2875	5	1503	1377				
2.	3198	3191	7	1669	1529				
3.	3200	3184	16	1347	1853				
4.	3520	3502	18	2311	1209				
5.	3200	3191	9	1773	1427				
Henderson (f)	918	906	12	598	320				
SABINE.									
1.	480	472	8	452	28		(c)		
2.	955	951	4	552	403	136			
3.	707	705	2	563	144	292			
4.	480	478	2	303	177	214			
5.	634	634		279	355	256			
SAN AUGUSTINE. (*)									
San Augustine	250								
SAN SABA.									
1.	102	102		101	1				
2.	765	756	9	669	96				
San Saba	168	166	2	143	25	111			
3.	285	284	1	239	46				
4.	154	153	1	153	1				
5.	119	119		119					
SHACKLEFORD.									
Beasley's Creek	79	76	3	56	23				
Clear Fork of the Brazos	79	74	5	63	16				
Fort Griffin	297	158	139	281	16				
SHELBY.									
1.	1463	1460	3	1186	277				
2.	1080	1075	5	571	509				
3.	1000	998	2	562	438				
4.	682	679	3	597	85				
5.	1507	1503	4	1061	446				
SMITH.									
Canton, or Troupe No. 2	3891	3885	6	2424	1467				
Etna, No. 3	2888	2883	5	1626	1262				
Garden Valley, No. 4	3977	3966	11	2392	1585				
Starrville, No. 5	4026	4023	3	1985	2041				
Tyler, No. 1	1750	1716	34	974	776	608	416		
STARR. (*)									
Ringgold Barracks	377	170	207	368	9				
STEPHENS.									
Big Sandy Creek	36	36		35	1				
Cedar Creek	137	134	3	122	15				
Lynch's Ranche	42	39	3	34	8				
Pickettsville	115	114	1	115					
TARRANT.									
1.	1628	1606	22	1303	325				
2.	1827	1819	8	1700	127				
3.	866	861	5	803	63				
4.	880	875	5	736	144				
5.	467	465	2	440	27				
6.	120	120		101	19				
TITUS. (*)									
Daingerfield	272	271	1	222	50				
Mount Pleasant	275	272	3	210	65				
Mount Vernon	223	222	1	154	69				
TRAVIS. (*)									
1.	1033	1008	25	646	387	360	560	628	e1
Webberville	330	324	6	208	122				
4.	1400	1241	159	1082	d317				
5.	1600	1517	83	993	607				
Austin	4428	3812	616	2813	1615	2505	989		
TRINITY. (*)									
Pennington	193	191	2	181	12				
Sumpter	145	144	1	100	45				

COUNTIES.	1870					1860		1850	
	Total.	Native.	Foreign.	White.	Colored.	White.	Colored.	White.	Colored.
UPSHUR.									
1.	2880	2880		1514	1366				
2.	2399	2398	1	1352	1047				
3.	2400	2394	6	1565	835				
4.	2129	2127	2	1333	796				
5.	2231	2227	4	1408	823				
UVALDE. (*)									
Uvalde	163	146	17	137	26	192			
VAN ZANDT.									
1.	1698	1694	4	1394	304				
Canton	183	182	1	161	22				
2.	1400	1390	10	1292	108				
3.	853	837	16	785	68				
4.	1504	1498	6	1382	122				
5.	1039	1037	2	959	80				
VICTORIA.									
1.	2731	2142	589	1743	988				
Victoria	2534	1971	563	1639	895	1464	522	649	157
2.	721	623	98	461	260				
3.	312	261	51	223	89				
4.	748	711	37	348	400				
5.	348	263	85	317	31				
WALKER.									
1.	3669	3469	200	1402	g2265	779	160		
2.	765	763	2	424	341				
3.	2079	2068	11	875	1204				
4.	1914	1887	27	573	1341				
5.	1349	1337	12	677	672				
Huntsville (h)	1599	1432	167	959	g638	779	160		
WASHINGTON.									
1. Washington	4354	4283	71	1151	3203				
2. Chapel Hill	3943	3829	114	1115	2828				
Chapel Hill	602	583	19	342	260	440	1280		
3. Brenham	9716	8527	1189	4884	4832				
Brenham	2221	1941	280	1288	933	600	320		
4. Union Hill	3908	3157	751	2623	1285				
5. Evergreen	1183	1130	53	1090	93				
Independence (f)						440	960		
Washington (f)						440	560		
WEBB.									
1.	2233	1343	890	2231	2				
Laredo	2046	1241	805	2046		1256			
2.									
3.	150	71	79	150					
4.									
5.	232	124	108	232					
WHARTON.									
1.	1110	1105	5	91	1019				
2.	1105	1094	11	130	975				
3.	790	784	6	100	690				
4.	315	310	5	154	g159				
5.	106	104	2	39	67				
WILLIAMSON.									
1.	1750								
Georgetown	479	475	4	371	d107				
2.	1650								
3.	1506								
4.	802								
Liberty Hill	47	47		46	1				
5.	660								
WILSON.									
1.	128	125	3	83	45				
2.	459	441	18	230	229				
3.	637	580	57	601	36				
4.	904	653	251	817	87				
5.	428	416	12	362	66				
WISE.									
1.	688	684	4	657	31				
2.	36	36		36					
3.	165	161	4	161	4				
4.	401	399	2	387	14				
5.	160	159	1	158	2				
WOOD.									
1.	1699	1694	5	1130	569				
Quitman	320	315	5	234	86				

(*) Incomplete; the other principal civil divisions were not separately returned.
(a) Also 1 Chinese.
(b) Also 2 Chinese.
(c) Slave population not defined.
(d) Also 1 Indian.
(e) Slave population not ascertained.
(f) Its precinct not ascertained.
(g) Also 2 Indians.
(h) Huntsville should be under precinct No. 1.

TABLE III.—STATE OF TEXAS—Continued.

COUNTIES.	1870					1860		1850	
	Total.	Native.	Foreign.	White.	Colored.	White.	Colored.	White.	Colored.
WOOD—Cont'd.									
2.	687	687	.....	639	48	.....	.....	.....	.....
3.	1590	1589	1	1378	212	.....	.....	.....	.....
4.	2130	2124	6	1920	210	.....	.....	.....	.....
5.	788	786	2	580	208	.....	.....	.....	.....
YOUNG.									
Belknap (a)	67	67	.....	63	4	.....	.....	.....	.....
George Lembrig's Ranche	20	20	.....	20	.....	.....	.....	.....	.....
YOUNG—Cont'd.									
Medlan's Ranche	28	28	.....	28	.....	.....	.....	.....	.....
Saltworks (a)	20	20	.....	20	.....	.....	.....	.....	.....
ZAPATA.									
1. Ranche Sabrinites	455	84	371	455	.....	.....	.....	.....	.....
2. Rameriano	393	148	245	393	.....	.....	.....	.....	.....
3. San Pedro	376	55	321	376	.....	.....	.....	.....	.....
4. Salomonio	64	6	58	64	.....	.....	.....	.....	.....
5. Las Albercos	200	28	172	200	.....	.....	.....	.....	.....

(a) Its precinct not ascertained.

TERRITORY OF UTAH.

NOTE.—The marginal column marks precincts; the first indentation, cities; the second, all other localities, whose names are placed under the names of the precincts in which they are respectively situated. The population of each precinct includes that of all localities situated in it.

COUNTIES.	1870						1860	
	Total.	Native.	Foreign.	White.	Colored.	Chinese.	White.	Colored.
BEAVER.								
Adamsville	179	105	74	179	.....	.....	.....	.....
Beaver City	1207	864	343	1207	.....	.....	785	.....
Greenville	175	100	75	175	.....	.....	.....	.....
Minersville	446	336	110	444	(a)	.....	.....	.....
BOX ELDER.								
Bear River	317	107	210	317	.....	.....	.....	.....
Bear River City	289	94	195	289	.....	.....	.....	.....
Point Lookout	28	13	15	28	.....	.....	.....	.....
Box Elder	2080	1369	711	2058	(c)	19	.....	.....
Brigham City	1315	820	495	1313	(a)	.....	975	.....
Three-Mile Creek	222	140	82	203	.....	19	.....	.....
Township 9 N., range 2 W.	35	30	5	35	.....	.....	.....	.....
Corinne	806	475	331	699	18	89	.....	.....
Corinne City	783	473	310	697	18	68	.....	.....
Little Mountain	23	2	21	2	.....	21	.....	.....
Kelton	453	216	237	317	1	135	.....	.....
Bovine	19	1	18	2	.....	17	.....	.....
Curlew Valley	54	46	8	54	.....	.....	.....	.....
Kelton	101	54	47	74	.....	27	.....	.....
Lake Station	17	1	16	2	.....	15	.....	.....
Lucine	21	3	18	7	.....	14	.....	.....
Matlin	15	1	14	2	.....	13	.....	.....
Park Valley	70	56	14	69	1	.....	.....	.....
Sections 135 and 136	17	1	16	2	.....	15	.....	.....
Tecoma	14	.....	14	3	.....	11	.....	.....
Terrace	125	53	72	102	.....	23	.....	.....
Mantua	184	84	100	184	.....	.....	.....	.....
Portage	158	99	59	157	(d)	.....	.....	.....
Promontory	172	28	144	55	.....	117	.....	.....
Blue Creek	90	14	76	31	.....	59	.....	.....
Monument	14	1	13	3	.....	11	.....	.....
Promontory Station	43	12	31	17	.....	26	.....	.....
Rozel	25	1	24	4	.....	21	.....	.....
Willard	685	417	268	642	.....	43	.....	.....
Willard City	552	317	235	521	.....	31	.....	.....
CACHE.								
Clarkston	153	84	69	153	.....	.....	.....	.....
Franklin	558	381	177	557	(d)	.....	.....	.....
Hyde Park	343	212	131	343	.....	.....	.....	.....
Hyrum City	708	352	356	708	.....	.....	.....	.....
Logan (e)	1757	965	792	1756	(d)	.....	.....	.....
1st ward	355	260	95	354	(d)	.....	.....	.....
2d ward	381	220	161	381	.....	.....	.....	.....
3d ward	225	98	127	225	.....	.....	.....	.....
4th ward	513	283	230	513	.....	.....	.....	.....
5th ward	283	104	179	283	.....	.....	.....	.....
Mendon	345	224	121	345	.....	.....	.....	.....
Millville	402	278	124	396	d5	.....	.....	.....
Newton	195	114	81	195	.....	.....	.....	.....
Oxford	260	227	33	260	.....	.....	.....	.....
Bridgeport	29	28	1	29	.....	.....	.....	.....
Clifton	82	69	13	82	.....	.....	.....	.....
Oxford	149	130	19	149	.....	.....	.....	.....
Paradise	346	214	132	345	(d)	.....	.....	.....
Providence	481	262	219	480	(d)	.....	.....	.....

(a) Also 2 Indians.
(b) Also 83 Indians.
(c) Also 3 Indians.
(d) Also 1 Indian.

COUNTIES.	1870						1860	
	Total.	Native.	Foreign.	White.	Colored.	Chinese.	White.	Colored.
CACHE—Cont'd.								
Richmond	817	637	180	817	.....	.....	.....	.....
Smithfield	744	492	252	744	.....	.....	.....	.....
Wellsville	885	556	329	885	.....	.....	.....	.....
Weston	235	123	112	235	.....	.....	.....	.....
DAVIS.								
Bountiful	1517	1031	486	1516	(d)	.....	866	(a)
Centreville	544	390	154	542	(a)	.....	475	.....
Farmington	976	739	237	974	(a)	.....	586	(f)
Kaysville	1422	850	572	1422	.....	.....	.....	.....
IRON.								
Cedar City	517	304	213	512	(f)	.....	301	.....
Eagleville	422	355	67	420	(a)	.....	.....	.....
Fort Hamilton	.....	.....	.....	.....	.....	.....	13	.....
Iron City	92	70	22	91	(d)	.....	.....	.....
Paragoonah	211	152	59	211	.....	.....	.....	.....
Parowan	861	588	273	854	(g)	.....	526	.....
Red Creek	.....	.....	.....	.....	.....	.....	121	.....
Summit	174	141	33	174	.....	.....	.....	.....
Summit Creek	.....	.....	.....	.....	.....	.....	49	.....
JUAB.								
Chicken Creek	113	104	9	113	.....	.....	.....	.....
Levan	320	178	142	318	2	.....	.....	.....
Mona	315	255	60	315	.....	.....	.....	.....
Nephi City	1286	807	479	1282	a2	.....	.....	.....
Nephi	.....	.....	.....	.....	.....	.....	672	.....
KANE.								
Belleview	44	38	6	44	.....	.....	.....	.....
Duncan's Retreat	71	56	15	71	.....	.....	.....	.....
Grafton	38	30	8	38	.....	.....	.....	.....
Harmony	243	225	18	241	d1	.....	.....	.....
Kanab	73	65	8	72	(d)	.....	.....	.....
Kanorah	280	251	29	280	.....	.....	.....	.....
Rockville	225	190	35	223	(a)	.....	.....	.....
Shonesburg	51	48	3	51	.....	.....	.....	.....
Tokerville	264	208	56	261	(c)	.....	.....	.....
Virgin City	224	181	43	224	.....	.....	.....	.....
MILLARD.								
Corn Creek	83	83	.....	.....	(b)	.....	.....	.....
Cove Creek	26	22	4	26	.....	.....	.....	.....
Deseret	150	97	53	150	.....	.....	.....	.....
Fillmore	905	660	245	902	(c)	.....	715	.....
Holden	266	181	85	265	(d)	.....	.....	.....
Komash	520	401	119	519	1	.....	.....	.....
Meadow Creek	193	121	72	193	.....	.....	.....	.....
Petersburg	145	127	18	145	.....	.....	.....	.....
Scipio	465	282	183	465	.....	.....	.....	.....
MORGAN.								
Morgan City	1972	1215	757	1970	2	.....	.....	.....

(e) Logan City comprises all of Logan precinct.
(f) Also 5 Indians.
(g) Also 7 Indians.

TABLE III.—TERRITORY OF UTAH—Continued.

COUNTIES.	1870						1860	
	Total.	Native.	Foreign.	White.	Colored.	Chinese.	White.	Colored.
PIUTE.								
Bullion City	82	54	28	80	(a)			
RICH.								
Bennington	57	48	9	57				
Bloomington	316	197	119	316				
Fish Haven	52	29	23	52				
Kimballsville	60	47	13	60				
Laketown	127	78	49	126	(b)			
Liberty	86	62	24	86				
Montpelier	299	216	83	299				
Ovid	66	15	51	66				
Paris	502	342	160	501	(b)			
Randolph	76	49	27	76				
St. Charles	294	188	106	294				
Swan Creek	20	20		20				
RIO VIRGIN.								
Overton	119	93	26	119				
St. Joseph	193	150	43	193				
West Point	138	125	13	137	(b)			
SALT LAKE.								
Big Cottonwood Cañon	200	117	83	200				
Big Cottonwood Ward	570	330	240	569	(b)			
Bingham Cañon	276	182	94	275	(b)			
Camp Douglas (U. S. garrison)	107	60	47	107				
Little Cottonwood Cañon	216	118	98	213	3			
Mill Creek Ward	918	595	323	918				
South Cottonwood Ward	1144	653	491	1132	12			
Sugarhouse Ward	641	337	304	641				
West Jordan Ward	639	389	250	637	(a)			
Willow Creek Ward	480	328	152	480				
Brighton	292	181	111	292				
Salt Lake City	12854	7604	5250	12813	c36		8190	d17
1st ward	249	138	111	236	13		202	00
2d ward	276	137	139	276			224	
3d ward	207	111	96	207			123	
4th ward	216	119	97	216			144	
5th ward	251	101	150	251			135	
6th ward	469	257	212	469			284	(b)
7th ward	790	488	302	786	4		477	(a)
8th ward	583	361	222	577	6		377	
9th ward	460	260	200	452	8		235	
10th ward	530	260	270	530			209	
11th ward	674	315	359	674			273	
12th ward	640	441	199	640			517	(a)
13th ward	1310	900	410	1302	e5		946	f7
14th ward	1157	763	394	1157			936	f1
15th ward	800	498	302	800			631	(a)
16th ward	793	450	343	793			577	(e)
17th ward	868	608	260	868			650	(e)
18th ward	217	151	66	215	(a)		295	(b)
19th ward	944	610	334	944			636	(a)
20th ward	1349	589	760	1349			319	
"Suburbs"	71	47	24	71				
SAN PETE.								
Ephraim City (g) (q)	1167	501	666	1164	(e)			
1st ward	173	69	104	173				
2d ward	266	104	162	265	(b)			
3d ward	382	168	214	382				
4th ward	346	160	186	344	(a)			
Fairview (j)	531	399	132	530	(b)			
Fort Ephraim (g)							906	(h)
Fountain Green	562	322	240	560	(a)			
Gunnison (q)	475	243	232	474	(b)			
Manti	1239	784	455	1232	(i)		913	(e)
1st ward	137	90	47	136	(b)			
2d ward	317	241	76	315	(a)			
3d ward	376	228	148	375	(b)			
4th ward	409	225	184	406	(e)			
Moroni City	633	366	267	633			701	(a)
Mount Pleasant (q)	1346	752	594	1345	(b)		746	
1st ward	455	278	177	454	(b)			
2d ward	227	147	80	227				
3d ward	274	145	129	274				
4th ward	390	182	208	390				
North Bend (j)							297	
Spring City (k)	623	399	224	623				
Springtown (k)							243	
Wales	83	45	38	83				
Warren Creek	127	79	48	127				

COUNTIES.	1870						1860	
	Total.	Native.	Foreign.	White.	Colored.	Chinese.	White.	Colored.
SEVIER.								
Glen Cove	15		15	15				
Richfield	4		4	4				
SUMMIT.								
Coalville	626	325	301	626				
Echo City	139	79	60	122	b1	15		
Henneferville	172	70	102	172				
Hoytsville	228	133	95	228				
Parley's Park	164	125	39	163	1			
Peva	149	86	63	149				
Rhodes Valley	345	228	117	345				
Rockport	113	57	56	113				
Wanship	315	205	110	312	b2			
Wasatch	261	140	121	237		24		
TOOELE.								
East Tooele City	114	57	57	114			141	
Grantsville	755	496	259	755			444	(i)
Mount Vernon	111	60	51	111				
St. John's	159	86	73	159				
Stockton	80	56	24	80				
Tooele City	958	595	363	958			415	(b)
UTAH.								
Alpine City	208	119	89	208			135	
American Fork	1115	678	437	1114	(b)			
Battle Creek (l)							526	
Cedar Fork	272	227	45	271	(b)			
Fairfield	223	150	73	223				
Lake City (m)							695	
Lehi City	1058	667	391	1058			831	
Newton	458	262	196	458				
Payson	1436	1095	341	1435	(b)			
Payson City							830	
Pleasant Grove (l)	930	591	339	930				
Pondtown (q)	353	290	63	352	(b)		179	1
Provo	2384	1745	639	2383	(b)		2501	
1st ward	677	475	202	677				
2d ward	775	580	195	775				
3d ward	932	690	242	931	(b)			
Provo Valley (n)							471	
Santaquin	602	402	200	601	(b)		158	
Spanish Fork (o)	1450	877	573	1441	e6		902	
Spanish Fork City (o)							769	b3
Springville	1661	1301	360	1658	(e)		1357	
WASATCH.								
Heber City (n) (p)	658	457	201	658				
Midway	378	285	93	378				
Round Valley	208	145	63	208				
WASHINGTON.								
Claratown	233	156	77	232	1			
Clover Valley	83	78	5	83				
Harmony							74	
Harrisburg	105	96	9	103	(a)			
Hebron	111	106	5	111				
Leeds	104	96	8	104				
Mountain Meadow	42	41	1	42			00	
Panaca	350	266	84	346	a2			
Pine Valley	326	283	43	325	(b)		43	
Pinto	105	75	30	105				
St. George	1142	900	242	1138	e1			
Tokersville							79	
Tonaquint							124	
Virgin City							79	
Washington	463	358	105	463			196	
WEBER.								
East Weber	343	215	128	343				
Hooper's	1189	794	395	1189				
Hulverson's	203	123	80	203				
Huntsville	1051	726	325	1051				
Lynn	314	247	67	314				
North Ogden	683	488	195	683				
Ogden	3127	2066	1061	3102	b21	3	1463	(b)
Plain City	440	262	178	440				
Slatersville	508	321	187	508				

(a) Also 2 Indians.
(b) Also 1 Indian.
(c) Also 5 Indians.
(d) Also 29 Indians.
(e) Also 3 Indians.
(f) Also 6 Indians.
(g) Since 1860 name changed from Fort Ephraim to Ephraim City.
(h) Also 4 Indians.
(i) Also 7 Indians.
(j) Since 1860 name changed from North Bend to Fairview.
(k) Since 1860 name changed from Springtown to Spring City.
(l) Since 1860 name changed from Battle Creek to Pleasant Grove.
(m) In 1850 a camp, but never a settlement.
(n) Since 1860 Provo Valley to Wasatch County as Heber City.
(o) In 1870 the incorporated town of Spanish Fork includes the Spanish Fork City, reported in 1860.
(p) Its precinct not ascertained.
(q) Comprises precinct of same name.

TABLE III.—STATE OF VERMONT.

NOTE.—The marginal column marks towns; the first indentation, cities; the second, villages. Names of villages are placed under the names of the towns in which they are respectively situated. The population of each town includes that of all villages situated in it.

COUNTIES.	1870					1860		1850	
	Total.	Native.	Foreign.	White.	Colored.	White.	Colored.	White.	Colored.
ADDISON.									
Addison	911	815	96	911	.....	999	1	1279	.....
Bridport	1171	1061	110	1170	1	1298	.....	1393	.....
Bristol	1365	1259	106	1319	46	1326	29	1312	32
Cornwall	969	820	149	967	2	976	1	1153	2
Ferrisburgh	1768	1543	225	1766	2	1721	17	2069	[illegible]
Goshen	330	297	33	330	.....	394	.....	486	.....
Granville	726	655	71	726	.....	720	.....	603	.....
Hancock	430	414	16	430	.....	448	.....	430	.....
Leicester	630	514	116	622	8	737	.....	595	1
Lincoln	1174	1089	85	1174	.....	1064	6	1052	5
Middlebury	3086	2551	535	3081	5	2870	9	3499	18
Monkton	1006	875	131	1004	2	1123	.....	1246	.....
New Haven	1355	1198	157	1345	10	1419	.....	1657	6
Orwell	1192	981	211	1191	1	1341	.....	1469	1
Panton	390	352	38	384	6	502	9	554	5
Ripton	617	555	62	613	4	570	.....	567	.....
Salisbury	902	782	120	901	1	853	.....	1027	.....
Shoreham	1225	1049	176	1224	1	1381	1	1601	.....
Starksboro	1361	1254	107	1361	.....	1437	.....	1400	.....
Vergennes	1570	1205	365	1557	13	1270	16	1347	31
Waltham	249	222	27	249	.....	263	.....	270	.....
Weybridge	627	556	71	623	4	667	.....	804	.....
Whiting	430	398	32	430	.....	542	.....	628	1
BENNINGTON.									
Arlington	1636	1349	287	1636	.....	1145	1	1080	4
Bennington	5760	4713	1047	5685	75	4340	49	3869	54
Bennington	2501	1949	552	2478	23	.....	.....	.....	.....
Dorset	2195	1757	438	2194	1	2089	1	1700	.....
Glastenbury	119	94	25	118	1	47	.....	52	.....
Landgrove	302	294	8	302	.....	320	.....	337	.....
Manchester	1897	1655	242	1885	12	1680	8	1778	4
Peru	500	456	44	500	.....	543	.....	567	.....
Pownal	1705	1582	123	1684	21	1718	13	1732	10
Readsboro	828	813	15	820	8	930	.....	857	.....
Rupert	1017	903	114	1017	.....	1096	7	1101	.....
Sandgate	705	667	38	700	5	804	1	849	1
Searsburgh	235	226	[illegible]	235	.....	262	.....	201	.....
Shaftsbury	2027	1845	182	2012	15	1928	8	1895	1
Stamford	633	588	45	631	2	759	.....	829	4
Sunderland	553	513	40	553	.....	567	.....	479	.....
Winhall	842	754	88	833	9	741	.....	762	.....
Woodford	371	365	6	371	.....	376	3	423	.....
CALEDONIA.									
Barnet	1945	1724	221	1945	.....	1994	.....	2520	1
Bradleyvale (a)	.....	.....	.....	.....	.....	.....	.....	107	.....
Burke	1162	1049	113	1162	.....	1138	.....	1103	.....
Cabot (b)	.....	.....	.....	.....	.....	.....	.....	1356	.....
Danville	2216	1952	264	2215	1	2533	11	2571	6
Goshen Gore (c)	.....	.....	.....	.....	.....	240	.....	213	2
Groton	811	792	19	811	.....	939	.....	895	.....
Hardwick	1519	1438	81	1519	.....	1369	.....	1402	.....
Harris Gore (b)	.....	.....	.....	.....	.....	.....	.....	8	.....
Kirby	417	381	36	417	.....	473	.....	509	.....
Lyndon	2179	1875	304	2179	.....	1690	5	1752	.....
Newark	593	537	56	593	.....	567	.....	434	.....
Peacham	1141	1045	96	1141	.....	1247	.....	1377	.....
Ryegate	935	834	101	935	.....	1098	.....	1606	.....
Sheffield	811	758	53	811	.....	836	.....	797	.....
Stannard (c)	228	214	14	228	.....	.....	.....	.....	.....
St. Johnsbury	4665	3607	1058	4659	6	3462	7	2758	.....
Sutton	920	881	39	920	.....	987	.....	1001	.....
Walden	992	917	75	992	.....	1099	.....	908	2
Waterford	879	789	90	879	.....	1170	1	1412	.....
Whelock	822	751	71	814	8	832	.....	855	.....
CHITTENDEN.									
Avery's Gore (d)	.....	.....	.....	.....	.....	.....	.....	18	.....
Bolton	711	554	157	710	1	645	.....	602	.....
Buel's Gore	29	29	.....	29	.....	35	.....	.....	.....
Burlington	.....	.....	.....	.....	.....	7667	46	7521	64
Burlington (e) (f)	14387	8219	6168	14310	77	.....	.....	1473	[illegible]
Charlotte	1430	1215	215	1429	1	1574	15	1624	10
Colchester	3911	2527	1384	3907	4	3041	.....	2575	.....
Essex	2022	1692	330	2014	8	1906	.....	2052	.....
Hinesburgh	1573	1340	233	1562	11	1672	30	1807	27
Huntington	864	815	49	864	.....	861	1	885	.....
Jericho	1757	1509	248	1757	.....	1669	.....	1837	.....
Milton	2062	1702	360	2062	.....	1963	.....	2451	.....
Richmond	1309	1021	288	1308	1	1400	.....	1450	3
Shelburne	1190	931	259	1181	9	1178	.....	1257	.....
South Burlington	791	569	222	786	5	.....	.....	.....	.....
St. George	111	97	14	111	.....	121	.....	127	.....
Underhill	1655	1362	293	1655	.....	1637	.....	1599	.....
Westford	1237	1129	108	1236	1	1231	.....	1458	.....
Williston	1441	1191	250	1429	12	1472	7	1664	5
ESSEX.									
Averill	14	14	.....	14	.....	12	.....	7	.....
Bloomfield	455	362	93	455	.....	320	.....	244	.....
Brighton (g)	1535	900	635	1535	.....	945	.....	193	.....
Brunswick	221	147	74	221	.....	212	.....	119	.....
Canaan	419	353	66	419	.....	408	.....	471	.....
Concord (a)	1276	1191	85	1275	(h)	1291	.....	1152	1
East Haven	191	173	18	191	.....	136	.....	94	.....
Ferdinand (g)	33	6	27	33	.....	34	.....	.....	.....
Granby	174	166	8	174	.....	132	.....	127	.....
Guildhall	483	451	32	482	1	552	.....	499	2
Lemington	191	157	34	191	.....	207	.....	187	.....
Lunenburg	999	965	34	997	(i)	1034	.....	1123	.....
Maidstone	254	243	11	254	.....	259	.....	237	.....
Norton	303	73	230	303	.....	32	.....	.....	.....
Victory (a)	263	211	52	261	2	212	.....	168	.....
Wenlock (g)	.....	.....	.....	.....	.....	.....	.....	26	.....
FRANKLIN.									
Avery's Gore	34	28	6	34	.....	.....	.....	48	.....
Bakersfield	1403	1183	220	1403	.....	1451	.....	1523	.....
Berkshire	1609	1199	410	1608	1	1890	.....	1955	.....
Enosburg	2077	1641	436	2077	.....	2066	.....	2008	1
Fairfax	1956	1714	242	1954	2	1986	1	2109	2
Fairfield	2391	1912	479	2390	1	2495	[illegible]	2588	3
Fletcher	865	789	76	865	.....	916	.....	1083	1
Franklin	1612	1205	407	1611	1	1781	.....	1646	.....
Georgia	1603	1441	162	1603	.....	1547	.....	2686	.....
Highgate	2260	1741	519	2259	1	2526	.....	2644	9
Montgomery	1423	1207	216	1423	.....	1262	.....	1001	.....
Richford	1481	1141	340	1481	.....	1338	.....	1074	.....
Sheldon	1697	1327	370	1697	.....	1645	10	3500	67
St. Albans	7014	4831	2183	6928	86	3612	25	1812	2
Swanton	2866	2177	689	2860	[illegible]	2678	.....	2823	1
GRAND ISLE.									
Alburg	1716	1224	492	1714	2	1790	[illegible]	1566	2
Grand Isle	682	591	91	680	(i)	708	.....	666	.....
Isle La Motte	497	379	118	494	3	562	2	476	.....
North Hero	601	484	117	601	.....	594	.....	730	.....
South Hero	586	493	93	582	(j)	617	.....	704	1
LAMOILLE.									
Belvidere	369	339	30	368	1	366	.....	256	.....
Cambridge	1651	1488	163	1651	.....	1784	.....	1849	.....
Eden	958	877	81	958	.....	919	.....	668	.....
Elmore	637	591	46	637	.....	602	.....	504	.....
Hyde Park	1624	1552	72	1624	.....	1409	.....	1107	.....
Johnson (k)	1558	1423	135	1558	.....	1526	.....	1381	.....
Morristown (k)	1897	1786	111	1895	2	1751	.....	1441	.....
Sterling (k)	.....	.....	.....	.....	.....	.....	.....	233	.....
Stowe (k)	2049	1871	178	2043	l1	2046	.....	1768	[illegible]
Waterville	573	534	39	573	.....	747	.....	753	.....
Wolcott	1132	1083	49	1131	1	1160	1	909	.....
ORANGE.									
Bradford	1492	1399	93	1491	1	1689	.....	1717	6
Braintree	1066	1006	60	1065	1	1225	.....	1227	1
Brookfield	1269	1225	44	1269	.....	1517	4	1672	.....
Chelsea	1526	1489	37	1524	2	1752	5	1954	4
Corinth	1470	1414	56	1469	1	1626	1	1906	.....
Fairlee	416	397	19	416	.....	549	.....	575	.....
Newbury	2241	2053	188	2240	1	2546	3	2978	6
Orange	733	716	17	733	.....	936	.....	1007	.....
Randolph	2829	2660	169	2827	2	2502	.....	2665	1
Strafford	1290	1281	9	1290	.....	1506	.....	1539	1
Thetford	1613	1585	28	1611	2	1876	.....	2016	.....
Topsham	1418	1346	72	1418	.....	1661	1	1668	.....
Tunbridge	1405	1391	14	1404	1	1546	.....	1786	.....
Vershire	1140	922	218	1138	2	1053	.....	1071	.....
Washington	1113	1092	21	1113	.....	1245	4	1348	.....
West Fairlee	833	762	71	833	.....	825	5	696	.....
Williamstown	1236	1205	31	1236	.....	1377	.....	1452	.....
ORLEANS.									
Albany	1151	1010	141	1151	.....	1224	.....	1052	.....
Barton	1911	1598	313	1911	.....	1589	1	987	.....
Brownington	901	760	141	901	.....	757	4	613	.....
Charleston	1278	1105	173	1277	1	1160	.....	1008	.....
Coventry	914	775	139	914	.....	914	.....	866	1
Craftsbury	1330	1229	101	1330	.....	1413	.....	1223	.....
Derby	2039	1364	675	2038	1	1906	.....	1746	4
Glover	1178	1047	131	1178	.....	1244	.....	1137	.....
Greensboro	1027	876	151	1027	.....	1065	.....	1008	.....
Holland	881	585	296	881	.....	748	.....	669	.....
Irasburgh	1085	952	133	1070	15	1131	.....	1034	.....

(a) In 1856 Bradleyvale to Essex County as parts of Concord and Victory.
(b) In 1855 Cabot, Goshen Gore "by Plainfield," and Harris Gore to Washington County.
(c) In 1869 name changed from Goshen Gore "by Wheelock" to Stannard.
(d) Since 1850 reported in Franklin County.
(e) In 1860 not separately returned.
(f) In 1864 incorporated as a city from Burlington, and remainder set off as South Burlington.
(g) In 1853 Wenlock to Brighton and Ferdinand.
(h) Also 1 Indian.
(i) Also 2 Indians.
(j) Also 4 Indians.
(k) In 1855 Sterling to Johnson, Morristown, and Stowe.
(l) Also 5 Indians.

Table III.—STATE OF VERMONT—Continued.

COUNTIES.	1870					1860		1850	
	Total.	Native.	Foreign.	White.	Colored.	White.	Colored.	White.	Colored.
ORLEANS—Cont'd.									
Jay	553	447	106	553	.....	474	.....	369	2
Lowell	942	808	134	942	.....	813	.....	637	.....
Morgan	614	490	124	614	.....	548	.....	486	.....
Newport	2050	1674	376	2049	1	1191	6	742	6
Salem	693	486	207	682	11	594	9	455	.....
Troy	1355	1161	194	1355	.....	1248	.....	1008	.....
Westfield	721	578	143	721	.....	618	.....	502	.....
Westmore	412	328	84	412	.....	324	.....	152	.....
RUTLAND.									
Benson	1244	1112	132	1234	10	1256	.....	1297	8
Brandon	3571	2957	614	3570	1	3074	3	2829	5
Castleton	3243	2495	748	3185	58	2822	30	2999	17
Chittenden	802	720	82	802	.....	763	.....	675	.....
Clarendon	1173	1070	103	1170	3	1234	3	1473	4
Danby	1319	1222	97	1317	2	1419	.....	1535	.....
Fair Haven	2208	1551	657	2203	5	1375	3	882	20
Hubbardton	606	530	76	603	3	602	4	700	1
Ira	413	353	60	413	.....	422	.....	400	.....
Mendon	612	496	116	612	.....	633	.....	504	.....
Middletown	777	728	49	777	.....	712	.....	875	.....
Mount Holly	1582	1404	178	1579	3	1520	2	1533	1
Mount Tabor	301	262	39	300	1	358	.....	308	.....
Pawlet	1505	1394	111	1494	11	1539	.....	1842	1
Pittsfield	482	475	7	482	.....	492	1	511	1
Pittsford	2127	1766	361	2126	1	1839	.....	2004	22
Poultney	2836	2267	569	2823	13	2278	.....	2328	1
Rutland	9834	6871	2963	9765	69	7484	93	3678	37
Sherburne	462	459	3	462	.....	525	.....	578	.....
Shrewsbury	1145	1003	142	1144	1	1175	.....	1268	.....
Sudbury	601	543	58	601	.....	696	.....	794	.....
Tinmouth	589	553	36	589	.....	620	.....	717	.....
Wallingford	2023	1827	196	2022	1	1747	.....	1686	2
Wells	483	437	46	483	.....	642	.....	804	.....
West Haven	713	649	64	713	.....	579	1	718	.....
WASHINGTON.									
Barre	1882	1827	55	1881	1	1839	.....	1845	.....
Berlin	1474	1306	168	1469	5	1545	.....	1507	.....
Cabot (a)	1279	1225	54	1278	1	1318	.....	.....	.....
Calais	1309	1288	21	1308	1	1409	.....	1410	.....
Duxbury	893	750	143	891	2	1000	.....	845	.....
East Montpelier	1130	1071	59	1130	.....	1328	.....	1447	.....
Fayston	694	566	128	694	.....	800	.....	684	.....
Goshen Gore (a)	.....	.....	.....	.....	.....	.....	.....	.....	.....
Harris Gore (a)	12	11	1	12	.....	10	.....	.....	.....
Marshfield	1072	1051	21	1071	1	1159	1	1101	1
Middlesex	1171	1074	97	1170	1	1253	1	1361	4
Montpelier	3023	2583	440	3013	10	2405	6	2303	7
Moretown	1263	1120	143	1263	.....	1410	.....	1335	.....
Northfield	3410	2971	439	3408	2	4326	3	2922	.....
Plainfield	726	713	13	725	1	822	.....	808	.....
Roxbury	916	825	91	916	.....	1060	.....	967	.....
Waitsfield	948	847	101	948	.....	1005	.....	1021	.....
Warren	1008	978	30	1008	.....	1041	.....	962	.....
WASHINGTON—Cont'd.									
Waterbury	2633	2336	297	2631	2	2193	5	2350	2
Woodbury	902	890	12	902	.....	998	1	1070	.....
Worcester	775	732	43	773	2	684	.....	702	.....
WINDHAM.									
Athens	295	288	7	294	1	382	.....	359	.....
Brattleboro	4933	4387	546	4923	10	3848	7	3805	11
Brookline	203	202	1	203	.....	243	.....	285	.....
Dover	635	633	2	635	.....	650	.....	709	.....
Dummerston	916	875	41	916	.....	1021	.....	1645	.....
Grafton	1008	1001	7	1008	.....	1154	.....	1241	.....
Guilford	1277	1163	114	1277	.....	1287	4	1379	10
Halifax	1029	1017	12	1029	.....	1126	.....	1132	1
Jamaica	1223	1211	12	1223	.....	1541	.....	1606	.....
Londonderry	1252	1232	20	1252	.....	1367	.....	1274	.....
Marlboro	665	659	6	665	.....	740	1	896	.....
Newfane	1113	1106	7	1111	2	1191	1	1304	.....
Putney	1167	1071	96	1164	3	1162	1	1423	2
Rockingham	2854	2613	241	2853	1	2898	0	2827	10
Bellows Falls	697	581	116	697	.....	.....	.....	.....	.....
Somerset	80	80	.....	80	.....	105	.....	321	.....
Stratton	294	293	1	294	.....	366	.....	286	.....
Townshend	1171	1163	8	1169	2	1376	.....	1351	3
Vernon	764	704	60	760	4	724	1	821	.....
Wardsboro	866	858	8	865	1	1004	.....	1125	.....
Westminster	1238	1188	50	1219	19	1291	9	1721	.....
Whitingham	1263	1257	6	1256	7	1372	.....	1380	.....
Wilmington	1246	1239	7	1246	.....	1421	3	1372	.....
Windham	544	541	3	544	.....	680	.....	763	.....
WINDSOR.									
Andover	588	573	15	586	2	670	.....	725	.....
Baltimore	83	80	3	83	.....	115	1	124	.....
Barnard	1208	1161	47	1207	1	1487	.....	1647	.....
Bethel	1817	1726	91	1817	.....	1804	.....	1730	.....
Bridgewater	1141	1128	13	1141	.....	1292	.....	1311	.....
Cavendish	1823	1508	315	1820	3	1506	3	1570	6
Chester	2052	1967	85	2051	1	2123	3	1998	3
Hartford	2480	2214	266	2474	6	2389	7	2157	2
Hartland	1710	1635	75	1707	3	1748	.....	2061	2
Ludlow	1827	1621	206	1826	1	1568	.....	1619	.....
Norwich	1639	1606	33	1638	1	1756	3	1974	4
Plymouth	1285	1111	174	1284	1	1230	22	1224	2
Pomfret	1251	1219	32	1247	4	1376	.....	1540	6
Reading	1012	995	17	1010	2	1159	.....	1170	1
Rochester	1444	1418	26	1441	3	1504	3	1492	1
Royalton	1679	1612	67	1678	1	1739	.....	1849	1
Sharon	1013	978	35	1013	.....	1110	1	1240	.....
Springfield	2937	2828	109	2933	4	2938	20	2757	5
Springfield	1337	1262	75	1334	3	.....	.....	.....	.....
Stockbridge	1269	1231	38	1268	1	1264	.....	1326	1
Weathersfield	1557	1485	72	1557	.....	1765	.....	1851	.....
Weston	931	898	33	931	.....	932	.....	950	.....
West Windsor	708	698	10	708	.....	924	.....	1002	.....
Windsor	1699	1554	145	1673	26	1657	12	1907	21
Woodstock	2910	2717	193	2860	50	3009	53	2983	58

(a) In 1855 Cabot, Goshen Gore "by Plainfield," and Harris Gore from Caledonia County.

STATE OF VIRGINIA.

NOTE.—The marginal column marks townships; the first indentation, cities; the second, towns. Names of towns are placed under the names of the townships in which they are respectively situated. The population of each township includes that of all towns situated in it.

COUNTIES.	1870					1860		1850	
	Total.	Native.	Foreign.	White.	Colored.	White.	Colored.	White.	Colored.
ACCOMACK.									
Atlantic	4111	4108	3	2513	1598	.....	.....	.....	.....
Islands	1122	1120	2	1046	76	.....	.....	.....	.....
Lee	6183	6178	5	3703	2480	.....	.....	.....	.....
Metompkin	4450	4449	1	3148	1302	.....	.....	.....	.....
Pungoteague	4543	4537	6	2157	2386	.....	.....	.....	.....
ALBEMARLE.									
Charlottesville	7145	7008	137	2899	4246	.....	.....	.....	.....
Charlottesville	2838	2748	90	1365	1473	.....	.....	.....	.....
Rivanna	4697	4683	14	1988	2709	.....	.....	.....	.....
Sam Miller	4959	4933	26	2738	2221	.....	.....	.....	.....
ALBEMARLE—Cont'd.									
Scottsville	5994	5964	30	2609	3385	.....	.....	.....	.....
Howardsville	83	83	.....	56	27	.....	.....	.....	.....
Scottsville	388	382	6	252	136	.....	.....	.....	.....
Whitehall	4749	4747	2	2316	2433	.....	.....	.....	.....
ALEXANDRIA.									
Alexandria	13570	12763	807	8269	a5300	9851	2801	6390	2344
1st ward	3169	3043	126	2183	986	.....	.....	.....	.....
2d ward	1932	1768	164	1228	704	.....	.....	.....	.....
3d ward	4655	4324	331	2931	1724	.....	.....	.....	.....
4th ward	3814	3628	186	1927	a1886	.....	.....	.....	.....

(a) Also 1 Chinese.

TABLE III.—STATE OF VIRGINIA—Continued.

COUNTIES.	1870					1860		1850	
	Total.	Native.	Foreign.	White.	Colored.	White.	Colored.	White.	Colored.
ALEXANDRIA—Cont'd.									
Arlington	1374	1317	57	517	857	.....	.....	.....	.....
Jefferson	1256	1161	95	383	873	.....	.....	.....	.....
Washington	555	531	24	275	280	.....	.....	.....	.....
ALLEGHANY.									
Boiling Spring	1388	1331	57	1291	97	.....	.....	.....	.....
Clifton	1018	994	24	822	196	.....	.....	.....	.....
Covington	1268	1241	27	982	286	.....	.....	.....	.....
AMELIA.									
Giles	3597	3402	195	1130	2467	.....	.....	.....	.....
Jackson	2827	2823	4	812	2015	.....	.....	.....	.....
Leigh	3454	3448	6	1113	2341	.....	.....	.....	.....
AMHERST.									
Amherst	3632	3611	21	1795	1837	.....	.....	.....	.....
Elon	3193	3126	67	1705	1488	.....	.....	.....	.....
Peddler	4628	4602	26	2825	a1791	.....	.....	.....	.....
Temperance	3447	3447	.....	1859	1588	.....	.....	.....	.....
APPOMATTOX.									
Clover Hill	3840	3831	9	1828	2012	.....	.....	.....	.....
Southside	2551	2551	.....	1369	1182	.....	.....	.....	.....
Stonewall	2559	2558	1	1217	1342	.....	.....	.....	.....
AUGUSTA.									
Beverly Manor	8071	7780	291	5656	2415	.....	.....	.....	.....
Staunton	5120	4895	225	3585	1535	2865	1010	.....	.....
Middle River	4376	4364	12	3592	784	.....	.....	.....	.....
North River	4163	4134	29	3722	441	.....	.....	.....	.....
Pastures	3292	3272	20	2524	768	.....	.....	.....	.....
River Heads	4380	4362	18	3462	918	.....	.....	.....	.....
River Heads	886	886	.....	742	144	.....	.....	.....	.....
South River	4481	4464	17	3070	1411	.....	.....	.....	.....
Waynesborough	536	531	5	347	189	440	b17	.....	.....
BATH.									
Cedar Creek	903	891	12	617	286	.....	.....	.....	.....
Millborough	1004	994	10	790	214	.....	.....	.....	.....
Warm Springs	890	880	10	689	201	.....	.....	.....	.....
Williamsville	998	985	13	810	188	.....	.....	.....	.....
BEDFORD.									
Chamblissburg	3428	3422	6	2676	752	.....	.....	.....	.....
Charlemont	2820	2818	2	1525	1295	.....	.....	.....	.....
Forest	2809	2799	10	1193	1616	.....	.....	.....	.....
Liberty	5840	5824	16	2962	2878	.....	.....	.....	.....
Liberty	1208	1202	6	519	689	399	323	.....	.....
Lisbon	3175	3171	4	1917	1258	.....	.....	.....	.....
Otter	4004	3992	12	2036	1968	.....	.....	.....	.....
Staunton	3251	3251	.....	2248	1003	.....	.....	.....	.....
BLAND.									
Mechanicsburg	1233	1225	8	1166	67	.....	.....	.....	.....
Rocky Gap	1000	999	1	931	69	.....	.....	.....	.....
Seddon	828	825	3	760	68	.....	.....	.....	.....
Sharon	939	937	2	926	13	.....	.....	.....	.....
BOTETOURT.									
Amsterdam	3828	3812	16	2876	952	.....	.....	.....	.....
Buchanan	4000	3986	14	2809	1191	.....	.....	.....	.....
Fincastle	3501	3498	3	2481	1020	.....	.....	.....	.....
Fincastle	.....	.....	.....	.....	.....	579	317	.....	.....
BRUNSWICK.									
Meherrin	5019	5019	.....	1844	3175	.....	.....	.....	.....
Red Oak	3365	3364	1	1009	2356	.....	.....	.....	.....
Totaro	5043	5039	4	1672	3371	.....	.....	.....	.....
BUCHANAN.									
Garden	1045	1045	.....	1045	.....	.....	.....	.....	.....
Grundy	1152	1152	.....	1149	3	.....	.....	.....	.....
Sand Lick	1580	1580	.....	1536	44	.....	.....	.....	.....
BUCKINGHAM.									
Curdsville	2101	2101	.....	658	1443	.....	.....	.....	.....
Francisco	1615	1607	8	619	996	.....	.....	.....	.....
James River	3033	3028	5	1435	1598	.....	.....	.....	.....
Marshall	2605	2508	97	1209	1396	.....	.....	.....	.....
Maysville	1916	1912	4	811	1105	.....	.....	.....	.....
Slate River	2101	2101	.....	928	1173	.....	.....	.....	.....
CAMPBELL. (*)									
Brookville	4960	4799	161	2390	2570	.....	.....	.....	.....
Lynchburg	6825	6554	271	3472	3353	3802	3051	4102	3965
Henry ward	3305	3218	87	1647	1658	.....	.....	.....	.....
Lynch ward	3520	3336	184	1825	1695	.....	.....	.....	.....
CAROLINE.									
Bowling Green	4765	4744	21	2574	c2178	.....	.....	.....	.....
Bowling Green	395	392	3	241	154	215	b22	190	187
Madison	3682	3676	6	1649	2033	.....	.....	.....	.....
Port Royal	3543	3527	16	1498	2045	.....	.....	.....	.....
Port Royal	435	435	.....	221	214	269	54	190	280
Reedy Church	3138	3129	9	1356	1782	.....	.....	.....	.....
CARROLL.									
Fancy Gap	1530	1527	3	1492	38	.....	.....	.....	.....
Laurel Fork (e)	2197	2196	1	2163	34	.....	.....	.....	.....
Pine Creek (e)	1969	1967	2	1919	50	.....	.....	.....	.....
Hillsville (e)	268	.....	.....	.....	.....	.....	.....	175	b6
Piper's Gap (e)	1605	1603	2	1564	41	.....	.....	.....	.....
Sulphur Springs (e)	1846	1842	4	1681	165	.....	.....	.....	.....
CHARLES CITY.									
Chickahominy	1372	1365	7	695	677	.....	.....	.....	.....
Harrison	1684	1671	13	535	1149	.....	.....	.....	.....
Tyler	1919	1909	10	592	1327	.....	.....	.....	.....
CHARLOTTE.									
Bacon	3683	3671	12	1157	2526	.....	.....	.....	.....
Madison	3222	3222	.....	1067	2155	.....	.....	.....	.....
Roanoke	4830	4825	5	1531	3299	.....	.....	.....	.....
Walton	2778	2770	8	1145	1633	.....	.....	.....	.....
CHESTERFIELD.									
Bermuda	877	871	6	227	f643	.....	.....	.....	.....
Chester	2313	2289	24	1280	1033	.....	.....	.....	.....
Clover Hill	3210	3155	55	1667	1543	.....	.....	.....	.....
Dale	1803	1788	15	1051	752	.....	.....	.....	.....
Manchester	5043	4942	101	2610	2433	.....	.....	.....	.....
Manchester	2599	2559	40	1517	1082	1828	965	.....	.....
Matoaca	2595	2588	7	1650	945	.....	.....	.....	.....
Mid Lothian	2629	2552	77	1245	1384	.....	.....	.....	.....
CLARKE. (b)									
Battletown	1884	1878	6	1259	625	.....	.....	.....	.....
Berryville	580	575	5	353	227	340	16	.....	.....
Chapel	1793	1788	5	1282	511	.....	.....	.....	.....
Millwood	213	213	.....	143	70	.....	.....	.....	.....
Greenway	1570	1563	7	976	594	.....	.....	.....	.....
White Post	192	191	1	108	84	.....	.....	.....	.....
Long Marsh	1423	1390	33	994	429	.....	.....	.....	.....
CRAIG.									
Alleghany	938	938	.....	879	59	.....	.....	.....	.....
New Castle	1189	1185	4	1045	144	.....	.....	.....	.....
New Castle	199	198	1	151	48	218	b7	.....	.....
Summonsville	815	815	.....	788	27	.....	.....	.....	.....
CULPEPER.									
Catalpa	3388	3351	37	1652	1736	.....	.....	.....	.....
Fairfax	1800	1740	60	1000	800	519	537	.....	.....
Cedar Mountain	1708	1697	11	672	1036	.....	.....	.....	.....
Jeffersonton	2953	2932	21	1311	1642	.....	.....	.....	.....
Jeffersonton	400	389	11	280	120	75	87	.....	.....
Salem	2178	2167	11	1185	993	.....	.....	.....	.....
Stevensburg	2000	1989	11	1238	762	.....	.....	.....	.....
Stevensburg	150	144	6	95	55	.....	.....	.....	.....
CUMBERLAND.									
Hamilton	2990	2990	.....	1081	1909	.....	.....	.....	.....
Madison	2752	2745	7	928	1824	.....	.....	.....	.....
Randolph	2400	2394	6	700	1700	.....	.....	.....	.....
DINWIDDIE.									
Darvilles	3082	3074	8	1126	1956	.....	.....	.....	.....
Namozine	3310	3291	19	1266	2044	.....	.....	.....	.....
Petersburg	18950	18505	445	8744	h10185	9342	8924	6665	7345
1st ward	3734	3612	122	1315	i2401	j1446	1160	.....	.....
2d ward	1067	1050	17	524	543	j1721	2245	.....	.....
3d ward	3203	3058	145	1821	g1380	j2808	3736	.....	.....
4th ward	4217	4147	70	2334	1883	j3367	1783	.....	.....
5th ward	2505	2487	18	1490	1015	.....	.....	.....	.....
6th ward	4224	4151	73	1260	d2963	.....	.....	.....	.....
Rowanty	3274	3259	15	1208	2066	.....	.....	.....	.....
Sapony	2086	2086	.....	673	1413	.....	.....	.....	.....

(*) Incomplete; the other principal civil divisions were not separately returned.
(a) Also 12 Indians.
(b) Slave population not separable.
(c) Also 13 Indians.
(d) Also 1 Indian.
(e) Of Hillsville: 56 in Laurel Fork, 82 in Pine Creek, 61 in Piper's Gap, and 69 in Sulphur Springs.
(f) Also 7 Indians.
(g) Also 2 Indians.
(h) Also 21 Indians.
(i) Also 18 Indians.
(j) At the census of 1860 these were respectively Centre, East, South, and West wards. There is no such territorial identity between them and the existing wards as to afford any comparison of population.

TABLE III.—STATE OF VIRGINIA—Continued.

COUNTIES.	1870					1860		1850	
	Total.	Native.	Foreign.	White.	Colored.	White.	Colored.	White.	Colored.
ELIZABETH CITY.									
Chesapeake	2703	2663	40	783	1920	.....	.....	.....	.....
Fortress Monroe (a)	589	318	271	563	26	652	9	.....	.....
Hampton (b)	2300	2282	18	460	1840	993	855	748	39
Old Point Comfort (a)	313	269	44	262	51	79	25	403	2
Southfield	1766	1753	13	423	1343	.....	.....	.....	.....
Wythe	2932	2924	8	801	2131	.....	.....	.....	.....
ESSEX.									
Central	3449	3440	9	1221	2228	.....	.....	.....	.....
Occupacia	3270	3269	1	859	2411	.....	.....	.....	.....
Rappahannock	3208	3206	2	1197	2011	.....	.....	.....	.....
FAIRFAX.									
Centreville	1721	1687	34	1137	584	.....	.....	.....	.....
Dranesville	2055	2000	55	1579	476	.....	.....	.....	.....
Falls Church	2461	2326	135	1566	c894	.....	.....	.....	.....
Lee	1346	1292	54	1040	306	.....	.....	.....	.....
Mount Vernon	2233	2167	66	1266	967	.....	.....	.....	.....
Providence	3136	3053	83	2079	1057	.....	.....	.....	.....
FAUQUIER.									
Cedar Run	2145	2110	35	1194	951	.....	.....	.....	.....
Center	4356	4265	91	2465	1891	.....	.....	.....	.....
Warrenton (d)	1256	1214	42	704	552	564	40	.....	.....
Marshall	4312	4297	15	2777	1535	.....	.....	.....	.....
Rappahannock	3132	3111	21	1816	1316	.....	.....	.....	.....
Scott	5745	5686	59	3582	2163	.....	.....	.....	.....
Upperville	422	421	1	197	225	239	159	.....	.....
FLOYD.									
Alum Ridge	1035	1034	1	986	49	.....	.....	.....	.....
Burk's Fork	671	671	.....	630	41	.....	.....	.....	.....
Indian Valley	1475	1475	.....	1382	93	.....	.....	.....	.....
Jacksonville	2773	2768	5	2473	300	.....	.....	.....	.....
Jacksonville	321	320	1	255	66	256	116	.....	.....
Little River	1879	1879	.....	1617	262	.....	.....	.....	.....
Locust Grove	1991	1988	3	1739	252	.....	.....	.....	.....
FLUVANNA.									
Columbia	2331	2325	6	1120	1211	.....	.....	.....	.....
Columbiana (d)	311	308	3	113	198	198	65	.....	.....
Cunningham	2771	2768	3	1582	1189	.....	.....	.....	.....
Fork Union	2794	2790	4	926	1868	.....	.....	.....	.....
Palmyra	1979	1979	.....	1150	829	.....	.....	.....	.....
FRANKLIN.									
Black Water	1796	1796	.....	989	807	.....	.....	.....	.....
Boonsbrook	2078	2078	.....	1643	435	.....	.....	.....	.....
Brown Hill	1692	1691	1	1250	442	.....	.....	.....	.....
Gill's Creek	2453	2453	.....	1675	778	.....	.....	.....	.....
Long Branch	1877	1876	1	1564	313	.....	.....	.....	.....
Magoder	1879	1879	.....	1363	516	.....	.....	.....	.....
Rocky Mount	2034	2034	.....	1231	803	.....	.....	.....	.....
Snow Creek	2549	2547	2	1432	1117	.....	.....	.....	.....
Union Hall	1906	1905	1	1121	785	.....	.....	.....	.....
FREDERICK.									
Back Creek	1895	1875	20	1860	35	.....	.....	.....	.....
Gainesboro	2422	2420	2	2337	85	.....	.....	.....	.....
Opequan	4414	4343	71	3779	635	.....	.....	.....	.....
Newtown	625	614	11	529	96	.....	.....	.....	.....
Stonewall	3388	3327	61	2787	601	.....	.....	.....	.....
Winchester (j)	4477	4375	102	3100	1377	3004	1388	3026	831
GILES.									
Newport	1007	1007	.....	949	58	.....	.....	.....	.....
Pearisburg	1653	1641	12	1434	219	.....	.....	.....	.....
Pembroke	1327	1327	.....	1214	113	.....	.....	.....	.....
Staffordsville	1888	1873	15	1675	f208	.....	.....	.....	.....
GLOUCESTER.									
Abingdon	4506	4493	13	2440	2066	.....	.....	.....	.....
Petsworth	2692	2686	6	1234	1458	.....	.....	.....	.....
Ware	3013	3004	9	1108	1905	.....	.....	.....	.....
GOOCHLAND.									
Byrd	3216	3212	4	1155	2061	.....	.....	.....	.....
Dover	3667	3650	17	1332	2335	.....	.....	.....	.....
Lickinghole	3430	3419	11	1224	g2235	.....	.....	.....	.....
GRAYSON.									
Elk Creek	4116	4103	13	3685	431	.....	.....	.....	.....
Old Town	2240	2234	6	2087	153	.....	.....	.....	.....
Wilson Creek	3231	3225	6	3061	170	.....	.....	.....	.....
GREENE.									
Monroe	1331	1330	1	1079	252	.....	.....	.....	.....
Ruckersville	1514	1498	16	913	601	.....	.....	.....	.....
Stanardsville	1789	1781	8	1190	599	.....	.....	.....	.....
GREENVILLE.									
Beefield	2809	2809	.....	802	2007	.....	.....	.....	.....
Hicksford	2367	2364	3	908	1459	.....	.....	.....	.....
Hicksford	116	116	.....	30	86	.....	.....	.....	.....
Zion	1186	1186	.....	445	741	.....	.....	.....	.....
HALIFAX.									
Banister	3731	3728	3	1423	2308	.....	.....	.....	.....
Brick Creek	5563	5563	.....	2162	3401	.....	.....	.....	.....
Hico	3576	3569	7	1961	1615	.....	.....	.....	.....
Mount Carmel	4861	4857	4	1721	3140	.....	.....	.....	.....
Roanoke	6182	6179	3	2327	3855	.....	.....	.....	.....
Staunton	3915	3914	1	1968	1947	.....	.....	.....	.....
HANOVER.									
Allen's Creek	2844	2838	6	1165	1679	.....	.....	.....	.....
Ashland	3942	3923	19	2032	1910	.....	.....	.....	.....
Ashland	491	486	5	290	201	141	7	.....	.....
Beaver Dam	3237	3233	4	1524	1713	.....	.....	.....	.....
Clay	3085	3065	20	1451	1634	.....	.....	.....	.....
Henry	3347	3334	13	1721	1626	.....	.....	.....	.....
HENRICO.									
Brookland	3612	3426	186	1953	1659	.....	.....	.....	.....
Fairfield	4980	4785	195	2257	2723	.....	.....	.....	.....
Richmond	51038	47260	3778	27928	23110	23632	h14275	15274	12296
Clay ward	6101	5654	447	3469	2632	i7263	h5148	.....	.....
Jefferson ward	13565	12476	1089	7406	6159	i8788	5235	.....	.....
Madison ward	11802	10760	1042	6741	5061	i7581	3892	.....	.....
Marshall ward	5276	4976	300	2857	2419	.....	.....	.....	.....
Monroe ward	14294	13394	900	7455	6839	.....	.....	.....	.....
Tuckahoe	3339	3221	118	1625	1714	.....	.....	.....	.....
Varina	3210	3128	82	1385	1825	.....	.....	.....	.....
HENRY.									
Horse Pasture	2302	2299	3	1218	1084	.....	.....	.....	.....
Leatherwood	3673	3669	4	1988	1685	.....	.....	.....	.....
Martinsville	3157	3155	2	1607	1550	.....	.....	.....	.....
Ridgeway	3171	3168	3	1909	1262	.....	.....	.....	.....
HIGHLAND.									
Blue Grass	1418	1414	4	1342	76	.....	.....	.....	.....
Monterey	1101	1094	7	1067	34	.....	.....	.....	.....
Stonewall	1632	1630	2	1394	238	.....	.....	.....	.....
ISLE OF WIGHT.									
Hardy	3171	3167	4	1649	1522	.....	.....	.....	.....
Newport	2906	2901	5	1594	1312	.....	.....	.....	.....
Smithfield	652	652	.....	367	285	420	357	386	347
Windsor	2243	2239	4	1631	612	.....	.....	.....	.....
JAMES CITY.									
Jamestown	1088	1079	9	365	723	.....	.....	.....	.....
Powhatan	1117	1116	1	381	736	.....	.....	.....	.....
Stonehouse	828	825	3	346	482	.....	.....	.....	.....
Williamsburg (j)	1392	1340	52	893	499	974	137	415	462
KING AND QUEEN.									
Buena Vista	2985	2978	7	1333	1652	.....	.....	.....	.....
Newtown	2647	2643	4	1179	1468	.....	.....	.....	.....
Stevensville	4077	4076	1	1709	2368	.....	.....	.....	.....
KING GEORGE.									
Chotank	2814	2810	4	1327	1487	.....	.....	.....	.....
Passpatangy	1131	1123	8	656	475	.....	.....	.....	.....
Shiloh	1797	1793	4	944	853	.....	.....	.....	.....
KING WILLIAM.									
Acquinton	2960	2952	8	1024	1936	.....	.....	.....	.....
King William	44	44	.....	9	35	.....	.....	.....	.....
Mangohick	2362	2359	3	1022	1340	.....	.....	.....	.....
West Point	2193	2185	8	897	e1179	.....	.....	.....	.....

(a) Belongs to United States; not included in any township.
(b) Its population included in one or more townships not ascertained.
(c) Also 1 Chinese.
(d) In 1860 slave population not separable.
(e) Also 117 Indians.
(f) Also 5 Indians.
(g) Also 1 Indian.
(h) Also 3 Indians.
(i) At the census of 1860 these were, respectively, 1st, 2d, and 3d wards. There is no such territorial identity between them and the existing wards as to afford any comparison of population.
(j) Its township not ascertained.

TABLE III.—STATE OF VIRGINIA—Continued.

COUNTIES.	1870					1860		1850	
	Total.	Native.	Foreign.	White.	Colored.	White.	Colored.	White.	Colored.
LANCASTER.									
Mantua	1608	1606	2	700	908	.....	.....	.....	.....
White Chapel	1669	1664	5	614	1055	.....	.....	.....	.....
Whitestone	2078	2070	8	884	1194	.....	.....	.....	.....
LEE.									
Jonesville	3369	3367	2	3216	153	.....	.....	.....	.....
Jonesville	274	273	1	242	32	.....	.....	.....	.....
Rocky Station	2304	2303	1	2177	127	.....	.....	.....	.....
Rose Hill	3023	3022	1	2667	356	.....	.....	.....	.....
White Shoals	2750	2748	2	2490	260	.....	.....	.....	.....
Yokum Station	1822	1821	1	1713	109	.....	.....	.....	.....
LOUDON.									
Broad Run	2582	2537	45	1925	657	.....	.....	.....	.....
Jefferson	3355	3325	30	2534	821	.....	.....	.....	.....
Hillsboro	246	245	1	186	60	.....	.....	.....	.....
Waterford	419	415	4	321	98	346	83	.....	.....
Leesburg	4075	4042	33	2857	1218	.....	.....	.....	.....
Leesburg	1144	1134	10	791	353	1083	(a)	1095	596
Lovettsville	3020	2998	22	2756	264	.....	.....	.....	.....
Lovettsville	155	152	3	139	16	.....	.....	.....	.....
Mercer	4360	4304	56	2727	1633	.....	.....	.....	.....
Mount Gilead	3537	3518	19	2439	1098	.....	.....	.....	.....
LOUISA. (*)									
Cuckoo	2199	2181	18	819	1380	.....	.....	.....	.....
Green Spring	2018	1998	20	834	1184	.....	.....	.....	.....
Jackson	1525	1513	12	741	784	.....	.....	.....	.....
Louisa Court House	2559	2547	12	970	1589	.....	.....	.....	.....
LUNENBURG.									
Brown's Store	2147	2146	1	839	1308	.....	.....	.....	.....
Columbian Grove	1422	1420	2	535	887	.....	.....	.....	.....
Lewiston	1805	1801	4	668	1137	.....	.....	.....	.....
Lochleven	1681	1681	.....	804	877	.....	.....	.....	.....
Pleasant Grove	1778	1767	11	724	1054	.....	.....	.....	.....
Rehoboth	1570	1568	2	774	796	.....	.....	.....	.....
MADISON.									
Locust Dale	3484	3481	3	1788	1706	.....	.....	.....	.....
Rapidan	2306	2295	11	1275	1031	.....	.....	.....	.....
Robertson	2880	2878	2	1906	974	.....	.....	.....	.....
MATTHEWS.									
Chesapeake	1700	1699	1	1212	488	.....	.....	.....	.....
Piankatank	2024	2024	.....	1391	633	.....	.....	.....	.....
Westville	2476	2473	3	1501	975	.....	.....	.....	.....
MECKLENBURG.									
Boydton	4708	4706	2	1365	3343	.....	.....	.....	.....
Boydton	261	261	.....	115	146	.....	.....	.....	.....
Blue Stone	1984	1979	5	580	1404	.....	.....	.....	.....
Buckthorn	2046	2045	1	959	1087	.....	.....	.....	.....
Christiansville	2550	2542	8	754	1796	.....	.....	.....	.....
Christiansville	106	101	5	63	43	.....	.....	.....	.....
Clarksville	3700	3698	2	1605	2095	.....	.....	.....	.....
Flat Creek	2328	2327	1	573	1755	.....	.....	.....	.....
Palmer's Springs	1618	1618	.....	324	1294	.....	.....	.....	.....
South Hill	2384	2383	1	1002	1382	.....	.....	.....	.....
MIDDLESEX.									
Jamaica	1298	1292	6	566	732	.....	.....	.....	.....
Pine Top	1968	1966	2	1160	808	.....	.....	.....	.....
Saluda	1715	1713	2	733	982	.....	.....	.....	.....
MONTGOMERY.									
Allegany	2504	2499	5	2014	490	.....	.....	.....	.....
Auburn	3171	3164	7	2385	786	.....	.....	.....	.....
Blacksburg	3565	3532	33	2887	678	.....	.....	.....	.....
Christiansburg	3316	3300	16	2388	928	.....	.....	.....	.....
Christiansburg	864	860	4	571	293	454	285	352	180
NANSEMOND.									
Chickatuck	2709	2694	15	1527	1182	.....	.....	.....	.....
Cypress	2550	2543	7	1527	1023	.....	.....	.....	.....
Holly Neck	3275	3275	.....	1675	1600	.....	.....	.....	.....
Sleepy Hole	2112	2104	8	788	1324	.....	.....	.....	.....
Suffolk (g)	930	927	3	542	388	573	822	.....	.....
NELSON.									
Lovingston	5511	5469	42	2734	2777	.....	.....	.....	.....
Massie's Mills	4546	4545	1	2749	1797	.....	.....	.....	.....
Rockfish	3841	3836	5	2103	1738	.....	.....	.....	.....

COUNTIES.	1870					1860		1850	
	Total.	Native.	Foreign.	White.	Colored.	White.	Colored.	White.	Colored.
NEW KENT.									
Black Creek	998	993	5	453	b536	.....	.....	.....	.....
Cumberland	1249	1237	12	603	c640	.....	.....	.....	.....
St. Peter's	1122	1110	12	402	720	.....	.....	.....	.....
Ware Creek	1012	1004	8	547	465	.....	.....	.....	.....
NORFOLK.									
Butts's Road	2039	2039	.....	779	1260	.....	.....	.....	.....
Deep Creek	2202	2195	7	725	1477	.....	.....	.....	.....
Norfolk	19229	18490	739	10462	d8766	10290	4330	9075	5251
1st ward	3652	3481	171	2544	1108	.....	.....	.....	.....
2d ward	5205	5107	98	1981	3224	.....	.....	.....	.....
3d ward	4251	4049	202	2430	d1820	.....	.....	.....	.....
4th ward	6121	5853	268	3507	2614	.....	.....	.....	.....
Navy Yard, (garrison) (e)	98	66	32	86	12	.....	.....	486	18
Pleasant Grove	2429	2427	2	1454	975	.....	.....	.....	.....
Portsmouth	10492	10016	476	6874	d3617	8011	f1477	5859	2263
Jackson ward	4362	3987	375	3161	1201	.....	.....	.....	.....
Jefferson ward	6130	6029	101	3713	d2416	.....	.....	.....	.....
Tanner's Creek	2989	2922	67	1247	1742	.....	.....	.....	.....
Washington	2124	2098	26	1064	1060	.....	.....	.....	.....
Western Branch	5100	5056	44	1689	3411	.....	.....	.....	.....
NORTHAMPTON.									
Capeville	2381	2381	.....	1101	1280	.....	.....	.....	.....
Eastville	3395	3393	2	1136	2259	.....	.....	.....	.....
Franktown	2270	2265	5	961	1309	.....	.....	.....	.....
NORTHUMBERLAND.									
Fairfield	1645	1643	2	904	741	.....	.....	.....	.....
Heathville	1996	1989	7	1077	d918	.....	.....	.....	.....
Lottsburg	1777	1775	2	1187	590	.....	.....	.....	.....
Wicomico	1445	1445	.....	640	805	.....	.....	.....	.....
NOTTOWAY.									
Bellefonte	2837	2834	3	899	1938	.....	.....	.....	.....
Blendon	3026	3012	14	600	2426	.....	.....	.....	.....
Hatoka	3428	3426	2	742	2686	.....	.....	.....	.....
ORANGE.									
Barbour	1323	1322	1	655	668	.....	.....	.....	.....
Gordon	1343	1328	15	893	450	.....	.....	.....	.....
Madison	3773	3734	39	1773	2000	.....	.....	.....	.....
Orange Court House	731	715	16	351	380	.....	.....	.....	.....
Taylor	3957	3952	5	1617	2340	.....	.....	.....	.....
PAGE.									
Luray	2144	2139	5	1738	406	.....	.....	.....	.....
Marksville	2208	2203	5	2009	199	.....	.....	.....	.....
Shenandoah Iron Works	2175	2157	18	1942	233	.....	.....	.....	.....
Springfield	1935	1925	10	1787	148	.....	.....	.....	.....
PATRICK.									
Dan River	2778	2776	2	2448	330	.....	.....	.....	.....
Mayo River	4017	4017	.....	2546	1471	.....	.....	.....	.....
Smith's River	3366	3365	1	2842	524	.....	.....	.....	.....
PITTSYLVANIA.									
Bannister	3347	3346	1	1502	1845	.....	.....	.....	.....
Calland's	2848	2844	4	1777	1071	.....	.....	.....	.....
Chatham	4262	4251	11	2390	1872	.....	.....	.....	.....
Dan River	10306	10271	35	4153	6153	.....	.....	.....	.....
Danville	3463	3433	30	1398	2065	.....	.....	622	892
Pigg River	2686	2683	3	1398	1288	.....	.....	.....	.....
Staunton	3270	3270	.....	1954	1316	.....	.....	.....	.....
Tunstalls	4624	4622	2	2085	2539	.....	.....	.....	.....
POWHATAN.									
Huguenot	2527	2518	9	1014	1513	.....	.....	.....	.....
Macon	2745	2735	10	854	1891	.....	.....	.....	.....
Spencer	2395	2387	8	684	1711	.....	.....	.....	.....
PRINCE EDWARD.									
Buffalo	3415	3400	15	1262	2153	.....	.....	.....	.....
Farmville	2496	2469	27	832	1664	.....	.....	.....	.....
Farmville	1543	1518	25	598	945	683	853	.....	.....
Hampton	2702	2699	3	923	1779	.....	.....	.....	.....
Leigh	3391	3363	28	1089	2302	.....	.....	.....	.....
PRINCE GEORGE.									
Blackwater	911	889	22	473	438	.....	.....	.....	.....
Bland	2260	2232	28	643	1617	.....	.....	.....	.....
Brandon	1600	1588	12	564	1036	.....	.....	.....	.....
Rives	1723	1711	12	508	1215	.....	.....	.....	.....
Templeton	1326	1320	6	586	740	.....	.....	.....	.....

(*) Incomplete; the other principal civil divisions were not separately returned.
(a) In 1860 slave population not separable.
(b) Also 9 Indians.
(c) Also 6 Indians.
(d) Also 1 Indian.
(e) In 1850 returned as Gosport navy Yard.
(f) Also 8 Indians.
(g) In no township.

TABLE III.—STATE OF VIRGINIA—Continued.

COUNTIES.	1870					1860		1850	
	Total.	Native.	Foreign.	White.	Colored.	White.	Colored.	White.	Colored.
PRINCESS ANNE.									
Kempsville	3100	3093	7	962	a2137				
Pungo	2120	2117	3	1558	562				
Seaboard	3053	3036	17	1849	a1203				
PRINCE WILLIAM									
Brentsville	937	909	28	694	243				
Cole's	1279	1272	7	1138	141				
Dumfries	844	828	16	678	166				
Dumfries	167	166	1	155	12	148	23		
Gainesville	1908	1880	28	1294	614				
Manassas	1645	1588	57	1089	556				
Occoquan	891	885	6	798	93				
Occoquan	228	228		199	29	231	42		
PULASKI.									
Dublin	2722	2705	17	1784	938				
High Wassie	1897	1890	7	1569	328				
Newbern	1919	1910	9	1376	543				
RAPPAHANNOCK.									
Hampton	1934	1933	1	1024	910				
Jackson	1568	1561	7	958	610				
Piedmont	1634	1631	3	1252	382				
Stonewall	1763	1754	9	1179	584				
Wakefield	1362	1357	5	782	580				
RICHMOND.									
Farnham	1354	1348	6	773	581				
Marshall	1992	1978	14	916	1076				
Stonewall	1397	1397		890	507				
Washington	1760	1753	7	896	864				
ROANOKE.									
Big Lick	2592	2590	2	1526	1066				
Catawba	845	843	2	705	140				
Cave Spring	2261	2257	4	1754	507				
Salem	3652	3638	14	2233	1419				
Salem	1355	1346	9	855	500	590	b22		
ROCKBRIDGE.									
Buffalo	2415	2414	1	2077	c362				
Kerr's Creek	1833	1830	3	1449	384				
Lexington	3948	3861	87	2577	1371				
Lexington	2873	2810	63	1982	891	1438	697	1105	638
Natural Bridge	2792	2776	16	1989	803				
South River	2573	2567	6	2076	497				
Walker's Creek	2467	2465	2	1994	473				
ROCKINGHAM.									
Ashby	2268	2267	1	2136	132				
Brock's Gap	1366	1362	4	1358	8				
Central	2882	2854	28	2705	177				
Elk Run	2341	2339	2	1907	434				
Franklin	3200	3191	9	3015	185				
Mount Crawford	901	898	3	845	56				
Harrisonburg	2828	2759	69	2157	671				
Harrisonburg	2036	1978	58	1409	627	1023	(b)		
Linville	3536	3522	14	3323	213				
Plains	3035	3018	17	2879	156				
Stonewall	2212	2204	8	1672	540				
RUSSELL.									
Castlewood's	1886	1886		1634	252				
Copper Creek	1339	1338	1	1222	117				
Elk Garden	2023	2022	1	1754	269				
Lebanon	2246	2244	2	2005	241				
Lebanon	209	209		164	45	183	81		
Moccasin	1229	1227	2	1088	141				
New Garden	2380	2376	4	2233	147				
SCOTT.									
De Kalb	1975	1974	1	1882	93				
Estillville	2400	2397	3	2180	220				
Estillville	106	106		80	26				
Floyd	1171	1169	2	1134	37				
Fulkerson	1576	1575	1	1524	52				
Johnston	1870	1869	1	1827	43				
Powell	2261	2261		2238	23				
Taylor	1783	1782	1	1727	56				
SHENANDOAH.									
Ashby	2645	2619	26	2452	193				
Mount Jackson	270	264	6	220	50	440	120		
Davis	2293	2277	16	2159	134				
Strasburg	580	575	5	525	55	534	90		
Johnston (e)	1889	1850	39	1818	71				

(a) Also 1 Chinese.
(b) Slave population not separable.
(c) Also 6 Indians.
(d) Its township not ascertained.

COUNTIES.	1870					1860		1850	
	Total.	Native.	Foreign.	White.	Colored.	White.	Colored.	White.	Colored.
SHENANDOAH—Cont'd.									
Powell's Fort	704	699	5	702	2	1026	5		
Lee	2698	2668	30	2565	133				
New Market	600	588	12	538	62	692	55		
Madison	3001	2975	26	2949	52				
Edenburg	452	450	2	438	14	427	87		
Stonewall (e)	2410	2393	17	2317	93				
Woodstock (e)	859	824	35	731	128	800	198		
Cabin Hill (d)						357	1		
Columbia Furnace (d)						554	3		
Cross Roads (d)						346	13		
Forestville (d)						347	12		
Hamburg (d)						395	4		
Lantz Mills (d)						493	18		
Liberty Furnace (d)						439			
Moore's Store (d)						316	2		
Mount Clifton (d)						477			
Mount Olive (d)						277	2		
Orkney Springs (d)						316	4		
Tom's Brook (d)						587	11		
SMYTH.									
Marion	3779	3769	10	3202	577				
Marion	368	366	2	288	80	348	97		
Rich Valley	3572	3557	15	3062	510				
St. Clair	1547	1544	3	1390	157				
SOUTHAMPTON.									
Berlin and Ivor	2674	2673	1	1318	1356				
Boykins	2292	2287	5	914	f1356				
Drewrysville	1811	1810	1	613	1198				
Franklin	1564	1562	2	719	845				
Jerusalem	2061	2059	2	1030	1031				
Newsom's	1883	1877	6	874	1009				
SPOTTSYLVANIA.									
Berkley	1801	1797	4	924	877				
Courtland	2222	2185	37	1090	1132				
Chancellor	1446	1392	54	999	447				
Fredericksburg	4046	3867	179	2715	1331	3309	1713	2581	1480
Livingston	2213	2208	5	1341	872				
STAFFORD.									
Aquia	2085	2059	26	1502	583				
Falmouth	1694	1683	11	1315	379				
Hartwood	1536	1522	14	1301	235				
Rock Hill	1105	1105		817	288				
SURRY.									
Blackwater	1235	1235		545	690				
Cobham	2110	2107	3	923	1187				
Guilford	2240	2232	8	925	1315				
SUSSEX.									
Henry	1220	1220		500	720				
Newville	1369	1365	4	467	902				
Stoney Creek	1510	1510		449	1061				
Sussex Court House	1778	1775	3	624	1154				
Wakefield	1063	1063		471	592				
Waverly	945	943	2	451	494				
TAZEWELL.									
Clear Fork	3415	3404	11	3022	393				
Jeffersonville	3682	3675	7	2939	743				
Maiden Spring	3694	3693	1	3232	462				
WARREN.									
Cedarville	1734	1718	16	1348	386				
Front Royal	1872	1849	23	1424	448				
Front Royal	705	700	5	486	219	395	412	311	[illegible]
South River	2110	2108	2	1839	271				
WARWICK.									
Denbigh	391	391		164	227				
Warwick	[illegible]	21		18	3				
Newport	733	729	4	288	445				
Stanley	548	546	2	168	380				
WASHINGTON.									
Abingdon	3163	3135	[illegible]	2367	796				
Abingdon	715	703	12	469	246				
Glade Spring	2898	2898		2481	417				
Goodson	3835	3805	30	3113	722				
Kinderhook	2391	2386	5	2274	117				
North Fork	2058	2058		1958	g99				
Saltville	2471	2455	16	1963	c502				

(e) Of Woodstock: 382 in Johnson and 477 in Stonewall.
(f) Also 22 Indians.
(g) Also 1 Indian.

TABLE III.—STATE OF VIRGINIA—Continued.

COUNTIES.	1870					1860		1850	
	Total.	Native.	Foreign.	White.	Colored.	White.	Colored.	White.	Colored.
WESTMORELAND.									
Cople	3353	3338	15	1301	2052	.....	.....	.....	.....
Montross	1862	1859	3	1065	797	.....	.....	.....	.....
Washington	2467	2457	10	1165	1302	.....	.....	.....	.....
WISE.									
Gladeville	1252	1251	1	1247	5	.....	.....	.....	.....
Richmond	743	743	.....	732	11	.....	.....	.....	.....
Robinson	769	766	3	762	7	.....	.....	.....	.....
Tipps	985	985	.....	940	45	.....	.....	.....	.....
Walker	1036	1036	.....	1036	.....	.....	.....	.....	.....
WYTHE.									
Black Lick (a)	3489	3468	21	3046	443	.....	.....	.....	.....
Fort Chiswell (a)	4034	3982	52	2761	1273	.....	.....	.....	.....
Wytheville (a)	1671	1635	36	1198	473	1069	42	.....	.....
Speedwell	4088	4041	47	3462	626	.....	.....	.....	.....
YORK.									
Bruton	1839	1821	18	371	1468	.....	.....	.....	.....
Grafton	1431	1418	13	844	587	.....	.....	.....	.....
Nelson	2218	2208	10	272	1946	.....	.....	.....	.....
Pocoson	1710	1702	8	1020	690	.....	.....	.....	.....

(a) Of Wytheville: 726 in Black Lick and 945 in Fort Chiswell.

TERRITORY OF WASHINGTON.

COUNTIES.	1870						1860		
	Total.	Native.	Foreign.	White.	Colored.	Chinese.	White.	Colored.	Chinese.
CHEHALIS. (*)									
Chehalis Reservation	19	18	1	19	.....	.....	.....	.....	.....
Quinaielt Reservation	5	4	1	5	.....	.....	.....	.....	.....
CLALLAM. (*)									
Blunt's Island	.....	.....	.....	.....	.....	.....	2	.....	.....
Cherbourg	.....	.....	.....	.....	.....	.....	39	.....	.....
Dungeness	.....	.....	.....	.....	.....	.....	104	.....	.....
Neeah Bay Reservation	14	14	.....	14	.....	.....	.....	.....	.....
Tatooch	.....	.....	.....	.....	.....	.....	4	.....	.....
ISLAND.									
Camano Island	157	36	121	148	a1	5	.....	.....	.....
Whidby Island	469	364	105	446	b1	2	.....	(c)	.....
White's Island	.....	.....	.....	.....	.....	.....	292	.....	.....
JEFFERSON.									
Chemicum	133	75	58	120	d1	.....	.....	.....	.....
Port Discovery	152	64	88	141	e1	5	69	1	.....
Port Ludlow	259	105	154	200	f6	7	124	.....	.....
Port Townsend	593	367	226	537	g4	7	258	6	.....
Quilcine	131	79	52	128	(a)	.....	.....	.....	.....
Teekalet	.....	.....	.....	.....	.....	.....	.....	1	.....
KING. (*)									
Cedar River locality	40	34	6	40	.....	.....	.....	.....	.....
Dwamish River	80	59	21	80	.....	.....	.....	.....	.....
Freeport	40	17	23	40	.....	.....	.....	.....	.....
Lake Washington locality	120	68	52	119	1	.....	.....	.....	.....
Puyallup Reservation	5	5	.....	5	.....	.....	.....	.....	.....
Seattle	1107	828	279	1094	13	.....	.....	.....	.....
Squak and Snoqualmie	40	24	16	40	.....	.....	.....	.....	.....
White River locality	277	224	53	275	2	.....	.....	.....	.....
KITSAP.									
Port Blakeley	61	24	37	61	.....	.....	.....	.....	.....
Port Gamble	326	177	149	311	2	13	.....	.....	.....
Port Madison	249	108	141	244	5	.....	187	1	.....
Port Orchard	80	47	33	73	7	.....	44	3	.....
Seabeck	150	78	72	150	.....	.....	107	.....	.....
Teekalet	.....	.....	.....	.....	.....	.....	202	.....	.....
LEWIS.									
Bois Fort	96	91	5	94	h1	.....	.....	.....	.....
Claquato	147	137	10	147	.....	.....	.....	.....	.....
Cowlitz Prairie	278	234	44	268	i1	.....	.....	.....	.....
LEWIS—Cont'd.									
Newakum	172	134	38	170	(h)	1	.....	.....	.....
Skookum Chuck	195	183	12	189	6	.....	.....	.....	.....
MASON.									
Arcadia	73	62	11	70	(c)	1	.....	.....	.....
Oakland	59	58	1	59	.....	.....	.....	.....	.....
Sherwood's Mills	17	15	2	16	(h)	.....	.....	.....	.....
Skokomish Reservation	16	12	4	16	.....	.....	.....	.....	.....
Union City	124	78	46	114	e5	.....	.....	.....	.....
PACIFIC. (*)									
Oysterville	104	72	32	94	(j)	3	.....	.....	.....
PIERCE. (*)									
Puyallup Valley	312	278	34	304	8	.....	.....	.....	.....
Steilacoom	314	230	84	305	9	.....	.....	.....	.....
Tacoma	73	50	23	71	2	.....	.....	.....	.....
SNOHOMISH.									
Precinct (q)	142	95	47	121	b1	.....	.....	.....	.....
Stuliquamish	433	302	131	384	g1	3	.....	.....	.....
Tulalip Reservation.	24	16	8	24	.....	.....	.....	.....	.....
STEVENS.									
Fort Colville	587	363	224	451	(l)	41	.....	.....	.....
Fort Colville, (garrison)	57	21	36	57	.....	.....	.....	.....	.....
Spokane Plain	29	21	8	11	(m)	1	.....	.....	.....
Union Flat	118	104	14	105	(n)	.....	.....	.....	.....
THURSTON.									
Black River	91	90	1	91	.....	.....	.....	.....	.....
Chambers Prairie	208	192	16	208	.....	.....	.....	.....	.....
Coal Bank	168	153	15	168	.....	.....	.....	.....	.....
Grand Mound	149	138	11	148	(h)	.....	.....	.....	.....
Olympia	1203	966	237	1158	a24	18	.....	.....	.....
Tumwater	354	330	24	349	h3	1	.....	.....	.....
Tumwater	206	192	14	205	.....	1	.....	.....	.....
Yelm	73	62	11	71	(c)	.....	.....	.....	.....
WALLA-WALLA.									
Dry Creek	.....	.....	.....	.....	.....	.....	115	(c)	.....
Fort Walla-Walla (k)	.....	.....	.....	.....	.....	.....	320	(h)	.....
Frenchtown	2612	2393	219	2555	o1	3	.....	.....	.....
Touchet	.....	.....	.....	.....	.....	.....	158	(h)	.....
Waitsburg	1174	1121	53	1165	(a)	6	.....	.....	.....
Waitsburg	107	101	6	104	.....	3	.....	.....	.....
Walla-Walla	1514	1178	336	1454	m10	33	704	(m)	.....
Walla-Walla	1394	1081	313	1346	p10	30	.....	.....	.....

(*) Incomplete; the other principal civil divisions were not separately returned.
(a) Also 3 Indians.
(b) Also 20 Indians.
(c) Also 2 Indians.
(d) Also 12 Indians.
(e) Also 5 Indians.
(f) Also 46 Indians.
(g) Also 45 Indians.
(h) Also 1 Indian.
(i) Also 9 Indians.
(j) Also 7 Indians.
(k) Its precinct not ascertained.
(l) Also 95 Indians.
(m) Also 17 Indians.
(n) Also 13 Indians.
(o) Also 53 Indians.
(p) Also 8 Indians.
(q) Returned without name.

TABLE III.—TERRITORY OF WASHINGTON—Continued.

COUNTIES.	1870 Total.	1870 Native.	1870 Foreign.	1870 White.	1870 Colored.	1870 Chinese.	1860 White.	1860 Colored.	1860 Chinese.
WHATCOM.									
Fidalgo	79	74	5	62	(c)				
Samish	71	48	23	62	(d)				
Seahome							80		
Skagit	86	55	31	74	(e)	1			
Simiahmoo							48		
Swinimish	40	27	13	38	(f)				
Whatcom	258	137	121	215	g1	20	77		
"*The disputed islands.*"(a)									
Blakeley Island	2	2		1	(h)				
Decatur Island	8	5	3	7	(h)				
Henry's Island	2		2	1	(h)				
"*The disp. isl'ds*"—Cont'd.									
Lope's Island	48	24	24	41	(i)				
Orcas Island	108	71	37	85	(j)				
San Juan Island (b)	376	189	187	333	k7	2	147		
American Garrison	98	38	60	98					
Shaw's Island	1	1			(h)				
Spiedan Island	2			1	(h)				
Stuart's Island	1	1			(h)				
Waldron Island	6	4	2	4	(f)				
YAKIMA. (*)									
Yakima Reservation	23	22	1	23					

(*) Incomplete, the other principal civil divisions were not separately returned.
(a) So styled on the return of the assistant marshal.
(b) Pursuant to an arrangement between the authorities of the United States and those of her Britannic Majesty, entered into in November, 1859, a temporary joint military occupation of the Island of San Juan was agreed to. This occupation still exists. Consequently in the enumeration of the inhabitants of that island both citizens of the United States and British subjects are included. San Juan Island, as here given, includes all the population of the island, except the British garrison.
(c) Also 17 Indians.
(d) Also 9 Indians.
(e) Also 11 Indians.
(f) Also 2 Indians.
(g) Also 22 Indians.
(h) Also 1 Indian.
(i) Also 7 Indians.
(j) Also 23 Indians.
(k) Also 34 Indians.

STATE OF WEST VIRGINIA.

NOTE.—The marginal column marks townships; the first indentation, cities; the second, towns. Names of towns are placed under the names of the townships in which they are respectively situated. The population of each township includes that of all towns situated in it.

COUNTIES.	1870 Total.	1870 Native.	1870 Foreign.	1870 White.	1870 Colored.	1860 White.	1860 Colored.	1850 White.	1850 Colored.
BARBOUR.									
Barker	1961	1913	48	1955	6				
Cove	1657	1656	1	1607	50				
Elk	1010	1010		1000	10				
Glade	1302	1296	6	1302					
Philippi	1605	1602	3	1413	192				
Pleasant	1395	1389	6	1279	116				
Union	1382	1365	17	1370	12				
BERKELEY.									
Arden	1528	1479	49	1297	231				
Falling Water	1218	1199	19	1067	151				
Gerardtown	1857	1853	4	1681	176				
Hedgesville	2499	2456	43	2272	227				
Martinsburg (a)	4863	4375	488	4387	476	3014	350	1886	304
Mill Creek	1270	1260	10	1072	198				
Opequan	1665	1639	26	1452	213				
BOONE.									
Crook	702	702		631	71				
Peytona	1166	1121	45	1152	14				
Scott	792	790	2	751	41				
Sherman	878	875	3	869	9				
Washington	1015	1014	1	997	18				
BRAXTON.									
Clay	2164	2140	24	2117	47				
Franklin	1279	1276	3	1259	20				
Lincoln	1642	1624	18	1623	19				
Washington	1395	1390	5	1394	1				
BROOKE.									
Buffalo	2191	2070	121	2132	59				
Cross Creek	1907	1764	143	1883	24				
Wellsburg	1366	1232	134	1352	14				
CABELL.									
Barboursville	1228	1187	41	1183	45				
Barboursville	371	356	15	357	14	339	b2		
Grant	980	944	36	975	5				
Guyandotte	2095	2059	36	2037	58				
Guyandotte	427	412	15	419	8	536	b2		
McComas	1149	1138	11	1139	10				
Union	977	932	45	972	5				
CALHOUN.									
Centre	520	520		520					
Lee	608	606	2	608					
Arnoldsburg	22	21	1	22		39			
Sheridan	589	589		589					
Sherman	640	634	6	634	6				
Washington	582	577	5	580	2				
CLAY.									
Buffalo	790	790		786	4				
Henry	484	484		484					
Pleasant	488	488		488					
Union	434	434		434					
DODDRIDGE.									
Central	833	808	25	820	13				
Grant	1128	1087	41	1127	1				
McClellan	959	953	6	959					
New Milton	1777	1760	17	1777					
Southwest	1251	1154	97	1249	2				
West Union	1128	1069	59	1109	19				
FAYETTE.									
Falls	1414	1400	14	1373	41				
Fayetteville	1977	1969	8	1943	34				
Mountain Cove	1923	1915	8	1895	28				
Sewell	1333	1331	2	1318	15				
GILMER.									
Centre	1201	1195	6	1201					
De Kalb	848	845	3	848					
Glenville	1422	1407	15	1399	23				
Glenville	174	169	5	171	3	394	b4		
Stumptown (c)						100	(b)		
Troy	867	866	1	863	4				
GRANT.									
Grant	1598	1572	26	1455	143				
Milroy	1836	1831	5	1651	185				
Union	1033	979	54	1030	3				
GREENBRIER.									
Anthony's Creek	632	627	5	612	20				
Big Level	1589	1559	30	1407	182				

(a) Comprises township of same name.
(b) Slave population not defined.
(c) Its township not ascertained.

TABLE III.—STATE OF WEST VIRGINIA—Continued.

COUNTIES.	1870					1860		1850	
	Total.	Native.	Foreign.	White.	Colored.	White.	Colored.	White.	Colored.
GREENBRIER—Cont'd.									
Blue Sulphur	2148	2130	18	2064	84				
Falling Spring	1138	1130	8	1024	114				
Fort Spring	901	875	26	819	82				
Irish Corner	840	790	50	801	39				
Lewisburg (f)	875	854	21	586	289	689	280		
Meadow Bluff	1306	1286	20	1272	34				
White Sulphur	976	924	52	812	164				
Williamsburg	1012	1003	9	917	95				
HAMPSHIRE.									
Blooming	1195	1186	9	1115	80				
Capon	1160	1151	9	1128	32				
Gore	1895	1878	17	1829	66				
Romney	1031	1022	9	798	233				
Romney	482	474	8	353	129	447	122		
Sherman	1089	1086	3	1071	18				
Springfield	1273	1245	28	1062	211				
HANCOCK.									
Butler	979	907	72	976	3				
Clay	1507	1389	118	1506	1				
Grant	1005	983	22	984	21				
Poe	872	853	19	870	2				
HARDY.									
Capon	1541	1536	5	1431	110				
Lost River	1301	1296	5	1267	34				
Moorefield	2676	2645	31	2204	472				
HARRISON.									
Clark	2085	1989	96	1853	232				
Clarksburg						877	b18		
Clay	1574	1571	3	1540	34				
Coal	2058	1819	239	1904	154				
Eagle	1560	1559	1	1482	78				
Elk	1361	1358	3	1329	32				
Grant	1547	1543	4	1518	29				
Sardis	1599	1593	6	1589	10				
Simpson	1474	1439	35	1422	52				
Ten-Mile	1736	1704	32	1724	a11				
Union	1720	1717	3	1697	23				
JACKSON.									
Gilmore	2169	2137	32	2144	25				
Ravenswood	362	352	10	357	5				
Grant	2031	2022	9	2019	12				
Mill Creek	2821	2776	45	2801	20				
Ripley	226	212	14	224	2				
Union	1830	1793	37	1830					
Washington	1449	1449		1448	1				
JEFFERSON.									
Averill	2030	2011	19	1467	563				
Smithfield	361	359	2	267	94			347	97
Bolivar	2892	2744	148	2455	437				
Bolivar						1029	101	948	106
Chapline	1867	1852	15	1411	456				
Grant	4571	4525	46	2957	1614				
Charlestown	1593	1570	23	1056	537	1009	367	1005	502
Harper's Ferry (g)						1212	127	1551	196
Shepherd	1859	1826	33	1441	418				
Shepherdstown	1389	1380	9	1041	348	926	293	1252	309
KANAWHA.									
Big Sandy	876	874	2	876					
Cabin Creek	2437	2278	159	2287	150				
Charleston	3857	3620	237	3038	819				
Charleston	3162	2948	214	2401	761	1166	354	744	306
Elk	2451	2369	82	2434	17				
Jefferson	1635	1592	43	1495	140				
London	2792	2749	43	2375	417				
Malden	3190	3117	73	2638	552				
Pocatalico	1597	1592	5	1566	31				
Union	2449	2421	28	2349	100				
Washington	1065	1050	15	1053	12				
LEWIS.									
Battelle	2002	1966	36	1998	4				
Jane Lew (c)	2174	2153	21	2153	21				
Lincoln	1164	1160	4	1158	6				
Sheridan (c)	2320	2017	303	2210	110				
Weston (c)	1111	986	125	1043	68	811	b9		
Willey (c)	2515	2357	158	2460	55				
LINCOLN.									
Carroll	1123	1122	1	1095	28				
Duval	604	601	3	604					

COUNTIES.	1870					1860		1850	
	Total.	Native.	Foreign.	White.	Colored.	White.	Colored.	White.	Colored.
LINCOLN—Cont'd.									
Hart's Creek	858	857	1	857	1				
Jefferson	508	508		508					
Sheridan	949	942	7	948	1				
Union	468	468		462	6				
Washington	543	541	2	543					
LOGAN.									
Chapmanville	924	923	1	876	48				
Hardy	1472	1470	2	1460	12				
Logan	1220	1218	2	1184	36				
Aracoma	43	43		43		104	(d)		
Magnolia	667	667		667					
Triadelphia	841	839	2	835	6				
MARION. (b)									
Fairmont	1781	1723	58	1717	64				
Barrackville	114	114		114		91			
Fairmont	621	606	15	578	43	704		652	31
Johnton	55	52	3	47	8	55			
Grant	530	530		529	1				
Boothsville	125	125		124	1	95			
Lincoln	2127	2101	26	2126	1				
Farmington	85	85		85		89			
Worthington	127	127		127		120			
Mannington	2924	2872	52	2915	9				
Mannington	411	402	9	403	8	241			
Paw Paw	1653	1653		1653					
Barnettville	54	54		54					
Fairview	72	72		72		69			
Riversville	63	63		63		54			
Union	1739	1690	49	1736	3				
Palatine	558	525	33	558		452			
Winfield	1353	1348	5	1353					
Houltown	33	33		33		46			
Newport	68	68		[illegible]		72			
Winfield	47	47		47		63			
MARSHALL.									
Cameron	1627	1563	64	1625	2				
Clay (h)	1005	967	38	1004	1				
Franklin	1610	1574	36	1603	7				
Liberty	2062	1954	108	2034	28				
Meade	1308	1246	62	1308					
Elizabethtown (e)						566	b5	496	
Moundsville (e) (h)	1500	1397	103	1444	56	496	b19	441	4
Sand Hill	951	915	36	945	[illegible]				
Union	2742	2336	406	2736	6				
Washington (h)	993	971	22	979	14				
Webster	1143	1109	34	1143					
MASON.									
Arbuckle	1301	1294	7	1187	114				
Clendennin	1657	1646	11	1589	68				
Cologne	1023	994	29	1023					
Cooper	1204	1184	20	1199	5				
Graham	2325	2117	208	2319	6				
Hartford	918	913	5	912	6	915			
New Haven	489	440	49	489					
Hannon	1551	1541	10	1523	28				
Lewis	1364	1335	29	1165	199				
Point Pleasant	773	750	23	648	125	514	5		
Robinson	1145	1137	8	1093	52				
Union	1084	1075	9	1080	4				
Waggoner	3324	2702	622	3266	58				
Clifton	693	495	198	691	2				
Mason	1182	878	304	1139	43	1011	5		
West Columbia	778	714	64	775	3	703	11		
MC'DOWELL.									
Big Creek	688	685	3	688					
Elkhorn	416	416		416					
Sandy River	848	848		848					
MERCER.									
Beaver Pond	1277	1273	4	1149	128				
East River	1419	1417	2	1364	55				
Jumping Branch	1441	1441		1433	8				
Plymouth	1687	1680	7	1535	152				
Rock	1240	1236	4	1189	51				
MINERAL.									
Cabin Run	822	817	5	760	62				
Elk	423	412	11	409	14				
Frankfort	957	924	33	838	119				
Mill Creek	598	596	2	569	29				
New Creek	1120	1088	32	1045	75				
Piedmont	1785	1453	332	1758	27				
Piedmont	1366	1162	204	1340	26				
Welton	627	616	11	575	52				

(a) Also 1 Indian.
(b) Slave population not defined.
(c) Of Weston: 193 in Jane Lew, 753 in Sheridan, and 165 in Willey.
(d) In 1860 slave population not separable.
(e) In 1863 Elizabethtown and Moundsville consolidated and incorporated as Moundsville.
(f) Comprises entire township of same name.
(g) Its township not ascertained.
(h) Clay and Washington exclusive of Moundsville.

TABLE III.—STATE OF WEST VIRGINIA—Continued.

COUNTIES.	1870					1860		1850	
	Total.	Native.	Foreign.	White.	Colored.	White.	Colored.	White.	Colored.
MONONGALIA.									
Battelle	1856	1850	6	1841	15				
Cass	1449	1442	7	1448	1				
Clay	1972	1971	1	1963	9				
Clinton	1900	1880	20	1870	30				
Grant	2216	2202	14	2186	30				
Morgan	2536	2512	24	2397	139				
Morgantown	797	787	10	741	56	740	a1		
Union	1618	1598	20	1611	7				
MONROE.									
Forest Hill	1920	1899	21	1846	74				
Red Sulphur Spring	1904	1892	12	1719	185				
Second Creek	1222	1213	9	1077	145				
Springfield	1624	1618	6	1527	97				
Sweet Springs	1354	1340	14	1212	142				
Union	1676	1649	27	1363	313				
Union	419	408	11	299	120	290		248	129
Wolf Creek	1424	1411	13	1377	47				
MORGAN.									
Allen	766	736	30	755	11				
Bath	925	904	21	876	49				
Bath	407	398	9	364	43	287	11	276	1
Cacapon	958	924	34	906	52				
Rock Gap	635	627	8	633	2				
Sleepy Creek	374	365	9	373	1				
Timber Ridge	657	652	5	656	1				
NICHOLAS.									
Grant	729	726	3	729					
Jefferson	649	649		645	4				
Kentucky	615	613	2	608	7				
Mumble-the-peg	996	985	11	994	2				
Summerville	645	621	24	630	15				
Wilderness	824	821	3	821	3				
OHIO.									
Liberty	1362	1327	35	1336	26				
West Liberty	251	248	3	239	12	277	a3	214	5
Richland	1389	1238	151	1377	12				
Clinton	257	207	50	257				213	
Ritchie	4126	2819	1307	4125	1				
Ritchietown (b)								1067	4
South Wheeling (b)	3158	2075	1083	3157	1	2621	a9		
Triadelphia	2141	1933	208	2126	15				
Triadelphia	239	209	30	238	1	258	(a)	240	2
Washington	533	367	166	533					
Fulton	333	224	109	333		311	(a)	266	
Wheeling (c)	19280	15127	4153	18890	390	13986	a97	11179	256
1st ward	2971	2259	712	2959	12	2305	10	2314	a19
2d ward	1644	1267	377	1444	200	1246	35	1269	a67
3d ward	3297	2683	614	3156	141	2182	33	2227	a110
4th ward	3823	2963	860	3808	15	3153	8	2795	a10
5th ward	2679	2015	664	2669	10	4349	10	2574	a6
6th ward	3468	2668	800	3466	2	751	1		
7th ward	1398	1272	126	1388	10				
PENDLETON.									
Bethel	714	713	1	692	22				
Circleville	1108	1108		1106	2				
Franklin	1209	1209		1189	20				
Mill Run	1160	1160		1136	24				
Sugar Grove	984	984		967	17				
Union	1280	1275	5	1271	9				
PLEASANTS.									
Grant	601	595	6	587	14				
Jefferson	407	404	3	407					
La Fayette	397	397		396	1				
McKim	449	449		449					
Union	338	328	10	338					
Washington	820	795	25	819	1				
POCAHONTAS.									
Grant	837	833	4	774	63				
Lincoln	1015	1008	7	997	18				
Meade	887	885	2	874	13				
Union	1330	1309	21	1165	165				
PRESTON.									
Grant	1733	1701	32	1730	3				
Brandonville	100	99	1	100		165	(a)		
Kingwood	1581	1464	117	1539	42				
Lyon	2612	2319	293	2565	47				
Pleasant	1570	1545	25	1570					
Portland	1997	1931	66	1989	8				
Reno	2536	2424	112	2522	14				
Union	1395	1332	63	1391	4				
Valley	1131	1122	9	1131					

COUNTIES.	1870					1860		1850	
	Total.	Native.	Foreign.	White.	Colored.	White.	Colored.	White.	Colored.
PUTNAM.									
Buffalo	1448	1424	24	1374	74				
Buffalo	321	313	8	292	29	267	a1		
Curry	1162	1160	2	1140	22				
Grant	1146	1141	5	1085	61				
Hutton	1568	1485	83	1546	22				
Scott	1794	1770	24	1713	81				
Union	676	675	1	676					
RALEIGH.									
Clear Fork	552	552		551	1				
Marsh Fork	736	736		735	1				
Richman	389	376	13	387	2				
Shady Spring	686	686		680	6				
Town	811	806	5	810	1				
Trap Hill	499	499		494	5				
RANDOLPH.									
Beverly	847	845	2	824	23				
Clay	540	540		537	3				
Clark	496	492	4	479	17				
Dry Fork	659	658	1	659					
Green	893	889	4	869	24				
Mingo	537	535	2	531	6				
Reynolds	657	656	1	631	26				
Scott	594	492	102	594					
Union	340	319	21	336	4				
RITCHIE.									
Clay	2746	2668	78	2706	40				
Grant	2552	2370	182	2547	5				
Murphy	1605	1565	40	1604	1				
Union	2152	2144	8	2135	17				
Harrisville	140	138	2	136	4				
ROANE.									
Curtis	580	580		580					
Gearcy	950	949	1	946	4				
Harper	955	954	1	955					
Reedy	964	963	1	961	3				
Smithfield	1046	1044	2	1034	12				
Spencer	1366	1359	7	1362	4				
Spencer	143	141	2	142	1	195	a1		
Walton	1371	1371		1371					
TAYLOR.									
Booth's Creek	1134	1133	1	1104	30				
Clay	738	726	12	703	35				
Court House	753	750	3	717	36				
Fetterman	958	927	31	944	14				
Flemington	942	936	6	875	67				
Grafton (d)	1987	1725	262	1948	39	885	a6		
Haymond	934	896	38	929	5				
Union	966	890	76	918	48				
Webster	955	900	55	886	69				
TUCKER.									
Black Fork	610	609	1	596	14				
Hannahsville	433	429	4	425	8				
St. George	864	849	15	859	5				
TYLER.									
Centreville	1079	1073	6	1078	1				
Ellsworth	1890	1876	14	1890					
Middlebourne	182	182		182		238	a9		
Lincoln	1645	1586	59	1638	7				
Sistersville	364	353	11	364		351	(a)		
McElroy	1316	1307	9	1314	2				
Meade	817	812	5	817					
Union	1085	1070	15	1085					
UPSHUR.									
Banks	1272	1268	4	1267	5				
Buckhannon	1674	1661	13	1574	100				
Buckhannon	475	469	6	428	47	426	a1		
Meade	1284	1281	3	1278	6				
Union	1176	1122	54	1137	39				
Warren	1601	1598	3	1579	22				
Washington	1016	1008	8	1016					
WAYNE.									
Butler	1992	1983	9	1943	49				
Ceredo	1297	1290	7	1271	26				
Grant	1314	1314		1286	28				
Lincoln	1559	1558	1	1539	20				
Union	1690	1679	11	1660	30				
WEBSTER.									
Fork Lick	671	667	4	671					
Glade	447	447		447					
Holly	612	612		612					

(a) Slave population not defined.
(b) Since 1850 name changed from Ritchietown to South Wheeling.
(c) City of Wheeling comprises the townships of Centre, Clay, Madison, Union, Webster, and Washington.
(d) Comprises township of same name.

TABLE III.—STATE OF WEST VIRGINIA—Continued.

COUNTIES.	1870					1860		1850	
	Total.	Native.	Foreign.	White.	Colored.	White.	Colored.	White.	Colored.
WETZEL.									
Centre	1336	1317	19	1336	.....	.....	.....	.....	.....
Church	1607	1535	72	1606	1	.....	.....	.....	.....
Grant	1021	1012	9	1017	4	.....	.....	.....	.....
Green	931	920	11	931	.....	.....	.....	.....	.....
Magnolia	1598	1486	112	1595	3	.....	.....	.....	.....
New Martinsville	260	254	6	260	.....	.....	.....	223	5
Proctor	2102	2011	91	2099	3	.....	.....	.....	.....
WIRT.									
Burning Springs	1368	1343	25	1346	22	.....	.....	.....	.....
Clay	533	519	14	531	2	.....	.....	.....	.....
Elizabeth	804	792	12	800	4	.....	.....	.....	.....
Newark	580	577	3	579	1	.....	.....	.....	.....
Reedy	489	487	2	489	.....	.....	.....	.....	.....
Spring Creek	490	478	12	490	.....	.....	.....	.....	.....
Tucker	540	537	3	540	.....	.....	.....	.....	.....
WOOD.									
Clay	1108	1059	49	1098	10	.....	.....	.....	.....
Claysville	123	113	10	120	3	114	(a)	.....	.....
Harris	1699	1650	49	1698	1	.....	.....	.....	.....
Lubeck	2009	1860	149	1971	38	.....	.....	.....	.....
WOOD—Cont'd.									
Parkersburg (b)	1095	1048	47	934	161	.....	.....	.....	.....
Parkersburg	5546	4745	801	5099	447	2433	a60	1152	66
1st ward	885	730	155	801	84	.....	.....	.....	.....
2d ward	525	455	70	474	51	.....	.....	.....	.....
3d ward	1135	1014	121	1040	95	.....	.....	.....	.....
4th ward	884	719	165	811	73	.....	.....	.....	.....
5th ward	771	680	91	660	111	.....	.....	.....	.....
6th ward	1346	1147	199	1313	33	.....	.....	.....	.....
Slate	878	876	2	865	13	.....	.....	.....	.....
Steele	1562	1549	13	1562	.....	.....	.....	.....	.....
Taggarts	1050	1016	34	1038	12	.....	.....	.....	.....
Union	1362	1324	38	1362	.....	.....	.....	.....	.....
Walker	1205	1134	71	1198	7	.....	.....	.....	.....
Williams	1486	1452	34	1462	24	.....	.....	.....	.....
Williamstown	282	272	10	281	1	209	(a)	.....	.....
WYOMING.									
Barker's Ridge	407	407	.....	407	.....	.....	.....	.....	.....
Centre	622	622	.....	622	.....	.....	.....	.....	.....
Clear Fork	529	526	3	498	31	.....	.....	.....	.....
Huff's Creek	342	342	.....	342	.....	.....	.....	.....	.....
Oceana	791	791	.....	782	9	.....	.....	.....	.....
Slab Fork	480	480	.....	479	1	.....	.....	.....	.....

(a) Slave population not defined.

(b) Exclusive of city of Parkersburg.

STATE OF WISCONSIN.

NOTE.—The marginal column marks townships; the first indentation, cities; the second, towns. Names of towns are placed under the names of the townships in which they are respectively situated. The population of each township includes that of all towns situated in it.

COUNTIES.	1870					1860		1850	
	Total.	Native.	Foreign.	White.	Colored.	White.	Colored.	White.	Colored.
ADAMS.									
Adams (a)	425	363	62	425	.....	461	.....	.....	.....
Friendship	76	67	9	76	.....	.....	.....	.....	.....
Big Flats (b)	89	80	9	89	.....	.....	.....	.....	.....
Brownsville (b)	.....	.....	.....	.....	.....	56	.....	.....	.....
Dell Prairie	534	470	64	534	.....	650	.....	.....	.....
Easton	338	306	32	338	.....	349	.....	.....	.....
Grand Marsh (c)	.....	.....	.....	.....	.....	427	.....	.....	.....
Jackson	481	414	67	481	.....	528	.....	.....	.....
Leola	185	179	6	185	.....	155	.....	.....	.....
Lincoln (c)	433	389	44	433	.....	.....	.....	.....	.....
Monroe	416	350	66	414	2	363	.....	.....	.....
Newark Valley (a)	.....	.....	.....	.....	.....	99	20	.....	.....
New Chester	329	296	33	329	.....	371	.....	.....	.....
New Haven	894	737	157	893	(d)	614	.....	.....	.....
Preston	161	148	13	161	.....	292	.....	.....	.....
Quincy (a)	272	213	59	271	1	244	.....	.....	.....
Richfield	266	244	22	266	.....	303	.....	.....	.....
Rome	143	119	24	143	.....	134	.....	.....	.....
Springville	386	341	45	386	.....	615	.....	.....	.....
Strong's Prairie (a)	1043	540	503	1043	.....	604	.....	.....	.....
White Creek	206	162	44	206	.....	207	.....	.....	.....
ASHLAND.									
Bayport	.....	.....	.....	.....	.....	196	.....	.....	.....
La Pointe	221	174	47	221	.....	319	.....	.....	.....
BARRON.									
Barron	538	246	292	530	e4	.....	.....	.....	.....
BAYFIELD.									
Bayfield	344	288	50	341	f1	352	1	.....	.....
BROWN.									
Bellevue (g)	822	419	403	822	.....	439	.....	.....	.....
Depere (g)(h)(j)	2800	1641	1159	2784	k10	767	1	798	1
Depere	1372	836	536	1366	d5	507	1	.....	.....
West Depere	875	516	359	868	l2	.....	.....	.....	.....
Eaton (g)	358	210	148	358	.....	151	.....	.....	.....
Ellington (m)	.....	.....	.....	.....	.....	.....	.....	64	.....
Glenmore (i)	730	420	310	730	.....	251	.....	.....	.....
Grand Chute (m)	.....	.....	.....	.....	.....	.....	.....	619	.....
Green Bay (g)(n)	1073	483	590	1073	.....	889	.....	1895	28
Green Bay	4666	2851	1815	4637	29	2261	14	.....	.....
1st ward	1758	1147	611	1749	9	.....	.....	.....	.....
2d ward	1972	1206	766	1955	17	.....	.....	.....	.....
3d ward	936	498	438	933	3	.....	.....	.....	.....
Greenville (m)	.....	.....	.....	.....	.....	.....	.....	98	.....
Holland	1279	760	519	1279	.....	650	.....	.....	.....
Horton (m)	.....	.....	.....	.....	.....	.....	.....	192	.....
Howard	3620	2101	1519	3585	o5	1285	.....	566	1
Fort Howard	2462	1376	1086	2456	f4	694	.....	.....	.....
1st ward	1105	673	432	1103	d1	.....	.....	.....	.....
2d ward	742	350	392	741	1	.....	.....	.....	.....
3d ward	208	107	101	207	(d)	.....	.....	.....	.....
4th ward	407	246	161	405	2	.....	.....	.....	.....
Humboldt (g)	735	351	384	735	.....	640	.....	.....	.....
Kankanlin (m)	.....	.....	.....	.....	.....	.....	.....	703	1
Lansing (m)	.....	.....	.....	.....	.....	.....	.....	200	9
Lawrence	750	507	243	723	p1	610	3	256	.....
Marrinett (q)	.....	.....	.....	.....	.....	.....	.....	240	3
Morrison (h)	1169	668	501	1169	.....	401	.....	.....	.....
New Denmark (i)	815	336	479	815	.....	424	.....	.....	.....
Pittsfield	585	396	189	583	(f)	130	.....	198	.....
Preble (g)	1108	564	544	1101	7	559	1	.....	.....
Rockland (j)	753	439	314	752	(d)	419	.....	.....	.....
Scott (g)	1385	897	488	1381	(e)	1052	(d)	.....	.....
Suamico	1074	706	368	1064	e6	384	.....	172	.....

(a) In 1865 Newark Valley merged in Adams, Quincy, and Strong's Prairie.
(b) In 1861 name changed from Brownsville to Big Flats.
(c) In 1861 name changed from Grand Marsh to Lincoln.
(d) Also 1 Indian.
(e) Also 4 Indians.
(f) Also 2 Indians.
(g) In 1858 Bellevue, Eaton, Humboldt, Preble, and Scott from Depere and Green Bay
(h) In 1853 Morrison from Depere.
(i) In 1856 New Denmark from Glenmore.
(j) In 1856 Rockland from Depere.
(k) Also 6 Indians.
(l) Also 5 Indians.
(m) In 1851 to Outagamie County.
(n) In 1860 and 1870 exclusive of city of Green Bay.
(o) Also 30 Indians.
(p) Also 26 Indians.
(q) In 1851 to Oconto County.

TABLE III.—STATE OF WISCONSIN—Continued.

COUNTIES.	1870					1860		1850	
	Total.	Native.	Foreign.	White.	Colored.	White.	Colored.	White.	Colored.
BROWN—Cont'd.									
Washington (a)								169	2
Wrightstown	1446	979	467	1415	b9	462	1		
BUFFALO.									
Alma	1049	525	524	1046	(c)	263			
Alma	565	297	268	565					
Belvidere	632	297	335	632		368			
Buffalo	1594	842	752	1594		799			
Buffalo City	268	151	117	268		184			
Fountain City	867	453	414	867					
Canton (d)	648	518	130	648					
Cross (e)	564	316	248	564		306			
Eagle Mills (e)						187			
Gilmanton (f)	715	580	135	715		203			
Glencoe (g)	676	417	259	676		277			
Maxville (d)	434	379	55	434		335			
Milton (e)	241	107	137	244					
Modena (f)	621	388	233	621					
Montana (g)	508	278	230	508					
Naples (d)	1009	807	202	1009		377			
Nelson (f)	1291	834	457	1291		282			
Waumanda (g)	1138	566	572	1138		467			
BURNETT.									
Grantsburg (h)	706	144	562	695	(i)				
CALUMET.									
Brillion	672	380	292	672		300			
Brothertown	1605	1070	535	1279	j9	885	(k)		
Charlestown	1259	869	381	1218	l12	900	(m)		
Chilton	1517	1019	468	1510	(n)	1099	(o)		
Chilton	363	229	134	356	(n)				
Harrison	1562	914	648	1561	(p)	813			
New Holstein	1813	906	907	1813		1126			
Rantoul	915	434	481	915		378			
Stockbridge	1978	1532	446	1697	q29	1254	(r)		
Woodville	1023	507	516	1023		424			
CHIPPEWA.									
Anson	455	268	187	432	(s)	75	(t)		
Bloomer	1559	1034	525	1559		200			
Chippewa Falls						753	(v)		
Chippewa Falls (u)	2507	1209	1298	2502	5				
1st ward	1139	615	524	1136	3				
2d ward	1068	594	474	1066	2				
Eagle Point	1667	945	722	1659	8	474	(w)		
Edson (x)	231	167	64	231					
Lafayette (x)	970	556	414	964	(y)	143	(z)		
Sigel (x)(aa)	123	76	47	123					
Wheaton	799	470	329	799		159			
CLARK.									
Eaton (bb)	316	186	130	315	(p)				
Grant (cc)	386	264	122	383	(c)				
Levis	203	168	35	203		93			
Loyal (bb) (dd)	543	476	67	543					
Lynn (cc) (ee)	108	74	34	108					
Mentor (ff)	441	369	72	441					
Pine Valley (ee) (ff)	953	782	171	952	1	488			
Weston (bb) (dd) (ee)	500	432	68	499	1	208			
COLUMBIA.									
Arlington (gg)	822	520	302	822		769			
Caledonia (hh)	1180	626	554	1176	c1	936			
Columbus	2840	1956	884	2840		2080		960	

COUNTIES.	1870					1860		1850	
	Total.	Native.	Foreign.	White.	Colored.	White.	Colored.	White.	Colored.
COLUMBIA—Cont'd.									
Columbus	1888	1286	602	1188		892		288	
Courtland (ii) (jj) (kk)	1449	872	577	1449		1218	1		
Cambria (ii)	502	267	235	502					
Randolph	61	50	11	61					
Dekorra (hh)	1397	1077	320	1397		1214		661	
Dekorra	85	74	11	85				81	
Poynette	300	226	74	300					
Fort Winnebago (hh) (ll) (mm)	709	488	221	702	7	738	9	1657	17
Fort Winnebago								1158	17
Fountain Prairie	1286	984	302	1286		1079		546	
Fall River	259	239	20	259				126	
Hampden	1000	640	360	998	2	938		489	
Kossuth (nn)								394	
Leeds (gg) (nn)	1098	620	478	1097	1	1110	1		
Lewiston (ll)	1031	606	425	1031		1039			
Lodi (gg)	1566	1285	281	1564	2	1384		317	
Lodi	725	575	150	725					
Lowville	879	650	229	879		854		323	
Marcellon	920	750	170	920		921		468	
Newport (ll)	1702	1180	522	1701	1	1020			
Kilbourn	1114	819	295	1114					
Otsego	1715	1102	613	1715		1068		412	
Doylestown	100	73	27	100					
Rio	300	220	80	300					
Pacific (pp) (qq)	247	190	57	247		297			
Portage	3945	2432	1513	3932	13	2870	9	602	1
1st ward	684	351	333	683	1	733	2		
2d ward	707	478	229	700	7	637			
3d ward	473	353	120	473		372	6		
4th ward	1117	693	424	1113	4	1128	1		
5th ward	964	557	407	963	1				
Port Hope (mm)								413	
Randolph (ii)	1157	728	429	1157		1165		616	
Scott	832	574	258	832		815		433	
Springvale	797	499	298	797		832		471	
West Point (gg)	949	794	155	947	2	743		197	
Wyocena	1281	1079	202	1280	1	1331		588	
Pardeeville	205	171	34	204	1			81	
Wyocena	270	228	42	270				101	
CRAWFORD.									
Clayton	1416	1137	279	1416		827			
Eastman	1214	779	435	1214		798			
Freeman	1279	753	526	1279		779			
Haney	489	452	37	488	1	462			
Lynxville (rr)						262			
Marietta (ss)	452	411	41	452		680			
Prairie du Chien	3661	2458	1203	3642	y13	2370	28		
Prairie du Chien	2700								
Scott	800	740	60	799	1	331			
Seneca (rr)	1233	930	303	1233		229			
Union (ss)	348	331	17	348					
Utica	1260	945	315	1260		625			
Wauzeka	923	676	247	923		677			
DANE.									
Albion	1142	924	218	1141	1	1145	7	817	
Berry	1155	556	599	1154	1	673		234	
Black Earth (tt) (uu)	966	614	352	966		701			
Blooming Grove	1011	614	397	1011		710		291	
Blue Mound (vv)	1165	586	579	1165		816	3	334	
Bristol	1274	830	444	1274		1254		467	
Burke (oo)	1127	716	411	1127		1025			
Christiana	1342	713	629	1342		1424		1054	
Cottage Grove	955	670	285	955		1303		785	
Cross Plains	1506	833	673	1506		1125		324	
Dane	1043	673	370	1043		952		322	
Doerfield	1040	525	515	1040		952		639	
Dunkirk	2179	1409	770	2165	14	1745	15	852	

(a) In 1851 to Door County.
(b) Also 22 Indians.
(c) Also 3 Indians.
(d) In 1867 Canton from Maxville and Naples.
(e) In 1870 Eagle Mills and part of Cross set off as Milton.
(f) In 1861 Modena from Gilmanton and Nelson.
(g) In 1867 Montana from Glencoe and Waumanda.
(h) In 1865 from Polk County.
(i) Also 11 Indians.
(j) Also 317 Indians.
(k) Also 354 Indians and 128 half-breeds.
(l) Also 20 Indians.
(m) Also 2 Indians and 30 half-breeds.
(n) Also 7 Indians.
(o) Also 6 Indians and 20 half-breeds.
(p) Also 1 Indian.
(q) Also 252 Indians.
(r) Also 68 Indians and 108 half-breeds.
(s) Also 23 Indians.
(t) Also 2 Indians and 3 half-breeds.
(u) In 1870 includes entire population of township of same name.
(v) Also 2 Indians and 36 half-breeds.
(w) Also 4 Indians and 67 half-breeds.
(x) In 1868 Edson from Lafayette and Sigel.
(y) Also 6 Indians.
(z) Also 3 Indians and 12 half-breeds.
(aa) In 1863 organized.
(bb) In 1869 Eaton from Loyal and Weston.
(cc) In 1867 Grant from Lynn.
(dd) In 1865 Loyal from Weston.
(ee) In 1862 Lynn from Pine Valley and Weston.
(ff) In 1866 Mentor from Pine Valley.
(gg) In 1855 Arlington from Leeds and Lodi.
(hh) In 1852 Caledonia from Dekorra and Fort Winnebago.
(ii) Of Cambria: 430 in Courtland and 72 in Randolph.
(jj) In 1853 organized.
(kk) In 1852 known as Portage Prairie.
(ll) In 1852 Lewiston and Newport from Fort Winnebago.
(mm) Since 1850 name changed from Port Hope to Fort Winnebago.
(nn) In 1852 name changed from Kossuth to Leeds.
(oo) In 1851 Burke from Windsor.
(pp) In 1854 organized.
(qq) Exclusive of city of Portage.
(rr) In 1867 Lynxville merged in Seneca.
(ss) In 1864 Union from Marietta.
(tt) In 1853 Black Earth from Roxbury.
(uu) In 1856 Mazomanie from Black Earth.
(vv) In 1855 Vermont from Blue Mound.

TABLE III.—STATE OF WISCONSIN—Continued.

COUNTIES.	1870					1860		1850	
	Total.	Native.	Foreign.	White.	Colored.	White.	Colored.	White.	Colored.
DANE—Cont'd.									
Stoughton	985	565	420	982	3			70	
Dunn	1172	696	476	1172		1055		330	
Farmersville (a)								206	
Fitchburg (b)	1152	850	302	1150	2	1177			
Greenfield (b)								598	
Madison (c)	857	601	256	843	14	852		346	
Madison	9176	6062	3114	9114	62	6579	32	1519	6
1st ward	3263	2181	1082	3253	10	2124	3		
2d ward	1691	1147	544	1673	18	1396	4		
3d ward	2420	1519	901	2406	14	1644	15		
4th ward	1802	1215	587	1782	20	1415	10		
Mazomanie (e)	1713	1162	551	1712	1	971	5		
Mazomanie	1143	726	417	1142	1	599	5		
Medina	1525	1054	471	1524	1	1068		495	
Middleton	1821	1033	788	1819	2	1439	2	320	
Middleton Station	285	177	108	284	1				
Pleasant Branch	173	85	88	172	1	126			
Montrose	1155	816	339	1153	2	1020		370	2
Bellville	132	102	30	132		164			
Oregon	1498	1277	221	1497	1	1259		629	9
Perry	1051	503	548	1051		837		121	
Pheasant Springs	1065	547	518	1064	1	1135		732	
Primrose	1015	543	472	1015		889		334	
Roxbury (d)	1207	734	473	1207		1234		274	
Rutland	1139	928	211	1139		1177	4	750	9
Springdale	1138	664	474	1138		943		344	
Springfield	1439	779	660	1439		1207		295	
Sun Prairie	1610	1235	375	1610		1159		506	
Sun Prairie	626	498	128	626					
Vermont (f)	1244	500	744	1244		925			
Verona	1125	777	348	1124	1	1217	4	364	
Vienna	1176	678	498	1176		748		253	
Westport	1589	827	762	1588	1	1095		2[illegible]2	
Windsor (g)	1256	727	529	1255	1	1021		884	
York	1068	800	268	1067	1	1028		622	
DODGE.									
Ashippun	1623	970	653	1623		1634		1017	
Beaver Dam (h)	1461	1019	442	1456	(i)	1418	(j)	1499	
Beaver Dam	3265	2378	887	3259	6	2764	(k)		
1st ward	537	292	245	537		378			
2d ward	836	566	270	832	4	712			
3d ward	993	830	163	992	1	885	(k)		
4th ward	899	690	209	898	1	789			
Burnett	981	688	293	981		1034		715	
Calamus	1140	696	444	1140		938		413	
Chester	1876	1438	438	1846	l18	1796	m3	829	
Waupun, part of (n)	1011	777	234	990	i16	858	m3		
Clyman	1426	856	570	1426		1461		735	
Elba	1496	988	508	1496		1640		727	
Emmett (o)	1375	702	673	1375		1267		1247	
Fairfield (p)								1143	
Fox Lake (r)	1916	1354	562	1878	38	2639	4		
Fox Lake	1086	838	248	1053	33	1178			
Herman	1935	984	951	1935		2008		918	
Hubbard	3008	1697	1311	3008		2801	9	873	1
Hustisford	1696	821	875	1696		1519		635	
Lebanon	1621	877	744	1621		1673		1030	
Leroy	1576	1045	531	1566	10	1107		397	
Lomira	1905	1005	900	1905		1781		653	
Lowell	2415	1482	933	2415		2033	1	834	
Oak Grove (p)	2105	1631	474	2104	1	2022	1		
Juneau	300	237	63	300					
Oak Grove	80	65	15	80					
Portland	1286	788	498	1286		1313		513	
Rubicon	1995	1302	693	1995		1675		827	
Shields	1119	633	486	1119		1110		590	
Theresa	2248	1083	1165	2248		2422	t1	764	
Trenton	1735	1174	561	1733	2	1893	(u)	997	
Watertown, part of (v)	2186	980	1206	2186					
5th ward	809	374	435	809					
6th ward	1377	606	771	1377					
Waushara (r)								856	
DODGE—Cont'd.									
Westford (r)	1341	876	465	1340	1	628			
Williamstown	2305	1241	1064	2304	1	2199		914	
DOOR.									
Bailey's Harbor (w) (bb)	297	191	106	297					
Brussells (x) (y)	406	161	245	406		953			
Chamber's Island (z)						46			
Clay Banks	319	221	98	319		56			
Egg Harbor (aa) (bb)	165	114	51	165					
Forestville	351	190	161	351		85			
Gardner (x)	403	193	210	403					
Gibraltar (w) (z) (aa)	466	288	178	466		439			
Jacksonport (bb)	139	92	47	139					
Liberty Grove	333	126	207	333		120			
Nasawaupee	346	190	156	346		196			
Sevastopol	326	204	122	326		199			
Sturgeon Bay	690	454	236	690		222			
Union (y)	294	124	170	294					
Washington (qq)	384	258	126	384		631	1		
DOUGLAS.									
Nemadjo						6			
Pokegama						272			
Superior	1122	712	410	1111	m7	530	4		
DUNN.									
Colfax (cc)	233	124	109	233					
Dunn (dd)	990	679	311	990		447			
Eau Galle (dd)	978	688	290	978		348	14		
Elk Mound (ee)	433	166	267	433					
Grant (ff)	588	315	273	588					
Lucas (gg)	317	277	40	317					
Menomonee (dd) (gg) (hh) (ii) (jj)	2210	1210	1000	2210		951	4		
New Haven (hh)	554	474	80	552	k1				
Peru	242	185	57	242		140			
Red Cedar (cc) (ff) (ii) (kk)	648	375	273	648					
Rock Creek	267	212	55	267		147			
Sheridan (jj)	117	70	47	117					
Sherman (jj)	305	277	28	305					
Spring Brook (ee) (ii)	1061	801	260	1061		653			
Tainter (kk)	206	144	62	206					
Weston (dd)	339	271	68	338	1				
EAU CLAIRE.									
Bridge Creek (ll)	1538	1273	265	1538		480			
Augusta	761	615	146	761					
Brunswick	575	401	174	574	1	288			
Eau Claire (ll) (mm) (nn) (oo)						1052	9		
Eau Claire (oo)	1476	1040	436	1453	23	627	9		
Half-Moon (pp)						907			
Lincoln (mm)	911	539	372	911					
North Eau Claire	1127	517	610	1127		308			
North Eau Claire	965	408	557	965					
Oak Grove (pp)	895	659	236	895					
Oak Grove	376	296	80	376					
Otter Creek (ll)	920	684	236	920					
Pleasant Valley	348	258	90	348		118			
Washington (nn)	527	384	143	527					
West Eau Claire (pp)	2452	1639	813	2450	2				
Eau Claire City	2293	1529	764	2291	2				
FOND DU LAC.									
Alto	1448	770	678	1448		1266		608	
Ashford	1799	1156	643	1799		1721		628	
Auburn	1626	1016	610	1626		1180		248	
Byron	1441	1104	337	1441		1366		835	
Calumet (s)	1460	865	595	1460		1451	3	1764	
Ceresco (q)								356	

(a) In 1851 to Black Earth.
(b) In 1853 name changed from Greenfield to Fitchburg.
(c) Exclusive of city of Madison.
(d) In 1853 part of Roxbury to Black Earth.
(e) In 1856 Mazomanie from Black Earth.
(f) In 1855 Vermont from Blue Mound.
(g) In 1851 Burke from Windsor.
(h) In 1860 and 1870 exclusive of city of Beaver Dam.
(i) Also 5 Indians.
(j) Also 7 Indians.
(k) Also 1 Indian.
(l) Also 12 Indians.
(m) Also 4 Indians.
(n) See note (m,) Fond du Lac County. Total, 1935: Native, 1440; foreign, 495; white, 1914; colored, 21.
(o) In 1870 exclusive of 5th and 6th wards of Watertown.
(p) In 1852 name changed from Fairfield to Oak Grove.
(q) In 1850 name changed from Ceresco to Ripon.
(r) In 1852 Waushara to Fox Lake and Westford.
(s) In 1855 Marshfield from Calumet and Forest.
(t) Also 10 Indians.
(u) Also 2 Indians.
(v) See page 291, note (a,) Jefferson County.
(w) In 1861 Bailey's Harbor from Gibraltar.
(x) In 1862 Gardner from Brussells.
(y) In 1865 Union from Brussells.
(z) In 1869 Chamber's Island merged in Gibraltar.
(aa) In 1861 Egg Harbor from Gibraltar.
(bb) In 1868 Jacksonport from Bailey's Harbor and Egg Harbor.
(cc) In 1869 Colfax from Red Cedar.
(dd) In 1865 Weston from Dunn, Eau Galle, and Menomonee.
(ee) In 1866 Elk Mound from Spring Brook.
(ff) In 1867 Grant from Red Cedar.
(gg) In 1866 Lucas from Menomonee.
(hh) In 1867 New Haven from Menomonee.
(ii) In 1861 Red Cedar from Menomonee and Spring Brook.
(jj) In 1868 Sheridan and Sherman from Menomonee.
(kk) In 1869 Tainter from Red Cedar.
(ll) In 1867 Otter Creek from Bridge Creek and Eau Claire.
(mm) In 1861 Lincoln from Eau Claire.
(nn) In 1868 Washington from Eau Claire.
(oo) In 1870 the village of Eau Claire comprises the township of Eau Claire.
(pp) Since 1860 Half-Moon to Oak Grove and West Eau Claire.
(qq) In 1851 from Brown County.

TABLE III.—STATE OF WISCONSIN—Continued.

COUNTIES.	1870					1860		1850	
	Total.	Native.	Foreign.	White.	Colored.	White.	Colored.	White.	Colored.
FOND DU LAC—Cont'd.									
Eden (a)	1448	1052	396	1448	.....	1271	.....	840	.....
Eldorado	1674	987	687	1666	8	1180	.....	504	.....
Empire (b)	1055	686	369	1047	c7	805	.....	.....	.....
Fond du Lac (d)	1266	914	352	1258	c7	1221	.....	2011	3
Fond du Lac	12764	8735	4029	12583	e179	5431	v19	.....	.....
1st ward	3027	2154	873	2945	82	1334	(c)	.....	.....
2d ward	1976	1355	621	1967	9	1012	f12	.....	.....
3d ward	3134	2280	854	3057	77	1026	g6	.....	.....
4th ward	3016	1850	1166	3008	e6	1451	.....	.....	.....
5th ward	1611	1096	515	1606	5	598	1	.....	.....
Forest (h)	1417	870	547	1417	.....	1231	.....	1256	.....
Friendship	1101	662	439	1101	.....	637	.....	412	.....
Lamartine	1367	1102	265	1367	.....	1151	.....	588	.....
Marshfield (h)	1593	900	693	1593	.....	1403	.....	.....	.....
Metomen	1898	1315	583	1898	.....	1611	.....	720	.....
Oakfield	1361	1118	243	1360	1	1146	.....	769	.....
Osceola (a)	1209	858	351	1209	.....	881	.....	.....	.....
Ripon (i)	4119	2919	1200	4116	3	3080	15	.....	.....
Ripon	2976	2211	765	2973	3	2010	15	.....	.....
1st ward	1688	1250	438	1688	.....	1064	6	.....	.....
2d ward	1288	961	327	1285	3	946	9	.....	.....
Rosendale	1298	904	394	1284	k2	1176	.....	714	.....
Springvale	1246	952	294	1244	2	1296	.....	588	.....
Taycheedah (b)	1522	961	561	1521	(c)	1483	11	786	.....
Waupun	2161	1631	530	2161	.....	2108	11	880	.....
Waupun, part of (m)	924	663	261	924	.....	860	11	.....	.....
GRANT.									
Beetown	1624	1366	258	1589	35	1466	15	.....	.....
Beetown	505	421	84	505	.....	.....	.....	.....	.....
Bloomington (n)	1245	1071	174	1241	4	.....	.....	.....	.....
Bloomington	365	324	41	362	3	.....	.....	.....	.....
Blue River	660	277	383	660	.....	444	.....	.....	.....
Boscobel	1650	1367	283	1640	10	665	.....	.....	.....
Boscobel	1509	1246	263	1499	10	.....	.....	.....	.....
Cassville	1318	922	396	1318	.....	860	.....	.....	.....
Cassville	551	411	140	551	.....	.....	.....	.....	.....
Clifton	1076	792	284	1076	.....	961	.....	.....	.....
Ellenboro	803	676	127	803	.....	801	.....	.....	.....
Fennimore	1794	1471	323	1794	.....	1392	.....	325	.....
Glen Haven	1177	844	333	1177	.....	923	.....	.....	.....
Glen Haven	163	119	44	163	.....	.....	.....	.....	.....
Harrison	1045	872	173	1045	.....	963	.....	763	1
Hazel Green	2161	1355	806	2161	.....	2543	.....	1840	.....
Hazel Green	723	434	289	723	.....	.....	.....	.....	.....
Hickory Grove	907	594	313	907	.....	590	.....	.....	.....
Highland	.....	.....	.....	.....	.....	.....	.....	597	.....
Jamestown	1114	734	380	1113	1	1403	.....	665	1
Lancaster	2716	2167	549	2695	21	1960	6	.....	.....
Liberty	907	615	292	906	1	644	.....	.....	.....
Lima	1085	932	153	1085	.....	872	.....	580	.....
Little Grant	813	611	202	813	.....	592	.....	.....	.....
Marion	675	547	128	675	.....	508	.....	.....	.....
Millville (p)	223	192	31	223	.....	1097	.....	.....	.....
Mount Hope (p)	758	636	122	758	.....	.....	.....	.....	.....
Muscoda	911	584	327	911	.....	668	.....	.....	.....
Paris	907	611	296	907	.....	682	.....	390	1
Patch Grove	829	700	129	810	19	867	.....	.....	.....
Patch Grove	177	158	19	158	19	.....	.....	.....	.....
Platteville	3683	2628	1055	3677	6	2858	7	2170	1
Platteville	2537	1811	726	2531	6	.....	.....	.....	.....
Potosi	2686	1868	818	2686	.....	2725	6	.....	.....
Smelser	1291	991	300	1291	.....	1115	.....	729	.....
Tafton (n)	.....	.....	.....	.....	.....	996	.....	.....	.....
Waterloo	931	736	195	950	1	565	1	.....	.....
Watterstown	580	445	135	580	.....	723	.....	.....	.....
Wingville	1031	797	234	1031	.....	670	.....	1044	.....
Woodman (p)	559	452	107	559	.....	.....	.....	.....	.....
Wyalusing	800	692	108	800	.....	601	.....	.....	.....
GREEN.									
Adams	1007	637	370	1007	.....	840	.....	275	.....
Albany	1374	1077	297	1374	.....	1385	.....	546	.....
Brooklyn	1111	889	222	1111	.....	1061	.....	531	.....
Cadiz	1401	1264	137	1401	.....	920	.....	459	.....
Clarno	1637	1335	302	1637	.....	1372	.....	715	.....
Decatur	2459	2095	364	2456	3	1618	.....	558	.....
Brodhead	1548	1328	220	1548	.....	.....	.....	.....	.....
Exeter	949	767	182	949	.....	1040	.....	450	.....
Jefferson	1673	1415	258	1673	.....	1466	.....	692	.....
Jordan	1083	819	264	1083	.....	869	.....	391	.....
Monroe	4536	3638	898	4518	18	3110	.....	1146	.....
Monroe	3408	2709	699	3390	18	939	.....	.....	.....

(a) In 1851 Osceola from Eden.
(b) In 1850 Empire from Taycheedah.
(c) Also 1 Indian.
(d) In 1860 and 1870 exclusive of city of Fond du Lac.
(e) Also 2 Indians.
(f) Also 3 Indians.
(g) Also 5 Indians.
(h) In 1855 Marshfield from Calumet and Forest.
(i) In 1850 name changed from Ceresco to Ripon.
(j) Since 1870 Dexter from Wood County to Albion.
(k) Also 12 Indians.

COUNTIES.	1870					1860		1850	
	Total.	Native.	Foreign.	White.	Colored.	White.	Colored.	White.	Colored.
GREEN—Cont'd.									
Mount Pleasant	1164	953	211	1163	1	1240	.....	579	.....
New Glarus	958	491	467	958	.....	960	.....	311	.....
Spring Grove	1236	1078	158	1236	.....	1053	.....	703	.....
Sylvester	1034	819	215	1032	2	1132	.....	712	.....
Washington	901	611	290	901	.....	838	.....	307	.....
York	1088	644	444	1088	.....	904	.....	191	.....
GREEN LAKE.									
Berlin (q) (u)	3800	2989	811	3797	3	2470	.....	.....	.....
Berlin	2777	2106	671	2775	2	1449	.....	.....	.....
1st ward	1192	909	283	1190	2	.....	.....	.....	.....
2d ward	651	485	166	651	.....	.....	.....	.....	.....
3d ward	934	712	222	934	.....	.....	.....	.....	.....
Brooklyn (u)	1339	981	358	1334	5	959	3	.....	.....
Dayton (s)	.....	.....	.....	.....	.....	703	.....	.....	.....
Forsyth (q)	.....	.....	.....	.....	.....	822	1	.....	.....
Green Lake (s) (u)	1102	780	322	1092	f7	1226	16	.....	.....
Kingston (u)	807	605	202	806	1	811	2	.....	.....
Mackford (u)	1251	942	309	1251	.....	1596	2	.....	.....
Manchester	1140	645	495	1140	.....	1048	.....	.....	.....
Marquette (s)	928	588	340	928	.....	474	2	.....	.....
Princeton (s)	1709	969	740	1709	.....	1484	5	.....	.....
Princeton	705	483	222	705	.....	.....	.....	.....	.....
Seneca	414	232	182	414	.....	409	.....	.....	.....
St. Marie	705	367	338	705	.....	630	.....	.....	.....
IOWA.									
Arena	2131	1348	783	2130	1	1295	.....	402	.....
Clyde	1124	801	323	1120	4	609	1	138	.....
Avoca	418	325	93	418	.....	.....	.....	.....	.....
Dodgeville	3708	2161	1547	3707	1	3403	.....	2117	.....
Dodgeville	1407	827	580	1406	1	1222	.....	.....	.....
Highland	3016	1848	1168	3016	.....	2409	.....	1184	.....
Highland	482	267	215	482	.....	.....	.....	.....	.....
Linden	2054	1339	715	2047	7	1640	.....	951	.....
Mifflin	1490	1081	409	1484	6	1220	.....	640	.....
Mineral Point	4825	3056	1769	4800	25	3565	21	2557	27
Mineral Point	3275	2021	1254	3257	18	2386	3	.....	.....
1st ward	1686	1105	581	1676	10	.....	.....	.....	.....
2d ward	1589	916	673	1581	8	.....	.....	.....	.....
Moscow (t)	955	502	453	955	.....	.....	.....	.....	.....
Pulaski	1082	714	368	1082	.....	1000	.....	180	1
Ridgeway	2489	1379	1110	2488	1	1983	.....	704	.....
Waldwick (t)	935	586	349	935	.....	1198	.....	418	.....
Wyoming	735	551	184	735	.....	622	1	205	1
JACKSON.									
Albion (j)	1991	1536	455	1990	1	1241	4	.....	.....
Black River Falls	1101	859	242	1101	.....	566	4	.....	.....
Alma (l)	731	630	101	731	.....	699	.....	.....	.....
Garden Valley (l)	678	568	110	678	.....	.....	.....	.....	.....
Hixton	899	661	238	899	.....	397	.....	.....	.....
Irving	828	631	197	828	.....	439	.....	.....	.....
Manchester	421	338	83	421	.....	259	.....	.....	.....
Melrose	929	676	253	929	.....	671	.....	.....	.....
Northfield	499	295	204	499	.....	81	.....	.....	.....
Springfield	711	429	282	711	.....	379	.....	.....	.....
JEFFERSON.									
Aztalan	1261	810	451	1258	3	998	.....	597	.....
Cold Spring	740	578	162	734	6	726	.....	568	.....
Concord	1627	992	635	1624	3	1442	.....	725	.....
Farmington	2416	1402	1014	2405	11	2010	.....	736	.....
Hebron	1372	1047	325	1367	5	1068	.....	640	.....
Ixonia	1777	927	850	1777	.....	1809	.....	1109	.....
Jefferson	4408	2875	1533	4406	c1	3374	1	1610	.....
Jefferson	2176	1411	765	2175	1	1368	1	550	.....
Koshkonong (o)	3202	2544	658	3195	f4	2022	1	1476	1
Fort Atkinson	2010	1604	406	2006	f1	.....	.....	333	1
Lake Mills	1509	1055	454	1485	24	1529	.....	882	.....
Lake Mills	590	473	117	573	17	.....	.....	.....	.....
Milford	1608	977	631	1604	4	1980	1	727	.....
Oakland	1071	746	325	1069	2	1195	.....	800	.....
Palmyra	1621	1234	387	1619	2	1579	.....	982	.....
Palmyra	703	601	102	702	1	.....	.....	.....	.....
Sullivan	1556	1021	535	1556	.....	1602	.....	872	.....
Sumner (o)	468	289	179	468	.....	477	.....	.....	.....
Waterloo	1818	1117	701	1818	.....	1565	.....	807	.....
Waterloo	727	494	233	727	.....	.....	.....	.....	.....
Watertown (r)	2222	1147	1075	2222	.....	1755	2	1327	.....

(l) In 1868 Garden Valley from Alma.
(m) See note (n,) Dodge County.
(n) In 1860 name changed from Tafton to Bloomington.
(o) In 1868 Sumner from Koshkonong.
(p) In 1865 Mount Hope and Woodman from Millville.
(q) In 1860 Forsyth merged in Berlin.
(r) In 1870 exclusive of part, and in 1860 and 1850 of whole, of city of Watertown.
(s) In 1867 Dayton merged in Green Lake, Marquette, and Princeton.
(t) In 1860 Moscow from Waldwick.
(u) In 1858 from Marquette County.
(v) Also 10 Indians.

TABLE III.—STATE OF WISCONSIN—Continued.

COUNTIES.	1870					1860		1850	
	Total.	Native.	Foreign.	White.	Colored.	White.	Colored.	White.	Colored.
JEFFERSON—Cont'd.									
Watertown, part of (a)	5364	2986	2378	5363	1	5302	.....	1450	1
1st ward	1583	916	667	1583	.....	984	.....	.....	.....
2d ward	1479	704	775	1479	.....	1079	.....	.....	.....
3d ward	935	585	350	935	.....	609	.....	.....	.....
4th ward	515	325	190	514	1	406	.....	.....	.....
5th ward (c)	.....	.....	.....	.....	.....	627	.....	.....	.....
6th ward (c)	.....	.....	.....	.....	.....	1043	.....	.....	.....
7th ward	852	456	396	852	.....	554	.....	.....	.....
JUNEAU.									
Armenia	254	203	51	254	.....	261	.....	.....	.....
Clearfield	203	126	77	203	.....	215	.....	.....	.....
Fountain	599	394	205	599	.....	345	.....	.....	.....
Germantown	593	448	145	593	.....	680	.....	.....	.....
Kildare	585	395	190	585	.....	552	.....	.....	.....
Lemonweir	1947	1546	401	1946	1	836	.....	.....	.....
Mauston	952	767	185	951	1	.....	.....	.....	.....
Lindina	1065	860	205	1064	1	1385	.....	.....	.....
Lisbon	1670	1285	385	1669	1	986	1	.....	.....
New Lisbon	1221	927	294	1220	1	.....	.....	.....	.....
Lyndon	479	355	124	475	4	448	.....	.....	.....
Marion	284	194	90	284	.....	282	.....	.....	.....
Necedah	1186	856	330	1177	(d)	592	.....	.....	.....
Necedah	944	662	282	944	.....	.....	.....	.....	.....
Orange	235	196	39	235	.....	233	.....	.....	.....
Plymouth	795	598	197	795	.....	517	.....	.....	.....
Seven-Mile Creek	825	565	260	825	.....	578	.....	.....	.....
Summit	722	615	107	722	.....	382	.....	.....	.....
Wonewoc	930	725	205	930	.....	477	.....	.....	.....
KENOSHA.									
Brighton	1185	703	482	1185	.....	1238	.....	880	.....
Bristol	1140	947	193	1140	.....	1386	6	1125	.....
Kenosha	4309	2995	1314	4300	9	3968	22	3437	18
1st ward	1560	1092	468	1551	9	1543	22	.....	.....
2d ward	1003	558	445	1003	.....	690	.....	.....	.....
3d ward	944	744	200	944	.....	908	.....	.....	.....
4th ward	802	601	201	802	.....	827	.....	.....	.....
Paris	1015	620	395	1014	1	1374	.....	956	.....
Pike (e)	.....	.....	.....	.....	.....	.....	.....	680	.....
Pleasant Prairie (g)	1377	920	457	1359	18	1400	.....	959	.....
Randall (h)	533	410	123	533	.....	662	.....	.....	.....
Salem	1386	1022	364	1384	2	1472	.....	1123	.....
Somers (b) (e) (g)	1359	933	426	1359	.....	1277	.....	.....	.....
Southport (g)	.....	.....	.....	.....	.....	.....	.....	363	.....
Wheatland (h)	843	516	327	843	.....	1095	.....	1193	.....
KEWAUNEE.									
Ahnepee	1544	833	711	1544	.....	1152	.....	.....	.....
Carlton	1185	539	646	1185	.....	731	.....	.....	.....
Casco	794	372	422	794	.....	941	.....	.....	.....
Coryville (i)	.....	.....	.....	.....	.....	240	.....	.....	.....
Franklin	1280	496	784	1280	.....	573	.....	.....	.....
Kewaunee (i)	1681	776	905	1681	.....	799	.....	.....	.....
Lincoln (j)	680	308	372	680	.....	.....	.....	.....	.....
Montpelier (i)	877	329	548	877	.....	160	.....	.....	.....
Pierce (i)	1130	532	598	1130	.....	260	.....	.....	.....
Red River	957	457	500	956	(k)	674	.....	.....	.....
LA CROSSE.									
Bangor	1151	675	476	1151	.....	787	.....	.....	.....
Barre (l) (mm)	1392	845	547	1391	1	1099	.....	.....	.....
Buchanan (m)	.....	.....	.....	.....	.....	546	.....	.....	.....
Burns	943	727	216	943	.....	505	.....	.....	.....
Campbell (o)	2084	1242	842	2083	1	918	.....	.....	.....
North La Crosse	1494	928	566	1493	1	.....	.....	.....	.....
Farmington (p)	1522	1011	511	1520	2	908	.....	.....	.....
Greenfield (l)	676	291	385	676	.....	701	.....	.....	.....
Holland (p)	819	436	383	819	.....	615	.....	.....	.....
Jackson (p)	.....	.....	.....	.....	.....	787	1	.....	.....
La Crosse	7785	4336	3449	7684	101	3824	36	.....	.....
1st ward	2290	1339	951	2201	89	988	11	.....	.....
2d ward	1462	632	830	1455	7	1092	16	.....	.....
3d ward	2736	1467	1269	2731	5	1099	9	.....	.....
4th ward	1297	898	399	1297	.....	645	.....	.....	.....

COUNTIES.	1870					1860		1850	
	Total.	Native.	Foreign.	White.	Colored.	White.	Colored.	White.	Colored.
LA CROSSE—Cont'd.									
Neshonoc (mm)	869	529	340	869	.....	619	.....	.....	.....
Onalaska (p)	1532	936	596	1532	.....	840	.....	.....	.....
Shelby (l)	654	319	335	654	.....	.....	.....	.....	.....
Washington (m)	870	348	522	870	.....	.....	.....	.....	.....
LA FAYETTE.									
Argyle	1634	1026	608	1634	.....	1097	.....	421	.....
Blanchard	455	270	185	455	.....	.....	.....	.....	.....
Belmont	1303	890	413	1301	2	733	2	318	7
Benton	1723	1070	653	1721	2	2091	.....	2227	.....
Center (q) (r)	.....	.....	.....	.....	.....	1909	4	601	.....
Darlington (r)	2773	2203	570	2770	3	.....	.....	.....	.....
Elk Grove	1377	904	473	1377	.....	1316	.....	624	.....
Fayette	1193	916	277	1192	1	985	.....	753	.....
Gratiot	1718	1362	356	1716	2	1006	.....	504	.....
Kendall	1131	774	357	1131	.....	1131	.....	333	.....
Monticello	480	371	109	479	1	459	.....	198	.....
New Diggings	1794	1112	682	1794	.....	1688	1	1741	1
Seymour (q)	419	228	191	419	.....	.....	.....	.....	.....
Shullsburg	2702	1763	939	2701	1	2478	13	1674	4
Wayne	1056	929	127	1056	.....	673	.....	336	.....
White Oak Springs	540	387	153	540	.....	513	.....	451	2
Willow Springs	1117	781	336	1117	.....	836	2	615	.....
Wiota	1699	1219	480	1698	1	1193	4	721	.....
MANITOWOC.									
Buchanan (t)	.....	.....	.....	.....	.....	1130	.....	.....	.....
Cato (v)	1675	947	728	1675	.....	1242	.....	.....	.....
Centerville	1650	841	809	1650	.....	1131	.....	215	.....
Cooperstown	1563	748	815	1563	.....	1222	.....	91	.....
Eaton (w)	1468	657	811	1463	(x)	802	.....	.....	.....
Franklin (v) (y)	1597	783	814	1597	.....	774	.....	.....	.....
Gibson (z)	1638	760	878	1638	.....	904	.....	.....	.....
Kossuth (aa)	2186	1050	1136	2186	.....	1708	.....	.....	.....
Liberty (t)	1430	711	719	1430	.....	.....	.....	.....	.....
Manitowoc (bb)	1016	594	422	1016	.....	611	.....	756	.....
Manitowoc	5168	2591	2577	5161	cc5	3055	4	.....	.....
1st ward	1533	776	757	1529	k3	1046	.....	.....	.....
2d ward	954	613	341	954	.....	1109	4	.....	.....
3d ward	1541	635	906	1541	.....	900	.....	.....	.....
4th ward	1140	567	573	1137	k2	.....	.....	.....	.....
Manitowoc Rapids (dd)	1860	1003	857	1860	.....	1392	.....	969	.....
Maple Grove (y) (dd) (ee)	1147	591	556	1147	.....	656	.....	.....	.....
Meeme	1579	856	723	1576	3	1114	.....	199	.....
Mishicott (z) (ff)	1551	782	769	1551	.....	1258	.....	.....	.....
Newton (w)	1992	1019	973	1992	.....	1390	.....	545	.....
Rockland (ee)	889	398	491	889	.....	584	.....	.....	.....
Rowley (gg)	.....	.....	.....	.....	.....	280	.....	.....	.....
Schleswig (hh)	1718	870	848	1718	.....	699	.....	.....	.....
Two Creeks (gg)	472	214	258	472	.....	.....	.....	.....	.....
Two Rivers (aa) (ff)	2765	1453	1312	2765	.....	2460	.....	927	.....
Two Rivers	1365	761	604	1365	.....	1337	.....	.....	.....
1st ward	843	497	346	843	.....	667	.....	.....	.....
2d ward	522	264	258	522	.....	670	.....	.....	.....
MARATHON.									
Bergen (ii)	80	68	18	84	(cc)	.....	.....	.....	.....
Berlin (jj)	879	334	545	879	.....	554	.....	.....	.....
Jenny	215	167	48	209	(kk)	168	(kk)	.....	.....
Knowlton (ii)	166	119	47	166	.....	115	.....	.....	.....
Maine (jj)	694	306	388	691	(ll)	.....	.....	.....	.....
Marathon (f)	344	221	123	344	.....	174	.....	.....	.....
Mosinee	334	238	96	331	(ll)	331	(n)	.....	.....
Stettin	712	269	443	712	.....	240	.....	.....	.....
Texas	284	177	107	284	.....	161	.....	.....	.....
Wausau	1797	983	814	1796	(k)	896	(k)	.....	.....
Wausau	1349	755	594	1349	.....	543	.....	.....	.....
Wien (f)	109	44	65	109	.....	.....	.....	.....	.....
Weston	265	213	52	265	.....	214	(s)	.....	.....
MARQUETTE.									
Albany (u)	.....	.....	.....	.....	.....	.....	.....	494	.....
Berlin (u)	.....	.....	.....	.....	.....	.....	.....	1061	.....

(a) See note (v,) Dodge County. Total, 7,550: Native, 3,967; foreign, 3,583; white, 7,549; colored, 1.
(b) Exclusive of city of Kenosha.
(c) For 5th and 6th wards of the city of Watertown see Dodge County.
(d) Also 9 Indians.
(e) In 1851 name changed from Pike to Somers.
(f) In 1867 Wien from Marathon.
(g) In 1853 Southport merged in Pleasant Prairie and Somers.
(h) In 1860 Randall from Wheatland.
(i) In 1866 Coryville merged in Kewaunee, Montpelier, and Pierce.
(j) In 1863 organized.
(k) Also 1 Indian.
(l) In 1867 Shelby from Barre and Greenfield.
(m) In 1862 name changed from Buchanan to Washington.
(n) Also 29 Indians.
(o) Exclusive of city of La Crosse.
(p) In 1867 Jackson merged in Farmington, Holland, and Onalaska.
(q) In 1868 Seymour from Center.
(r) In 1869 name changed from Center to Darlington.
(s) Also 4 Indians.
(t) In 1861 name changed from Buchanan to Liberty.
(u) In 1858 to Green Lake County.
(v) In 1858 Cato from Franklin.
(w) In 1851 Eaton from Newton.
(x) Also 5 Indians.
(y) In 1855 Franklin from Maple Grove.
(z) In 1858 Gibson from Mishicott.
(aa) In 1858 Kossuth from Manitowoc Rapids.
(bb) In 1860 and 1870 exclusive of the city of Manitowoc.
(cc) Also 2 Indians.
(dd) In 1850 Maple Grove from Manitowoc Rapids.
(ee) In 1857 Rockland from Maple Grove.
(ff) In 1852 Mishicott from Two Rivers.
(gg) In 1861 name changed from Rowley to Two Creeks.
(hh) Formerly Abel.
(ii) In 1870 Bergen from Knowlton.
(jj) In 1866 Maine from Berlin.
(kk) Also 6 Indians.
(ll) Also 3 Indians.
(mm) In 1867 Barre and Neshonoc united to form Hamilton, which should appear in the above table.

TABLE III.—STATE OF WISCONSIN—Continued.

COUNTIES.	1870					1860		1850	
	Total.	Native.	Foreign.	White.	Colored.	White.	Colored.	White.	Colored.
MARQUETTE—Cont'd.									
Brooklyn (a)								505	
Buffalo	812	594	218	811	1	817		565	
Crystal Lake	550	234	316	550		586			
Douglas	610	470	146	615	(b)	659			
Green Lake (a)								723	2
Harris	498	339	159	498		493			
Indian Lands								2860	4
Kingston (a)								535	1
Mackford (a)								520	
Mecan	712	223	489	712		711			
Middletown								359	
Montello	834	556	278	834		767			
Moundville	408	275	133	407	1	406			
Neshkoro	436	236	200	436		498			
Newton	609	324	285	609		596			
Oxford	608	527	81	608		625			
Packwaukee	612	496	116	612		627			
Pleasant Valley (a)								766	
Shields	566	303	263	566		642			
Springfield	261	180	81	261		310			
Westfield	534	371	163	534		496			
MILWAUKEE.									
Franklin	2090	1225	865	2090		1773		1166	10
Granville	2401	1363	1038	2396	(c)	2663		1713	
Greenfield	2281	1192	1089	2281		2490	1	1994	1
Lake (d)	2974	1573	1401	2974		2133		1474	
Milwaukee (d)	3096	1479	1617	3096		2575		1349	2
Milwaukee	71440	37667	33773	71263	b176	45140	106	19963	98
1st ward	7994	4379	3615	7988	b5	5374	5	5966	51
2d ward	8360	3991	4369	8354	6	5000	13	4866	7
3d ward	6157	3568	2589	6146	11	5053	9	4129	14
4th ward	7636	5095	2541	7508	128	4971	41	2427	24
5th ward	8725	4656	4069	8722	[illegible]	4836	2	2575	2
6th ward	7374	3459	3915	7374		4100	2		
7th ward	7032	4526	2506	7010	22	6162	29		
8th ward	6625	2940	3685	6624	1	3055			
9th ward	11537	5053	6484	11537		6589	5		
Oak Creek	1959	1162	797	1958	1	2222		1259	
Wauwatosa (d)	3689	2036	1653	3681	8	3415		2048	
MONROE.									
Adrian	603	431	172	602	1	339	1		
Angelo	461	396	65	455	6	447			
Clifton	501	300	201	501		202			
Eaton	392	334	58	391	(b)	116			
Glendale	679	578	101	679		327			
Greenfield (e)	519	407	112	517	2	611			
Jefferson	764	446	318	764		339			
Lafayette	492	392	100	491	(b)	342			
Leon	1241	903	338	1241		799			
Leroy (f)						246			
Lincoln (e)	1137	998	139	1137					
Little Falls	621	500	121	621		397			
Oakdale (f)	619	438	181	605	14				
Portland	630	291	339	630		227			
Ridgeville	829	502	327	829		489			
Sheldon	615	446	169	615		343			
Sparta	3461	2894	567	3451	10	1897	2		
Sparta	2314	1924	390	2305	9	1284			
Tomah	1666	1271	395	1666		641			
Tomah	837	706	131	837					
Wellington	502	401	101	502		245			
Wilton	818	584	234	818		400			
OCONTO.									
Gillett (g)	268	198	70	266	(h)				
Little Suamico	542	287	255	542		163			
Marinette	1334	612	722	1315	i3	467	j3		
Oconto	3278	1814	1464	3264	k1	1370	j1		
Oconto	2655	1431	1224	2654	1	884	h1		
East ward	747	389	358	746	1	454	1		
South ward	896	510	386	896					
West ward	1012	532	480	1012		430	(h)		
Pensaukee	777	546	231	777		364			
Peshtigo	1749	930	819	1731	l3	562	2		
Stiles (g)	373	204	169	359	(m)	611	21		

(a) In 1858 to Green Lake County.
(b) Also 1 Indian.
(c) Also 5 Indians.
(d) Exclusive of part of city of Milwaukee.
(e) In 1860 Lincoln from Greenfield.
(f) In 1860 name changed from Leroy to Oakdale.
(g) In 1866 Gillett from Stiles.
(h) Also 2 Indians.
(i) Also 16 Indians.
(j) Also 4 Indians.
(k) Also 13 Indians.
(l) Also 15 Indians.
(m) Also 14 Indians.
(n) Also 6 Indians.
(o) In 1862 Black Creek from Center.
(p) In 1854 Bovina from Ellington.
(q) In 1869 Maine from Bovina.
(r) Also 21 Indians.
(s) In 1852 Dale from Greenville.
(t) In 1861 Deer Creek from Maple Creek.

COUNTIES.	1870					1860		1850	
	Total.	Native.	Foreign.	White.	Colored.	White.	Colored.	White.	Colored.
OUTAGAMIE.									
Appleton	4518	2990	1528	4496	n16	2331	n8		
1st ward	788	631	157	782	c1	726	(h)		
2d ward	1980	1306	674	1973	7	1665	(j)		
3d ward	1219	718	501	1211	8	540			
4th ward	531	335	196	530	(b)				
Black Creek (o)	528	349	179	528					
Bovina (p) (q)	437	345	92	411	r5	214			
Buchanan	823	437	386	823		334			
Center (o)	1201	694	507	1201		384			
Dale (s)	991	767	224	991		668			
Deer Creek (t)	134	96	38	134					
Ellington (p) (cc)	1248	809	439	1238	h8	727			
Embarrass (u)						248			
Freedom (v)	1330	753	577	1330		688	2		
Grand Chute (w) (cc)	1390	895	495	1389	1	770	(h)		
Greenville (s) (cc)	1460	789	671	1460		1233	(x)		
Hortonia (cc)	1080	776	304	1080		649			
Kaukauna (cc)	1429	837	592	1429		990	(x)		
Liberty	461	299	162	461		176			
Maine (q)	101	86	15	101					
Maple Creek (t) (u)	631	375	256	631					
Osborn (v) (y)	417	268	149	417		135			
Seymour (y)	251	176	75	251					
OZAUKEE.									
Belgium	1979	1114	865	1979		2223			
Cedarburg	2557	1358	1199	2557		2235			
Fredonia	1688	995	693	1688		1785			
Grafton	1864	998	866	1864		1782			
Mequon	3156	1739	1417	3156		3368			
Port Washington	2390	1386	1004	2390		2565			
Saukville	1930	1138	792	1929	1	1724			
PEPIN.									
Albany	275	204	71	275		104			
Bear Creek (z)						427			
Durand (z)	917	773	144	917					
Frankfort (aa)	340	292	48	340		251			
Lima	477	364	113	477		175			
Pepin	956	654	302	956		867			
Stockholm	499	154	345	499		209			
Waterville (aa)	835	645	190	835					
Waubeck (aa)	360	265	95	360		359			
PIERCE.									
Clifton	615	551	64	615		445			
Diamond Bluff	475	390	85	475		157			
Ellsworth (bb)	747	573	174	747					
El Paso (dd)	248	134	114	248		88	5		
Gilman (ee)	503	221	282	503					
Hartland (ff)	574	416	158	574		158			
Isabell (ff)						92			
Maiden Rock (gg)	501	307	194	501					
Martell (ee)	717	359	358	717		534			
Oak Grove	839	593	246	839		368	2		
Perry (bb)						158			
Pleasant Valley (gg)						388			
Prescott (hh)	1138	905	233	1099	39	1027	4		
1st ward	373	287	86	355	18	349			
2d ward	355	264	91	347	8	687	4		
3d ward	410	354	56	397	13				
River Falls	1217	1062	155	1217		412			
River Falls	741	669	72	741		272			
Rock Elm (dd)	554	461	93	554					
Salem (gg)	241	207	34	241					
Spring Lake (ee)	386	314	72	386					
Trenton	304	248	56	304		119			
Trimbelle	633	547	86	623	10	381	22		
Union (gg)	266	172	94	266					
POLK.									
Alden (ii)	390	211	179	383	(jj)	157			
Balsam Lake (kk)	192	142	50	158	(ll)				
Black Brook (ii)	323	215	108	316	(jj)				
Farmington	593	382	211	590	(mm)	336	(b)		
Lincoln (nn)	287	243	44	287					

(u) In 1861 name changed from Embarrass to Maple Creek.
(v) In 1858 Osborn from Freedom.
(w) Exclusive of the city of Appleton.
(x) Also 11 Indians.
(y) In 1867 Seymour from Osborn.
(z) In 1860 name changed from Bear Creek to Durand.
(aa) In 1861 Waterville from Frankfort and Waubeck.
(bb) In 1864 name changed from Perry to Ellsworth.
(cc) In 1851 from Brown County.
(dd) In 1863 Rock Elm from El Paso.
(ee) In 1868 Gilman and Spring Lake from Martell.
(ff) In 1860 Isabell merged in Hartland.
(gg) In 1861 Pleasant Valley to Maiden Rock, Salem, and Union.
(hh) Comprises the whole of Prescott Township.
(ii) In 1867 Black Brook from Alden.
(jj) Also 7 Indians.
(kk) In 1869 Balsam Lake and Milltown from St. Croix Falls.
(ll) Also 34 Indians.
(mm) Also 3 Indians.
(nn) In 1861 Lincoln from Osceola.

TABLE III.—STATE OF WISCONSIN—Continued.

COUNTIES.	1870					1860		1850	
	Total.	Native.	Foreign.	White.	Colored.	White.	Colored.	White.	Colored.
POLK—Cont'd.									
Luck (a)	68	10	58	64	(b)				
Milltown (c)	66	43	23	66					
Osceola (d)	710	499	211	709	(e)	479			
St. Croix Falls	288	231	57	288					
St. Croix Falls (c)	543	352	191	540	(f)	344	(g)		
Sterling (a)	250	152	98	250		73			
PORTAGE.									
Almond (h)	651	491	160	651		491			
Amherst (h)	982	622	360	982		600			
Belmont (i)	508	437	71	508		465			
Buena Vista (j)	624	530	94	624		428			
Eau Plaine (k)	333	236	97	333		177	(b)		
Grand Rapids (l)								341	
Grant (m)	240	122	118	240					
Hull (k)	621	332	289	621		229			
Lanark (i)	471	317	154	471		435			
Linwood (i)	388	282	106	372	(n)	274			
New Hope (i)	751	345	406	751		484			
Pine Grove (i)	318	290	28	318		298			
Plover	881	806	75	881		893	2	450	1
Sharon (o)	948	346	602	948		454			
Steven's Point	1895	1313	582	1895		1676	5	458	
Steven's Point	1810	1243	567	1810		143	5		
1st ward	691	483	208	691					
2d ward	788	517	271	788					
3d ward	331	243	88	331					
Stockton (p)	1023	744	279	1022	1	592			
RACINE.									
Burlington	2762	1681	1081	2761	1	2259	4	1629	
Burlington	1589	960	629	1588	1	990	3		
Caledonia (r)	2800	1508	1292	2791	9	2411	27	1090	
Dover	1047	655	392	1047		1107	1	837	2
Mount Pleasant (r)	3560	2233	1327	3533	27	1808	10	1086	
Norway	1040	462	578	1026	14	957	14	745	6
Racine (r)								778	2
Racine	9880	5889	3991	9736	f141	7751	71	5051	56
1st ward	1367	817	550	1356	11	997	4		
2d ward	1346	1062	284	1337	9	1332	8		
3d ward	2298	1342	956	2205	f90	2480	58		
4th ward	1873	1035	838	1868	5	1728			
5th ward	1725	902	823	1712	13	1214	7		
6th ward	1271	731	540	1258	13				
Raymond	1608	877	731	1608		1273	1	1021	
Rochester (t)	876	637	239	876		933		1672	
Rochester	392	280	112	392		306			
Waterford (t)	1580	1067	513	1580		1450			
Waterford	545	324	221	545		418			
Yorkville	1587	940	647	1585	2	1276	7	998	
RICHLAND.									
Akan	675	559	116	675		341			
Bloom	1171	1128	43	1171		526			
Buena Vista	1044	939	105	1044		963			
Dayton	968	829	139	968		494			
Eagle	1083	987	96	1079	4	719			
Forest	926	903	23	926		505			
Henrietta	754	610	144	754		431			
Ithica	1266	1059	207	1266		952			
Marshall	847	762	85	847		529			
Orion (u)	697	588	109	697					
Richland	1572	1427	145	1569	3	1074	1		
Richmond (u)						597			
Richwood	1378	1230	148	1377	1	775	1		
Rockbridge	994	918	76	993	(e)	546			
Sylvant	888	859	29	888		361			
Westford	801	576	225	801		469			
Willow	667	580	87	657	10	441	7		
ROCK.									
Avon	886	620	266	883	3	906	2	579	
Beloit (v)	743	594	149	743		774	1	2726	6
Beloit	4396	3518	878	4330	66	4073	25		
1st ward	1193	945	248	1160	33				
2d ward	1050	899	151	1029	21				
3d ward	1158	871	287	1147	11				
4th ward	995	803	192	994	1				

COUNTIES.	1870					1860		1850	
	Total.	Native.	Foreign.	White.	Colored.	White.	Colored.	White.	Colored.
ROCK—Cont'd.									
Bradford	1006	794	212	1006		1245		699	
Center	1064	867	197	1063	1	1123		625	
Clinton	1943	1518	425	1940	3	1554		1214	
Fulton	2168	1716	452	2157	11	1890		828	
Harmony	1214	924	290	1214		1127	1	840	
Janesville (w)	926	723	203	922	4	905		3437	14
Janesville	8789	6554	2235	8727	62	7640	e62		
1st ward	2371	1865	506	2348	23	1732	12		
2d ward	1604	1158	446	1580	24	1753	41		
3d ward	1512	1169	343	1497	15	1024	e1		
4th ward	3302	2362	940	3302		3131	8		
Johnstown	1299	1029	270	1295	4	1402		1269	2
La Prairie	867	734	133	865	2	849		335	
Lima	1136	940	196	1136		1151		839	
Magnolia	1156	927	229	1153	3	1120		630	
Milton	2010	1773	237	1998	12	1774		1032	
Newark	1074	838	236	1073	1	1136		855	
Plymouth	1396	1039	357	1396		1229	2	581	
Porter	1223	933	290	1223		1269		882	
Rock (w)	1062	814	248	1055	(x)	1106		546	
Spring Valley	1253	841	412	1246	7	1265		756	
Turtle	1274	1088	186	1273	1	1412		1004	1
Union	2145	1928	217	2131	14	1646		1050	
SAUK.									
Adams (s)								481	1
Baraboo (y)(z)(aa)(rr)	2758	2314	444	2754	4	2176	1	707	
Baraboo (s)	1528	1254	274	1527	1	1359	1	255	
Bear Creek (bb)	858	615	243	857	1	611			
Brooklyn (y)								429	
Delona (z)(dd)	536	391	145	536		610			
Eagle (aa)(hh)								336	
Excelsior (dd)	874	664	210	874		787			
Fairfield (ff)	689	610	79	688	1	593			
Flora (ff)								239	
Franklin (bb)(gg)	786	486	300	786		559			
Freedom (hh)	778	511	267	778		526			
Greenfield	746	568	178	746		668			
Honey Creek (gg)(ii)(jj)	1180	559	621	1180		1050		349	
Ironton (mm)	1245	1009	236	1244	1	940	3		
Kingston (oo)(pp)						953		435	
Lavalle (nn)	881	716	165	881					
Lyons (rr)								68	
Manchester (rr)								94	
Marston (kk)(ll)(mm)(nn)						468			
Merrimac (oo)	765	560	205	765		734			
New Buffalo	956	859	97	955	(e)	1169	ss1	224	
Prairie du Sac	2258	1373	885	2258		1878		798	
Reedsburg (aa)(tt)(uu)	1631	1074	557	1631		1181			
Reedsburg	547	406	141	547		461			
Spring Green (ii)(jj)	1156	884	272	1151	5	835			
Spring Green	422	335	87	419	3				
Sumter (pp)	847	675	172	847					
Troy (ii)	995	575	420	995		811			
Washington (kk)(mm)	1042	859	183	1042		699	9		
Westfield (tt)	1230	702	528	1212	18	711	7	210	
Winfield (uu)	758	545	213	758		591			
Woodland (ll)	891	759	132	870	21	402	15		
SHAWANO.									
Angelica (ee)	233	127	106	216	(vv)				
Belle Plaine	576	360	216	575	1	198			
Grant (qq)	226	112	114	226					
Hartland	541	211	330	540	(e)	21			
Keshena	49	49		30	(ww)	27	16		
Matteson						190			
Pella (ee)	318	125	193	318					
Richmond	539	325	214	506	(xx)	191	g27		
Shawanaw	298	208	90	295	yy1	68	d2		
Washington (q)	71	31	40	60	(ss)				
Waukechon	315	140	175	314	1	84	2		
SHEBOYGAN.									
Abbott (cc)						1507			
Greenbush	1939	1446	493	1939		1650			
Herman	2252	1116	1136	2252		1928			
Holland	2704	1516	1188	2704		2233			

(a) In 1869 Luck from Sterling.
(b) Also 4 Indians.
(c) In 1869 Balsum Lake and Milltown from St. Croix Falls.
(d) In 1861 Lincoln from Osceola.
(e) Also 1 Indian.
(f) Also 3 Indians.
(g) Also 10 Indians.
(h) In 1852 organized.
(i) In 1856 organized.
(j) In 1853 organized.
(k) In 1858 organized.
(l) In 1856 to Wood County.
(m) In 1864 organized.
(n) Also 16 Indians.
(o) In 1859 organized.
(p) In 1855 organized.
(q) In 1870 organized.
(r) In 1860 Racine to Caledonia and Mount Pleasant.
(s) Since 1850 Adams merged in Baraboo.
(t) In 1856 Waterford from Rochester.
(u) In 1863 name changed from Richmond to Orion.
(v) In 1860 and 1870 exclusive of city of Beloit.
(w) In 1860 and 1870 exclusive of a part of city of Janesville.
(x) Also 7 Indians.
(y) In 1852 Greenfield from Brooklyn and remainder merged in Baraboo.
(z) In 1851 Delona from Baraboo.
(aa) In 1851 Eagle and part of Baraboo to Reedsburg.
(bb) In 1858 Bear Creek from Franklin.
(cc) In 1865 name changed from Abbott to Sherman.
(dd) In 1857 Excelsior from Delona.
(ee) In 1860 organized.
(ff) In 1853 name changed from Flora to Fairfield.
(gg) In 1854 Franklin from Honey Creek
(hh) In 1851 name changed from Eagle to Freedom.
(ii) Since 1850 Troy from Honey Creek and Spring Green.
(jj) In 1851 Spring Green from Honey Creek.
(kk) In 1855 Washington from Marston.
(ll) In 1857 Woodland from Marston.
(mm) In 1859 Ironton from Marston and Washington.
(nn) In 1861 name changed from Marston to Lavalle.
(oo) Since 1850 Merrimac from Kingston.
(pp) In 1861 name changed from Kingston to Sumter.
(qq) In 1869 organized.
(rr) Since 1850 Lyons and Manchester merged in Baraboo.
(ss) Also 11 Indians.
(tt) In 1854 Westfield from Reedsburg.
(uu) In 1852 Winfield from Reedsburg.
(vv) Also 17 Indians.
(ww) Also 19 Indians.
(xx) Also 33 Indians.
(yy) Also 2 Indians.

TABLE III.—STATE OF WISCONSIN—Continued.

COUNTIES.	1870					1860		1850	
	Total.	Native.	Foreign.	White.	Colored.	White.	Colored.	White.	Colored.
SHEBOYGAN—Cont'd.									
Lima	2190	1387	803	2189	1	1792	.....	.....	.....
Lynden	1552	1215	337	1550	2	1489	.....	.....	.....
Mitchell	1124	784	340	1124	.....	941	1	.....	.....
Moselle	1088	525	563	1088	.....	977	.....	.....	.....
Plymouth	2280	1530	750	2280	.....	2106	.....	.....	.....
Rhine	1672	934	738	1672	.....	1359	.....	.....	.....
Russell	623	361	262	623	.....	556	.....	.....	.....
Scott	1448	931	517	1447	1	1214	.....	.....	.....
Sheboygan (a)	1403	744	659	1403	.....	947	.....	.....	.....
Sheboygan	5310	2920	2390	5310	.....	4258	4	.....	.....
1st ward	916	568	348	916	.....	775	.....	.....	.....
2d ward	2002	1170	832	2002	.....	1653	4	.....	.....
3d ward	910	409	501	910	.....	526	.....	.....	.....
4th ward	1482	773	709	1482	.....	1304	.....	.....	.....
Sheboygan Falls	3223	2083	1140	3223	.....	2808	.....	.....	.....
Sheboygan Falls	1174	872	302	1174	.....	.....	.....	.....	.....
Sherman (b)	1664	1000	664	1664	.....	.....	.....	.....	.....
Wilson	1277	700	577	1277	.....	1105	.....	.....	.....
ST. CROIX.									
Ceylon (c)	348	171	177	348	.....	227	.....	.....	.....
Eau Galle	535	326	209	534	(d)	160	.....	.....	.....
Emerald (c)	206	147	59	206	.....	.....	.....	.....	.....
Erin (c)	1024	595	429	1024	.....	323	.....	.....	.....
Hammond (e)	895	632	263	895	.....	320	.....	.....	.....
Hudson	2203	1576	627	2194	f7	1966	f2	.....	.....
Hudson	1748	1274	474	1740	f6	1566	f2	.....	.....
Kinnickinick (g)	628	495	133	628	.....	.....	.....	.....	.....
Malone (g)	.....	.....	.....	.....	.....	358	.....	.....	.....
Pleasant Valley	592	321	271	592	.....	240	.....	.....	.....
Richmond	875	677	198	874	1	251	.....	.....	.....
Rush River	549	312	237	549	.....	240	.....	.....	.....
St. Joseph	265	143	122	265	.....	188	.....	.....	.....
Somerset	491	295	196	491	.....	319	.....	.....	.....
Springfield (e)	372	232	140	372	.....	.....	.....	.....	.....
Star Prairie	773	595	178	773	.....	280	.....	.....	.....
Troy	812	604	208	805	7	436	.....	.....	.....
Warren	467	330	137	466	1	80	.....	.....	.....
TREMPEALEAU.									
Arcadia (m) (n)	1651	922	729	1651	.....	247	.....	.....	.....
Burnside (m)	542	312	230	542	.....	.....	.....	.....	.....
Caledonia (m)	507	384	123	507	.....	337	.....	.....	.....
Ettrick (o)	1214	465	749	1214	.....	.....	.....	.....	.....
Gale (o)	1450	947	503	1449	1	788	1	.....	.....
Galesville	1068	747	321	1068	.....	.....	.....	.....	.....
Hale (q)	616	315	301	616	.....	.....	.....	.....	.....
Lincoln (p) (q)	822	477	345	821	1	.....	.....	.....	.....
Preston (m) (p)	955	378	577	953	2	266	.....	.....	.....
Sumner (m)	889	624	265	889	.....	130	.....	.....	.....
Trempealeau (m)	2086	1515	571	2086	.....	791	.....	.....	.....
VERNON.									
Bergen (r)	795	435	360	795	.....	349	.....	.....	.....
Christiana	1133	464	669	1133	.....	675	.....	.....	.....
Clinton	823	692	131	823	.....	335	.....	.....	.....
Coon	708	277	431	708	.....	382	.....	.....	.....
Forest	662	634	28	600	62	225	38	.....	.....
Franklin	1231	884	347	1231	.....	917	1	.....	.....
Genoa (r)	685	539	146	683	2	.....	.....	.....	.....
Greenwood	744	545	199	744	.....	442	.....	.....	.....
Hamburg	1208	529	679	1208	.....	756	.....	.....	.....
Harmony	781	612	169	781	.....	386	.....	.....	.....
Hillsboro	985	802	183	983	2	535	.....	.....	.....
Jefferson	1108	843	265	1108	.....	925	.....	.....	.....
Kickapoo	912	806	106	912	.....	825	.....	.....	.....
Liberty	414	369	45	414	.....	201	.....	.....	.....
Stark	756	731	25	756	.....	304	.....	.....	.....
Sterling	1060	723	337	1060	.....	550	.....	.....	.....
Union	506	354	152	505	1	193	.....	.....	.....
Viroqua	1988	1477	511	1988	.....	1573	.....	.....	.....
Webster	812	742	70	812	.....	440	.....	.....	.....
Wheatland (r)	697	604	93	697	.....	734	.....	.....	.....
Whitestown	637	543	94	633	4	221	.....	.....	.....
WALWORTH.									
Bloomfield	1091	870	221	1091	.....	1146	.....	879	.....
Darien	1583	1369	214	1582	1	1585	5	1013	.....
Delavan	2509	2205	304	2509	.....	2421	12	1268	.....
Delavan	1688	1488	200	1688	.....	1543	6	.....	.....
East Troy	1431	1072	359	1430	1	1716	1	1318	.....

COUNTIES.	1870					1860		1850	
	Total.	Native.	Foreign.	White.	Colored.	White.	Colored.	White.	Colored.
WALWORTH—Cont'd.									
Elk Horn (s)	1205	966	239	1202	3	1073	8	42	.....
Geneva	1040	863	177	1039	1	2272	9	1557	.....
Hudson	1312	972	340	1312	.....	1338	.....	1189	.....
La Fayette	1032	777	255	1032	.....	1122	.....	1047	1
La Grange	1039	773	266	1039	.....	1255	.....	1049	1
Linn	895	727	168	895	.....	1008	.....	630	.....
Richmond	1017	750	267	1016	1	1016	.....	744	.....
Sharon	1865	1605	260	1852	13	1681	.....	1169	.....
Spring Prairie	1209	968	241	1209	.....	1311	.....	1418	.....
Sugar Creek	992	745	247	992	.....	1139	.....	1226	1
Troy	1176	896	280	1176	.....	1238	.....	1094	.....
Walworth	2291	2040	251	2291	.....	1403	.....	987	.....
Geneva Bay	997	875	122	997	.....	1097	.....	.....	.....
Whitewater	4285	3224	1061	4268	17	3712	25	1229	.....
Whitewater	.....	.....	.....	.....	.....	2712	19	.....	.....
WASHINGTON.									
Addison	1833	1048	785	1833	.....	2046	.....	1144	.....
Barton (t)	1376	825	551	1370	6	1242	.....	.....	.....
Belgium (u)	.....	.....	.....	.....	.....	.....	.....	1134	.....
Cedarburg (u)	.....	.....	.....	.....	.....	.....	.....	1226	.....
Erin	1266	790	476	1266	.....	1445	.....	840	.....
Farmington	1885	1158	727	1885	.....	1718	.....	504	.....
Fredonia (u)	.....	.....	.....	.....	.....	.....	.....	671	.....
Germantown	1954	1119	835	1954	.....	2344	.....	1714	.....
Grafton (u)	.....	.....	.....	.....	.....	.....	.....	710	.....
Hartford	2685	1735	950	2683	2	2510	.....	1050	.....
Jackson	1978	1051	927	1978	.....	1891	.....	1038	.....
Kewaskum (v)	1309	716	593	1309	.....	1056	.....	.....	.....
Mequon (u)	.....	.....	.....	.....	.....	.....	.....	2100	.....
North Bend (v)	.....	.....	.....	.....	.....	.....	.....	672	.....
Polk	2220	1264	956	2220	.....	2457	.....	1260	.....
Port Washington (u)	.....	.....	.....	.....	.....	.....	.....	1600	.....
Richfield	1654	961	693	1654	.....	1920	.....	1134	.....
Saukville (u)	.....	.....	.....	.....	.....	.....	.....	840	.....
Trenton	2035	1103	932	2035	.....	1744	.....	504	.....
Wayne	1710	926	784	1710	.....	1630	.....	672	.....
West Bend	2014	1172	842	2014	.....	1619	.....	672	.....
West Bend	1058	610	448	1058	.....	.....	.....	.....	.....
WAUKESHA.									
Brookfield	2281	1387	894	2278	3	2104	.....	1923	15
Delafield	1364	819	545	1364	.....	1343	.....	1134	.....
Eagle	1256	900	356	1252	4	1272	8	814	2
Genesee	1462	912	550	1462	.....	1628	.....	1288	1
Lisbon	1384	841	543	1384	.....	1426	.....	1036	.....
Menomonee	2350	1467	883	2349	1	2267	.....	1340	.....
Merton	1612	993	619	1612	.....	1475	.....	966	.....
Mukwonago	1261	948	313	1257	4	1373	.....	1094	.....
Muskego	1409	809	600	1408	(d)	1384	.....	1111	.....
New Berlin	1809	1136	673	1809	.....	1903	.....	1293	.....
Oconomowoc	2931	2004	927	2930	1	2198	.....	1214	2
Oconomowoc	1408	1004	404	1407	1	699	.....	.....	.....
Ottawa	922	586	336	918	4	1071	1	793	.....
Pewaukee	1818	1122	696	1814	4	1553	.....	1106	.....
Summit	1358	947	411	1352	6	1150	1	924	.....
Vernon	1180	789	391	1180	.....	1145	.....	889	.....
Waukesha	3877	2708	1169	3844	f31	3505	24	2288	25
Waukesha	2633	1938	695	2605	28	1436	20	.....	.....
WAUPACA.									
Bear Creek (h)	462	265	197	462	.....	204	.....	.....	.....
Caledonia (i)	661	397	264	661	.....	396	.....	.....	.....
Dayton	871	754	117	871	.....	733	.....	.....	.....
Dupont (j)	150	129	21	127	(k)	.....	.....	.....	.....
Farmington	734	536	198	734	.....	582	.....	.....	.....
Fremont (i)	651	488	163	651	.....	.....	.....	.....	.....
Helvetia	148	46	102	148	.....	.....	.....	.....	.....
Iola	729	384	345	729	.....	465	.....	.....	.....
Larrabee (h)	362	265	97	362	.....	.....	.....	.....	.....
Lebanon	657	375	282	657	.....	329	.....	.....	.....
Lind	1017	792	225	1017	.....	850	.....	.....	.....
Little Wolf	716	555	161	716	.....	249	.....	.....	.....
Matteson	289	213	76	289	.....	91	.....	.....	.....
Mukwa	1819	1389	430	1812	w2	960	1	.....	.....
New London	1015	789	226	1008	w2	467	1	.....	.....
Royalton	953	788	165	953	.....	462	.....	.....	.....
Scandinavia	1065	497	568	1065	.....	653	.....	.....	.....
St. Lawrence	759	523	236	759	.....	516	.....	.....	.....

(a) Exclusive of city of Sheboygan.
(b) In 1865 name changed from Abbott to Sherman.
(c) In 1860 Emerald from Erin and Ceylon.
(d) Also 1 Indian.
(e) In 1861 Springfield from Hammond.
(f) Also 2 Indians.
(g) In 1864 name changed from Malone to Kinnickinick.
(h) In 1861 Larrabee from Bear Creek.
(i) In 1867 Fremont from Caledonia and Weyauwega.
(j) In 1864 Dupont from Union.
(k) Also 23 Indians.
(m) In 1854 from Crawford County.
(n) In 1864 Burnside from Arcadia.
(o) In 1863 Ettrick from Gale.
(p) In 1861 Lincoln from Preston.
(q) In 1864 Hale from Lincoln.
(r) In 1862 Genoa from Bergen and Wheatland.
(s) Comprises township of same name.
(t) Formerly Newark.
(u) In 1853 to Ozaukee County.
(v) In 1851 name changed from North Bend to Kewaskum.
(w) Also 5 Indians.

TABLE III.—STATE OF WISCONSIN—Continued.

COUNTIES.	1870					1860		1850	
	Total.	Native.	Foreign.	White.	Colored.	White.	Colored.	White.	Colored.
WAUPACA—Cont'd.									
Union (a)	211	183	28	211		89			
Waupaca	2042	1485	557	2041	1	944			
Weyauwega (b)	1243	947	296	1242	(c)	1327			
WAUSHARA.									
Aurora	967	815	152	948	d1	719			
Bloomfield	1123	580	543	1123		516			
Coloma	309	287	22	309		348			
Dakota	477	374	103	477		479			
Deerfield	234	203	31	234		188			
Hancock	438	412	26	438		370			
Leon	869	692	177	869		678			
Marion	565	466	99	565		520			
Mount Morris	584	369	215	584		490	1		
Oasis	634	570	64	634		474			
Plainfield	997	929	68	997		834	3		
Poysippi	612	466	146	612		384			
Richford	428	357	71	428		459			
Rose	397	249	148	397		104			
Saxeville	746	424	322	746		618			
Springwater	466	320	146	466		443			
Warren	632	463	169	632		424			
Wautonra	801	726	75	801		718			
WINNEBAGO.									
Algoma (e)	807	667	140	807		699		700	2
Black Wolf (f)	847	457	390	847		693			
Bloomingdale (g)								909	
Clayton	1340	809	531	1340		1104		402	
Menasha (h)	3107	2002	1105	3095	i8	1816			
Menasha	2484	1632	852	2479	c4	1436			
Nekimi (j)	1278	717	561	1278		1102		910	
Neenah (h)	3123	2092	1031	3097	26	1792	20	1402	11
Neenah	2655	1773	882	2637	18	1292	4		
Nepeuskin	1129	876	253	1129		986	1	403	
WINNEBAGO—Cont'd.									
Omro (g)	3216	2752	464	3200	(k)	2012			
Omro	1838	1584	254	1830	(l)				
Orihula (m)						233			
Oshkosh (n)(o)	729	471	258	726	3	761			
Oshkosh	12663	8122	4541	12592	p68	6064	22		
1st ward	2717	2030	687	2709	8	1561			
2d ward	2560	1541	1019	2558		1380	2		
3d ward	3486	1884	1602	3479	p4	1177	4		
4th ward	2768	1868	900	2716	52	1332	5		
5th ward	1132	799	333	1130	2	614	2		
Poygan (j)	843	621	222	843		613			
Rushford	2019	1713	306	2001	q6	1629	q9	514	
Eureka	317	263	54	317					
Utica	1039	723	316	1038	1	1201		669	
Vinland	1040	743	297	1040		962		672	
Butte des Morts (x)	166	117	49	166					
Winnebago (n)								1618	7
Winchester (r)	1439	671	768	1439		855			
Winneconne (r)	2155	1530	625	2154	1	1178	(s)	1948	
Winneconne	1159	829	330	1158	1				
Wolf River (m)	505	243	262	505					
WOOD.									
Centralia	893	621	272	886	(t)	484			
Dexter (u)						256			
Grand Rapids (w)	1661	1025	636	1656	v3	999	1		
Grand Rapids	1115	726	389	1110	v3				
1st ward	338	182	156	338					
2d ward	401	303	98	396	v3				
3d ward	376	241	135	376					
Hemlock						119			
Lincoln	229	143	86	223	(s)				
Rudolph	317	211	106	316	(c)	256			
Saratoga	300	223	77	299	1	310			
Seneca	293	209	84	292	(c)				
Sigel	219	106	113	218	1				

(a) In 1864 Dupont from Union.
(b) In 1867 Fremont from Caledonia and Weyauwega.
(c) Also 1 Indian.
(d) Also 18 Indians.
(e) Exclusive of 2d and 3d wards of city of Oshkosh.
(f) In 1852 organized.
(g) In 1852 name changed from Bloomingdale to Omro.
(h) In 1855 Menasha from Neenah.
(i) Also 4 Indians.
(j) In 1851 Poygan from Nekimi.
(k) Also 16 Indians,
(l) Also 8 Indians.
(m) In 1861 name changed from Orihula to Wolf River.
(n) In 1852 name changed from Winnebago to Oshkosh.
(o) Exclusive of 1st, 4th, and 5th wards of city of Oshkosh.
(p) Also 3 Indians.
(q) Also 12 Indians.
(r) In 1852 Winchester from Winneconne.
(s) Also 6 Indians.
(t) Also 7 Indians.
(u) In 1870 to Jackson County as part of Albion.
(v) Also 2 Indians.
(w) In 1856 from Portage County.
(x) Butte des Morts should be under Winneconne.

TERRITORY OF WYOMING.

COUNTIES.	1870						1860	
	Total.	Native.	Foreign.	White.	Colored.	Chinese.	White.	Colored.
ALBANY.(*)								
Fort Fetterman and vicinity	338	240	98	329	a1			
Fort Sanders and vicinity	228	145	83	224	4			
Laramie and vicinity	828	553	275	792	34	2		
Rock Creek and vicinity	80	24	56	80				
Sherman and vicinity	148	90	58	148				
Wyoming and vicinity	75	56	19	75				
CARBON.								
Carbon	244	88	156	244				
Como	15	4	11	15				
Dana	22	9	13	22				
Fort Halleck	40	34	6	37	3			
Fort Fred. Steele	252	135	117	251	1			
Medicine Bow	105	62	43	105				
Percy	32	13	19	32				
Rawlin's Springs	612	386	226	608	3	1		
St. Mary's	24	9	15	24				
Separation	22	5	17	22				
LARAMIE.								
Cheyenne	1450	1043	407	1342	b94	13		
Fort D. A. Russell	828	449	379	818	10			
Fort Laramie	493	318	175	477	c4			
Granite Cañon	39	22	17	39				
Pine Bluff	147	66	81	146	1			
SWEETWATER.								
Anthony's Saw Mill	11	10	1	11				
Atlantic City	325	221	104	311	d4			
Atlantic Gulch		7	2	9				
Big Sandy Crossing	14	12		14				
Bitter Creek	48	27	21	35		13		
Black Buttes	18	8	10	12		6		
Bryan	239	159	80	217	e2	16		
Creston	22	5	17			14		
Green River City	106	68	38	102	f1			
Green River Crossing	4	4		4				
Hallsville	24	7	17	19		5		

(*) Incomplete; the other principal civil subdivisions were not separately returned.
(a) Also 8 Indians.
(b) Also 1 Indian.
(c) Also 12 Indians.
(d) Also 10 Indians.
(e) Also 4 Indians.
(f) Also 3 Indians.

TABLE III.—TERRITORY OF WYOMING—Continued.

COUNTIES.	1870						1860	
	Total.	Native.	Foreign.	White.	Colored.	Chinese.	White.	Colored.
SWEETWATER—Cont'd.								
Hamilton City	75	52	23	75	.....	.....	.....	.....
Hermit Gulch	5	3	2	5	.....	.....	.....	.....
Point of Rocks	65	42	23	65	.....	.....	.....	.....
Red Desert	20	4	16	8	.....	12	.....	.....
Rock Creek Gulch	87	57	30	87	.....	.....	.....	.....
Rock Springs Coal Company	77	27	50	77	.....	.....	.....	.....
Rock Springs	40	16	24	38	(a)	.....	.....	.....
Salt Wells	26	14	12	26	.....	.....	.....	.....
South Pass City	460	310	150	435	b16	8	.....	.....
Smith's Gulch	159	92	67	159	.....	.....	.....	.....
Table Rock	17	2	15	9	.....	8	.....	.....
Union Pacific Railroad	26	9	17	26	.....	.....	.....	.....
Washakie	23	9	14	10	.....	13	.....	.....
Willow Creek Gulch	16	12	4	15	1	.....	.....	.....
UINTAH.								
Aspen	24	12	12	24	.....	.....	.....	.....
UINTAH—Cont'd.								
Bear River City	26	20	6	26	.....	.....	.....	.....
Bridger Station	14	4	10	8	.....	6	.....	.....
Byron's Camp	16	10	6	16	.....	.....	.....	.....
Carter	35	24	11	33	.....	2	.....	.....
Church Buttes	16	3	13	5	.....	11	.....	.....
Evanston	77	41	36	77	.....	.....	.....	.....
Fort Bridger	236	155	81	231	c2	.....	.....	.....
Granger	32	6	26	19	.....	13	.....	.....
Ham's Fork	14	13	1	10	(d)	.....	.....	.....
Millersville	30	30	.....	12	(e)	.....	.....	.....
Piedmont	71	40	31	71	.....	.....	.....	.....
Rocky Mountain Coal Mine	38	14	24	38	.....	.....	.....	.....
Sage Creek Saw Mill	19	17	2	18	1	.....	.....	.....
St. Louis Saw Mill	12	10	2	12	.....	.....	.....	.....
Union Pacific Railroad	34	23	11	34	.....	.....	.....	.....
White's Saw Mill	22	17	5	22	.....	.....	.....	.....
Wyoming Coal Mine	140	50	90	140	.....	.....	.....	.....

(a) Also 2 Indians. (b) Also 1 Indian. (c) Also 3 Indians. (d) Also 4 Indians. (e) Also 18 Indians.

TABLE IV.

POPULATION OF THE UNITED STATES,

(BY STATES AND TERRITORIES,)

AS NATIVE AND FOREIGN-BORN, AND OF FOREIGN PARENTAGE,
AT THE CENSUS OF 1870;

AND AS

NATIVE AND FOREIGN-BORN AT THE CENSUSES OF 1860 AND 1850.

TABLE IV.—THE UNITED STATES.

STATES AND TERRITORIES.	1870							1860			1850			
	Total population.	Native.	Foreign-born.	Having one or both parents foreign.	Having foreign father.	Having foreign mother.	Having foreign father and foreign mother.	Total population.	Native. (*)	Foreign-born.	Total population.	Native. (*)	Foreign-born.	Unknown.
Total United States	38, 558, 371	32, 991, 142	5, 567, 229	10, 892, 015	10, 521, 233	10, 105, 627	9, 734, 845	31, 443, 321	27, 304, 624	4, 138, 697	23, 191, 876	20, 912, 612	2, 244, 602	34, 662
Total States	38, 115, 641	32, 642, 612	5, 473, 029	10, 732, 483	10, 369, 677	9, 957, 364	9, 594, 558	31, 183, 744	27, 084, 592	4, 099, 152	23, 067, 262	20, 797, 379	2, 235, 489	34, 394
Alabama	996, 992	987, 030	9, 962	21, 844	20, 765	18, 060	16, 981	964, 201	951, 849	12, 352	771, 623	763, 089	7, 509	1, 025
Arkansas	484, 471	479, 445	5, 026	10, 617	9, 893	8, 484	7, 760	435, 450	431, 850	3, 600	209, 897	207, 636	1, 471	790
California	560, 247	350, 416	209, 831	323, 507	310, 927	308, 303	295, 723	379, 994	233, 466	146, 528	92, 597	70, 340	21, 802	455
Connecticut	537, 454	423, 815	113, 639	203, 650	198, 958	197, 377	192, 685	460, 147	379, 451	80, 696	370, 792	331, 560	38, 518	714
Delaware	125, 015	115, 879	9, 136	20, 361	19, 338	18, 311	17, 288	112, 216	103, 051	9, 165	91, 532	86, 268	5, 253	11
Florida	187, 748	182, 781	4, 967	9, 295	8, 734	8, 020	7, 459	140, 424	137, 115	3, 309	87, 445	84, 665	2, 769	11
Georgia	1, 184, 109	1, 172, 982	11, 127	23, 814	22, 901	19, 413	18, 500	1, 057, 286	1, 045, 615	11, 671	906, 185	899, 132	6, 488	565
Illinois	2, 539, 891	2, 024, 693	515, 198	986, 035	956, 711	920, 147	890, 823	1, 711, 951	1, 387, 308	324, 643	851, 470	736, 149	111, 892	3, 429
Indiana	1, 680, 637	1, 539, 163	141, 474	341, 001	326, 312	298, 753	284, 064	1, 350, 428	1, 232, 144	118, 284	988, 416	930, 458	55, 572	2, 386
Iowa	1, 194, 020	989, 328	204, 692	416, 139	397, 672	379, 438	360, 971	674, 913	568, 836	106, 077	192, 214	170, 931	20, 969	314
Kansas	364, 399	316, 007	48, 392	87, 211	82, 848	77, 828	73, 465	107, 206	94, 515	12, 691	.....	.....	.....	.....
Kentucky	1, 321, 011	1, 257, 613	63, 398	142, 720	139, 336	130, 183	126, 799	1, 155, 684	1, 095, 885	59, 799	982, 405	949, 652	31, 420	1, 333
Louisiana	726, 915	665, 088	61, 827	132, 011	127, 480	118, 017	113, 486	708, 002	627, 027	80, 975	517, 762	448, 848	68, 233	681
Maine	626, 915	578, 034	48, 881	91, 651	84, 381	81, 128	73, 858	628, 279	590, 826	37, 453	583, 169	550, 878	31, 825	466
Maryland	780, 894	697, 482	83, 412	181, 362	176, 274	164, 960	159, 872	687, 049	609, 520	77, 529	583, 034	531, 476	51, 209	349
Massachusetts	1, 457, 351	1, 104, 032	353, 319	626, 211	609, 836	606, 727	590, 352	1, 231, 066	970, 960	260, 106	994, 514	827, 430	164, 024	3, 060
Michigan	1, 184, 059	916, 049	268, 010	488, 159	459, 537	444, 958	416, 336	749, 113	600, 020	149, 093	397, 654	341, 656	54, 703	1, 295
Minnesota	439, 706	279, 009	160, 697	285, 516	277, 345	273, 860	265, 689	172, 023	113, 295	58, 728	6, 077	4, 097	1, 977	[illegible]
Mississippi	827, 922	816, 731	11, 191	18, 756	17, 862	15, 861	14, 967	791, 305	782, 747	8, 558	606, 526	601, 230	4, 788	508
Missouri	1, 721, 295	1, 499, 028	222, 267	465, 125	453, 264	428, 770	416, 909	1, 182, 012	1, 021, 471	160, 541	682, 044	604, 522	76, 592	930
Nebraska	122, 993	92, 245	30, 748	50, 017	48, 277	46, 392	44, 652	28, 841	22, 490	6, 351	.....	.....	.....	.....
Nevada	42, 491	23, 690	18, 801	25, 117	24, 222	24, 042	23, 147	6, 857	4, 793	2, 064	.....	.....	.....	.....
New Hampshire	318, 300	288, 689	29, 611	44, 592	42, 862	42, 550	40, 820	326, 073	305, 135	20, 938	317, 976	303, 563	14, 265	148
New Jersey	906, 096	717, 153	188, 943	350, 316	340, 661	330, 900	321, 245	672, 035	549, 245	122, 790	489, 555	429, 176	59, 948	431
New York	4, 382, 759	3, 244, 406	1, 138, 353	2, 225, 627	2, 161, 752	2, 106, 987	2, 043, 112	3, 880, 735	2, 879, 455	1, 001, 280	3, 097, 394	2, 436, 771	655, 929	4, 694
North Carolina	1, 071, 361	1, 068, 332	3, 029	6, 464	6, 148	4, 644	4, 328	992, 622	989, 324	3, 298	869, 039	866, 241	2, 581	217
Ohio	2, 665, 260	2, 292, 767	372, 493	849, 815	816, 780	754, 380	731, 345	2, 339, 511	2, 011, 262	328, 249	1, 980, 329	1, 757, 746	218, 193	4, 390
Oregon	90, 923	79, 323	11, 600	20, 705	19, 320	17, 541	16, 156	52, 465	47, 342	5, 123	13, 294	12, 081	1, 022	191
Pennsylvania	3, 521, 951	2, 976, 642	545, 309	1, 151, 208	1, 108, 603	1, 034, 456	991, 851	2, 906, 215	2, 475, 710	430, 505	2, 311, 786	2, 006, 207	303, 417	2, 162
Rhode Island	217, 353	161, 957	55, 396	95, 090	92, 762	92, 311	89, 983	174, 620	137, 226	37, 394	147, 545	123, 564	23, 902	79
South Carolina	705, 606	697, 532	8, 074	16, 449	15, 875	14, 156	13, 582	703, 708	693, 722	9, 986	668, 507	659, 743	8, 707	57
Tennessee	1, 258, 520	1, 239, 204	19, 316	36, 326	35, 045	31, 861	30, 580	1, 109, 801	1, 088, 575	21, 226	1, 002, 717	995, 478	5, 653	1, 586
Texas	818, 579	756, 168	62, 411	107, 327	103, 713	100, 047	96, 433	604, 215	560, 793	43, 422	212, 592	194, 433	17, 681	478
Vermont	330, 551	283, 396	47, 155	83, 615	79, 287	76, 482	72, 154	315, 098	282, 355	32, 743	314, 120	280, 055	33, 715	350
Virginia	1, 225, 163	1, 211, 409	13, 754	30, 794	29, 677	24, 751	23, 634	1, 219, 630	1, 201, 117	18, 513	1, 421, 661	1, 398, 205	22, 935	471
West Virginia	442, 014	424, 923	17, 091	46, 204	43, 917	39, 077	36, 790	376, 688	360, 143	16, 545	.....	.....	.....	.....
Wisconsin	1, 054, 670	690, 171	364, 499	717, 832	700, 402	688, 189	670, 759	775, 881	498, 954	276, 927	305, 391	194, 099	110, 477	815
Total Territories	442, 730	348, 530	94, 200	159, 532	151, 556	148, 263	140, 287	259, 577	220, 032	39, 545	124, 614	115, 233	9, 113	268
Arizona	9, 658	3, 849	5, 809	6, 766	6, 612	6, 654	6, 500	.....	.....	.....	.....	.....	.....	.....
Colorado	39, 864	33, 265	6, 599	10, 707	10, 200	9, 854	9, 347	34, 277	31, 611	2, 666	.....	.....	.....	.....
Dakota	14, 181	9, 366	4, 815	7, 319	7, 137	6, 786	6, 604	4, 837	3, 063	1, 774	.....	.....	.....	.....
District of Columbia	131, 700	115, 446	16, 254	34, 106	32, 721	30, 568	29, 183	75, 080	62, 596	12, 484	51, 687	46, 720	4, 918	49
Idaho	14, 999	7, 114	7, 885	9, 305	9, 189	9, 122	9, 006	.....	.....	.....	.....	.....	.....	.....
Montana	20, 595	12, 616	7, 979	10, 246	9, 926	9, 682	9, 362	.....	.....	.....	.....	.....	.....	.....
New Mexico	91, 874	86, 254	5, 620	8, 677	8, 392	7, 636	7, 351	93, 516	86, 793	6, 723	61, 547	59, 187	2, 151	209
Utah	86, 786	56, 084	30, 702	59, 024	54, 649	56, 182	51, 807	40, 273	27, 519	12, 754	11, 380	9, 326	2, 044	10
Washington	23, 955	18, 931	5, 024	8, 382	7, 880	7, 069	6, 567	11, 594	8, 450	3, 144	.....	.....	.....	.....
Wyoming	9, 118	5, 605	3, 513	5, 000	4, 850	4, 710	4, 560	.....	.....	.....	.....	.....	.....	.....

NOTE.—Of the sums contained in the four columns in order, respectively, fourth, fifth, sixth, and seventh, in this table, that in the seventh is invariably the smallest, and that in the fourth invariably the largest. The sum given in column five may be larger or smaller than that in column six, according to circumstances. It *happens* to be larger in the case of every State, and of each of the Territories except Arizona and Utah, (in the latter case for obvious reasons.) The mathematical proof of column four is by adding columns five and six, and subtracting column seven. The difference between column five and column seven yields the number having foreign fathers but native mothers. The difference between column six and column seven yields the number having foreign mothers but native fathers.

* At 1860 and 1850 the nativity of the slaves was not ascertained. In this table they are assumed to have been native.

TABLE V.

POPULATION OF EACH STATE AND TERRITORY,

(BY COUNTIES,)

AS NATIVE AND FOREIGN-BORN, AND OF FOREIGN PARENTAGE, AT THE CENSUS OF 1870; AND AS NATIVE AND FOREIGN-BORN AT THE CENSUS OF 1860.

TABLE V.—STATE OF ALABAMA.

COUNTIES.	1870						1860	
	Native.	Foreign born.	Having one or both parents foreign.	Having foreign father.	Having foreign mother.	Having foreign father and foreign mother.	Native.	Foreign born.
Total	987030	9962	21844	20765	18060	16981	951849	a12352
Autauga	11590	33	56	50	48	42	16709	30
Baker	6187	7	20	20	6	6	.....	.....
Baldwin	5853	151	311	282	228	199	7103	427
Barbour	29159	150	307	296	233	222	30603	209
Bibb	7447	22	51	50	31	30	11871	23
Blount	9934	11	20	20	15	15	10861	4
Bullock	24388	86	232	221	155	144	.....	.....
Butler	14902	79	185	173	121	109	18043	79
Calhoun	13898	82	179	148	138	107	21494	45
Chambers	17504	58	133	127	94	88	23146	68
Cherokee	11104	28	77	67	56	46	18319	41
Choctaw	12633	43	82	75	58	51	13829	48
Clarke	14601	62	78	73	74	69	14893	66
Clay	9553	7	68	57	30	19	.....	.....
Cleburne	8010	7	19	16	12	11	.....	.....
Coffee	6169	2	11	11	7	7	9607	16
Colbert	12452	85	225	220	132	127	.....	.....
Conecuh	9554	20	29	29	28	28	11183	128
Coosa	11939	6	32	28	17	13	19179	94
Covington	4868	.....	.....	.....	.....	.....	6468	1
Crenshaw	11147	9	22	21	10	9	.....	.....
Dale	11317	8	18	16	9	7	12175	22
Dallas	40266	439	811	787	677	653	33310	315
De Kalb	7073	53	95	92	62	59	10682	23
Elmore	14407	70	131	128	87	84	.....	.....
Escambia	4003	38	70	58	66	54	.....	.....
Etowah	10060	49	79	67	67	55	.....	.....
Fayette	7125	11	22	21	13	12	12825	25
Franklin	7991	15	71	68	37	34	18512	115
Geneva	2952	7	[illegible]	[illegible]	8	6	.....	.....
Greene	18327	72	139	132	115	108	30687	172
Hale	21687	105	169	160	140	131	.....	.....
Henry	14180	11	28	28	12	12	14895	23
Jackson	19363	47	164	155	91	82	18136	147
Jefferson	12314	31	68	61	43	36	11726	20
Lauderdale	15002	89	186	170	119	103	17271	149
Lawrence	16610	48	111	107	86	82	13956	19
Lee	21692	58	111	111	96	96	.....	.....
Limestone	14973	44	112	96	77	61	15294	12
Lowndes	25633	86	359	318	270	229	27614	102
Macon	17677	50	99	88	76	65	26727	75
Madison	31023	244	473	467	366	360	26306	145
Marengo	26035	116	211	202	191	182	31050	121
Marion	6053	6	23	23	4	4	11176	6
Marshall	9853	18	68	52	34	18	11310	162
Mobile	44112	5199	11896	11374	10486	9964	33397	b7734
Monroe	14180	34	87	78	52	43	15598	69
Montgomery	42780	924	1788	1745	1583	1540	35227	677
Morgan	12082	105	198	194	147	143	11291	44
Perry	24877	98	131	131	99	99	27603	121
Pickens	17655	35	99	88	70	59	22260	56
Pike	17392	31	59	56	34	31	24394	41
Randolph	11995	11	68	59	26	17	20028	31
Russell	21573	63	125	120	91	86	26528	64
Sanford	8882	11	60	57	22	19	.....	.....
Shelby	12080	138	346	332	264	250	12530	88
St. Clair	9353	7	26	26	11	11	10992	21
Sumter	24012	97	167	159	157	149	23954	81
Talladega	17963	101	337	294	206	163	23401	119
Tallapoosa	16947	16	42	42	18	18	23797	30
Tuscaloosa	19760	321	460	436	378	354	23069	b131
Walker	6536	7	14	14	14	14	7973	7
Washington	3900	12	14	13	12	11	4655	14
Wilcox	28291	86	163	150	150	137	24527	91
Winston	4152	3	1	.....	1	.....	3575	1

(a) Including 2 blacks.

(b) Including 1 black.

TERRITORY OF ARIZONA.

COUNTIES.	1870						1860	
	Native.	Foreign born.	Having one or both parents foreign.	Having foreign father.	Having foreign mother.	Having foreign father and foreign mother.	Native.	Foreign born.
Total	3849	5809	6766	6612	6654	6500	.....	.....
Mohave	122	57	75	74	75	74	.....	.....
Pima	1900	3816	4391	4293	4292	4194	.....	.....
Yavapai	1208	934	974	964	970	960	.....	.....
Yuma	619	1002	1326	1281	1317	1272	.....	.....

STATE OF ARKANSAS.

COUNTIES.	1870						1860	
	Native.	Foreign born.	Having one or both parents foreign.	Having foreign father.	Having foreign mother.	Having foreign father and foreign mother.	Native.	Foreign born.
Total	479445	5026	10617	9893	8484	7760	431850	a3600
Arkansas	8137	131	194	183	170	159	8783	61
Ashley	7991	51	94	90	77	73	8557	33
Benton	13782	49	207	184	99	76	9285	21
Boone	7018	14	37	31	26	20	.....	.....
Bradley	8624	22	87	62	52	27	8357	31
Calhoun	3845	8	21	15	14	8	4095	8
Carroll	5771	9	29	22	18	11	9377	6
Chicot	7054	160	246	235	208	197	9151	83
Clarke	11935	18	38	35	26	23	9713	22
Columbia	11378	19	60	48	43	31	12428	21
Conway	8045	67	133	119	92	78	6659	38
Craighead	4571	6	18	17	8	7	3062	4
Crawford	8867	90	262	227	184	149	7717	133
Crittenden	3795	36	45	45	34	34	4760	160
Cross	3894	21	56	54	38	36	.....	.....
Dallas	5698	9	53	51	36	34	8255	28

(a) Includes 1 mulatto.

TABLE V.—STATE OF ARKANSAS—Continued.

COUNTIES.	1870						1860	
	Native.	Foreign born.	Having one or both parents foreign.	Having foreign father.	Having foreign mother.	Having foreign father and foreign mother.	Native.	Foreign born.
Desha	5925	200	272	268	242	238	6301	158
Drew	9933	27	64	55	38	29	9052	26
Franklin	9569	58	177	177	87	87	7275	23
Fulton	4838	5	17	11	14	8	4020	4
Grant	3937	6	17	13	10	6	.....	.....
Greene	7570	3	20	17	12	9	5841	2
Hempstead	13733	35	97	84	61	48	13952	37
Hot Springs	5828	49	113	105	88	80	5590	45
Independence	14521	45	130	122	69	61	14229	78
Izard	6796	10	58	50	33	25	7210	5
Jackson	7217	51	113	101	81	69	10371	122
Jefferson	15469	264	573	553	493	473	14844	127
Johnson	9111	41	92	83	76	67	7606	6
Lafayette	9112	27	62	52	37	27	8446	18
Lawrence	5970	11	40	32	25	17	9340	32
Little River	3216	20	53	40	49	36	.....	.....
Madison	8227	4	12	11	9	8	7736	4
Marion	3976	3	13	13	4	4	6186	6
Mississippi	3595	38	86	77	52	43	3869	26
Monroe	8243	93	153	146	121	114	5624	33
Montgomery	2979	5	7	7	7	7	3633	.....
Newton	4366	8	37	27	20	10	3390	3
Ouachita	12881	94	293	291	260	258	12869	a67
Perry	2663	22	77	63	53	39	2444	21
Phillips	15085	287	442	423	400	381	14642	235
Pike	3783	5	44	41	12	9	4018	7
Poinsett	1713	7	20	11	16	7	3609	12
Polk	3372	4	21	20	5	4	4250	12
Pope	8330	56	76	74	51	49	7870	13
Prairie	5537	67	105	103	82	80	8789	65
Pulaski	30370	1696	3374	3193	2903	2722	10890	809
Randolph	7444	22	59	54	38	33	6233	28
Saline	3899	12	49	42	22	15	6627	13
Scott	7465	18	43	42	24	23	5136	9
Searcy	5610	4	20	14	12	6	5268	3
Sebastian	12292	648	1548	1487	1321	1260	8654	584
Sevier	4482	10	49	41	28	20	10477	39
Sharpe	5387	13	75	41	55	21	.....	.....
St. Francis	6608	106	111	108	109	106	8632	40
Union	10528	43	59	58	42	41	12223	65
Van Buren	5104	3	6	1	0	1	5353	4
Washington	17175	91	185	175	151	141	14563	110
White	10312	35	61	56	43	38	8284	32
Woodruff	6838	53	73	61	64	52	.....	.....
Yell	8031	17	41	32	34	25	6305	28

(a) Includes one mulatto.

STATE OF CALIFORNIA.

COUNTIES.	1870						1860	
	Native.	Foreign born.	Having one or both parents foreign.	Having foreign father.	Having foreign mother.	Having foreign father and foreign mother.	Native.	Foreign born.
Total	350416	209831	323507	310927	308303	295723	233466	146528
Alameda	14382	9855	14790	14314	14367	13891	5292	3635
Alpine	485	200	314	289	292	267	.....	.....
Amador	5449	4133	5791	5593	5579	5381	5460	5470
Butte	7428	3975	5021	4810	4807	4596	7509	4597
Calaveras	4677	4218	6320	6100	6062	5842	6940	9359
Colusa	5088	1077	1634	1540	1501	1407	1987	287
Contra Costa	5791	2670	4709	4458	4431	4180	3809	1519
Del Norte	1580	442	673	651	626	604	1170	823
El Dorado	6287	4022	6061	5772	5702	5413	10345	10217
Fresno	4974	1362	1794	1740	1647	1593	3995	610
Humboldt	4646	1494	2345	2147	2177	1979	2115	579
Inyo	1164	792	1110	1061	1068	1019	.....	.....
Kern	2157	768	996	985	996	985	.....	.....
Klamath	793	893	1054	1030	1017	993	675	1128
Lake	2483	486	687	624	637	574	.....	.....
Lassen	1178	149	386	344	243	201	.....	.....
Los Angeles	10984	4325	6775	6521	6265	6011	8125	3208
Marin	3761	3142	4706	4538	4425	4257	2257	1077
Mariposa	2192	2380	3195	3112	3098	3015	2395	3848
Mendocino	6147	1398	2013	1797	1836	1620	3521	446
Merced	2196	611	951	866	890	805	831	310
Mono	305	125	178	163	160	145	.....	.....
Monterey	7670	2206	4189	3816	3388	3015	3658	1081
Napa	5394	1769	2797	2602	2611	2416	4628	893
Nevada	10479	8655	13336	12836	12854	12354	9007	7439
Placer	6167	5190	7180	6940	6887	6647	7047	6223
Plumas	2414	2075	2572	2473	2505	2406	2861	1502
Sacramento	16228	10602	15946	15165	15323	14542	15450	8692
San Bernardino	3328	660	1421	1286	1226	1091	5042	509
San Diego	3743	1208	1615	1516	1541	1442	3838	486
San Francisco	75754	73719	119205	115981	115212	111988	28348	28454
San Joaquin	14824	6226	9466	9066	9106	8706	7177	2258
San Luis Obispo	3833	939	1572	1472	1372	1272	1385	397
San Mateo	3497	3138	4603	4383	4440	4220	1988	1226
Santa Barbara	6538	1246	2450	2342	1733	1625	2968	575
Santa Clara	17241	9005	14394	13814	13471	12891	8564	3348
Santa Cruz	6758	1985	3329	3123	2951	2745	3866	1078
Shasta	2937	1236	1854	1750	1754	1650	2816	1544
Sierra	2816	2803	3777	3620	3658	3501	5103	6284
Siskiyou	4321	2527	3516	3384	3311	3179	4905	2724
Solano	11263	5608	8554	8160	8233	7839	5061	2198
Sonoma	15656	4163	7192	6645	6593	6046	10052	1815
Stanislaus	5147	1352	1996	1885	1944	1833	1493	752
Sutter	3949	1081	1131	1113	1114	1096	2705	685
Tehama	2834	753	1139	1050	1054	965	3329	715
Trinity	1397	1816	2295	2246	2216	2167	1992	3133
Tulare	3977	556	879	816	807	744	4332	306
Tuolumne	4182	3968	5942	5759	5824	5641	7846	8380
Yolo	7778	2121	2870	2799	2828	2757	3846	873
Yuba	6144	4707	6784	6430	6521	6167	7733	5935

TABLE V.—TERRITORY OF COLORADO.

COUNTIES.	1870						1860	
	Native.	Foreign born.	Having one or both parents foreign.	Having foreign father.	Having foreign mother.	Having foreign father and foreign mother.	Native.	Foreign born.
Total	33265	6599	10707	10200	9854	9347	31611	2666
Arapahoe	5129	1700	2801	2668	2549	2416	.....	.....
Bent	482	110	139	138	129	128	.....	.....
Boulder	1721	218	412	359	384	331	.....	.....
Clear Creek	1220	376	592	563	541	512	.....	.....
Conejos	2489	15	17	17	14	14	.....	.....
Costilla	1721	58	121	121	121	121	.....	.....
Douglas	1088	300	396	391	375	370	.....	.....
El Paso	894	93	163	150	142	129	.....	.....
Fremont	817	247	340	330	339	329	.....	.....
Gilpin	3739	1751	3009	2898	2823	2712	.....	.....
Greenwood	333	177	264	258	247	241	.....	.....
Huerfano	2208	42	74	74	54	54	.....	.....
Jefferson	1985	405	647	598	596	547	.....	.....
Lake	413	109	144	142	132	130	.....	.....
Larimer	722	116	203	188	171	156	.....	.....
Las Animas	4151	125	181	172	140	131	.....	.....
Park	332	115	164	145	159	140	.....	.....
Puebla	2056	209	386	361	340	315	.....	.....
Saguache	281	23	28	28	28	28	.....	.....
Summit	168	90	123	119	115	111	.....	.....
Weld	1316	320	503	480	455	432	.....	.....

STATE OF CONNECTICUT.

COUNTIES.	1870						1860	
	Native.	Foreign born.	Having one or both parents foreign.	Having foreign father.	Having foreign mother.	Having foreign father and foreign mother.	Native.	Foreign born.
Total	423815	113639	203650	198958	197377	192685	379451	80696
Fairfield	77400	17876	33994	32862	32461	31329	65359	12117
Hartford	82716	26291	47875	46977	46623	45725	70442	19520
Litchfield	41655	7072	12771	12406	12303	11938	42004	5314
Middlesex	28545	7554	12865	12615	12524	12274	26458	4401
New Haven	91415	29842	54711	53735	53319	52343	74966	22379
New London	53668	12902	21945	21289	21185	20529	51958	9773
Tolland	18469	3531	6025	5889	5843	5707	18255	2454
Windham	29947	8571	13464	13185	13119	12840	30009	4738

TERRITORY OF DAKOTA.

COUNTIES.	1870						1860	
	Native.	Foreign born.	Having one or both parents foreign.	Having foreign father.	Having foreign mother.	Having foreign father and foreign mother.	Native.	Foreign born.
Total	9366	4815	7319	7137	6786	6604	3063	1774
Bonhomme	392	216	285	279	269	263	.....	.....
Brookings	151	12	14	14	14	14	.....	.....
Buffalo	183	63	98	98	66	66	.....	.....
Charles Mix	135	17	70	70	17	17	.....	.....
Clay	1755	866	1376	1346	1301	1271	.....	.....
Deuel	25	12	17	17	17	17	.....	.....
Hutchinson	22	15	28	28	27	27	.....	.....
Jayne	5	.....	.....	.....	.....	.....	.....	.....
Lincoln	476	236	353	341	329	317	.....	.....
Minnehaha	200	155	207	198	201	192	.....	.....
Pembina	801	412	840	790	770	720	.....	.....
Todd	229	108	146	146	145	145	.....	.....
Union	2503	1004	1775	1736	1614	1575	.....	.....
Yankton	1356	741	1039	1011	976	948	.....	.....
Unorganized portion of Territory	1133	958	1071	1063	1040	1032	3063	1774

STATE OF DELAWARE.

COUNTIES.	1870						1860	
	Native.	Foreign born.	Having one or both parents foreign.	Having foreign father.	Having foreign mother.	Having foreign father and foreign mother.	Native.	Foreign born.
Total	115879	9136	20361	19338	18311	17288	103051	9165
Kent	29284	520	1156	1084	978	906	27294	510
New Castle	54996	8519	18978	18045	17163	16230	46222	8575
Sussex	31599	97	227	209	170	152	29535	80

TABLE V.—DISTRICT OF COLUMBIA.

COUNTY.	1870						1860	
	Native.	Foreign born.	Having one or both parents foreign.	Having foreign father.	Having foreign mother.	Having foreign father and foreign mother.	Native.	Foreign born.
Total	115446	16254	34106	32721	30568	29183	62596	12484
Washington	115446	16254	34106	32721	30568	29183	62596	12484

STATE OF FLORIDA.

COUNTIES.	1870						1860	
	Native.	Foreign born.	Having one or both parents foreign.	Having foreign father.	Having foreign mother.	Having foreign father and foreign mother.	Native.	Foreign born.
Total	182781	4967	9295	8734	8020	7459	137115	3309
Alachua	17228	100	180	172	140	132	8164	68
Baker	1320	5	9	9	9	9	.....	.....
Bradford	3665	6	11	11	10	10	.....	.....
Brevard	1216	.....	3	3	3	3	239	7
Calhoun	996	2	6	6	[illegible]	4	1441	5
Clay	2081	17	18	18	18	18	1893	21
Columbia	7303	32	69	64	41	36	4627	19
Dade	72	13	21	21	19	19	50	33
Duval	11402	519	834	797	713	676	4874	200
Escambia	7249	568	1143	1057	989	903	5213	555
Franklin	1104	152	350	339	299	288	1621	283
Gadsden	9762	40	108	92	81	65	9357	39
Hamilton	5741	8	44	38	14	8	4138	16
Hernando	2920	18	49	42	25	18	a1200	.....
Hillsborough	3137	79	200	195	119	114	2893	88
Holmes	1571	1	9	[illegible]	7	6	1384	2
Jackson	9506	22	44	44	34	34	10186	23
Jefferson	13341	57	127	114	81	68	9826	50
La Fayette	1781	2	9	[illegible]	[illegible]	2	2065	3
Leon	15129	107	222	201	171	150	12233	110
Levy	1984	34	57	52	49	44	1756	25
Liberty	1048	2	2	2	2	2	1454	3
Madison	11088	33	81	81	53	53	7755	24
Manatee	1903	28	82	75	50	43	818	36
Marion	10773	31	50	47	35	32	8575	34
Monroe	3149	2508	4145	3880	3928	3663	1809	1104
Nassau	4089	158	331	315	252	236	3466	178
New River	.....	.....	.....	.....	.....	.....	3804	16
Orange	2174	21	32	32	21	21	983	4
Polk	3157	12	18	18	17	17	.....	.....
Putnam	3734	87	139	134	128	123	2671	41
Santa Rosa	3239	73	166	161	132	127	5348	132
St. John's	2483	135	406	384	380	358	2950	88
Sumter	2945	7	28	22	20	14	1545	4
Suwannee	3550	6	20	18	17	15	2298	5
Taylor	1452	1	1	1	1	1	1383	1
Volusia	1695	28	46	43	32	29	1152	6
Wakulla	2483	23	56	55	27	26	2792	47
Walton	3018	23	146	146	78	78	3011	26
Washington	2293	9	33	29	18	14	2141	13

(a) Estimated.

STATE OF GEORGIA.

COUNTIES.	1870						1860	
	Native.	Foreign born.	Having one or both parents foreign.	Having foreign father.	Having foreign mother.	Having foreign father and foreign mother.	Native.	Foreign born.
Total	1172982	11127	23814	22901	19413	18500	1045615	11671
Appling	5071	15	23	22	15	14	4183	7
Baker	6833	10	26	23	22	19	4979	6
Baldwin	10535	83	180	172	140	132	8951	127
Banks	4972	1	6	6	6	6	4700	7
Bartow (a)	16491	75	164	158	97	91	.....	.....
Berrien	4510	[illegible]	27	27	27	27	3459	16
Bibb	20492	763	1627	1588	1330	1291	15559	732
Brooks	8317	25	57	57	38	38	6343	13
Bryan	5247	5	[illegible]	[illegible]	7	7	4038	7
Bullock	5599	11	27	27	24	24	5647	21
Burke	17648	31	30	[illegible]	30	28	17115	50
Butts	6927	14	23	23	18	18	6448	7
Calhoun	5496	7	15	15	9	9	4909	4
Camden	4559	56	224	202	153	131	5391	29
Campbell	9151	25	43	43	43	43	8266	35
Carroll	11768	14	29	25	15	11	11969	22
Cass (a)	.....	.....	.....	.....	.....	.....	15643	81
Catoosa	4395	14	61	54	34	27	5056	26
Charlton	1891	6	25	18	16	9	1775	5
Chatham	37363	3916	7657	7485	7091	6919	26331	4712
Chattahoochee	6052	7	16	16	8	8	5784	13
Chattooga	6893	9	34	29	17	12	7160	5
Cherokee	10378	21	44	33	22	11	11245	46
Clarke	12818	123	305	290	194	179	11131	87
Clay	5469	24	51	49	30	28	4864	29
Clayton	5461	16	63	62	26	25	4454	12
Clinch	3928	17	44	43	30	29	3055	8
Cobb	13757	57	161	149	104	92	14170	72
Coffee	3188	4	11	11	4	4	2862	17
Colquitt	1649	5	19	15	12	8	1308	8
Columbia	13484	45	76	74	42	40	11823	37
Coweta	15835	40	130	129	63	62	14669	34
Crawford	7555	2	11	11	5	5	7677	16
Dade	3016	17	37	37	25	25	3018	51
Dawson	4362	7	21	16	11	6	3845	11
Decatur	15126	57	106	102	75	71	11888	34
De Kalb	9976	38	76	63	45	32	7770	36
Dooly	9773	17	44	44	30	30	8900	17
Dougherty	11364	153	238	233	220	215	8223	72
Early	6984	14	115	105	46	36	6141	8
Echols	1978	.....	[illegible]	2	3	2	1491	.....
Effingham	4199	15	37	37	16	16	4735	20
Elbert	9233	16	33	33	21	21	10393	40
Emanuel	6118	16	41	39	26	24	5071	10
Fannin	5421	[illegible]	23	22	13	12	5117	22
Fayette	8209	12	37	35	18	16	7028	19
Floyd	17070	160	344	327	260	243	15081	114
Forsyth	7979	4	18	17	13	12	7731	16

(a) Since 1860 name changed from Cass to Bartow.

TABLE V.—STATE OF GEORGIA—Continued.

COUNTIES.	1870						1860	
	Native.	Foreign born.	Having one or both parents foreign.	Having foreign father.	Having foreign mother.	Having foreign father and foreign mother.	Native.	Foreign born.
Franklin	7888	5	5	3	4	2	7388	5
Fulton	32267	1179	2216	2165	1877	1826	13822	605
Gilmer	6644	.....	1	1	.....	.....	6719	5
Glascock	2732	4	3	3	3	3	2435	2
Glynn	5225	151	386	355	272	241	3834	55
Gordon	9239	29	111	85	65	39	10116	30
Greene	12424	30	66	65	33	32	12591	61
Gwinnett	12417	14	41	36	18	13	12922	18
Habersham	6298	24	65	52	41	28	5930	36
Hall	9587	20	84	73	48	37	9342	24
Hancock	11279	38	85	81	57	53	11983	61
Haralson	4000	4	30	21	14	5	3029	10
Harris	13276	8	11	10	9	8	13724	12
Hart	6781	2	7	7	2	2	6137	.....
Heard	7861	5	10	6	6	2	7799	6
Henry	10090	12	26	26	9	9	10690	12
Houston	20359	47	128	114	83	69	15569	42
Irwin	1836	1	4	4	3	3	1697	2
Jackson	11175	6	13	13	2	2	10595	10
Jasper	10425	14	27	27	27	27	10738	5
Jefferson	12163	27	153	137	112	96	10179	40
Johnson	2962	2	7	7	[illegible]	2	2919	.....
Jones	9429	7	17	17	15	15	9092	15
Laurens	7820	14	31	31	21	21	6990	8
Lee	9555	12	42	42	15	15	7185	11
Liberty	7669	19	43	42	32	31	8357	10
Lincoln	5408	5	7	7	5	5	5465	1
Lowndes	8297	24	60	45	45	30	5214	35
Lumpkin	5151	10	25	25	18	18	4623	3
Macon	11430	28	43	43	37	37	8440	9
Madison	5227	.....	.....	.....	.....	.....	5931	2
Marion	7991	9	11	8	5	2	7380	10
McIntosh	4415	76	290	282	240	232	5466	80
Meriwether	13742	14	27	23	18	14	15309	21
Miller	3089	[illegible]	2	2	2	2	1788	3
Milton	4282	2	20	19	13	12	4599	3
Mitchell	6613	20	48	45	25	22	4300	8
Monroe	17186	27	35	35	20	20	15939	14
Montgomery	3569	17	11	7	11	7	2988	9
Morgan	10674	22	50	47	27	24	9958	39
Murray	6482	18	95	72	60	37	7070	13
Muscogee	16240	423	932	910	772	750	15932	652
Newton	14593	22	78	70	42	34	14277	43
Oglethorpe	11755	27	87	86	47	46	11517	32
Paulding	7635	4	11	8	10	7	7033	5
Pickens	5307	10	16	15	8	7	4937	14
Pierce	2771	7	12	12	9	9	1969	4
Pike	10889	16	23	23	13	13	10064	14
Polk	7790	32	59	55	48	44	6276	19
Pulaski	11912	28	49	48	34	33	8721	23
Putnam	10424	37	86	86	62	62	10092	33
Quitman	4140	10	18	14	18	14	3489	10
Rabun	3254	2	16	16	2	2	3269	2
Randolph	10509	52	110	106	69	65	9517	54
Richmond	24051	1673	3498	3381	3074	2957	19507	1777
Schley	5124	5	5	5	4	4	4630	[illegible]
Scriven	9137	38	76	71	53	48	8256	18
Spalding	10144	61	167	158	96	87	8655	44
Stewart	14175	29	95	93	59	57	13391	31
Sumter	16478	81	178	165	128	115	9373	55
Talbot	11898	15	9	9	9	[illegible]	13575	41
Taliaferro	4765	31	66	65	57	56	4547	36
Tatnall	4827	33	118	103	82	67	4337	15
Taylor	7133	10	33	30	17	14	5985	13
Telfair	3240	5	24	24	9	[illegible]	2703	10
Terrell	9025	28	66	62	43	39	6214	18
Thomas	14440	83	169	166	112	109	10725	41
Towns	2779	1	[illegible]	3	1	1	2457	2
Troup	17568	64	114	110	90	86	16209	53
Twiggs	8538	7	26	21	13	8	8311	[illegible]
Union	5265	2	4	4	2	2	4412	1
Upson	9423	7	64	64	52	52	9893	17
Walker	9881	44	113	93	79	59	10052	30
Walton	11036	2	4	4	3	[illegible]	11062	12
Ware	2280	[illegible]	23	23	7	7	2185	15
Warren	10500	45	71	70	48	47	9791	29
Washington	15805	37	69	63	53	47	12665	33
Wayne	2166	11	16	16	12	12	2263	5
Webster	4675	2	3	3	3	3	5020	10
White	4590	16	25	19	15	9	3303	12
Whitfield	10013	104	286	277	211	202	9794	253
Wilcox	2436	3	21	21	2	2	2109	[illegible]
Wilkes	11734	62	172	169	120	117	11380	40
Wilkinson	9366	17	60	60	31	31	9338	38
Worth	3774	4	13	13	4	4	2762	1

TERRITORY OF IDAHO.

COUNTIES.	1870						1860	
	Native.	Foreign born.	Having one or both parents foreign.	Having foreign father.	Having foreign mother.	Having foreign father and foreign mother.	Native.	Foreign born.
Total	7114	7885	9305	9189	9122	9006	.....	.....
Ada	2178	497	703	686	670	603	.....	.....
Alturas	286	403	435	432	431	428	.....	.....
Boise	1183	2651	2999	2957	2945	2903	.....	.....
Idaho	205	644	667	664	660	657	.....	.....
Lemhi	509	479	556	544	538	526	.....	.....
Nez Percés	609	998	1063	1061	1035	1033	.....	.....
Oneida	1189	733	1318	1295	1303	1280	.....	.....
Owyhee	862	851	904	896	886	878	.....	.....
Shoshone	93	629	660	654	654	648	.....	.....

STATE OF ILLINOIS.

COUNTIES.	1870						1860	
	Native.	Foreign born.	Having one or both parents foreign.	Having foreign father.	Having foreign mother.	Having foreign father and foreign mother.	Native.	Foreign born.
Total	2024693	515198	986035	956711	920147	890823	1387308	324643
Adams	44622	11740	25266	24573	23665	22972	32009	9314
Alexander	9163	1401	2710	2627	2510	2427	3677	1030
Bond	11980	1172	2514	2418	2244	2148	8868	947
Boone	10145	2797	5649	5406	5192	4949	9146	2532
Brown	11357	848	2151	2074	1819	1742	9073	865
Bureau	26182	6233	12067	11653	11208	10794	21908	4518
Calhoun	5347	1215	2730	2674	2467	2411	4129	1015
Carroll	14215	2490	5319	5031	4742	4454	9082	1751
Cass	9711	1869	4510	4393	4068	3951	8871	2454
Champaign	28725	4012	7828	7456	7096	6724	13060	1569
Christian	18444	1919	3499	3325	3145	2971	9703	789
Clark	17800	919	2125	2037	1693	1605	14300	687

TABLE V.—STATE OF ILLINOIS—Continued.

COUNTIES.	1870						1860	
	Native.	Foreign born.	Having one or both parents foreign.	Having foreign father.	Having foreign mother.	Having foreign father and foreign mother.	Native.	Foreign born.
Clay	15301	574	1465	1355	1106	996	9031	305
Clinton	11746	4539	9044	8832	8606	8394	7504	3437
Coles	24182	1053	2243	2145	1926	1828	13509	694
Cook	183194	166772	270127	275254	271936	268063	73081	71873
Crawford	13762	127	306	269	216	179	11442	109
Cumberland	11887	336	824	788	675	639	8208	103
De Kalb	18671	4594	8871	8322	8066	7517	15696	3390
De Witt	13963	805	1830	1701	1530	1401	10387	433
Douglas	12706	688	1085	1039	943	897	6703	437
Du Page	11472	5213	8402	8145	7930	7673	9923	4778
Edgar	20764	686	1708	1584	1435	1311	16259	666
Edwards	6565	1000	2669	2483	2010	1824	4527	927
Effingham	12858	2795	5809	5701	5449	5341	6834	982
Fayette	18122	1516	3360	3218	2957	2815	10595	594
Ford	7105	1998	3895	3767	3558	3430	1708	271
Franklin	12580	72	210	191	150	131	9324	69
Fulton	36298	1993	4534	4186	3631	3283	31789	1549
Gallatin	10727	407	1106	1058	838	790	7635	420
Greene	18630	1647	3262	3127	2769	2634	14696	1397
Grundy	10944	3994	8012	7699	7410	7097	7748	2631
Hamilton	12824	190	519	487	403	371	9761	214
Hancock	31777	4158	9773	9356	8658	8241	25293	3768
Hardin	4929	184	316	304	252	240	3623	136
Henderson	10946	1636	3163	2948	2753	2538	8580	921
Henry	25228	10278	17047	16613	16051	15617	16670	3990
Iroquois	21139	4643	8626	8261	8004	7639	9956	2369
Jackson	17902	1732	3206	3041	2740	2575	9200	389
Jasper	10707	527	1332	1277	1105	1050	7896	468
Jefferson	17657	207	546	509	388	351	12761	204
Jersey	12502	2552	5371	5179	4929	4737	10111	1940
Jo Daviess	19966	7854	18535	17889	17255	16609	18069	9256
Johnson	11186	62	166	152	136	122	9298	44
Kane	28755	10336	19583	18772	18368	17557	22723	7339
Kankakee	16672	7680	15348	15008	14707	14367	10250	5162
Kendall	9715	2684	5305	5082	4918	4695	9922	3152
Knox	31843	7679	12449	12021	11730	11302	25096	3567
Lake	15296	5718	12276	11859	11553	11136	13183	5074
La Salle	44530	16262	34155	33177	32138	31160	34341	12991
Lawrence	12176	357	904	788	602	486	8865	349
Lee	21067	6104	12117	11781	11483	11147	13947	3704
Livingston	25410	6031	12521	12070	11416	10965	10109	1528
Logan	20023	3030	6171	6029	5620	5478	12550	1722
Macon	24283	2198	4739	4472	4163	3896	12520	1218
Macoupin	27946	4780	10126	9693	9212	8779	20943	3659
Madison	31251	12880	26792	26317	25390	24915	20332	10919
Marion	19207	1415	2941	2817	2512	2388	11750	989
Marshall	13858	3098	5908	5709	5438	5239	11478	1959
Mason	14117	2067	4104	3965	3591	3452	9485	1446
Massac	8894	687	1709	1674	1537	1502	5813	400
McDonough	24784	1725	3607	3400	3046	2839	18856	1213
McHenry	19134	4628	10427	9995	9677	9245	17828	4261
McLean	46026	7962	14664	14081	13407	12824	25063	3709
Menard	10232	1503	2387	2329	2176	2118	8645	939
Mercer	16508	2261	4666	4338	3999	3671	13488	1554
Monroe	8670	4312	10263	10069	9787	9593	7382	5450
Montgomery	22920	2394	5414	5195	4829	4610	12862	1117
Morgan	23805	4658	9571	9228	8695	8352	18467	3645
Moultrie	9943	442	1294	1197	1072	975	6158	227
Ogle	22710	4782	8770	8103	7914	7247	19315	3573
Peoria	35867	11673	24037	23371	22618	21952	27432	9169
Perry	11932	1791	3719	3466	3286	3033	8584	968
Piatt	10350	603	1233	1163	1072	1002	5818	309
Pike	28919	1849	4216	3915	3481	3180	25174	2075
Pope	10991	446	937	929	826	818	6434	308
Pulaski	8307	445	1043	992	881	830	3475	468
Putnam	5248	1032	2183	2094	1972	1883	4635	952
Randolph	16905	3954	9293	8947	8202	7856	13365	3840
Richland	11944	859	2409	2256	1865	1712	8850	861
Rock Island	21114	8669	14897	14541	14147	13791	15620	5385
Saline	12635	79	166	158	127	119	9252	79
Sangamon	38575	7777	15125	14727	14192	13794	26943	5331
Schuyler	15887	1532	2458	2358	1970	1870	13993	691
Scott	9354	1176	2400	2288	2064	1952	8062	1007
Shelby	23765	1711	3726	3556	3124	2954	13855	758
Stark	9475	1276	2881	2656	2434	2209	8037	967
St. Clair	32747	18321	38591	37804	36209	35422	21340	16354
Stephenson	23820	6788	13181	12727	12236	11782	19590	5522
Tazewell	22572	5331	11161	10815	10136	9790	17193	4277
Union	15866	652	1208	1148	1003	943	10698	483
Vermilion	28223	2165	4271	4069	3662	3460	18878	922
Wabash	8290	551	1674	1564	1342	1232	6709	604
Warren	20884	2290	4362	4224	3848	3710	17191	1145
Washington	13734	3865	8441	8268	7781	7608	10811	2920
Wayne	19238	520	1201	1070	936	805	11996	227
White	16241	605	1690	1562	1291	1163	11872	531
Whiteside	22913	4590	8912	8418	8181	7687	15869	2868
Will	28426	14587	28059	27276	26678	25895	19782	9539
Williamson	17166	163	317	314	237	234	12056	149
Winnebago	22588	6713	13200	12394	12116	11310	19565	4926
Woodford	14891	4065	8103	7925	7586	7408	10375	2907

STATE OF INDIANA.

COUNTIES.	1870						1860	
	Native.	Foreign born.	Having one or both parents foreign.	Having foreign father.	Having foreign mother.	Having foreign father and foreign mother.	Native.	Foreign born.
Total	1539163	141474	341001	326312	298753	284064	1232144	118284
Adams	10061	1321	3855	3727	3333	3205	7847	1405
Allen	34735	8759	21053	20418	18919	18284	22486	6842
Bartholomew	19700	1433	3871	3730	3295	3154	16625	1240
Benton	4929	686	1449	1422	1313	1286	2582	227
Blackford	6081	191	623	571	455	403	4022	100
Boone	22188	405	1096	1021	866	791	16554	199
Brown	8529	152	535	475	393	333	6309	198
Carroll	15405	747	1964	1828	1637	1501	12786	703
Cass	21573	2620	5241	5048	4572	4379	15144	1699
Clarke	22075	2695	5907	5709	5199	5001	17955	2547
Clay	17298	1786	3556	3408	3161	3013	11623	538
Clinton	17127	203	513	484	314	285	14280	225
Crawford	9609	242	575	544	459	428	8012	214
Daviess	15840	907	2533	2467	2044	1978	12470	853
Dearborn	19520	4596	12037	11640	10816	10419	18535	5871
Decatur	17820	1233	3216	3103	2794	2681	16234	1060
De Kalb	16203	964	2448	2194	1873	1619	13244	636
Delaware	18529	501	1252	1172	963	883	15400	353
Dubois	10136	2461	7303	7205	6825	6727	7630	2764
Elkhart	24249	1777	4191	3860	3322	2991	19513	1473
Fayette	9712	764	1663	1540	1473	1350	9530	695
Floyd	19605	3695	9381	9076	8440	8135	16347	3836
Fountain	15441	948	1785	1742	1603	1560	14783	783
Franklin	17295	2928	7236	6982	6327	6073	16425	3124
Fulton	12212	514	1653	1482	1221	1050	8979	443
Gibson	16178	1193	3161	3010	2683	2532	13284	1248
Grant	18173	314	826	754	615	543	15569	228
Greene	19218	296	1020	948	672	600	15685	356
Hamilton	20191	391	993	865	779	651	16899	411
Hancock	14580	543	1400	1348	1208	1156	12322	480
Harrison	18658	1255	3693	3544	2960	2811	16777	1744
Hendricks	19762	515	1094	1066	959	931	16632	321
Henry	22532	454	1151	1078	905	832	19728	391
Howard	15542	305	725	699	585	559	12301	223
Huntington	17746	1290	3531	3345	2982	2796	13718	1149
Jackson	17379	1595	4273	4163	3767	3657	14830	1456
Jasper	6014	340	794	743	653	602	4125	166
Jay	14492	508	1512	1408	1178	1074	11001	398
Jefferson	26158	3583	9862	9530	8971	8639	21465	3571
Jennings	14644	1574	4245	4091	3744	3590	13154	1595
Johnson	17882	484	1315	1195	1060	940	14455	399
Knox	19448	2114	4676	4475	4182	3981	14046	2010
Kosciusko	22803	728	2279	2028	1618	1367	16854	564
La Grange	13455	693	2003	1701	1448	1146	10854	512
Lake	8742	3597	7509	7263	6933	6687	6496	2649
La Porte	20420	6642	12550	12140	11915	11505	17911	5008
Lawrence	14391	237	604	569	437	402	13278	414
Madison	22137	633	1780	1682	1337	1239	16148	370
Marion	50292	12647	25835	25127	24024	23316	33460	6395
Marshall	18836	1375	4356	4040	3666	3350	11759	963
Martin	10846	257	895	829	627	561	8694	281
Miami	19949	1103	3309	3087	2740	2518	15860	991
Monroe	13793	375	1151	1082	865	796	12455	392
Montgomery	22878	887	2022	1909	1769	1656	20302	586
Morgan	17200	328	1000	909	756	665	15758	352
Newton	5389	440	1007	958	823	774	2263	97
Noble	18889	1500	3663	3406	3056	2799	13983	932
Ohio	5384	453	1107	1033	1045	1021	5038	424
Orange	13398	99	296	265	201	170	11961	115
Owen	15758	379	1261	1137	915	791	14047	329

TABLE V.—STATE OF INDIANA—Continued.

COUNTIES.	1870						1860	
	Native.	Foreign born.	Having one or both parents foreign.	Having foreign father.	Having foreign mother.	Having foreign father and foreign mother.	Native.	Foreign born.
Parke	17895	271	796	726	530	460	15226	312
Perry	12065	2736	6367	6274	5913	5820	8967	2880
Pike	13410	369	907	870	743	706	9805	273
Porter	11103	2839	5468	5164	4963	4659	8542	1771
Posey	16931	2254	5624	5438	4935	4749	13890	2277
Pulaski	6853	948	1966	1910	1729	1673	5134	577
Putnam	20721	790	1832	1757	1623	1548	20151	530
Randolph	22302	560	1475	1326	1190	1041	18561	436
Ripley	17573	3404	9420	9171	8589	8340	15755	3299
Rush	17096	530	1296	1221	1112	1037	15758	435
Scott	7646	227	589	543	455	409	7115	188
Shelby	21080	812	2324	2166	1897	1739	18800	769
Spencer	16142	1856	5168	4929	4525	4286	12615	1941
Starke	3546	342	794	756	693	655	1961	234
Steuben	12407	447	1270	1036	904	670	9995	379
St. Joseph	21750	3572	7832	7419	6827	6414	16062	2393
Sullivan	18184	269	916	791	609	484	14845	219
Switzerland	11719	415	1166	1085	872	791	12052	646
Tippecanoe	28141	5374	11054	10537	10150	9633	21600	4126
Tipton	11731	222	673	631	463	421	7987	183
Union	6050	291	637	610	575	548	6642	467
Vanderburgh	23822	9323	21951	21562	20464	20075	12178	8374
Vermillion	10604	236	652	602	508	458	9205	217
Vigo	29842	3707	8039	7715	7145	6821	20080	2437
Wabash	20399	906	2558	2371	2049	1862	16589	958
Warren	9744	460	998	938	871	811	9487	570
Warrick	16265	1388	3592	3382	3083	2873	12022	1239
Washington	18143	352	1112	1012	792	692	17491	418
Wayne	31099	2949	7344	7098	6634	6388	27039	2519
Wells	13029	556	1562	1453	1227	1118	10362	482
White	9986	568	1380	1297	1126	1043	7775	483
Whitley	13553	846	2405	2197	1862	1654	10026	704

STATE OF IOWA.

COUNTIES.	1870						1860	
	Native.	Foreign born.	Having one or both parents foreign.	Having foreign father.	Having foreign mother.	Having foreign father and foreign mother.	Native.	Foreign born.
Total	989328	204692	416139	397672	379438	360971	568836	106077
Adair	3678	304	618	554	511	447	927	57
Adams	4337	277	749	702	588	541	1418	115
Allamakee	11765	6103	12799	12467	12132	11800	8295	3942
Appanoose	16111	345	1170	997	845	672	11751	180
Audubon	1103	109	231	206	192	167	428	26
Benton	18849	3605	7074	6804	6418	6148	7816	680
Black Hawk	17950	3756	7852	7340	7025	6513	7107	1137
Boone	11676	2908	5314	5061	4874	4621	3999	233
Bremer	10056	2472	5141	4949	4723	4531	4133	782
Buchanan	14402	2632	6056	5694	5407	5045	6816	1090
Buena Vista	1181	404	687	633	638	584	56	1
Butler	8527	1424	3289	2997	2830	2538	3342	382
Calhoun	1348	254	424	407	375	358	147	.....
Carroll	2134	317	606	573	559	526	272	9
Cass	4699	765	1355	1273	1195	1113	1471	141
Cedar	17389	2342	4885	4609	4293	4017	11725	1224
Cerro Gordo	3767	955	916	820	814	718	859	81
Cherokee	1600	367	579	547	546	514	54	4
Chickasaw	8039	2141	4560	4284	4254	3978	3567	769
Clarke	8462	273	910	832	672	594	5326	101
Clay	1304	219	580	532	511	463	40	12
Clayton	19250	8521	17708	17191	16771	16254	13966	6762
Clinton	24700	10657	20182	19453	18972	18243	13565	5373
Crawford	1970	560	994	914	887	807	339	44
Dallas	11139	880	1699	1622	1429	1352	5082	162
Davis	15023	542	1454	1308	1175	1029	13296	468
Decatur	11654	364	911	799	742	630	8415	262
Delaware	14305	3127	7046	6656	6277	5887	9268	1756
Des Moines	20537	6719	13378	12977	12352	11951	15536	4075
Dickinson	1196	193	360	315	328	283	164	16
Dubuque	25405	13564	29794	29063	27924	27193	18206	12958
Emmet	990	402	715	710	700	695	77	28
Fayette	14116	2857	6490	6005	5815	5330	10131	1942
Floyd	8965	1803	3889	3540	3395	3046	3326	418
Franklin	3814	924	1856	1764	1685	1593	1217	92
Fremont	10589	585	1134	1063	941	870	4804	270
Greene	4231	396	862	788	739	665	1353	21
Grundy	4550	1849	3098	3012	2865	2779	687	106
Guthrie	6623	438	825	778	701	654	2976	82
Hamilton	4931	1124	2136	1985	1887	1736	1548	151
Hancock	863	136	1082	970	913	801	168	11
Hardin	11903	1781	3459	3247	3050	2838	5102	338
Harrison	8010	921	2087	1845	1794	1552	3345	276
Henry	19752	1711	4032	3754	3362	3084	16955	1746
Howard	4823	1459	3232	3064	2939	2771	2495	673
Humboldt	2090	506	1138	1047	1033	942	305	27
Ida	208	18	44	41	39	36	42	1
Iowa	12842	3802	7163	7025	6588	6450	6518	1511
Jackson	17197	5422	11558	11101	10758	10301	14046	4147
Jasper	20421	1695	3830	3560	3281	3011	9438	445
Jefferson	15825	2014	3931	3737	3507	3313	13596	1442
Johnson	18573	6325	12158	11762	11310	10914	13197	4376
Jones	16766	2965	6656	6302	5983	5629	11535	1771
Keokuk	17852	1582	3589	3435	3090	2936	12253	1018
Kossuth	2780	571	1119	1042	1036	959	363	53
Lee	28409	8801	17742	17271	16642	16171	22747	6485
Linn	26987	4093	6983	6602	6227	5846	17133	1814
Louisa	11766	1111	2899	2694	2382	2177	9538	832
Lucas	9817	571	1176	1063	981	868	5649	117
Lyon	120	101	158	148	157	147	.....	.....
Madison	13221	663	1794	1626	1463	1295	7034	305
Mahaska	21091	1417	3217	2953	2679	2415	14109	707
Marion	21731	2705	5794	5604	5339	5149	14682	2131
Marshall	15463	2113	3987	3746	3534	3293	5681	334
Mills	7784	934	1846	1730	1605	1489	4041	440
Mitchell	7190	2392	4430	4223	4146	3939	2662	747
Monona	3077	577	1065	947	943	825	757	75
Monroe	11575	1149	2798	2702	2473	2377	8139	473
Montgomery	5258	676	1058	970	932	844	1235	21
Muscatine	17449	4239	10388	10072	9593	9277	12872	3572
O'Brien	649	66	93	80	93	80	7	1
Osceola (a)	.....	.....	.....	.....	.....	.....	.....	.....
Page	9335	640	1474	1370	1148	1044	4247	172
Palo Alto	989	347	813	771	722	680	75	57
Plymouth	1550	649	1069	1051	1012	994	114	34
Pocahontas	950	496	803	773	767	737	69	34
Polk	23944	3913	8668	8341	7723	7396	10498	1127
Pottawattamie	13070	3823	6761	6466	6314	6019	4024	944
Poweshiek	13956	1625	3223	3016	2815	2608	5290	378
Ringgold	5401	290	884	794	638	548	2817	106
Sac	1247	164	426	380	356	310	234	12
Scott	24071	14528	26395	25878	25446	24929	16706	9253
Shelby	2187	353	703	616	603	517	778	40
Sioux	392	184	316	316	316	316	10	.....
Story	9642	2009	3814	3624	3488	3298	3690	361
Tama	13296	2835	4902	4629	4365	4092	4761	524
Taylor	6766	223	609	534	454	379	3512	78
Union	5534	452	890	829	735	674	1927	85
Van Buren	16746	926	2631	2357	2046	1772	15665	1416
Wapello	20168	2178	4728	4500	4069	3841	13284	1234
Warren	17252	728	2086	1892	1664	1470	9956	325
Washington	17254	1698	4101	3823	3385	3107	13073	1162
Wayne	11001	286	803	720	613	539	6276	133
Webster	7467	3017	5633	5412	5315	5094	2007	497
Winnebago	896	666	1125	1110	1088	1073	133	35
Winneshiek	13811	9759	17095	16763	16596	16264	8552	5390
Woodbury	4653	1519	2622	2472	2376	2226	895	224
Worth	1799	1093	2043	2012	1955	1924	490	266
Wright	2094	298	691	627	570	506	604	10

(a) Returned without population.

TABLE V.—STATE OF KANSAS.

COUNTIES.	1870						1860	
	Native.	Foreign born.	Having one or both parents foreign.	Having foreign father.	Having foreign mother.	Having foreign father and foreign mother.	Native.	Foreign born.
Total	316007	48392	87211	82848	77828	73465	94515	12691
Allen	6365	657	1141	1063	1020	942	2952	130
Anderson	4782	438	940	874	810	744	2233	167
Atchison	12518	2989	5252	5121	4909	4778	6434	1295
Barton	.....	2	2	2	2	2	.....	.....
Bourbon	13868	1208	2285	2106	1911	1732	5858	243
Breckenridge (a)	.....	.....	.....	.....	.....	.....	3016	181
Brown	5983	840	1557	1466	1352	1261	2399	208
Butler	2859	176	394	368	320	294	367	70
Chase	1796	179	399	355	316	272	719	89
Cherokee	10443	595	1231	1113	1011	893	.....	.....
Clay	2057	885	1226	1171	1166	1111	144	19
Cloud	1920	403	653	596	601	544	.....	.....
Coffey	5790	411	772	738	610	576	2662	180
Cowley	1094	81	107	105	103	101	.....	.....
Crawford	7579	581	1155	1040	934	819	.....	.....
Davis	3504	2022	2836	2773	2662	2599	849	314
Dickinson	2176	867	1369	1323	1253	1207	235	143
Doniphan	12382	1587	3517	3339	3081	2903	7076	1007
Dorn (a)	.....	.....	.....	.....	.....	.....	59	29
Douglas	17786	2806	5013	4768	4516	4271	7604	1033
Ellis	779	557	744	731	723	710	.....	.....
Ellsworth	783	402	644	609	598	563	.....	.....
Ford	308	119	118	118	118	118	.....	.....
Franklin	9511	874	1624	1502	1383	1261	2868	162
Godfrey (a)	.....	.....	.....	.....	.....	.....	19	.....
Greenwood	3218	266	452	431	384	363	726	33
Howard	2649	145	299	263	245	209	.....	.....
Hunter (a)	.....	.....	.....	.....	.....	.....	139	19
Jackson	5427	626	1350	1264	1140	1054	1863	73
Jefferson	11800	726	1548	1440	1275	1167	4117	342
Jewell	188	19	32	31	32	31	.....	.....
Johnson	12430	1254	2472	2330	2105	1963	3981	383
Labette	9253	720	1344	1237	1153	1046	.....	.....
Leavenworth	25529	6915	13555	13139	12625	12209	9087	3519
Lincoln	393	123	170	165	161	156	.....	.....
Linn	11647	527	1326	1160	983	817	6137	199
Lykins (a)	.....	.....	.....	.....	.....	.....	4728	272
Lyon	7085	929	1617	1517	1411	1311	.....	.....
Madison (a)	.....	.....	.....	.....	.....	.....	591	45
Marion	705	63	130	122	104	96	66	8
Marshall	5407	1494	2621	2513	2422	2314	1989	291
McGhee (a)	.....	.....	.....	.....	.....	.....	1433	68
McPherson	313	425	461	461	460	460	.....	.....
Miami	10857	868	1612	1478	1301	1167	.....	.....
Mitchell	411	74	126	115	113	102	.....	.....
Montgomery	7088	476	1046	923	880	757	.....	.....
Morris	1976	249	349	329	308	288	712	58
Nemaha	5880	1459	2543	2463	2300	2220	2095	341
Neosho	9255	951	1790	1641	1501	1352	.....	.....
Ness	.....	2	2	2	2	2	.....	.....
Osage	6507	1141	1816	1750	1666	1600	961	152
Osborne	26	7	6	[illegible]	6	6	.....	.....
Otoe (a)	.....	.....	.....	.....	.....	.....	227	11
Ottawa	1662	465	659	649	604	594	.....	.....
Pawnee	98	81	111	111	106	106	.....	.....
Pottawattamie	6394	1544	2931	2800	2582	2451	1306	223
Republic	1105	176	303	280	242	219	.....	.....
Rice	4	1	1	1	1	1	.....	.....
Riley	3931	1174	1859	1779	1711	1631	1022	202
Russell	94	62	83	81	76	74	.....	.....
Saline	2771	1475	2166	2082	2027	1943	.....	.....
Sedgwick	936	159	241	231	223	213	.....	.....
Shawnee	11657	1464	2527	2413	2302	2188	3250	263
Smith	57	9	13	13	13	13	.....	.....
Sumner	19	3	3	3	3	3	.....	.....
Trego	85	81	90	87	90	87	.....	.....
Wabaunsee	2666	696	1136	1109	1076	1049	765	258
Wallace	321	217	245	232	241	228	.....	.....
Washington	3513	568	1071	1016	921	866	324	59
Wilson	6255	439	900	811	733	644	27	.....
Woodson	3436	391	762	699	657	594	1372	116
Wyandotte	8766	1249	2464	2390	2244	2170	2103	506

(a) In 1870 returned without population.

STATE OF KENTUCKY.

COUNTIES.	1870						1860	
	Native.	Foreign born.	Having one or both parents foreign.	Having foreign father.	Having foreign mother.	Having foreign father and foreign mother.	Native.	Foreign born.
Total	1257613	63398	142720	139336	130183	126799	1095885	59799
Adair	11058	7	19	18	9	8	9500	9
Allen	10287	9	21	19	11	9	9176	11
Anderson	5412	37	101	101	68	68	7334	70
Ballard	12484	92	199	173	151	125	8629	63
Barren	17718	62	159	154	124	119	16581	84
Bath	10055	90	325	318	295	288	12032	81
Boone	10231	465	1236	1180	1097	1041	10496	700
Bourbon	14334	529	1011	993	937	919	13871	989
Boyd	8009	564	1468	1398	1256	1186	5674	370
Boyle	9369	146	460	431	330	301	9164	140
Bracken	10769	640	1498	1441	1372	1315	10625	396
Breathitt	5672	.....	7	7	1	1	4974	6
Breckenridge	13254	186	507	482	383	358	13019	217
Bullitt	7578	203	502	465	412	375	7030	259
Butler	9380	24	59	55	31	30	7858	39
Caldwell	10735	91	286	265	155	134	9260	58
Calloway	9403	7	32	24	27	19	9895	20
Campbell	20270	7136	16998	16575	16023	15600	14678	6231
Carroll	5899	290	951	899	869	817	6244	334
Carter	7423	86	199	192	158	151	8387	129
Casey	8808	16	25	25	25	25	6418	48
Christian	22866	361	542	517	485	460	21236	331
Clark	10745	137	281	278	269	263	11369	115
Clay	8280	11	28	22	17	11	6642	10
Clinton	6470	27	95	91	71	67	5770	11
Crittenden	9315	66	196	177	129	110	8616	180
Cumberland	7682	8	23	18	15	10	7337	3
Daviess	20105	606	1372	1329	1189	1146	15126	423
Edmondson	4449	10	19	19	16	16	4628	17
Elliott	4432	1	8	8	1	1	.....	.....
Estill	9102	96	136	133	122	119	6879	7
Fayette	25241	1415	2934	2859	2597	2522	21410	1189
Fleming	13147	251	569	560	483	474	12250	239
Floyd	7871	6	2	2	2	2	6381	7
Franklin	14755	545	1244	1211	987	954	12106	588
Fulton	5971	190	300	291	273	264	5073	244
Gallatin	4944	130	252	239	209	196	4964	92
Garrard	10338	38	67	64	42	39	10443	88
Grant	9356	173	419	409	303	293	8230	126
Graves	19297	101	205	200	165	160	15963	270
Grayson	11232	348	645	636	583	574	7936	46
Green	9369	10	34	34	18	18	8795	11
Greenup	10961	502	1144	1104	932	892	8323	437
Hancock	6373	218	509	500	406	397	5711	502
Hardin	15347	358	677	664	563	550	14867	322
Harlan	4415	.....	2	2	2	2	5494	.....
Harrison	12570	423	960	939	851	830	13429	350
Hart	13606	81	211	202	148	139	10227	121
Henderson	17769	688	1558	1486	1324	1252	13820	442
Henry	10288	178	406	398	302	294	11690	259
Hickman	8349	104	196	191	168	163	6811	197
Hopkins	13765	62	151	147	100	96	11827	48
Jackson	4546	1	3	2	2	1	3087	.....
Jefferson	91143	27810	62248	61154	58483	57389	63281	26123
Jessamine	8561	77	231	231	184	184	9291	174
Josh Bell	3730	1	30	28	6	4	.....	.....
Johnson	7486	8	36	27	18	9	5299	7
Kenton	27010	9086	20311	19924	19154	18767	18332	7135

TABLE V.—STATE OF KENTUCKY—Continued.

COUNTIES.	1870						1860	
	Native.	Foreign born.	Having one or both parents foreign.	Having foreign father.	Having foreign mother.	Having foreign father and foreign mother.	Native.	Foreign born.
Knox	8291	[illegible]	[illegible]	[illegible]	3	3	7703	4
La Rue	8182	53	119	104	80	65	6806	85
Laurel	6009	7	10	7	10	7	5479	[illegible]
Lawrence	8470	27	71	53	46	28	7483	118
Lee	3049	6	23	23	6	6	.....	.....
Letcher	4607	1	.....	.....	.....	.....	3904	.....
Lewis	8973	142	343	341	236	234	8241	120
Lincoln	10876	71	134	129	99	94	10544	103
Livingston	8064	136	357	322	227	192	7109	104
Logan	20233	196	375	365	318	308	18541	480
Lyon	6187	46	113	109	73	69	5246	61
Madison	19391	152	384	372	335	323	16959	248
Magoffin	4683	1	2	2	1	1	3485	.....
Marion	12600	238	433	417	343	327	12379	214
Marshall	9409	46	89	85	77	73	6947	35
Mason	16935	1191	2923	2850	2650	2577	16753	1469
McCracken	12986	1002	2232	2164	1993	1925	9367	993
McLean	7553	61	188	182	103	97	6077	67
Meade	9379	106	271	250	174	153	8754	144
Menifee	1980	6	9	9	6	[illegible]	.....	.....
Mercer	12938	206	383	367	338	322	13527	174
Metcalfe	7927	7	52	41	27	16	6737	8
Monroe	9229	2	12	10	5	3	8550	1
Montgomery	7402	155	287	279	258	250	7733	126
Morgan	5971	4	8	7	5	4	9232	5
Muhlenburg	12420	218	379	370	347	338	10599	126
Nelson	14348	456	752	752	656	656	15283	516
Nicholas	8883	246	557	557	503	503	10749	281
Ohio	15389	172	328	321	274	267	12101	108
Oldham	8613	414	736	714	656	634	7114	169
Owen	14198	111	251	251	224	224	12624	95
Owsley	3886	3	18	15	6	3	5320	15
Pendleton	13214	816	1930	1898	1716	1684	9754	689
Perry	4274	.....	.....	.....	.....	.....	3950	.....
Pike	9557	5	22	21	10	9	7382	2
Powell	2593	[illegible]	6	[illegible]	6	[illegible]	2252	5
Pulaski	17634	36	104	83	68	47	17135	66
Robertson	5363	36	80	70	61	51	.....	.....
Rock Castle	7130	15	34	28	32	26	5340	3
Rowan	2989	2	10	10	2	2	2276	6
Russell	5805	4	11	10	6	5	6021	3
Scott	11441	166	377	369	297	289	14116	301
Shelby	15341	392	793	764	720	691	16092	341
Simpson	9475	98	198	192	143	137	8068	78
Spencer	5854	102	275	273	231	229	6097	91
Taylor	8216	10	28	28	10	10	7477	4
Todd	12562	50	123	122	97	96	11552	23
Trigg	13653	33	71	71	50	50	11026	25
Trimble	5497	80	169	162	125	118	5771	109
Union	13276	364	648	622	548	522	11957	834
Warren	21198	544	1162	1130	1050	1018	16833	487
Washington	12311	153	241	238	230	227	11396	179
Wayne	10575	27	94	71	75	52	10238	21
Webster	10904	33	105	104	53	52	7506	27
Whiteley	8274	4	23	23	6	6	7756	[illegible]
Wolfe	3603	.....	15	10	8	3	10966	253
Woodford	8110	130	249	249	204	204	.....	.....

STATE OF LOUISIANA.

PARISHES.	1870						1860	
	Native.	Foreign born.	Having one or both parents foreign.	Having foreign father.	Having foreign mother.	Having foreign father and foreign mother.	Native.	Foreign born.
Total	665088	61827	132011	127480	118017	113486	627027	80975
Ascension	11312	265	540	520	441	421	11137	347
Assumption	12994	240	488	473	347	332	15034	345
Avoyelles	12613	313	660	650	401	391	12878	289
Bienville	10601	35	116	111	58	53	a11000	.....
Bossier	12616	59	107	97	83	73	11314	34
Caddo	20933	781	1318	1275	1200	1157	11668	472
Calcasieu	6608	125	307	303	173	169	5828	100
Caldwell	4804	16	46	45	24	23	4806	27
Cameron	1538	53	147	138	79	70	.....	.....
Carroll	9917	193	271	261	246	236	17791	261
Catahoula	8366	109	160	158	143	141	11480	171
Claiborne	20125	115	310	280	240	210	16695	153
Concordia	9878	99	154	152	145	143	13735	70
De Soto	14868	94	143	141	124	122	13237	61
East Baton Rouge	17043	773	1645	1585	1339	1279	15083	963
East Feliciana	13214	285	538	523	423	408	14318	379
Franklin	5013	65	97	97	85	85	6088	74
Grant	4488	29	46	40	46	40	.....	.....
Iberia	8685	357	746	718	517	489	.....	.....
Iberville	12000	347	791	753	628	590	14225	436
Jackson	7631	15	41	40	23	22	9415	20
Jefferson	15824	1943	4189	4061	3880	3752	11651	3721
Lafayette	10157	231	513	507	315	309	8795	208
Lafourche	14412	307	601	595	438	432	13476	568
Livingston	3937	[illegible]	203	187	150	134	4281	150
Madison	8443	157	207	197	192	182	14016	117
Morehouse	9302	85	149	129	142	122	10267	90
Natchitoches	17919	346	563	538	426	401	16410	289
Orleans	142943	48475	104663	101208	96610	93155	108132	66359
Ouachita	11299	283	482	460	413	391	4727	.....
Plaquemines	9635	917	1770	1667	1344	1241	7978	516
Point Coupée	12651	330	680	664	430	414	17352	366
Rapides	17636	379	897	842	704	649	24704	656
Richland	5003	107	163	158	137	132	.....	.....
Sabine	6418	38	128	105	69	46	5782	46
St. Bernard	3273	280	604	570	437	403	3652	424
St. Charles	4766	101	174	163	136	125	5212	85
St. Helena	5386	37	72	56	71	55	6914	216
St. James	9927	225	405	397	285	277	11240	259
St. John the Baptist	6606	156	448	443	320	315	7600	330
St. Landry	25035	518	1333	1287	808	762	22799	305
St. Martin	9134	236	379	376	299	296	12337	337
St. Mary	13349	511	947	888	770	711	16365	451
St. Tammany	5110	476	1213	1151	1002	940	5035	371
Tangipahoa	7592	336	732	696	625	589	.....	.....
Tensas	12151	268	383	376	318	311	15952	126
Terrebonne	12237	214	552	549	300	297	11826	265
Union	11646	39	84	71	69	56	10343	46
Vermillion	4447	81	192	188	113	109	4320	4
Washington	3319	11	51	50	17	16	4686	22
West Baton Rouge	5028	86	171	171	110	110	7136	176
West Feliciana	10321	178	322	307	291	276	11440	231
Winn	4935	19	70	63	31	24	6837	39

(a) Estimated.

TABLE V.—STATE OF MAINE.

COUNTIES.	1870						1860	
	Native.	Foreign born.	Having one or both parents foreign.	Having foreign father.	Having foreign mother.	Having foreign father and foreign mother.	Native.	Foreign born.
Total	578034	48881	91651	84381	81128	73858	590826	37453
Androscoggin	32236	3630	5957	5828	5808	5679	28362	1364
Aroostook	22002	7607	16064	14338	13929	12203	16384	6095
Cumberland	72182	9839	16598	15795	15500	14697	69163	6428
Franklin	18511	296	558	462	460	364	20161	242
Hancock	35547	948	2497	2239	1773	1515	36609	1148
Kennebec	50914	2289	4277	3996	3773	3492	53922	1733
Knox	29745	1078	1943	1750	1665	1472	31674	1042
Lincoln	24973	624	1499	1269	1081	851	27352	508
Oxford	32920	568	895	757	782	644	36380	318
Penobscot	68183	6967	14104	13419	12756	12071	67030	5701
Piscataquis	13942	461	929	836	742	649	14636	[illegible]
Sagadahoc	17968	835	1889	1720	1595	1426	20610	1180
Somerset	33245	1366	2500	2247	2155	1902	35856	897
Waldo	33887	635	1272	1159	1145	1032	37829	618
Washington	36118	7225	14218	12361	11829	9972	35583	6951
York	55661	4513	6451	6205	6135	5889	59275	2832

STATE OF MARYLAND.

COUNTIES.	1870						1860	
	Native.	Foreign born.	Having one or both parents foreign.	Having foreign father.	Having foreign mother.	Having foreign father and foreign mother.	Native.	Foreign born.
Total	697482	83412	181362	176274	164960	159872	609520	77529
Allegany	30567	7969	16770	16347	15075	14652	22305	6043
Anne Arundel	23562	895	1675	1595	1503	1423	23156	744
Baltimore	264983	65758	141968	138510	131601	128143	204693	61860
Calvert	9840	25	56	56	40	40	10402	45
Caroline	12026	75	173	167	129	123	11102	27
Carroll	27416	1203	3094	2947	2282	2135	23400	1133
Cecil	24814	1060	2462	2261	2035	1834	22519	1343
Charles	15661	77	148	148	131	131	16459	58
Dorchester	19426	32	55	48	38	31	20437	24
Frederick	46161	1411	3360	3200	2660	2500	45044	1547
Harford	21399	1206	2731	2637	2313	2219	21913	1502
Howard	13132	1018	2491	2391	2118	2018	12475	863
Kent	16780	322	590	557	528	495	13016	251
Montgomery	20071	492	1057	984	901	828	17893	429
Prince George's	20609	529	1275	1172	1019	916	22928	399
Queen Anne	16054	117	267	231	228	192	15851	110
Saint Mary's	14860	84	143	134	119	110	15140	73
Somerset	18137	53	116	111	83	78	24922	70
Talbot	15968	169	309	305	261	257	14659	136
Washington	33861	851	2494	2360	1803	1669	30568	849
Wicomico	15765	37	72	70	49	47	.....	.....
Worcester	16390	29	56	43	44	31	20638	23

STATE OF MASSACHUSETTS.

COUNTIES.	1870						1860	
	Native.	Foreign born.	Having one or both parents foreign.	Having foreign father.	Having foreign mother.	Having foreign father and foreign mother.	Native.	Foreign born.
Total	1104032	353319	626211	609836	606727	590352	970960	260106
Barnstable	30925	1849	3653	3394	3230	2971	34439	1551
Berkshire	49699	15135	27430	26745	26243	25558	45310	9810
Bristol	79574	23312	39671	38802	38380	37511	77102	16692
Dukes	3682	105	159	148	144	133	4212	191
Essex	157065	43778	75918	73313	73311	70706	136117	29494
Franklin	29041	3594	6277	6143	6033	5899	29104	2330
Hampden	57616	20793	34833	34104	34103	33374	45237	12129
Hampshire	35564	8824	15146	14800	14817	14471	32522	5301
Middlesex	203361	70992	125189	121758	121387	117956	166117	50237
Nantucket	3920	203	431	385	342	296	5802	292
Norfolk	70033	19410	37605	36355	36109	34859	83693	26257
Plymouth	58680	6685	13347	12803	12788	12244	58077	6691
Suffolk	178514	92288	162211	158292	157458	153539	125445	67255
Worcester	146365	46351	84341	82794	82382	80835	127783	31876

TABLE V.—STATE OF MICHIGAN.

COUNTIES.	1870						1860	
	Native.	Foreign born.	Having one or both parents foreign.	Having foreign father.	Having foreign mother.	Having foreign father and foreign mother.	Native.	Foreign born.
Total	916049	268010	488159	459537	444958	416336	600020	149093
Alcona	382	314	468	441	441	414	106	79
Allegan	26519	5586	11337	10404	9916	8983	13245	2842
Alpena	1266	1490	2085	1969	1996	1880	144	146
Antrim	1288	697	980	914	875	809	141	38
Barry	19982	2217	4666	4140	3911	3385	12006	1252
Bay	8868	7032	10782	10337	10069	9624	1829	1335
Benzie	1842	342	634	579	540	485	.....	.....
Berrien	30047	5057	10408	9786	9207	8585	19333	3045
Branch	24518	1708	3870	3389	3128	2647	19771	1210
Calhoun	32366	4203	8607	8048	7665	7106	26561	3003
Cass	19677	1417	2903	2606	2469	2172	16722	999
Charlevoix	1188	536	845	763	762	680	.....	.....
Cheboygan	1245	951	1632	1489	1396	1253	382	135
Chippewa	1197	492	954	838	753	637	1083	520
Clare	253	113	120	118	119	117	.....	.....
Clinton	20096	2749	6220	5703	5324	4807	12220	1696
Delta	1363	1179	1770	1719	1700	1649	694	478
Eaton	23622	1549	3409	3032	2732	2355	15540	936
Emmet	1160	51	91	81	69	59	1096	53
Genesee	28518	5382	9883	8983	8660	7760	19693	2805
Gladwin (a)	.....	.....	.....	.....	.....	.....	[illegible]	6
Grand Traverse	3299	1144	2011	1829	1802	1620	915	371
Gratiot	10613	1197	2362	2090	1988	1716	3677	365
Hillsdale	29488	2196	4501	4147	3709	3355	23949	1726
Houghton	6010	7869	13229	13120	12929	12820	3042	6192
Huron	4263	4786	7708	7425	7299	7016	1295	1870
Ingham	22668	2600	5795	5190	4782	4177	15563	1872
Ionia	24027	3654	6933	6137	5896	5100	14651	2031
Iosco	1738	1425	2015	1870	1859	1714	128	47
Isabella	3540	573	964	869	826	731	1377	66
Jackson	31052	4995	9745	9079	8795	8129	23788	2883
Kalamazoo	27406	4648	8560	8012	7666	7118	21272	3374
Kalkaska	237	187	262	249	245	232	.....	.....
Kent	38309	12094	21262	20049	19374	18161	24196	6520
Keweenaw	2059	2146	4032	4004	3951	3923	.....	.....
Lake	401	147	224	212	185	173	.....	.....
Lapeer	15784	5561	9625	8558	8226	7159	11675	3079
Leelanaw	3044	1532	2655	2517	2511	2373	1609	549
Lenawee	40256	5339	10720	10001	9568	8849	33780	4332
Livingston	16895	2441	5507	5167	4857	4517	14813	2038
Mackinac	1383	333	1058	968	715	625	.....	.....
Macomb	20315	7301	14364	13564	13275	12475	17358	5485
Manistee	3408	2666	4243	4062	3937	3756	449	526
Manitou	478	413	774	764	757	747	602	440
Marquette	5793	9240	13141	12984	12872	12715	1417	1404
Mason	2328	935	1389	1321	1346	1278	638	193
Mecosta	4200	1442	2218	1966	2018	1766	725	245
Menominee	918	873	1387	1348	1283	1244	.....	.....
Michilimackinac (c)	.....	.....	.....	.....	.....	.....	1444	494
Midland	2448	837	1301	1162	1172	1033	663	124
Missaukee	43	87	94	84	93	83	.....	.....
Monroe	22700	4783	11628	10905	10306	9583	17419	4174
Montcalm	11708	1921	3415	3043	2888	2516	3575	393
Muskegon	9449	5445	8147	7752	7518	7123	2591	1356
Newaygo	6245	1049	1879	1717	1675	1513	2181	579
Oakland	34770	6097	11916	11028	10474	9586	32402	5859
Oceana	5942	1280	2258	2113	2138	1993	1377	439
Ogemaw	2	10	11	11	11	11	.....	.....
Ontonagon	1714	1131	2585	2519	2500	2434	1512	3056
Osceola	1435	658	966	875	863	772	21	6
Oscoda	32	38	44	43	44	43	.....	.....
Ottawa	17447	9204	16036	15517	15291	14772	8512	4703
Presque Isle	96	259	327	320	302	295	16	10
Saginaw	24334	14763	24645	23730	23373	22458	8642	4051
Sanilac	6852	7710	12414	11663	11754	11003	3137	4462
Schoolcraft (b)	.....	.....	.....	.....	.....	.....	71	7
Shiawassee	17986	2872	5747	5231	5007	4491	11077	1272
St. Clair	21694	14967	27052	25104	24963	23015	14964	11640
St. Joseph	23591	2684	5306	4914	4459	4067	19362	1900
Tuscola	10261	3453	5713	5041	4947	4275	3971	915
Van Buren	26242	2587	5474	4840	4532	3898	14049	1175
Washtenaw	32708	8726	18224	17462	16578	15816	28692	6994
Wayne	72453	46585	84514	81525	79569	76580	46249	29298
Wexford	588	62	115	97	98	80	.....	.....

(a) In 1870 returned without population. (b) In 1870 population with Marquette County. (c) Since 1860 name changed to Mackinac.

STATE OF MINNESOTA.

COUNTIES.	1870						1860	
	Native.	Foreign born.	Having one or both parents foreign.	Having foreign father.	Having foreign mother.	Having foreign father and foreign mother.	Native.	Foreign born.
Total	279009	160697	285516	277345	273860	265689	113295	58728
Aitkin	178	.....	.....	.....	.....	.....	2	.....
Anoka	2868	1072	2038	1995	1902	1859	1547	559
Becker	185	123	172	171	156	155	296	90
Beltrami	73	7	36	35	6	5	.....	.....
Benton	1075	483	929	893	854	818	501	126
Big Stone (d)	19	5	8	8	8	8	.....	.....
Blue Earth	12148	5154	9898	9566	9291	8959	3447	1356
Breckenridge (a)	.....	.....	.....	.....	.....	.....	62	17
Brown	3311	3085	5364	5334	5262	5232	988	1351
Buchanan (b)	.....	.....	.....	.....	.....	.....	4	22
Carlton	118	168	215	210	194	189	25	26
Carver	5068	5918	10791	10709	10709	10627	2142	2964
Cass	363	17	23	22	21	20	134	16
Chippewa (d)	698	769	1078	1064	1053	1039	.....	.....
Chisago	2164	2194	3422	3360	3205	3143	1009	734
Clay (a)	49	43	70	70	61	61	.....	.....
Cottonwood	318	216	266	264	264	262	8	4
Crow Wing	166	34	65	56	50	41	200	69
Dakota	10767	5545	11447	11071	10965	10589	5962	3131
Dodge	6515	2083	3782	3646	3527	3391	3098	699
Douglas	2316	1923	2842	2765	2704	2627	150	45
Faribault	7422	2518	4873	4636	4585	4348	1088	247
Fillmore	15178	9709	17197	15495	16731	15029	9045	4497
Freeborn	6518	4060	7038	6869	6763	6594	2290	1077
Goodhue	12164	10454	16909	16625	16346	16062	5708	3269
Grant	148	192	306	281	306	281	.....	.....
Hennepin	21338	10228	18043	17528	17242	16727	9189	3660
Houston	8176	6760	11781	11626	11495	11340	3862	2783
Isanti	865	1170	1455	1454	1427	1426	188	96
Itasca	92	4	.....	.....	.....	.....	50	1
Jackson	1192	633	969	928	942	901	116	65
Kanabec	85	[illegible]	10	10	10	10	28	2
Kandiyohi	668	1092	1156	1146	1152	1142	44	32
Lac qui Parle	108	37	70	67	67	64	.....	.....
Lake	114	21	80	80	76	76	189	59
Le Sueur	7710	3897	8079	7917	7756	7594	3272	2046
Manomin (c)	.....	.....	.....	.....	.....	.....	104	32
Martin	3340	527	1203	1050	1009	856	115	36
McLeod	3757	1886	3431	3348	3306	3223	788	498
Meeker	3737	2353	3623	3552	3497	3426	572	356
Mille Lac	918	191	360	337	338	315	48	25
Monongalia	1463	1698	2860	2802	2804	2746	157	193
Morrison	1113	568	1103	1067	1022	986	424	194
Mower	7238	3209	5329	5115	4946	4732	2424	793
Murray	185	24	36	36	29	29	28	1
Nicollet	4281	4081	6883	6839	6746	6702	2058	1715
Nobles	108	9	26	24	11	9	8	27
Olmstead	15364	4429	8824	8430	8203	7809	7823	1701
Otter Tail	888	1080	1597	1577	1528	1508	179	61
Pembina	47	17	51	51	46	46	1213	399
Pierce (d)	.....	.....	.....	.....	.....	.....	11	.....
Pine (b)	324	324	463	459	457	453	46	46
Pipestone (e)	.....	.....	.....	.....	.....	.....	9	14
Polk (c)	.....	.....	.....	.....	.....	.....	164	76
Pope (d)	1310	1381	2070	2007	2003	1940	.....	.....
Ramsey	13246	9839	16580	16309	16013	15742	6641	5509

(a) In 1862 part of Breckenridge to Clay, and in 1868 remainder to Wilkin.
(b) Since 1860 Buchanan absorbed by Pine.
(c) In 1870 returned without population.
(d) Since 1860 Pierce absorbed by Big Stone, Chippewa, Pope, Stevens, and Swift.
(e) In 1857 Rock. In 1860 erroneously reported as Pipestone.

TABLE V.—STATE OF MINNESOTA—Continued.

COUNTIES.	1870						1860	
	Native.	Foreign born.	Having one or both parents foreign.	Having foreign father.	Having foreign mother.	Having foreign father and foreign mother.	Native.	Foreign born.
Redwood	1147	682	1058	1017	972	931	.....	.....
Renville	1808	1411	2186	2164	2092	2070	180	65
Rice	11349	4734	9061	8808	8574	8321	5281	2262
Rock	120	18	27	19	23	15	.....	.....
Scott	6625	4417	9315	9189	9089	8963	2745	1850
Sherburne	1524	526	797	759	703	665	584	139
Sibley	3662	3063	6093	6034	5990	5931	1670	1939
Stearns	8989	5217	10456	10280	10062	9886	2524	1981
Steele	6088	2183	4260	4080	3948	3768	2256	607
Stevens (c)	71	103	137	132	137	132	.....	.....
St. Louis	1708	2853	3337	3305	3275	3243	307	99
Todd	1499	537	852	804	803	755	259	171
Toombs (a)	.....	.....	.....	.....	.....	.....	28	12
Traverse	13	.....	.....	.....	.....	.....	.....	.....
Wabashaw	11321	4538	8526	8226	7970	7670	5317	1911
Wadena	6	.....	7	7	4	4	.....	.....
Waseca	5380	2474	5233	5124	4996	4887	1770	831
Washington	6440	5369	8932	8815	8732	8565	3686	2437
Watonwan	1424	1002	1659	1548	1608	1497	.....	.....
Wilkin (a) (b)	103	192	258	253	254	249	.....	.....
Winona	15168	7151	12969	12577	12309	11917	6695	2513
Wright	6468	2989	5452	5300	5231	5079	2537	1192

(a) In 1868 name changed from Toombs to Wilkins.
(b) In 1862 part of Breckenridge to Clay, and in 1868 remainder to Wilkin.
(c) Since 1860 Pierce absorbed by Big Stone, Chippewa, Pope, Stevens, and Swift.

STATE OF MISSISSIPPI.

COUNTIES.	1870						1860	
	Native.	Foreign born.	Having one or both parents foreign.	Having foreign father.	Having foreign mother.	Having foreign father and foreign mother.	Native.	Foreign born.
Total	816731	11191	18756	17862	15861	14967	782747	8558
Adams	18408	676	676	634	605	563	18923	1242
Alcorn	10371	60	169	142	135	108	.....	.....
Amite	10926	47	52	51	48	47	12216	120
Attala	14710	66	78	77	65	64	14099	70
Bolivar	9542	190	205	204	200	199	10422	49
Calhoun	10533	28	52	52	36	36	9507	11
Carroll	20741	306	392	375	341	324	21934	101
Chickasaw	19651	248	336	330	293	287	16378	48
Choctaw	16943	45	128	112	82	66	15674	48
Claiborne	13175	211	411	386	341	316	15425	254
Clark	7434	71	169	165	107	103	10713	58
Coahoma	7039	105	171	159	150	138	6569	37
Copiah	20425	183	295	281	248	234	15312	86
Covington	4730	23	63	57	41	35	4388	20
De Soto	31701	320	358	347	344	333	23221	115
Franklin	7467	31	29	29	27	27	8230	35
Greene	2032	6	59	50	15	15	2226	6
Grenada	10333	238	294	280	273	259	.....	.....
Hancock	4025	214	367	360	310	303	a3139	.....
Harrison	5196	599	1351	1284	1109	1042	4235	584
Hinds	29793	695	1299	1220	1139	1060	30743	596
Holmes	19192	178	342	321	262	241	17684	107
Issaquena	6785	102	123	114	102	93	7813	18
Itawamba	7808	4	11	7	7	3	17609	86
Jackson	4184	178	386	373	314	301	3960	162
Jasper	10824	60	148	140	97	89	10918	89
Jefferson	13662	186	87	68	39	20	15136	213
Jones	3306	7	32	31	10	9	3316	7
Kemper	12887	33	121	104	81	64	11629	53
Lafayette	18538	264	376	367	320	311	16045	80
Lauderdale	13264	198	380	365	319	304	13186	127
Lawrence	6699	21	49	49	34	34	9082	131
Leake	8466	30	93	87	35	29	9289	35
Lee	15883	72	149	130	116	97	.....	.....
Lincoln	10066	118	298	291	236	229	.....	.....
Lowndes	30176	326	360	344	350	334	23451	174
Madison	20550	398	743	720	632	609	23099	283
Marion	4204	7	12	12	7	7	4675	11
Marshall	29046	370	612	604	517	509	28413	410
Monroe	22512	119	164	158	128	122	21216	67
Neshoba	7413	26	120	104	60	44	5306	37
Newton	9982	85	256	208	218	170	9560	101
Noxubee	20758	147	172	164	143	135	20623	44
Oktibbeha	14837	54	88	66	63	61	12950	27
Panola	20564	190	279	257	248	226	13729	65
Perry	2688	6	14	13	6	5	2602	4
Pike	10895	408	735	701	671	637	10821	314
Pontotoc	12509	16	42	41	19	18	22060	53
Prentiss	9330	18	49	46	20	17	.....	.....
Rankin	12860	117	133	131	119	117	13554	81
Scott	7817	30	74	69	51	46	8061	78
Simpson	5709	9	20	20	9	9	6055	25
Smith	7110	16	29	24	28	23	7620	18
Sunflower	4848	167	244	235	228	219	a5019	.....
Tallahatchie	7791	61	94	89	79	74	7854	36
Tippah	20681	46	88	84	54	50	22507	43
Tishemingo	7323	27	87	81	29	23	23872	277
Tunica	5305	53	74	72	60	58	4354	12
Warren	25183	1586	2912	2810	2696	2594	19655	1041
Washington	14286	283	418	404	385	371	a15679	.....
Wayne	4192	14	44	42	38	36	3684	7
Wilkinson	12558	147	292	268	235	211	15869	64
Winston	8926	58	166	150	113	97	9755	56
Yalabusha	12887	367	497	488	429	420	16607	345
Yazoo	17052	227	398	395	345	342	22070	297

(a) Estimated.

TABLE V.—STATE OF MISSOURI.

COUNTIES.	1870						1860	
	Native.	Foreign born.	Having one or both parents foreign.	Having foreign father.	Having foreign mother.	Having foreign father and foreign mother.	Native.	Foreign born.
Total	1499028	222267	465125	453264	428770	416909	1021471	160541
Adair	11072	376	1013	900	797	684	8302	229
Andrew	14261	876	1894	1796	1555	1457	11244	606
Atchison	7712	728	1502	1429	1306	1233	4400	249
Audrain	11720	587	1157	1113	981	937	7799	276
Barry	10345	28	71	68	39	36	7982	13
Barton	4931	156	364	299	306	241	1799	18
Bates	15422	538	1278	1189	988	899	7126	89
Benton	10198	1124	2547	2474	2324	2251	8046	1026
Bollinger	7823	339	760	718	672	630	7098	273
Boone	20439	326	833	803	572	542	19217	269
Buchanan	28796	6313	11219	10977	10438	10196	19844	4017
Butler	4265	33	88	87	77	76	2860	31
Caldwell	10715	675	1613	1454	1278	1119	4894	140
Callaway	18498	704	1351	1328	1172	1149	16852	597
Camden	6032	76	177	173	117	113	4921	54
Cape Girardeau	14721	2837	6167	6068	5686	5587	12704	2843
Carroll	16624	822	1801	1721	1464	1384	9461	302
Carter	1444	11	26	25	16	15	1225	10
Cass	18557	739	1583	1466	1254	1137	9616	178
Cedar	9370	104	296	269	229	202	6612	25
Chariton	17941	1195	2704	2555	2292	2143	11993	569
Christian	6670	37	57	57	42	42	5488	3
Clarke	12851	816	2286	2125	1893	1732	10957	727
Clay	14957	607	1293	1273	1083	1063	12602	421
Clinton	13036	1027	1965	1866	1729	1630	7602	246
Cole	8234	2058	4679	4625	4396	4342	7627	2070
Cooper	18597	2095	4649	4539	4169	4059	15433	1923
Crawford	7589	393	868	812	751	695	5661	162
Dade	8598	85	200	181	146	127	7044	28
Dallas	8321	62	159	145	105	91	5887	5
Daviess	14167	243	577	488	444	355	9524	82
DeKalb	9255	603	1199	1131	1006	938	5090	134
Dent	6253	104	297	265	219	187	5612	42
Douglas	3905	10	72	66	53	47	2414	.....
Dunklin	5958	24	75	63	46	34	5019	7
Franklin	23383	6715	16547	16371	15349	15173	13134	4951
Gasconade	6847	3246	6670	6397	6034	5761	5590	3137
Gentry	11298	309	871	786	641	556	11809	171
Greene	20731	818	1486	1419	1247	1180	13096	90
Grundy	10276	291	576	533	453	410	7822	65
Harrison	14346	289	861	753	583	475	10480	146
Henry	16632	769	1601	1501	1356	1256	9658	208
Hickory	6202	250	627	610	477	460	4643	62
Holt	11003	649	1415	1348	1154	1087	6253	297
Howard	16679	554	1075	1058	956	939	15617	329
Howell	4177	41	82	75	71	64	3113	56
Iron	5756	522	1113	1061	982	930	5287	555
Jackson	45916	9125	15524	15115	14507	14098	20360	2553
Jasper	14510	418	892	767	659	534	6812	71
Jefferson	12671	2709	6457	6265	5825	5633	8232	2112
Johnson	23665	983	2325	2105	1948	1728	14160	484
Knox	10368	606	1695	1616	1454	1375	8353	374
Laclede	9036	344	689	635	585	531	5160	22
Lafayette	20692	1931	4244	4133	3789	3678	18349	1749
Lawrence	12829	238	492	445	370	323	8808	38
Lewis	14146	968	2351	2254	2044	1947	11295	991
Lincoln	15002	958	2306	2212	2032	1938	13443	767
Linn	14499	1401	2475	2356	2169	2050	8883	229
Livingston	15376	1354	2699	2584	2328	2213	7213	204
Macon	21198	2032	3928	3798	3474	3344	13842	504
Madison	5471	378	756	735	625	604	5427	237
Maries	5598	318	725	701	615	591	4607	294
Marion	21164	2616	5481	5283	4993	4795	16643	2195
McDonald	5181	45	127	108	79	60	4025	13
Mercer	11417	140	409	353	309	253	9215	85
Miller	6489	127	296	290	213	207	6725	87
Mississippi	4797	185	355	341	316	302	4676	183
Moniteau	10203	1172	2795	2714	2475	2394	9059	1065
Monroe	16624	525	947	913	782	748	14621	164
Montgomery	9647	758	1630	1549	1402	1321	9069	649
Morgan	7735	699	1767	1696	1554	1483	7187	1015
New Madrid	6274	83	219	199	157	137	5542	112
Newton	12545	276	736	669	549	482	9196	123
Nodaway	13901	850	1858	1771	1564	1477	5179	73
Oregon	3279	8	20	17	14	11	2982	27
Osage	8392	2401	5518	5420	5291	5193	5822	2057
Ozark	3357	6	18	16	8	6	2447	.....
Pemiscot	2042	17	43	43	21	21	2936	26
Perry	8334	1543	4079	3986	3723	3630	7327	1801
Pettis	17156	1550	3181	3056	2793	2668	9060	332
Phelps	9692	814	1441	1397	1275	1231	4892	822
Pike	22233	843	1768	1618	1506	1356	17865	552
Platte	16359	993	2069	1993	1840	1764	16678	1672
Polk	12364	81	194	180	119	105	9957	38
Pulaski	4622	92	183	171	147	135	3714	121
Putnam	11046	171	457	421	334	298	9060	147
Ralls	10091	419	822	789	658	625	8341	251
Randolph	15317	591	1047	1004	854	811	11285	122
Ray	18135	565	1046	1025	860	839	13822	270
Reynolds	3733	23	53	47	33	27	3133	40
Ripley	3121	54	122	114	86	78	3661	86
Saline	20677	995	2250	2184	1916	1850	14046	653
Schuyler	8500	320	952	875	688	611	6480	217
Scotland	10381	289	760	703	536	479	8636	237
Scott	6622	695	1702	1661	1569	1528	4608	639
Shannon	2333	6	23	16	20	13	2262	22
Shelby	9580	539	1084	994	875	785	6956	345
St. Charles	15783	5521	12932	12654	11933	11655	11688	4835
St. Clair	6591	151	407	359	275	227	6744	68
Ste. Genevieve	7208	1176	3324	3234	2935	2845	6797	1232
St. François	8453	1289	2336	2290	2143	2097	6830	419
St. Louis	226811	124378	252792	248773	241564	237545	94438	96086
Stoddard	8471	64	147	135	97	85	7829	48
Stone	3243	10	37	34	17	14	2396	4
Sullivan	11655	252	842	776	580	514	8993	205
Taney	4385	22	56	49	31	24	3572	4
Texas	9477	141	325	301	245	221	6015	52
Vernon	11022	225	602	553	398	349	4772	78
Warren	7182	2491	5907	5827	5543	5463	6637	2202
Washington	11143	576	1306	1243	946	883	9116	607
Wayne	6022	46	114	93	77	56	5552	77
Webster	10136	298	830	757	738	665	7082	17
Worth	4906	98	319	295	242	218	.....	.....
Wright	5613	71	95	94	75	74	4502	6

TERRITORY OF MONTANA.

COUNTIES.	1870						1860	
	Native.	Foreign born.	Having one or both parents foreign.	Having foreign father.	Having foreign mother.	Having foreign father and foreign mother.	Native.	Foreign born.
Total	12616	7979	10246	9926	9682	9362	.....	.....
Beaver Head	494	228	261	258	257	254	.....	.....
Big Horn	26	12	13	13	13	13	.....	.....
Choteau	379	138	215	213	164	162	.....	.....
Dawson	140	37	39	39	39	39	.....	.....
Deer Lodge	2138	2229	2644	2603	2577	2536	.....	.....
Gallatin	1250	328	528	488	475	435	.....	.....
Jefferson	1057	474	599	576	584	561	.....	.....
Lewis and Clarke	2966	2074	2534	2457	2454	2377	.....	.....
Madison	1783	901	1357	1270	1235	1148	.....	.....
Meagher	941	446	633	613	606	586	.....	.....
Missoula	1442	1112	1423	1396	1278	1251	.....	.....

TABLE V.—STATE OF NEBRASKA.

COUNTIES.	1870						1860	
	Native.	Foreign born.	Having one or both parents foreign.	Having foreign father.	Having foreign mother.	Having foreign father and foreign mother.	Native.	Foreign born.
Total	92245	30748	50017	48277	46392	44652	22490	6351
Adams	12	7	16	14	16	14	.....	.....
Blackbird	26	5	[illegible]	[illegible]	[illegible]	6	.....	.....
Buffalo	100	93	146	146	142	142	72	42
Burt	2334	513	980	898	861	779	311	77
Butler	1102	188	286	260	250	224	26	1
Calhoun (a)	.....	.....	.....	.....	.....	.....	33	8
Cass	6843	1308	2364	2259	2046	1941	3047	322
Cedar	572	460	789	789	720	720	170	76
Cheyenne	109	81	221	220	217	216	.....	.....
Clay	48	6	15	15	13	13	144	21
Colfax	792	632	930	909	880	859	.....	.....
Cuming	1641	1323	2123	2105	2072	2054	60	7
Dakota	1627	413	907	887	849	829	566	253
Dawson	33	70	143	141	138	136	16	.....
Dixon	999	346	603	575	560	532	134	113
Dodge	2556	1656	2500	2454	2376	2330	241	68
Douglas	12445	7537	10657	10420	10203	9966	2661	1667
Fillmore	204	34	52	47	46	41	.....	.....
Fort Randall (a)	.....	.....	.....	.....	.....	.....	129	224
Franklin	16	10	.....	.....	.....	.....	.....	.....
Gage	2933	426	782	750	706	674	384	37
Grant	286	198	.....	.....	.....	.....	.....	.....
Green (a)	.....	.....	.....	.....	.....	.....	13	3
Hall	541	516	796	782	762	748	43	73
Hamilton	94	36	68	65	65	62	.....	.....
Harrison	384	247	.....	.....	.....	.....	.....	.....
Jackson	3	6	.....	.....	.....	.....	.....	.....
Jefferson (b)	2085	355	721	647	608	534	.....	.....
Johnson	3063	366	823	744	687	608	502	26
Jones (b)	.....	.....	.....	.....	.....	.....	107	15
Kearney	28	30	64	64	59	59	251	223
Lancaster	5337	1737	2818	2725	2618	2525	127	26
L'Eau qui Court	114	147	193	192	180	179	106	46
Lincoln	7	10	731	724	694	687	.....	.....
Lyon	40	38	.....	.....	.....	.....	.....	.....
Madison (c)	772	361	639	613	603	577	.....	.....
Merrick	386	171	309	290	281	262	94	15
Monroe	130	105	.....	.....	.....	.....	.....	.....
Nemaha	6747	846	1664	1541	1461	1338	2776	363
Nuckolls	3	5	5	5	5	5	16	6
Otoe	9609	2736	4554	4384	4255	4085	3404	807
Pawnee	3556	615	1222	1113	1092	983	793	89
Pierce	44	108	141	141	141	141	.....	.....
Platte (c)	988	911	1377	1360	1332	1315	380	402
Polk	122	14	33	33	26	26	19	.....
Richardson	8253	1527	3219	3137	2831	2749	2428	407
Saline	2399	707	1071	1039	984	[illegible]	34	5
Sarpy	2243	670	1084	1033	1018	967	1014	187
Saunders	3214	1333	1854	1780	1717	1643	.....	.....
Seward	2578	375	736	674	643	581	.....	.....
Shorter (a)	.....	.....	.....	.....	.....	.....	93	24
Stanton	399	237	386	385	370	369	.....	.....
Taylor	52	45	.....	.....	.....	.....	.....	.....
Washington	3442	1010	1718	1656	1619	1557	986	263
Wayne	124	58	84	82	78	76	.....	.....
Webster	13	[illegible]	.....	.....	.....	.....	.....	.....
York	554	50	105	97	99	91	.....	.....
Unorganized Northwest Territory	13	39	45	42	42	39	.....	.....
Unorganized Territory west of Madison County	159	24	.....	.....	.....	.....	1310	455
Winnebago Indian reservation	30	1	4	4	1	1	.....	.....
Pawnee Indian reservation	41	3	30	27	20	17	.....	.....

(a) In 1870 returned without population. (b) Since 1860 Jones absorbed by Jefferson. (c) In 1860 Madison and Platte published together.

STATE OF NEVADA.

COUNTIES.	1870						1860	
	Native.	Foreign born.	Having one or both parents foreign.	Having foreign father.	Having foreign mother.	Having foreign father and foreign mother.	Native.	Foreign born.
Total	23690	18801	25117	24222	24042	23147	4793	2064
Carson (a)	.....	.....	.....	.....	.....	.....	4696	2016
Churchill	140	50	87	78	87	78	.....	.....
Douglas	791	424	556	521	549	514	.....	.....
Elko	2054	1393	1886	1777	1778	1669	.....	.....
Esmeralda	1065	488	639	606	635	602	.....	.....
Humboldt	1065	851	1049	1025	1006	982	40	.....
Lander	1580	1235	1408	1357	1370	1319	.....	.....
Lincoln	2148	837	1194	1143	1083	1032	.....	.....
Lyon	893	944	1240	1178	1207	1145	.....	.....
Nye	760	327	443	419	426	402	.....	.....
Ormsby	1760	1908	2306	2242	2235	2171	.....	.....
Roop	108	25	35	35	32	32	.....	.....
St. Mary's (a)	.....	.....	.....	.....	.....	.....	57	48
Storey	5557	5802	8278	8052	8032	7806	.....	.....
Washoe	1997	1094	1528	1448	1447	1367	.....	.....
White Pine	3772	3417	4468	4341	4155	4028	.....	.....

(a) In 1870 returned without population.

STATE OF NEW HAMPSHIRE.

COUNTIES.	1870						1860	
	Native.	Foreign born.	Having one or both parents foreign.	Having foreign father.	Having foreign mother.	Having foreign father and foreign mother.	Native.	Foreign born.
Total	288689	29611	44592	42862	42550	40820	305135	20938
Belknap	16994	687	929	863	859	793	18279	270
Carroll	17156	176	220	178	165	123	20360	105
Cheshire	25463	1802	2993	2895	2851	2753	26105	1329
Coos	12782	2150	2898	2692	2691	2485	12219	942
Grafton	36847	2256	3482	3202	3062	2782	40799	1461
Hillsborough	52766	11472	16667	16317	16354	16004	53240	8900
Merrimack	38202	3949	5612	5459	5435	5282	39614	1794
Rockingham	44478	2819	4920	4593	4529	4202	47213	2959
Strafford	26958	3285	5200	5093	5070	4963	28832	2661
Sullivan	17043	1015	1677	1570	1534	1433	18474	567

Table V.—STATE OF NEW JERSEY.

COUNTIES.	1870						1860	
	Native.	Foreign born.	Having one or both parents foreign.	Having foreign father.	Having foreign mother.	Having foreign father and foreign mother.	Native.	Foreign born.
Total	717153	188943	350316	340661	330900	321245	549245	122790
Atlantic	12401	1692	3125	3061	3022	2958	10527	1259
Bergen	23273	6849	11513	11280	10833	10600	17337	4281
Burlington	49597	4042	8259	7875	7412	7028	45504	4226
Camden	40592	5601	11878	11352	10587	10061	29821	4636
Cape May	8148	201	399	395	359	355	7006	124
Cumberland	32714	1951	3698	3533	3306	3141	21676	929
Essex	97504	46335	86545	84248	82375	80078	65071	33806
Gloucester	19865	1697	3497	3377	3203	3083	16973	1471
Hudson	75903	53164	96042	93704	92246	89908	36683	26034
Hunterdon	35066	1897	4196	4082	3823	3709	32041	1613
Mercer	38363	8023	15800	15449	14838	14487	30990	6429
Middlesex	35908	9121	17640	17131	16742	16233	28066	6746
Monmouth	41496	4699	9237	8849	8612	8224	35192	4154
Morris	34530	8607	14771	14472	13947	13648	29726	4951
Ocean	13064	564	1226	1132	1031	937	10885	291
Passaic	31068	15348	26711	25977	25097	24363	20611	8402
Salem	22884	1056	2369	2275	2078	1984	21420	1038
Somerset	20720	2790	5591	5431	5216	5056	19569	2488
Sussex	22069	1099	2233	2184	1993	1944	22858	988
Union	30942	10917	19462	18890	18516	17944	20904	6876
Warren	31046	3290	6124	5964	5664	5504	26385	2048

TERRITORY OF NEW MEXICO.

COUNTIES.	1870						1860	
	Native.	Foreign born.	Having one or both parents foreign.	Having foreign father.	Having foreign mother.	Having foreign father and foreign mother.	Native.	Foreign born.
Total	86254	5620	8677	8392	7636	7351	86793	6723
Arizona (a)	.....	.....	.....	.....	.....	.....	5238	1244
Bernalillo	7509	82	143	143	99	99	8004	765
Colfax	1725	267	419	407	361	349	.....	.....
Doña Aña	2856	3008	4723	4568	4555	4400	2750	3489
Grant	592	551	647	630	637	620	.....	.....
Lincoln	1686	117	158	157	127	126	.....	.....
Mora	7775	281	418	417	321	320	5436	130
Rio Arriba	9241	53	122	118	61	57	9825	24
San Miguel	15804	254	405	401	284	280	13405	309
Santa Aña	2587	12	26	26	13	13	3567	5
Santa Fé	9383	316	490	451	398	359	7701	413
Socorro	6384	219	307	303	240	236	5645	142
Taos	11980	99	284	261	130	107	13991	112
Valencia	8732	361	535	510	410	385	11231	90

(a) Originally embraced all of the present Territory of Arizona.

STATE OF NEW YORK.

COUNTIES.	1870						1860	
	Native.	Foreign born.	Having one or both parents foreign.	Having foreign father.	Having foreign mother.	Having foreign father and foreign mother.	Native.	Foreign born.
Total	3244406	1138353	2225627	2161752	2106987	2043112	2879455	1001280
Albany	93738	39314	77291	75011	73001	70721	79629	34288
Allegany	37268	3546	8150	7681	7416	6947	38665	3216
Broome	40058	4045	8345	7942	7728	7325	33136	2770
Cattaraugus	38244	5665	12726	12038	11720	11032	38170	5716
Cayuga	50312	9238	17361	16710	16502	15851	48264	7503
Chautauqua	50045	9282	17196	16415	16092	15311	50250	8172
Chemung	30728	4553	9043	8658	8259	7874	24064	2853
Chenango	37785	2779	4372	4230	3987	3845	39139	1795
Clinton	35270	12677	28509	26534	25507	23532	33108	12627
Columbia	41185	5859	11578	11202	10901	10525	41729	5443
Cortland	23285	1888	4136	3968	3803	3635	24628	1666
Delaware	39503	3469	8390	7599	7239	6448	39218	3247
Dutchess	61938	12103	22676	22030	21491	20845	55119	9822
Erie	117792	60907	129598	125018	121643	117063	87067	54904
Essex	24409	4633	10656	10156	9265	8765	23823	4391
Franklin	23321	6950	15498	14188	13787	12477	23044	7793
Fulton	24549	2515	5370	5174	4776	4580	21923	2239
Genesee	25773	5833	11992	11653	11358	11019	25966	6223
Greene	29346	2486	5146	4987	4681	4522	29740	2190
Hamilton	2654	306	565	538	458	431	2740	284
Herkimer	34144	5785	11654	11133	10640	10119	35024	5537
Jefferson	55379	10036	19462	18011	16973	15522	60555	9270
Kings	266110	153811	288540	281904	275497	268771	170045	109077
Lewis	23467	5232	12874	12350	11677	11153	23103	5477
Livingston	32472	5837	13369	12663	12177	11471	33314	6232
Madison	38706	4816	9518	9132	8738	8352	39468	4077
Monroe	84104	33764	71285	69430	67715	65860	69476	31172
Montgomery	30177	4280	9059	8766	8199	7906	27814	3052
New York	523198	419094	781745	769558	757916	745729	427324	386345
Niagara	37210	13227	25947	24723	24436	23212	36087	14312
Oneida	84301	25707	54564	52481	50110	48027	78834	26368
Onondaga	80110	24073	46726	45147	43982	42403	70638	20048
Ontario	37758	7350	14795	14185	13906	13296	37429	7134
Orange	66643	14259	27602	26840	25684	24922	54059	9753
Orleans	23446	4243	8061	7942	7680	7561	24116	4601
Oswego	64686	13255	27534	25997	25098	23561	64072	11886
Otsego	46234	2733	6056	5561	5172	4677	47701	2456
Putnam	12969	2451	4175	4038	4026	3889	12570	1432
Queens	54728	19075	35725	34863	34341	33479	43301	14090
Rensselaer	73928	25621	49355	47875	46847	45367	65004	21324
Richmond	22916	10113	19490	19005	18535	18050	16917	8575
Rockland	19863	5350	9863	9593	9287	9017	17419	5073
Saratoga	43820	7709	15997	15376	14892	14271	45047	6682
Schenectady	17661	3686	7582	7419	7044	6881	16210	3792
Schoharie	32439	901	2097	2031	1694	1628	33518	951
Schuyler	17941	1048	2435	2341	2100	2006	17861	979
Seneca	23978	3845	8543	8238	7893	7588	24262	3876
Steuben	61833	5884	14205	13615	12952	12362	60520	6170
St. Lawrence	66607	18219	39455	36006	34247	30798	66101	17588
Suffolk	42047	4877	9291	8677	8549	7935	39274	4001
Sullivan	28728	5822	13267	12926	12329	11988	26395	5990
Tioga	28670	1902	4138	3906	3697	3465	27051	1697
Tompkins	31051	2127	4169	3921	3745	3497	29906	15[illegible]3
Ulster	71335	12740	27225	26795	25639	25209	63635	12746
Warren	20014	2578	5650	5399	5197	4946	18786	2648
Washington	41274	8294	16464	15886	15312	14734	39248	6656
Wayne	40299	7411	15042	14456	13855	13269	40458	7304
Westchester	94004	37344	70880	69267	67723	66110	71674	27823
Wyoming	25113	4051	9692	9262	8831	8401	27039	4929
Yates	17840	1755	3498	3302	3128	2932	18778	1512

TABLE V.—STATE OF NORTH CAROLINA.

COUNTIES.	1870						1860	
	Native.	Foreign born.	Having one or both parents foreign.	Having foreign father.	Having foreign mother.	Having foreign father and foreign mother.	Native.	Foreign born.
Total	1068332	3029	6464	6148	4644	4328	989324	3298
Alamance	11822	52	20	20	7	7	11819	33
Alexander	6868	.....	.....	.....	.....	.....	6019	3
Alleghany	3687	4	15	15	[illegible]	6	3582	8
Anson	12406	22	35	35	25	25	13601	63
Ashe	9569	4	20	20	9	9	7947	9
Beaufort	12988	23	53	53	33	33	14690	76
Bertie	12947	[illegible]	[illegible]	8	4	4	14293	17
Bladen	12813	18	34	31	26	23	11957	38
Brunswick	7727	27	61	53	46	38	8366	40
Buncombe	15318	94	203	182	157	136	12596	58
Burke	9766	11	18	14	18	14	9223	14
Cabarrus	11919	35	88	83	59	54	10487	59
Caldwell	8472	4	7	7	4	4	7493	4
Camden	5353	8	18	18	8	8	5339	4
Carteret	8940	70	128	124	95	91	8168	18
Caswell	16072	9	18	17	10	9	16190	25
Catawba	10974	10	16	16	12	12	10719	10
Chatham	19648	75	104	104	89	89	19053	48
Cherokee	8070	10	17	17	8	8	9151	15
Chowan	6438	12	24	24	14	14	6822	20
Clay	2459	2	5	5	1	1	.....	.....
Cleaveland	12684	12	22	22	13	13	12336	12
Columbus	8470	4	5	5	1	1	8589	8
Craven	20388	128	284	277	216	209	16176	92
Cumberland	16915	120	337	320	206	189	16152	217
Currituck	5128	3	5	4	4	3	7405	10
Dare	2774	4	[illegible]	5	3	3	.....	.....
Davidson	17372	42	100	96	66	62	16511	90
Davie	9615	[illegible]	[illegible]	2	2	2	8485	9
Duplin	15499	43	78	78	50	50	15747	37
Edgecombe	22906	64	121	121	92	92	17326	50
Forsyth	13034	16	34	34	13	13	12665	27
Franklin	14120	14	16	14	12	10	14104	3
Gaston	12568	34	78	68	63	53	9280	27
Gates	7724	.....	.....	.....	.....	.....	8443	.....
Granville	21824	7	11	11	10	10	23388	8
Greene	8686	[illegible]	.....	.....	.....	.....	7925	.....
Guilford	21585	151	170	168	130	128	19826	230
Halifax	20395	13	25	25	19	19	19398	44
Harnett	8864	31	70	60	62	52	7999	40
Haywood	7904	17	39	39	23	23	5797	4
Henderson	7685	21	69	54	37	22	10412	36
Hertford	9262	11	16	16	6	6	9494	10
Hyde	6441	4	4	4	4	4	7729	3
Iredell	16908	23	52	33	50	31	15332	15
Jackson	6676	7	15	15	5	5	5512	3
Johnston	16881	16	8	8	5	5	15649	7
Jones	4996	6	7	7	5	5	5729	1
Lenoir	10419	15	26	25	23	22	10188	32
Lincoln	9553	20	58	58	24	24	8178	17
Macon	6610	5	6	6	5	5	6001	3
Madison	8186	6	24	22	16	14	5904	4
Martin	9634	13	33	33	23	23	10190	5
McDowell	7546	46	98	93	82	77	7054	66
Mecklenburg	24047	252	625	568	493	436	17100	274
Mitchell	4703	[illegible]	2	2	2	[illegible]	.....	.....
Montgomery	7486	1	20	20	10	10	7637	12
Moore	12002	38	241	220	172	151	11307	120
Nash	11072	5	6	4	5	[illegible]	11686	1
New Hanover (a)	27363	615	1234	1207	945	918	21178	537
Northampton	14742	7	2	2	2	2	13368	4
Onslow	7559	10	4	4	2	2	8846	10
Orange	17497	10	26	26	15	15	16923	24
Pasquotank	8102	29	85	78	63	56	8901	39
Perquimans	7942	3	4	4	3	[illegible]	7235	3
Person	11166	4	13	13	4	4	11220	1
Pitt	17268	8	13	13	[illegible]	8	16064	16
Polk	4316	3	3	1	3	1	4042	1
Randolph	17540	11	32	[illegible]	11	8	16777	16
Richmond	12827	55	219	206	157	144	10943	66
Robeson	16221	41	159	155	86	82	15376	113
Rockingham	15689	19	38	35	28	25	16724	22
Rowan	16769	41	67	62	60	55	14488	101
Rutherford	13113	8	23	22	10	9	11569	4
Sampson	16419	17	32	32	18	18	16618	6
Stanley	8307	[illegible]	9	9	6	6	7800	1
Stokes	11206	2	.....	.....	.....	.....	10400	2
Surry	11240	12	37	33	17	13	10376	4
Transylvania	3535	1	1	1	.....	.....	.....	.....
Tyrrell	4166	7	10	10	7	7	4939	5
Union	12209	8	20	20	6	6	11190	12
Wake	35387	230	509	495	362	348	28508	119
Warren	17730	38	87	77	56	46	15710	16
Washington	6508	8	28	27	15	14	6346	11
Watauga	5286	1	.....	.....	.....	.....	4954	3
Wayne	18059	85	119	118	108	107	14862	43
Wilkes	15535	4	1	1	[illegible]	1	14746	3
Wilson	12209	49	85	85	68	68	9693	27
Yadkin	10695	2	.....	.....	.....	.....	10706	8
Yancy	5909	.....	.....	.....	.....	.....	8653	2

(a) In 1860 includes Lillington, a subdivision of this county.

STATE OF OHIO.

COUNTIES.	1870						1860	
	Native.	Foreign born.	Having one or both parents foreign.	Having foreign father.	Having foreign mother.	Having foreign father and foreign mother.	Native.	Foreign born.
Total	2292767	372493	849815	816780	764380	731345	2011262	328249
Adams	20209	541	1760	1615	1325	1180	19706	603
Allen	21557	2066	5318	5045	4566	4293	17591	1594
Ashland	20718	1215	3032	2838	2503	2309	21514	1437
Ashtabula	30300	2217	4781	4353	3916	3488	30111	1703
Athens	22916	852	2257	2065	1851	1659	20695	669
Auglaize	16860	3181	7874	7541	6973	6640	13602	3585
Belmont	37100	2614	7601	6962	6074	5435	34320	2078
Brown	28631	2171	6348	6080	5313	5045	27375	2583
Butler	33002	6910	16093	16458	15354	14819	29198	6642
Carroll	13706	785	2631	2407	2051	1827	14760	978
Champaign	22724	1461	3483	3368	3073	2958	21285	1413
Clark	28514	3556	8130	7787	7355	7012	22429	2871
Clermont	31981	2287	5667	5409	4820	4562	30473	2564
Clinton	21232	682	1761	1668	1569	1476	20670	791
Columbiana	34514	3785	8405	7805	7042	6442	30164	2672
Coshocton	21768	1832	5177	4933	4027	3783	22631	2401
Crawford	21714	3842	10515	10005	8827	8317	20037	3844
Cuyahoga	81314	50696	94093	92395	90614	88916	49224	28809
Darke	30397	1881	5162	4925	4251	4014	24223	1786
Defiance	13522	2197	5581	5252	4741	4412	10268	1618
Delaware	23426	1749	4310	4114	3600	3404	22177	1725
Erie	20786	7402	17042	16625	16317	15900	18611	6463
Fairfield	29190	1948	5809	5464	4381	4036	28224	2314
Fayette	16622	548	1344	1308	1162	1126	15237	698
Franklin	52482	10537	24160	23615	22263	21718	41132	9229
Fulton	15946	1843	4604	4313	4010	3719	12582	1461
Gallia	24389	1156	3302	3053	2776	2527	20852	1191
Geauga	13479	711	1723	1447	1454	1178	15083	734
Greene	26450	1588	3648	3451	3299	3102	24256	1941
Guernsey	23016	822	2905	2610	1992	1697	23363	1111
Hamilton	171871	88499	189533	186244	179968	176679	127493	88917
Hancock	22546	1301	3510	3221	3046	2757	21483	1403
Hardin	17115	1599	4188	3944	3505	3261	12233	1337
Harrison	18218	464	1871	1597	1337	1063	18471	639
Henry	11857	2171	4971	4648	4322	3999	7426	1475
Highland	27993	1140	3108	2965	2576	2433	26493	1280
Hocking	17062	863	2660	2470	2081	1900	16090	967
Holmes	16566	1611	4198	3816	3613	3231	18423	2166
Huron	24552	3980	9327	8846	8354	7873	25484	4132
Jackson	19965	1794	4867	4739	4198	4070	15957	1984
Jefferson	25943	3245	7435	6981	6359	5905	24008	2107
Knox	25088	1245	2885	2641	2609	2265	26134	1641
Lake	14263	1672	3107	2944	2991	2828	14065	1511
Lawrence	28798	2582	6600	6316	5910	5626	20744	2505
Licking	33322	2434	6317	5878	5332	4893	34218	2793
Logan	22062	966	2321	2240	1978	1897	20032	964
Lorain	24751	5557	11318	10661	10051	9394	24714	5030
Lucas	32603	14119	27704	26927	26211	25434	17408	8423

TABLE V.—STATE OF OHIO—Continued.

COUNTIES.	1870						1860	
	Native.	Foreign born.	Having one or both parents foreign.	Having foreign father.	Having foreign mother.	Having foreign father and foreign mother.	Native.	Foreign born.
Madison	14289	1344	3423	3295	3047	2919	11817	1198
Mahoning	25192	5809	11432	10987	10339	9894	22673	3221
Marion	14273	1911	4880	4600	4056	3776	13386	2104
Medina	18559	1533	3682	3417	3160	2895	20701	1816
Meigs	28180	3285	8332	7998	7437	7103	23174	3360
Mercer	15039	2215	6427	6150	5568	5291	12118	1986
Miami	30231	2509	6336	6023	5449	5136	27660	2299
Monroe	23325	2454	7346	7035	6280	5969	22857	2884
Montgomery	53027	10979	25160	24333	22871	22044	43061	9169
Morgan	19873	490	1811	1580	1247	1016	21487	632
Morrow	17920	663	1703	1541	1333	1171	19619	826
Muskingum	41385	3501	10162	9358	8228	7424	40495	3921
Noble	19285	664	2599	2325	1893	1619	19949	802
Ottawa	9889	3475	6664	6474	6212	6022	5342	1674
Paulding	7890	654	1598	1450	1323	1175	4554	391
Perry	17705	748	2349	2215	1796	1662	18474	1204
Pickaway	23783	1092	2577	2438	2039	1900	22008	1461
Pike	14548	899	2591	2474	2205	2088	12375	1268
Portage	22131	2453	5711	5398	4870	4557	22001	2207
Preble	20736	1073	2940	2776	2457	2287	20588	1232
Putnam	15033	2048	5494	5209	4700	4415	10982	1826
Richland	29492	3024	6399	6197	5688	5486	28458	2709
Ross	33939	3158	8544	8154	7430	7040	31369	3702
Sandusky	21544	3959	9177	8742	8234	7799	17477	3952
Scioto	25727	3575	8993	8731	7986	7724	20718	3579
Seneca	26949	3878	10576	10354	9298	9076	26296	4572
Shelby	18485	2263	6367	6167	5527	5327	15231	2262
Stark	44728	7780	18908	17861	16510	15463	36542	6436
Summit	28613	6061	11563	11037	10513	9987	23863	3481
Trumbull	30568	8091	14802	14249	13607	13054	27536	3120
Tuscarawas	29204	4636	11869	11323	10112	9566	27373	5090
Union	17929	801	2145	1978	1805	1638	15779	728
Van Wert	14507	1316	3522	3359	3078	2915	9273	965
Vinton	14265	762	2113	2017	1762	1666	12797	834
Warren	25046	1643	4174	3829	3600	3355	24996	1906
Washington	36679	3930	11099	10560	9600	9061	31857	4411
Wayne	31988	3128	8297	7475	7044	6222	29184	3299
Williams	19484	1507	4176	3846	3421	3091	15505	1128
Wood	21445	3151	7742	7303	6684	6245	15444	2442
Wyandot	16842	1711	4796	4530	4031	3765	14177	1419

STATE OF OREGON.

COUNTIES.	1870						1860	
	Native.	Foreign born.	Having one or both parents foreign.	Having foreign father.	Having foreign mother.	Having foreign father and foreign mother.	Native.	Foreign born.
Total	79323	11600	20705	19320	17541	16156	47342	5123
Baker	1757	1047	1209	1160	1162	1113	.....	.....
Benton	4341	243	579	518	460	399	2826	248
Clackamas	5436	557	1175	1058	981	864	3192	274
Clatsop	952	303	533	491	467	425	402	96
Columbia	744	119	248	222	190	164	469	63
Coos	1255	389	614	575	559	520	306	139
Curry	426	78	122	112	107	97	289	104
Douglas (a)	5684	382	818	725	587	494	3053	150
Grant	1001	1250	1388	1361	1364	1337	.....	.....
Jackson	3721	1057	1484	1399	1350	1265	2869	867
Josephine	817	387	453	448	439	434	1115	508
Lane	6291	135	403	345	288	230	4684	96
Linn	8474	243	690	564	484	358	6581	191
Marion	9049	916	2312	2187	1629	1504	6443	645
Multnomah	8425	3085	5696	5454	5172	4930	3302	848
Polk	4573	128	313	251	219	157	3486	139
Tillamook	380	28	58	51	43	36	84	11
Umatilla	2692	224	326	310	292	276	.....	.....
Umpqua (a)	.....	.....	.....	.....	.....	.....	1144	106
Union	2338	214	322	308	276	262	.....	.....
Wasco	2131	378	790	735	652	597	1363	3:6
Washington	4038	223	591	493	432	334	2634	167
Yam Hill	4798	214	581	553	388	360	3100	145

(a) In 1862 Umpqua consolidated with Douglas.

STATE OF PENNSYLVANIA.

COUNTIES.	1870						1860	
	Native.	Foreign born.	Having one or both parents foreign.	Having foreign father.	Having foreign mother.	Having foreign father and foreign mother.	Native.	Foreign born.
Total	2976642	545309	1151208	1108603	1034456	991851	2475710	430505
Adams	29622	693	1812	1661	1352	1201	27025	981
Allegheny	186307	75897	166931	160849	151616	145534	125104	53727
Armstrong	39828	3554	9062	8509	7188	6635	32811	2986
Beaver	32134	4014	9897	9209	8159	7471	25766	3374
Bedford	28562	1073	2352	2200	1875	1723	25847	889
Berks	101315	5386	11712	11311	9865	9464	89222	4596
Blair	34711	3340	7993	7581	6896	6484	25195	2634
Bradford	48978	4226	9794	9182	8611	7999	45784	2950
Bucks	60290	4046	8619	8307	7559	7247	59137	4441
Butler	32571	3939	12254	11407	9627	8780	31331	4263
Cambria	29470	7099	17532	16849	15209	14526	22570	6585
Cameron	3507	766	1209	1179	1161	1131	.....	.....
Carbon	21180	6964	14382	14145	13230	12993	15709	5324
Centre	32888	1530	3378	3141	2770	2533	26265	735
Chester	71649	6156	13486	12894	11956	11364	67832	6746
Clarion	24917	1620	4873	4638	3756	3521	23417	1571
Clearfield	23651	2090	5045	4680	4073	3708	17378	1381
Clinton	20897	2314	4984	4819	4277	4112	15892	1831
Columbia	26613	2153	4807	4674	4252	4119	23458	1607
Crawford	56647	7185	15819	14870	13647	12698	45706	3049
Cumberland	42966	946	2467	2288	1759	1580	38958	1140
Dauphin	56003	4737	8982	8712	7873	7603	43720	3036
Delaware	32373	7030	14956	14165	13686	12895	24159	6438
Elk	6054	2434	5025	4888	4692	4555	4220	1695
Erie	52699	13274	26726	25518	24572	23364	40758	8674
Fayette	41668	1616	3759	3453	2831	2525	38861	1048
Forest	3560	450	1060	969	889	798	864	31
Franklin	44143	1222	3387	3171	2633	2429	40644	1182

TABLE V.—STATE OF PENNSYLVANIA—Continued.

COUNTIES.	1870						1860	
	Native.	Foreign born.	Having one or both parents foreign.	Having foreign father.	Having foreign mother.	Having foreign father and foreign mother.	Native.	Foreign born.
Fulton	9115	245	801	724	558	481	8984	147
Greene	25735	152	621	563	375	317	24158	185
Huntingdon	29658	1593	4165	3914	3298	3047	26698	1402
Indiana	34735	1403	5333	4615	3720	3002	31956	1731
Jefferson	20566	1090	3464	3102	2580	2218	17000	1270
Juniata	17175	215	673	614	441	382	16720	266
Lancaster	113796	7544	18201	17519	15448	14766	106572	9742
Lawrence	24946	2352	5956	5530	4823	4397	21147	1852
Lebanon	33341	755	1670	1649	1277	1256	30993	838
Lehigh	50610	6186	11431	11326	10240	10135	40183	3570
Luzerne	106227	54688	101435	99944	96420	94929	66758	23486
Lycoming	43068	4558	10781	10279	8995	8493	33974	3425
McKean	7676	1149	2631	2465	2380	2214	8037	822
Mercer	41942	8035	16079	15228	13890	13039	33834	3022
Mifflin	16930	578	1510	1354	1030	874	15741	599
Monroe	17356	1006	2100	1982	1833	1715	15696	1062
Montgomery	72322	9290	19180	18639	17289	16748	62482	8018
Montour	12824	2520	5313	5180	4725	4592	11045	2008
Northampton	55058	6374	12684	12388	10983	10687	43984	3920
Northumberland	37119	4325	8783	8503	7760	7480	27204	1718
Perry	25026	421	1158	1098	725	665	22344	449
Philadelphia	490398	183624	365678	353938	338289	326549	396099	169430
Pike	6940	1496	3362	3249	3041	2928	5974	1181
Potter	10368	897	2063	1964	1832	1733	10639	831
Schuylkill	85572	30856	68870	66812	63626	61568	63243	26267
Snyder	15527	79	208	181	140	113	14929	106
Somerset	26427	1799	3953	3754	3064	2865	25425	1353
Sullivan	5291	900	2398	2286	1949	1837	4642	995
Susquehanna	33519	4004	9284	8966	8546	8228	32503	3764
Tioga	31298	3799	7135	6810	6464	6139	29330	1714
Union	15300	265	719	650	513	444	13826	319
Venango	42139	5786	11601	10863	10033	9295	23955	1088
Warren	19991	3906	7449	7005	6785	6341	16514	2676
Washington	45690	2793	6748	6231	5358	4841	44464	2341
Wayne	26469	6719	15844	15317	14380	13853	24722	7517
Westmoreland	54731	3988	9648	9066	7575	6993	50264	3472
Wyoming	13960	625	1416	1378	1096	1058	11975	565
York	72594	3540	8560	8245	6961	6646	64063	4137

STATE OF RHODE ISLAND.

COUNTIES.	1870						1860	
	Native.	Foreign born.	Having one or both parents foreign.	Having foreign father.	Having foreign mother.	Having foreign father and foreign mother.	Native.	Foreign born.
Total	161957	55396	95090	92762	92311	89983	137226	37394
Bristol	7355	2066	3474	3355	3333	3214	7222	1685
Kent	14040	4555	7275	7115	6998	6838	14146	3157
Newport	16786	3264	5999	5693	5708	5402	18150	3746
Providence	105579	43611	75125	73573	73262	71710	80394	27405
Washington	18197	1900	3217	3026	3010	2819	17314	1401

STATE OF SOUTH CAROLINA.

COUNTIES.	1870						1860	
	Native.	Foreign born.	Having one or both parents foreign.	Having foreign father.	Having foreign mother.	Having foreign father and foreign mother.	Native.	Foreign born.
Total	697532	8074	16449	15875	14156	13582	693722	9986
Abbeville	31035	94	278	233	209	164	32115	270
Anderson	23965	84	190	159	133	102	22754	119
Barnwell	35548	176	319	312	224	217	30590	153
Beaufort	34200	159	284	266	246	228	39925	128
Charleston	83826	5037	10188	9953	9393	9158	63565	6535
Chester	18687	118	351	322	253	224	17932	190
Chesterfield	10503	81	167	141	137	111	11773	61
Clarendon	14012	26	55	51	44	40	13054	41
Colleton	25362	48	72	71	47	46	41853	63
Darlington	26172	71	166	164	152	150	20307	54
Edgefield	42328	158	294	292	220	218	39710	177
Fairfield	19769	119	428	421	331	324	21889	222
Georgetown	16102	59	82	82	77	77	21240	65
Greenville	22144	118	266	248	171	153	21747	145
Horry	10699	22	68	68	42	42	7944	18
Kershaw	11695	59	144	138	82	76	13016	70
Lancaster	12058	29	87	71	65	49	11762	35
Laurens	22458	78	139	133	115	109	23816	42
Lexington	12949	39	77	77	52	52	15544	35
Marion	22112	48	110	108	92	90	21127	63
Marlborough	11797	17	38	36	17	15	12416	18
Newberry	20617	158	253	250	205	202	20821	58
Oconee	10404	132	315	300	258	243	.....	.....
Orangeburg	16802	63	143	131	112	100	24807	89
Pickens	10259	10	26	25	15	14	19327	312
Richland	22356	669	1116	1094	874	852	17654	653
Spartanburg	25704	80	150	147	107	104	26838	81
Sumter	25157	111	182	166	146	130	23787	72
Union	19183	65	166	156	120	110	19591	44
Williamsburgh	15452	37	65	65	58	58	15456	33
York	24177	109	230	195	159	124	21362	140

TABLE V.—STATE OF TENNESSEE.

COUNTIES.	1870						1860	
	Native.	Foreign born.	Having one or both parents foreign.	Having foreign father.	Having foreign mother.	Having foreign father and foreign mother.	Native.	Foreign born.
Total	1239204	19316	36326	35045	31861	30580	1088575	21226
Anderson	8625	79	125	120	105	100	7044	24
Bedford	24217	116	216	200	184	168	21424	160
Benton	8206	28	66	50	59	43	8010	453
Bledsoe	4858	12	6	5	5	4	4456	3
Blount	14180	57	140	108	100	68	13180	90
Bradley	11607	45	70	69	51	50	11674	27
Campbell	7416	29	70	65	60	55	6710	2
Cannon	10493	9	38	38	11	11	9503	6
Carroll	19366	81	146	137	111	102	17309	128
Carter	7887	22	39	37	16	14	7114	10
Cheatham	6652	26	65	64	54	53	6834	424
Claiborne	9307	14	31	26	19	14	9628	15
Cocke	12436	22	37	36	20	19	10391	17
Coffee	10202	35	83	74	54	45	9658	31
Cumberland	3425	46	124	94	93	63	3449	11
Davidson	58477	4420	9146	8915	8238	8007	42669	4386
Decatur	7728	44	152	129	96	73	6187	89
De Kalb	11419	6	20	20	10	10	10568	5
Dickson	9280	60	128	122	88	82	9757	225
Dyer	13666	40	75	68	44	37	10518	18
Fayette	25984	161	244	231	212	199	24239	88
Fentress	4711	6	25	17	17	9	5039	15
Franklin	14776	194	422	410	345	333	13805	43
Gibson	25495	171	266	256	217	207	21692	85
Giles	32289	124	223	218	169	164	25946	220
Grainger	12407	14	29	29	14	14	10955	7
Greene	21607	61	183	177	110	104	18921	83
Grundy	3041	209	304	298	250	244	3084	9
Hamilton	16659	582	1105	1076	948	919	12927	331
Hancock	7146	2	20	16	7	3	7016	4
Hardeman	17921	153	220	216	185	181	17605	164
Hardin	11735	33	63	59	37	33	11183	31
Hawkins	15808	29	52	48	27	23	16018	144
Haywood	24900	194	330	317	284	271	19135	97
Henderson	14201	16	16	16	15	15	14476	15
Henry	20304	76	135	126	117	108	19060	73
Hickman	9849	7	18	14	14	10	9298	14
Humphreys	9149	177	436	423	388	375	8655	441
Jackson	12583	.....	.....	.....	.....	.....	11719	6
Jefferson	19424	52	102	88	67	53	16015	28
Johnson	5849	1	22	19	13	10	5015	3
Knox	28165	825	1805	1759	1573	1527	21928	885
Lake	2389	39	86	81	49	44	.....	.....
Lauderdale	10789	49	67	67	51	51	7538	21
Lawrence	7543	58	139	131	100	92	9297	23
Lewis	1985	1	4	3	3	2	2239	2
Lincoln	27977	73	170	150	121	101	22723	105
Macon	6631	2	5	5	1	1	7287	3
Madison	23271	209	323	316	273	266	21384	151
Marion	6771	70	132	122	108	98	6026	164
Marshall	16180	27	51	51	26	26	14586	6
Maury	36083	206	345	341	259	255	32179	319
McMinn	13953	16	39	34	23	18	13531	24
McNairy	12696	30	40	33	34	27	14673	59
Meigs	4505	6	17	11	10	4	4666	1
Monroe	12574	15	22	22	11	11	12587	20
Montgomery	24340	407	820	788	674	642	20316	579
Morgan	2849	120	286	280	248	242	3109	244
Obion	15515	69	174	156	131	113	12738	79
Overton	11293	4	18	18	5	5	12631	6
Perry	6875	50	150	131	102	83	5951	91
Polk	7153	216	428	418	339	329	8336	390
Putnam	8695	3	10	9	6	5	8553	5
Rhea	5528	10	16	10	10	4	4990	1
Roane	15451	171	285	279	259	253	13456	127
Robertson	16088	78	160	157	128	125	15133	132
Rutherford	33132	157	295	277	223	205	27795	123
Scott	4048	6	6	6	6	6	3507	12
Sequatchie	2327	8	13	13	10	10	2105	15
Sevier	11021	7	12	12	4	4	9120	2
Shelby	68415	7963	13361	12973	12644	12256	39838	8254
Smith	15979	15	29	26	19	16	16342	15
Stewart	11834	185	434	426	362	354	9546	350
Sullivan	13119	17	55	54	23	22	13528	24
Sumner	23555	156	378	355	318	295	21093	337
Tipton	14691	193	449	426	311	288	10601	104
Union	7599	6	5	5	5	5	6109	8
Van Buren	2721	4	15	13	6	4	2576	5
Warren	12620	94	155	140	132	117	11120	27
Washington	16287	30	66	65	52	51	14801	28
Wayne	10195	14	40	37	26	23	9103	12
Weakley	20719	36	49	49	30	30	17954	262
White	9359	16	45	41	24	20	9363	18
Williamson	25185	143	248	241	200	193	23714	113
Wilson	25814	67	87	83	68	64	26017	55

STATE OF TEXAS.

COUNTIES.	1870						1860	
	Native.	Foreign born.	Having one or both parents foreign.	Having foreign father.	Having foreign mother.	Having foreign father and foreign mother.	Native.	Foreign born.
Total	756168	62411	107327	103713	100047	96433	560793	43422
Anderson	9190	39	99	94	65	60	10355	43
Angelina	3976	1	26	22	24	20	4254	17
Archer (a)	.....	.....	.....	.....	.....	.....	.....	.....
Atascosa	2601	314	627	555	512	440	1349	229
Austin	12077	3010	5481	5394	5333	5246	8934	1205
Bandera	545	104	248	225	223	200	284	115
Bastrop	11032	1258	2331	2292	2222	2183	6306	700
Baylor (a)	.....	.....	.....	.....	.....	.....	.....	.....
Bee	1021	61	164	138	133	107	868	42
Bell	9687	84	224	184	153	113	4735	64
Bexar	10766	5277	11021	10600	10360	9939	9171	5283
Bexar District	653	424	542	534	522	514	.....	.....
Blanco	1079	108	262	248	233	219	1281	.....
Bosque	4704	277	439	439	427	427	1917	88
Bowie	4654	30	122	104	66	48	5013	39
Brazoria	7165	362	983	903	819	739	6750	73
Brazos	8911	294	470	446	398	374	2798	298
Brown	543	1	7	7	5	5	241	3
Buchanan (b)	.....	.....	.....	.....	.....	.....	227	3
Burleson	7897	175	310	288	261	239	5580	103
Burnet	3632	56	143	139	112	108	2441	46
Caldwell	6373	199	341	334	297	290	4380	101
Calhoun	2774	669	1445	1359	1302	1216	1904	738
Callahan (a)	.....	.....	.....	.....	.....	.....	.....	.....
Cameron	4027	6972	10118	9910	9864	9656	2371	3657
Cass (c)	.....	.....	.....	.....	.....	.....	8378	33
Chambers	1438	65	137	132	101	96	1450	58
Cherokee	11047	32	83	77	55	49	12056	42
Clay (a)	.....	.....	.....	.....	.....	.....	109	.....
Coleman	339	8	21	14	18	11	.....	.....
Collin	13941	72	206	168	138	100	9204	60
Colorado	7219	1107	2337	2322	2265	2250	6719	1166
Comal	3282	2001	4576	4534	4456	4414	1844	2186
Comanche	1000	1	1	1	4	4	709	.....
Concho (a)	.....	.....	.....	.....	.....	.....	.....	.....
Cook	5274	41	103	102	68	67	3736	24
Coryell	4113	11	57	49	32	24	2645	21
Dallas	13066	248	507	459	399	351	8469	196
Davis (c)	8858	17	34	32	17	15	.....	.....
Dawson	.....	.....	.....	.....	.....	.....	132	149
Demmit	84	25	29	29	29	29	.....	.....
Denton	7212	39	108	90	72	54	5003	28
De Witt	5456	987	1871	1853	1789	1771	4230	878
Duval	393	690	560	533	539	512	.....	.....
Eastland	87	1	1	1	1	1	98	1
Edwards (a)	.....	.....	.....	.....	.....	.....	.....	.....
Ellis	7466	48	67	54	61	48	5208	38
El Paso	2601	1070	2520	2326	2306	2112	2575	1476
Ensinal	200	227	331	313	301	283	19	24
Erath	1798	3	7	1	4	3	2412	13
Falls	9702	149	266	248	218	200	3572	42
Fannin	13156	51	119	105	64	50	9175	42
Fayette	13593	3270	6144	6107	6052	6015	9577	2027
Fort Bend	6950	164	353	330	311	288	5950	193
Freestone	8115	24	36	35	29	28	6847	34
Frio	293	16	34	21	31	18	42	.....

(a) In 1870 returned without population. (b) In 1862 name changed from Buchanan to Stephens. (c) In 1862 name changed from Cass to Davis.

TABLE V.—STATE OF TEXAS—Continued.

COUNTIES.	1870						1860	
	Native.	Foreign born.	Having one or both parents foreign.	Having foreign father.	Having foreign mother.	Having foreign father and foreign mother.	Native.	Foreign born.
Galveston	11363	3927	6982	6837	6596	6451	5504	2725
Gillespie	2278	1288	3137	3129	3103	3095	1373	1363
Goliad	3350	278	632	606	581	555	3087	297
Gonzales	8804	147	321	292	255	226	7851	208
Grayson	14310	77	128	125	76	73	8136	48
Grimes	13005	213	385	373	339	327	10032	275
Guadalupe	6343	939	1731	1695	1663	1627	4704	740
Hamilton	733	.....	.....	.....	.....	.....	489	.....
Hardeman (a)	.....	.....	.....	.....	.....	.....	.....	.....
Hardin	1445	15	38	35	29	26	1337	16
Harris	14550	2825	4281	4146	3987	3852	6849	2221
Harrison	13110	131	253	245	219	211	14793	208
Haskell (a)	.....	.....	.....	.....	.....	.....	.....	.....
Hayes	3881	207	326	322	282	278	2078	48
Henderson	6735	51	112	108	101	97	4483	112
Hidalgo	768	1619	2202	2138	2152	2088	540	652
Hill	7429	24	56	40	46	30	3628	25
Hood	2564	21	50	45	50	45	.....	.....
Hopkins	12608	43	100	84	62	46	7718	27
Houston	8113	34	100	87	62	49	8017	41
Hunt	10243	48	153	142	87	76	6593	37
Jack	670	24	34	32	31	29	996	4
Jackson	2245	33	53	37	42	26	2519	93
Jasper	4211	7	17	16	13	12	4030	7
Jefferson	1826	80	211	190	142	121	1799	196
Johnson	4900	23	60	59	27	26	4287	18
Jones (a)	.....	.....	.....	.....	.....	.....	.....	.....
Karnes	1454	251	490	482	488	480	1713	458
Kaufman	6852	43	90	73	68	51	3888	48
Kendall	1061	475	1065	1049	1039	1023	.....	.....
Kerr	911	131	158	154	140	136	418	216
Kimball	72	.....	1	1	.....	.....	.....	.....
Kinney	740	464	603	588	568	553	37	24
Knox (a)	.....	.....	.....	.....	.....	.....	.....	.....
Lamar	15707	83	216	176	142	102	10082	54
Lampasas	1332	12	38	31	[illegible]	15	1022	6
Lasallo	35	34	44	41	44	41	.....	.....
Lavaca	8761	407	845	806	766	727	5694	251
Leon	6501	22	104	83	56	35	6731	50
Liberty	4325	89	172	160	141	129	3064	125
Limestone	8412	179	199	195	183	179	4501	36
Live Oak	729	123	270	242	216	188	528	65
Llano	1288	91	170	153	156	139	1012	89
Madison	4038	23	87	70	43	26	2216	22
Marion	8160	402	664	633	608	577	3871	106
Mason	511	167	407	394	396	383	407	223
Matagorda	3131	246	620	547	545	472	3223	231
Maverick	766	1185	1491	1424	1458	1391	235	491
McCulloch	172	1	1	1	1	1	.....	.....
McLennan	13206	294	486	462	419	395	6150	56
McMullen	217	13	21	21	16	16	.....	.....
Medina	1380	698	1754	1753	1704	1703	1014	824
Menard	618	49	84	76	71	63	.....	.....
Milam	8917	67	166	162	109	105	5099	76
Montague	888	2	6	6	2	2	843	6
Montgomery	6413	70	149	133	122	106	5387	92
Nacogdoches	9555	59	85	82	67	64	8192	100
Navarro	8837	42	97	93	62	58	5966	30
Newton	2183	4	3	3	3	3	3102	17
Nueces	2313	1662	1447	1331	1295	1179	1775	1131
Orange	1227	28	66	66	38	38	1766	150
Palo Pinto (a)	.....	.....	.....	.....	.....	.....	1518	6
Panola	10109	10	46	35	20	9	8451	24
Parker	4161	25	60	55	34	29	4198	15
Polk	8678	29	62	51	48	37	8264	36
Presidio	797	839	1067	1019	1049	1001	152	428
Red River	10588	65	159	144	121	106	8482	53
Refugio	2080	244	354	319	261	226	1435	165
Robertson	9577	413	656	638	590	572	4923	74
Runnels (a)	.....	.....	.....	.....	.....	.....	.....	.....
Rusk	16849	67	160	145	112	97	15727	76
Sabine	3240	16	50	48	17	15	2732	18
San Augustine	4176	20	63	55	30	28	4081	13
San Patricio	497	105	234	233	211	210	494	126
San Saba	1414	11	40	37	26	23	904	9
Shackleford	308	147	160	156	159	155	39	5
Shelby	5715	17	67	63	23	19	5331	31
Smith	16473	59	122	119	94	91	13329	63
Starr	1090	3064	2043	1921	1901	1779	761	1645
Stephens (b)	323	7	12	12	9	9	.....	.....
Tarrant	5746	42	106	89	59	42	6020	.....
Taylor (a)	.....	.....	.....	.....	.....	.....	.....	.....
Throckmorton (a)	.....	.....	.....	.....	.....	.....	115	9
Titus	11305	34	67	62	36	31	9615	33
Travis	11821	1332	2129	2089	1978	1938	7520	560
Trinity	4133	8	21	20	14	13	4381	11
Tyler	5002	8	13	13	5	5	4516	9
Upshur	12026	13	47	42	27	22	10612	33
Uvalde	687	164	200	192	176	168	433	73
Van Zandt	6456	38	101	99	78	76	3701	76
Victoria	4000	860	1733	1685	1679	1631	3277	894
Walker	9524	252	381	362	332	313	8025	106
Washington	20926	2178	3525	3474	3359	3308	13964	1251
Webb	1538	1077	1673	1581	1517	1425	1028	369
Wharton	3397	29	50	49	39	38	3366	14
Wichita (a)	.....	.....	.....	.....	.....	.....	.....	.....
Wilburger (a)	.....	.....	.....	.....	.....	.....	.....	.....
Williamson	6257	111	210	194	174	158	4455	74
Wilson	2215	341	730	681	669	620	.....	.....
Wise	1439	11	39	31	21	13	3151	9
Wood	6880	14	43	39	32	28	4954	14
Young	135	.....	.....	.....	.....	.....	575	17
Young Territory (a)	.....	.....	.....	.....	.....	.....	.....	.....
Zapata	321	1167	1480	1479	1477	1476	145	1103
Zavala	99	34	47	47	40	40	22	4

(a) In 1870 returned without population.

(b) In 1862 name changed from Buchanan to Stephens.

TERRITORY OF UTAH.

COUNTIES.	1870						1860	
	Native.	Foreign born.	Having one or both parents foreign.	Having foreign father.	Having foreign mother.	Having foreign father and foreign mother.	Native.	Foreign born.
Total	56084	30702	59024	54649	56182	51807	27519	12754
Beaver	1405	602	1355	1238	1273	1156	545	240
Box Elder	2795	2060	3495	3251	3317	3073	970	638
Cache	5121	3108	6305	5849	6003	5547	1676	929
Cedar (a)	.....	.....	.....	.....	.....	.....	440	301
Davis	3010	1449	2962	2676	2849	2563	2195	709
Green River (b)	.....	.....	.....	.....	.....	.....	104	37
Iron	1610	667	1478	1377	1353	1252	642	368
Juab (c)	1344	690	1450	1366	1393	1309	443	229
Kane	1292	221	545	424	499	378	.....	.....
Millard	1974	779	1499	1353	1382	1236	579	136
Morgan	1215	757	1397	1302	1349	1254	.....	.....
Piute	54	28	46	45	40	39	.....	.....
Rich	1291	664	1266	1161	1198	1093	.....	.....
Rio Virgin	368	82	224	183	169	148	.....	.....
Salt Lake	10894	7443	13671	12814	13115	12258	7372	3923
San Pete	3890	2896	5426	5132	5284	4990	2295	1520
Sevier	.....	19	.....	.....	.....	.....	.....	.....
Shambip (c)	.....	.....	.....	.....	.....	.....	95	67
Summit	1448	1064	1728	1591	1666	1529	130	68
Tooele (c)	1350	827	1620	1521	1533	1434	728	280
Utah (c)	8439	3764	7266	6709	6929	6372	6153	2095
Wasatch	887	357	743	682	681	620	.....	.....
Washington	2455	609	1521	1286	1422	1187	588	103
Weber	5242	2616	5027	4689	4707	4369	2564	1111

(a) In 1870 returned without population.

(b) Since 1860 to Wyoming Territory.

(c) Since 1860 Shambip absorbed by Juab, Tooele, and Utah.

Table V.—STATE OF VERMONT.

COUNTIES.	1870						1860	
	Native.	Foreign born.	Having one or both parents foreign.	Having foreign father.	Having foreign mother.	Having foreign father and foreign mother.	Native.	Foreign born.
Total	283396	47155	83615	79287	76482	72154	282355	32743
Addison	20445	3039	6500	6204	5839	5543	20926	3084
Bennington	18574	2751	5099	4934	4797	4632	17585	1851
Caledonia	19544	2691	4029	3728	3502	3201	20242	1456
Chittenden	25902	10578	18392	17762	17265	16635	22294	5877
Essex	5412	1399	1805	1735	1699	1629	5218	568
Franklin	23536	6755	12556	11855	11366	10665	22249	4982
Grand Isle	3171	911	1999	1780	1637	1418	3398	878
Lamoille	11544	904	1855	1621	1517	1283	11675	636
Orange	21943	1147	2068	1853	1772	1557	24601	854
Orleans	17273	3762	5694	5032	4856	4194	16600	2381
Rutland	33144	7507	13877	13507	13241	12871	30325	5621
Washington	24164	2356	4112	3926	3700	3514	25309	2313
Windham	24781	1255	2209	2096	2116	2003	26070	912
Windsor	33963	2100	3420	3254	3175	3009	35863	1330

STATE OF VIRGINIA.

COUNTIES.	1870						1860	
	Native.	Foreign born.	Having one or both parents foreign.	Having foreign father.	Having foreign mother.	Having foreign father and foreign mother.	Native.	Foreign born.
Total	1211409	13754	30794	29677	24751	23634	1201117	18513
Accomack	20392	17	50	46	26	22	18569	17
Albemarle	27335	209	421	404	322	305	26396	229
Alexandria	15772	983	2411	2285	1971	1845	11406	1246
Alleghany	3566	108	292	291	226	225	5341	1424
Amelia	9673	205	260	258	250	248	10715	26
Amherst	14786	114	232	219	191	178	13698	44
Appomattox	8940	10	21	21	11	11	8883	[illegible]
Augusta	28376	387	935	894	722	681	27147	602
Bath	3750	45	115	115	76	76	3640	36
Bedford	25277	50	109	106	75	72	25026	42
Bland	3986	14	25	25	15	15	.....	.....
Botetourt	11296	33	121	121	53	53	11445	71
Brunswick	13422	[illegible]	17	17	10	10	14799	10
Buchanan	3777	.....	.....	.....	.....	.....	2792	1
Buckingham	13257	114	171	169	134	132	15162	50
Campbell	27795	589	1359	1341	1055	1037	25540	657
Caroline	15076	52	79	79	71	71	18447	17
Carroll	9135	12	29	26	18	15	8000	12
Charles City	4945	30	58	51	38	31	5572	37
Charlotte	14488	25	50	48	36	34	14332	139
Chesterfield	18185	285	733	710	580	557	18539	477
Clarke	6619	51	114	114	[illegible]	86	7103	43
Craig	2938	4	11	11	8	8	3551	2
Culpeper	12136	91	185	184	151	150	12007	56
Cumberland	8129	13	18	18	15	15	9950	11
Dinwiddie	30215	487	1195	1132	932	869	29454	744
Elizabeth City	7927	376	541	522	520	501	5368	430
Essex	9915	12	22	22	20	20	10460	[illegible]
Fairfax	12525	427	1033	967	875	809	11380	454
Fauquier	19469	221	513	507	386	380	21508	198
Floyd	9815	[illegible]	27	27	10	10	8222	14
Fluvanna	9862	13	45	44	25	24	10316	37
Franklin	18259	5	36	35	10	[illegible]	20089	9
Frederick	16340	256	833	783	567	517	16383	163
Giles	5848	27	125	109	[illegible]	52	6832	51
Gloucester	10183	28	55	54	37	36	10937	19
Goochland	10281	32	42	40	32	30	10639	17
Grayson	9562	25	92	90	55	53	8232	20
Greene	4609	25	61	61	41	41	5010	12
Greenville	6359	[illegible]	7	7	5	5	6359	15
Halifax	27810	18	65	65	26	26	26487	33
Hanover	16393	62	147	129	120	102	17181	41
Henrico	61820	4359	9703	9470	8572	8339	55258	6358
Henry	12291	12	25	25	13	13	12091	14
Highland	4138	13	60	46	27	13	4309	10
Isle of Wight	8307	13	26	25	20	19	9954	23
James City	4360	65	72	70	67	65	5765	33
King and Queen	9697	12	15	15	15	15	10326	2
King George	5726	16	30	30	20	20	6569	2
King William	7496	19	39	39	25	25	8510	20
Lancaster	5340	15	24	24	16	16	5140	11
Lee	13261	7	19	19	7	7	11026	6
Loudon	20724	205	321	309	243	231	21477	297
Louisa	16259	73	123	117	102	96	16676	25
Lunenburg	10383	20	42	42	29	29	11950	33
Madison	8654	16	30	30	21	21	8846	8
Matthews	6196	4	[illegible]	4	6	4	7086	5
Mecklenburg	21298	20	39	31	26	18	20069	27
Middlesex	4971	10	19	19	17	17	4356	8
Montgomery	12495	61	120	103	66	49	10567	50
Nansemond	11543	33	68	66	50	48	13677	16
Nelson	13850	48	93	85	68	60	12968	47
New Kent	4344	37	55	55	40	40	5860	24
Norfolk	45309	1393	3062	2960	2514	2412	34256	1971
Northampton	8039	7	7	7	6	6	7825	7
Northumberland	6352	11	41	33	27	19	7524	7
Nottoway	9272	19	32	28	27	23	8805	31
Orange	10336	60	150	142	123	115	10814	37
Page	8424	38	111	107	72	68	8091	18
Patrick	10158	3	3	[illegible]	3	3	9353	6
Pittsylvania	31287	56	146	146	69	69	32035	69
Powhatan	7640	27	44	39	37	32	8382	10
Prince Edward	11931	73	136	134	97	95	11826	18
Prince George	7740	80	102	98	84	80	8358	53
Princess Anne	8246	27	45	45	28	28	7701	13
Prince William	7362	142	324	293	246	215	8427	138
Pulaski	6505	33	47	40	42	35	5404	12
Rappahannock	8236	25	62	62	50	50	8841	[illegible]
Richmond	6476	27	63	59	54	50	6842	14
Roanoke	9328	22	50	50	25	25	8027	21
Rockbridge	15943	115	274	262	185	173	17081	167
Rockingham	23516	152	376	361	278	263	23052	356
Russell	11093	10	33	31	20	18	10271	9
Scott	13027	[illegible]	40	35	22	17	12064	8
Shenandoah	14782	154	327	319	219	211	13680	216
Smyth	8870	28	82	76	48	42	8898	54
Southampton	12268	17	24	24	18	18	12911	[illegible]
Spottsylvania	11449	279	670	643	494	467	15842	234
Stafford	6369	51	109	103	66	60	8519	36
Surry	5574	11	24	20	21	17	6128	5
Sussex	7876	9	18	18	12	12	10155	20
Tazewell	10772	19	68	64	30	26	9881	39
Warren	5675	41	61	52	44	35	6363	79
Warwick	1666	6	14	14	8	8	1729	11
Washington	16737	79	264	257	156	149	16810	82
Westmoreland	7654	28	53	49	53	49	8271	11
Wise	4781	4	9	9	4	4	4506	[illegible]
Wythe	11491	120	275	261	195	181	12143	162
York	7149	49	64	62	55	53	4905	44

TABLE V.—TERRITORY OF WASHINGTON.

COUNTIES.	1870						1860	
	Native.	Foreign born.	Having one or both parents foreign.	Having foreign father.	Having foreign mother.	Having foreign father and foreign mother.	Native.	Foreign born.
Total	18931	5024	8382	7880	7069	6567	8450	3144
Chehalis	381	20	56	50	40	40	201	84
Clallam	274	134	191	180	179	168	102	47
Clarke	2606	475	1143	1060	916	833	1600	784
Cowlitz	645	85	163	142	142	121	341	65
Island	400	226	259	250	251	242	224	70
Jefferson	690	578	729	697	689	657	377	154
King	1605	515	724	686	643	605	263	39
Kitsap	434	432	530	519	508	497	425	119
Klikitat	289	[illegible]	82	72	70	60	216	14
Lewis	779	109	237	217	193	173	339	45
Mason (a)	225	64	86	86	66	66	.....	.....
Pacific	591	147	291	280	192	181	341	79
Pierce	1144	265	532	494	393	355	725	390
Sawamish (a)	.....	.....	.....	.....	.....	.....	147	15
Skamania	108	25	39	39	36	36	140	33
Snohomish	413	186	255	240	228	213	.....	.....
Spokane (b)	.....	.....	.....	.....	.....	.....	529	467
Stevens (b)	488	246	380	362	257	239	.....	.....
Thurston	1931	315	550	505	476	431	1345	162
Wahkiakum	190	80	131	124	90	83	29	13
Walla-Walla	4692	608	1266	1200	1039	973	925	393
Whatcom	341	193	273	243	250	220	181	171
Yakima	410	22	71	62	47	38	.....	.....
"The disputed islands" (c)	295	259	394	372	358	336	.....	.....

(a) In 1864 name changed from Sawamish to Mason. (b) In 1864 Spokane merged in Stevens. (c) See page 284, notes a and b.

STATE OF WEST VIRGINIA. (a)

COUNTIES.	1870						1860	
	Native.	Foreign born.	Having one or both parents foreign.	Having foreign father.	Having foreign mother.	Having foreign father and foreign mother.	Native.	Foreign born.
Total	424923	17091	46204	43917	39077	36790	360143	16545
Barbour	10231	81	257	229	203	175	8857	101
Berkeley	14261	639	1764	1712	1466	1414	11895	630
Boone	4502	51	159	156	92	89	4697	143
Braxton	6430	50	126	123	88	85	4925	67
Brooke	5066	398	1044	990	855	801	5044	450
Cabell	6260	169	466	442	333	309	7863	157
Calhoun	2926	13	45	38	26	19	2486	16
Clay	2196	.....	.....	.....	.....	.....	1787	.....
Doddridge	6831	245	738	721	619	602	4930	273
Fayette	6615	32	115	105	84	74	5968	29
Gilmer	4313	25	[illegible]	78	48	46	3714	45
Grant	4382	85	260	244	179	163	.....	.....
Greenbrier	11178	239	628	609	452	433	11720	491
Hampshire	7568	75	256	229	173	146	13462	451
Hancock	4132	231	841	713	626	498	4109	336
Hardy	5477	41	129	110	80	61	9728	136
Harrison	16292	422	1091	1060	918	887	13489	301
Jackson	10177	123	430	372	272	214	8119	187
Jefferson	12958	261	771	743	548	520	14174	361
Kanawha	21662	687	1492	1420	1233	1161	15778	372
Lewis	9653	522	1652	1587	1397	1332	7450	549
Lincoln	5039	14	63	63	18	18	.....	.....
Logan	5117	7	16	9	13	[illegible]	4925	13
Marion	11917	190	544	525	418	399	12414	308
Marshall	14032	909	2759	2528	2295	2064	12040	957
Mason	15025	953	2188	2125	1929	1866	7974	1199
McDowell	1949	3	3	3	[illegible]	3	1531	4
Mercer	7047	17	55	54	32	31	6787	32
Mineral	5906	426	1108	1078	952	922	.....	.....
Monongalia	13455	92	432	381	221	170	12888	160
Monroe	11022	102	313	294	210	191	10670	87
Morgan	4208	107	326	311	220	205	3647	85
Nicholas	4415	43	106	94	66	54	4551	76
Ohio	22811	6020	15802	15187	14624	14009	16911	5511
Pendleton	6449	6	29	22	16	9	6159	5
Pleasants	2968	44	151	142	111	102	2890	55
Pocahontas	4035	34	108	95	74	61	3889	69
Preston	13838	717	1727	1643	1522	1438	12542	770
Putnam	7655	139	353	328	276	251	6231	70
Raleigh	3655	18	46	46	39	39	3357	10
Randolph	5426	137	391	391	326	326	4890	100
Ritchie	8747	308	886	857	705	676	6589	258
Roane	7220	12	52	52	17	17	5355	26
Taylor	8883	484	1178	1128	983	933	7072	391
Tucker	1887	20	56	50	46	40	1394	34
Tyler	7724	108	372	321	242	191	6409	110
Upshur	7938	85	229	221	184	176	7182	108
Wayne	7824	28	68	63	52	47	6720	27
Webster	1726	4	25	24	10	9	1554	1
Wetzel	8281	314	930	844	758	672	6449	254
Wirt	4733	71	220	196	146	122	3730	21
Wood	17713	1287	3314	3151	2868	2705	10338	708
Wyoming	3168	[illegible]	10	10	9	9	2860	1

(a) In 1863 organized from Virginia.

STATE OF WISCONSIN.

COUNTIES.	1870						1860	
	Native.	Foreign born.	Having one or both parents foreign.	Having foreign father.	Having foreign mother.	Having foreign father and foreign mother.	Native.	Foreign born.
Total	690171	364499	717832	700402	688189	670759	498954	276927
Adams	5351	1250	2669	2481	2463	2275	5391	1101
Ashland (a)	174	47	102	102	64	64	450	65
Bad Ax (b)	.....	.....	.....	.....	.....	.....	8131	2876
Barron (c)	246	292	373	360	357	344	.....	.....
Bayfield (d)	288	56	77	70	69	62	.....	.....
Brown	14728	10440	20701	20246	19696	19241	5978	5817
Buffalo	6854	4269	8527	8400	8284	8157	2052	1812
Burnett	144	562	666	661	664	659	9	3
Calumet	7661	4674	9403	9228	9152	8977	4899	2996
Chippewa	4725	3586	5645	5532	5483	5370	1220	675
Clark	2751	699	1393	1259	1210	1076	548	241
Columbia	19652	9150	18406	17781	17449	16824	16632	7899

(a) Since 1860 part of Ashland annexed to La Pointe.
(b) In 1862 name changed from Bad Ax to Vernon.
(c) In 1869 name changed from Dallas to Barron.
(d) In 1866 name changed from La Pointe to Bayfield.

TABLE V.—STATE OF WISCONSIN—Continued.

COUNTIES.	1870						1860	
	Native.	Foreign born.	Having one or both parents foreign.	Having foreign father.	Having foreign mother.	Having foreign father and foreign mother.	Native.	Foreign born.
Crawford	9612	3463	7326	7006	6785	6465	5878	2190
Dallas (a)	.....	.....	.....	.....	.....	.....	11	2
Dane	33456	19640	38230	37574	37050	36394	27474	16448
Dodge	28708	18327	35855	35286	34850	34281	27026	15792
Door	2806	2113	3826	3744	3684	3602	1228	1720
Douglas	712	410	689	669	642	622	551	261
Dunn	6268	3220	5259	4986	4994	4721	1775	929
Eau Claire	7394	3375	5792	5446	5378	5032	2353	809
Fond du Lac	31477	14796	30475	29825	29059	28409	23401	10753
Grant	28565	9414	21296	20532	19768	19004	22760	8429
Green	18532	5079	10915	10575	10275	9935	15439	4369
Green Lake	9098	4097	7077	6833	6729	6485	9828	2835
Iowa	15366	9178	20798	20313	19772	19287	10884	8083
Jackson	5764	1923	3468	3239	3208	2979	3274	896
Jefferson	21747	12293	24427	23891	23574	23038	19049	11389
Juneau	9361	3011	6601	6358	6276	6033	6581	2189
Kenosha	9066	4081	8982	8714	8587	8319	9173	4727
Kewaunee	4642	5486	9665	9596	9554	9485	1754	3776
La Crosse	11695	8602	14121	13857	13690	13426	7136	5050
La Fayette	15935	6724	15814	15402	14683	14271	11988	6146
La Pointe (b) (c)	.....	.....	.....	.....	.....	.....	301	52
Manitowoc	16868	16496	34058	33932	33752	33626	9173	13243
Marathon	3139	2746	4782	4701	4607	4526	1534	1358
Marquette	5128	2928	6120	5904	5865	5649	5258	2975
Milwaukee	47697	42233	77156	76285	75312	74441	29374	33144
Monroe	12502	4038	8242	7846	7668	7272	6686	1724
Oconto	4591	3730	5973	5770	5649	5446	2038	1554
Outagamie	11741	6689	13030	12705	12525	12200	6047	3540
Ozaukee	8728	6836	15134	15091	14871	14828	7161	8521
Pepin	3351	1308	2311	2165	2142	1996	1791	601
Pierce	7460	2498	4557	4346	4288	4077	3604	1068
Polk	2249	1173	2051	1950	1865	1764	1044	396
Portage	7213	3421	6623	6366	6265	6008	5539	1968
Racine	15949	10791	19282	18696	18395	17809	12595	8765
Richland	13954	1777	4343	4072	3888	3617	8720	1012
Rock	30712	8318	17029	16390	15979	15340	28407	8283
Sauk	17308	6552	13018	12561	12206	11749	14078	4885
Shawano	1688	1478	2276	2258	2223	2205	576	253
Sheboygan	19192	12557	26437	26034	25773	25370	14742	12133
St. Croix	7451	3584	6812	6639	6506	6333	3807	1585
Trempealeau	6339	4393	7267	7082	6956	6771	1949	611
Vernon (d)	13605	5040	8920	8722	8527	8329	.....	.....
Walworth	20822	5150	10575	10067	9783	9275	21028	5468
Washington	13868	10051	22536	22342	22031	21837	11973	11649
Waukesha	18368	9906	21297	20739	20363	19805	16484	10347
Waupaca	11011	4528	8868	8472	8388	7992	6557	2294
Waushara	8702	2577	5030	4770	4767	4507	7116	1654
Winnebago	25209	12070	22961	22088	21785	20912	16917	6853
Wood	2538	1374	2566	2443	2361	2238	1622	803

(a) In 1869 name changed from Dallas to Barron.
(b) Since 1860 part of Ashland annexed to La Pointe.
(c) In 1866 name changed from La Pointe to Bayfield.
(d) In 1862 name changed from Bad Ax to Vernon.

TERRITORY OF WYOMING.

COUNTIES.	1870						1860	
	Native.	Foreign born.	Having one or both parents foreign.	Having foreign father.	Having foreign mother.	Having foreign father and foreign mother.	Native.	Foreign born.
Total	5605	3513	5000	4850	4710	4560	.....	.....
Albany	1296	725	981	946	915	880	.....	.....
Carbon	745	623	868	842	830	804	.....	.....
Laramie	1898	1059	1601	1569	1496	1464	.....	.....
Sweetwater	1177	739	1026	980	960	914	.....	.....
Uintah	489	367	524	513	509	498	.....	.....

GERMAN POPULATION.

Compiled from 9th Census

Drawn by A. de Watzleben, 1872

J. Bien Lith

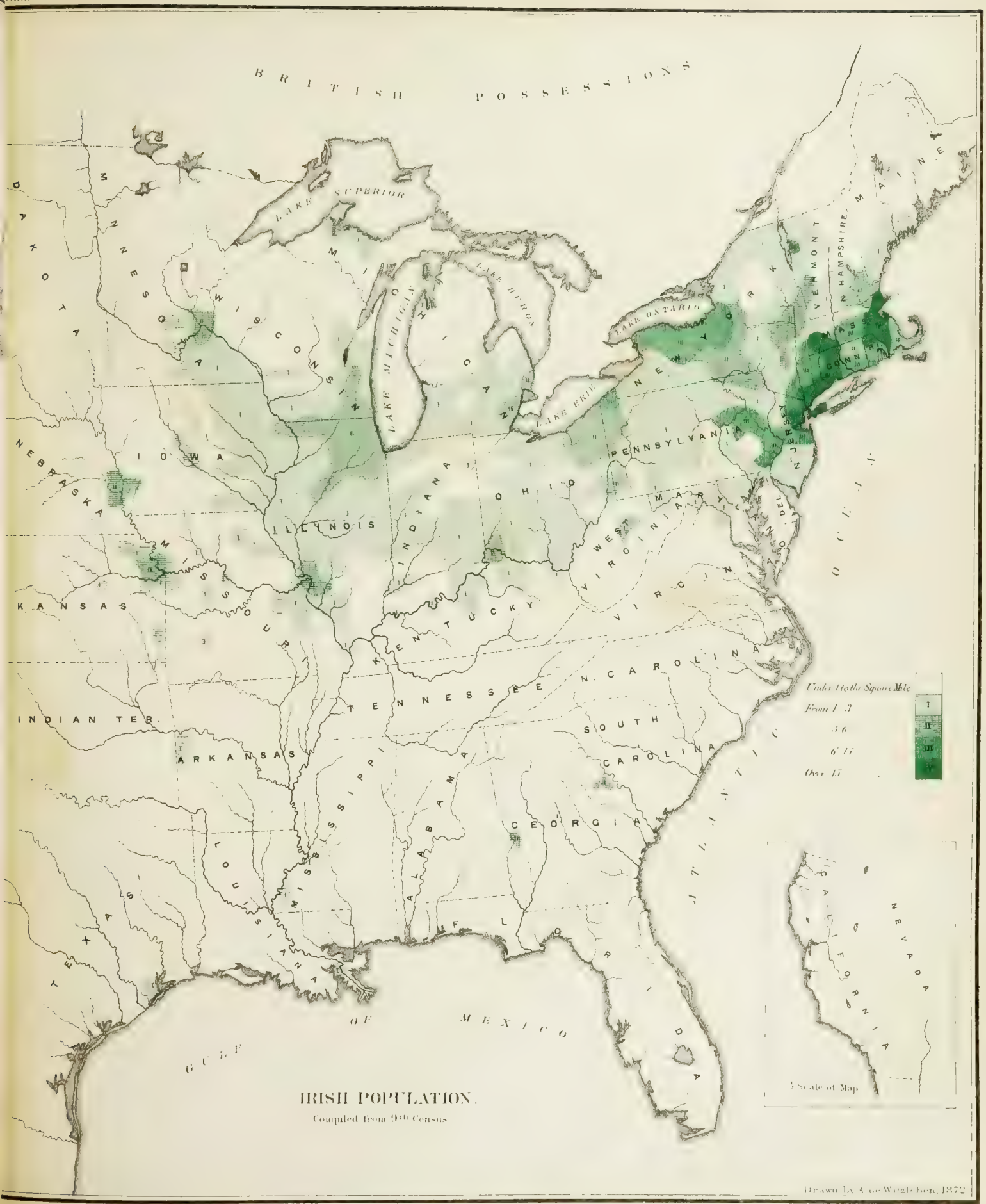
BRITISH POSSESSIONS
LAKE SUPERIOR
LAKE MICHIGAN
LAKE HURON
LAKE ONTARIO
LAKE ERIE
MINNESOTA
WISCONSIN
MICHIGAN
IOWA
NEBRASKA
ILLINOIS
INDIANA
OHIO
PENNSYLVANIA
NEW YORK
VERMONT
NEW HAMPSHIRE
MAINE
MASS.
CONN.
NEW JERSEY
DELAWARE
MARYLAND
WEST VIRGINIA
VIRGINIA
KANSAS
MISSOURI
KENTUCKY
N. CAROLINA
TENNESSEE
INDIAN TER.
ARKANSAS
SOUTH CAROLINA
MISSISSIPPI
ALABAMA
GEORGIA
LOUISIANA
FLORIDA
TEXAS
ATLANTIC OCEAN
GULF OF MEXICO
CALIFORNIA
NEVADA
Under 1 to the Square Mile
From 1 3
3 6
6 15
Over 15
I
II
III
V
Scale of Map
IRISH POPULATION.
Compiled from 9th Census
Drawn by A. de Wezel-Ben, 1872

TABLE VI.

POPULATION OF THE UNITED STATES,

(BY STATES AND TERRITORIES,)

CLASSIFIED BY RACE AND PLACE OF BIRTH,

SHOWING

THE NUMBER OF PERSONS BORN IN EACH STATE AND TERRITORY AND SPECIFIED FOREIGN COUNTRY.

NOTE.—In the compilation of the Tables VI, VII, and VIII following, the islands of the Indian Ocean, excepting Madagascar, are included in India; the Ionian Isles in Greece; Corsica in France; Elba and Sardinia in Italy; the Balearic Isles in Spain; the Channel Islands in England.

The few cases where the Entry "Finland" occurred, have been treated as belonging to Russia.

TABLE VI.—THE UNITED STATES.

	STATES AND TERRITORIES.	Aggregate population.	NATIVE.													
			BORN IN THE UNITED STATES.					NOT STATED.			ALABAMA.			ARKANSAS.		
			Total.	White.	Colored.	Chinese.	Indian.	White.	Colored.	Indian.	White.	Colored.	Indian.	White.	Colored.	Indian.
	Total of the United States	38558371	32991142	28095665	4870364	a518	24595	9212	1463	1587	522306	451284	110	212973	74811	48
	Total of the States	38115641	32642612	27796017	4825612	a507	20476	9034	1462	1472	521934	451191	110	212630	74786	47
1	Alabama	996992	987030	511718	475214	.....	98	107	260	.....	369635	374418	93	481	169	....
2	Arkansas	484471	479445	357230	122126	.....	89	107	23	.....	20883	7434	1	170398	62463	21
3	California	560247	350416	339199	3835	a487	6895	636	1	585	1221	36	1	2330	63	3
4	Connecticut	537454	423815	414015	9565	.....	235	43	33	59	92	12	.....	5	.....	....
5	Delaware	125015	115879	93101	22778	.....	.....	1	.....	.....	7	.....	.....	[illegible]	1	....
6	Florida	187748	182781	91395	91384	.....	2	1	3	.....	5142	2192	.....	32	39	....
7	Georgia	1184109	1172982	628173	544770	.....	39	36	37	1	7787	4443	.....	220	136	....
8	Illinois	2539891	2024693	1996114	28549	.....	30	732	24	1	2939	969	.....	1918	327	....
9	Indiana	1680637	1539163	1514410	24517	.....	236	209	14	1	812	155	.....	420	31	....
10	Iowa	1194020	989328	983543	5737	.....	48	411	.....	.....	277	122	.....	288	109	....
11	Kansas	364399	316007	298041	17066	.....	900	113	10	.....	550	168	.....	1194	893	....
12	Kentucky	1321011	1257613	1035346	222161	.....	106	48	5	.....	1780	323	.....	888	92	....
13	Louisiana	726915	665088	301450	363067	2	569	45	84	96	10708	9738	.....	2111	1635	1
14	Maine	626915	578034	576097	1446	.....	491	19	3	459	22	1	.....	13	5	....
15	Maryland	780894	697482	522238	175240	.....	4	240	2	.....	111	33	.....	48	2	....
16	Massachusetts	1457351	1104032	1090843	13055	.....	134	303	18	.....	150	36	.....	18	[illegible]	1
17	Michigan	1184059	916049	900630	10688	.....	4731	182	13	.....	72	96	.....	44	13	....
18	Minnesota	439706	279009	277579	751	.....	679	93	8	.....	101	46	.....	51	9	....
19	Mississippi	827922	816731	371915	444007	.....	809	247	270	260	37327	22192	1	1160	1016	....
20	Missouri	1721295	1499028	1380972	117995	.....	61	896	88	2	4421	821	1	9846	1117	1
21	Nebraska	122993	92245	91376	782	.....	87	14	6	.....	52	11	.....	79	6	....
22	Nevada	42491	23690	23332	328	9	21	14	.....	.....	97	8	.....	100	3	....
23	New Hampshire	318300	288689	288117	562	.....	10	34	4	.....	15	.....	.....	5	.....	....
24	New Jersey	906096	717153	686589	30548	.....	16	201	10	.....	94	22	.....	14	1	....
25	New York	4382759	3244406	3193160	50834	.....	412	1851	74	1	451	57	.....	79	7	....
26	North Carolina	1071361	1068332	675490	391601	.....	1241	7	5	.....	290	182	.....	75	11	2
27	Ohio	2665260	2292767	2229782	62887	.....	98	622	43	1	272	406	2	174	148	1
28	Oregon	90923	79323	78711	301	4	307	31	1	2	114	2	.....	491	.....	....
29	Pennsylvania	3521951	2976642	2911750	64859	.....	33	582	34	.....	210	47	.....	85	12	....
30	Rhode Island	217353	161957	156927	4876	.....	154	125	8	.....	21	7	.....	1	.....	....
31	South Carolina	705606	697532	281894	415514	.....	124	33	15	.....	241	122	.....	26	4	....
32	Tennessee	1258520	1239204	916930	322204	.....	70	39	74	.....	13849	6368	.....	2129	842	6
33	Texas	818579	756168	503216	252634	5	313	199	214	2	41663	20550	11	17738	5008	11
34	Vermont	330551	283396	282492	900	.....	4	7	1	.....	16	1	.....	4	1	....
35	Virginia	1225163	1211409	698388	512792	.....	229	36	41	.....	381	75	.....	85	4	....
36	West Virginia	442014	424923	406951	17971	.....	1	123	32	.....	22	12	.....	31	.....	....
37	Wisconsin	1054670	690171	686903	2068	.....	1200	647	9	2	109	96	.....	46	16	....
	Total of the Territories	442730	348530	299648	44752	11	4119	178	1	115	372	93	.....	343	25	1
1	Arizona	9658	3849	3803	24	.....	22	.....	.....	.....	27	1	.....	29	[illegible]	....
2	Colorado	39864	33265	32635	450	.....	180	24	.....	.....	43	15	.....	79	11	....
3	Dakota	14181	9366	8275	92	.....	999	1	.....	.....	5	4	.....	5	.....	....
4	District of Columbia	131700	115446	72107	43325	.....	14	9	1	.....	49	51	.....	11	6	....
5	Idaho	14999	7114	7018	47	5	44	1	.....	.....	26	.....	.....	24	.....	....
6	Montana	20595	12616	12288	175	6	147	9	.....	8	34	1	.....	27	.....	1
7	New Mexico	91874	86254	84786	167	.....	1301	.....	.....	.....	23	7	.....	41	2	....
8	Utah	86786	56084	55792	113	.....	179	123	.....	.....	138	7	.....	19	2	....
9	Washington	23955	18931	17585	179	.....	1167	11	.....	107	13	.....	.....	98	.....	....
10	Wyoming	9118	5605	5359	180	.....	66	.....	.....	.....	14	7	.....	10	1	....

(a) Including 1 Japanese.

TABLE VI.—THE UNITED STATES.

NATIVE.

CALIFORNIA.				CONNECTICUT.			DELAWARE.			FLORIDA.			GEORGIA.			ILLINOIS.			INDIANA.			
White.	Colored.	Chinese.	Indian.	White.	Colored.	Indian.	White.	Colored.	Indian.	White.	Colored.	Indian.	White.	Colored.	Indian.	White.	Colored.	Indian.	White.	Colored.	Indian.	
173792	1205	a494	6344	479391	7553	184	106581	26819	19	61568	62574	6	719124	588924	56	1469524	9804	82	1356938	12131	342	
172499	1196	a491	6305	477973	7534	183	106114	26798	19	61465	62560	6	718472	588764	56	1461928	9780	78	1353298	12119	340	
15	.....	.....	1	336	5	.....	35	16	....	1956	808	....	62513	30514	1	358	11	....	271	7	.....	1
73	.....	.....	.....	94	.....	.....	41	2	....	148	188	....	18680	6552	2	5833	44	2	2931	23	.....	2
162093	1074	a486	6251	2934	43	.....	356	52	....	119	15	....	960	61	3	10666	23	....	5180	9	1	3
121	1	.....	.....	344254	6091	153	92	55	....	58	20	....	214	60	....	521	3	....	151	1	.....	4
9	2	.....	.....	183	2	.....	74540	20214	....	8	9	....	11	13	....	44	2	....	36	1	.....	5
3	1	.....	.....	233	2	.....	14	5	....	52594	56958	2	17900	10158	....	73	2	....	38	3	.....	6
31	.....	.....	1	576	12	.....	47	14	....	2667	2110	4	539577	494364	21	193	6	....	140	5	.....	7
856	4	.....	1	11047	15	.....	1871	14	....	95	11	....	1963	329	....	1181106	8387	10	86422	385	.....	8
206	.....	.....	.....	2131	3	.....	1958	10	1	37	10	....	1580	148	....	16389	209	....	1038542	9811	222	9
472	1	.....	.....	5184	1	.....	868	8	....	55	4	....	305	79	....	65261	129	1	64006	77	.....	10
203	2	.....	3	1397	4	1	302	5	....	24	4	....	661	127	1	35454	52	52	30775	66	112	11
73	.....	.....	.....	391	1	.....	189	2	....	47	13	....	2302	299	1	3960	45	....	11604	83	.....	12
72	3	.....	.....	305	12	.....	117	30	....	671	826	....	7874	8095	....	649	69	....	639	42	.....	13
108	.....	.....	.....	439	3	.....	19	3	....	35	5	....	59	13	....	144	.....	....	39	1	.....	14
85	5	.....	.....	555	13	.....	6529	347	....	60	14	....	278	122	....	293	3	....	185	9	.....	15
446	5	.....	.....	16971	338	4	247	66	2	57	31	....	253	122	....	962	10	....	234	2	.....	16
296	1	.....	1	7382	30	.....	620	72	....	37	20	....	102	87	....	5983	70	2	11357	779	4	17
87	.....	.....	.....	2356	3	.....	169	1	....	23	.....	....	94	13	....	10962	17	....	7423	15	.....	18
40	6	.....	.....	176	5	.....	53	13	....	348	325	....	15546	12713	1	874	64	....	546	29	.....	19
700	6	.....	1	2061	9	.....	1106	26	....	129	47	....	3379	464	2	72324	292	7	51219	84	.....	20
112	.....	.....	.....	697	2	.....	59	1	....	9	1	....	78	17	....	9638	15	2	6035	5	.....	21
2360	20	4	6	275	10	.....	71	1	....	26	1	....	84	3	....	1141	3	....	519	1	.....	22
70	.....	.....	.....	617	.....	.....	13	1	....	4	1	....	39	11	....	191	.....	....	32	.....	.....	23
195	6	.....	.....	5369	79	.....	1732	1623	4	82	29	....	317	87	....	715	2	....	318	3	.....	24
855	4	.....	2	38339	516	6	710	285	1	264	57	....	1110	270	1	3633	16	....	1243	13	.....	25
18	.....	.....	.....	218	1	.....	53	5	....	102	49	....	1702	337	13	74	3	....	92	3	.....	26
290	7	.....	.....	12370	38	.....	2091	41	....	46	30	....	434	433	....	6203	71	....	16912	470	.....	27
1649	25	1	35	261	1	.....	65	4	....	9	.....	....	79	2	....	4720	2	....	3448	3	.....	28
321	6	.....	1	6723	44	.....	10879	3738	6	86	27	....	428	197	....	2263	20	....	1426	14	.....	29
66	5	.....	.....	5312	193	19	105	92	....	17	8	....	75	16	....	128	4	....	39	6	.....	30
7	1	.....	.....	225	15	.....	26	3	....	111	154	....	1668	1215	1	32	.....	....	23	1	.....	31
42	4	.....	.....	326	2	.....	68	10	....	149	73	....	11186	6835	....	2399	61	1	1794	41	.....	32
156	5	.....	2	353	14	.....	87	19	....	1248	686	....	26396	14801	9	5794	60	....	2730	53	.....	33
70	.....	.....	.....	1603	10	.....	15	.....	....	11	1	....	26	6	....	267	1	....	49	.....	.....	34
27	2	.....	.....	412	5	.....	521	13	....	88	23	....	377	162	....	200	2	....	152	.....	.....	35
19	.....	.....	.....	165	1	.....	185	1	....	9	1	....	62	13	....	329	1	....	408	.....	.....	36
244	.....	.....	.....	5703	11	.....	261	6	5	27	1	....	160	26	....	12152	81	1	6340	74	1	37
1293	9	3	39	1418	19	1	467	21	....	103	14	....	652	160	....	7596	24	4	3640	12	2	
152	.....	.....	4	30	.....	.....	10	.....	....	3	.....	....	21	3	....	115	.....	....	69	.....	.....	1
52	.....	.....	1	210	.....	.....	25	2	....	6	2	....	246	12	....	1805	7	....	808	1	.....	2
8	.....	.....	.....	67	.....	.....	17	.....	....	5	.....	....	13	3	....	633	1	4	255	1	2	3
60	2	.....	.....	492	15	.....	273	19	....	45	9	....	136	124	....	256	8	....	303	5	.....	4
204	3	3	15	59	.....	.....	5	.....	....	5	.....	....	23	.....	....	399	1	....	252	.....	.....	5
78	.....	.....	3	130	1	.....	23	.....	....	12	2	....	71	1	....	797	.....	....	471	2	.....	6
20	.....	.....	3	28	.....	.....	11	.....	....	4	.....	....	15	7	....	122	.....	....	86	.....	.....	7
306	1	.....	1	232	2	.....	69	.....	....	11	.....	....	88	4	....	2105	.....	....	398	1	.....	8
397	3	.....	12	119	1	1	19	.....	....	4	1	....	24	2	....	965	2	....	806	.....	.....	9
16	.....	.....	.....	51	.....	.....	15	.....	....	8	.....	....	15	4	....	399	5	....	192	2	.....	10

(a) Including 1 Japanese.

TABLE VI.—THE UNITED STATES—Continued.

	STATES AND TERRITORIES.	NATIVE.																		
		IOWA.			KANSAS.			KENTUCKY.			LOUISIANA.				MAINE.			MARYLAND.		
		White.	Colored.	Indian.	White.	Colored.	Indian.	White.	Colored.	Indian.	White.	Colored.	Chinese.	Indian.	White.	Colored.	Indian.	White.	Colored.	Indian.
	Total of the United States	515896	1646	89	69494	4110	486	1211888	272227	92	277133	287399	2	463	698483	1302	49	593513	212027	8
	Total of the States	510144	1634	85	68970	4100	485	1209123	271994	92	276750	287319	2	463	695399	1295	48	582618	200265	7
1	Alabama	37	1	....	15	.....	.....	1632	948	....	1107	646	....	....	177	8	....	471	1738	....
2	Arkansas	652	4	....	442	16	.....	10392	3277	2	2851	2058	....	....	140	2	....	405	653	....
3	California	5361	6	....	275	4	.....	6434	171	....	1887	92	....	....	11244	17	....	2271	325	....
4	Connecticut	120	2	....	29	.....	.....	110	23	....	120	47	....	....	1980	8	....	377	324	....
5	Delaware	11	.....	....	.....	.....	.....	18	2	....	17	7	....	....	81	.....	....	5291	1855	....
6	Florida	19	.....	....	11	.....	.....	118	108	....	236	132	....	....	258	3	....	205	377	....
7	Georgia	20	.....	....	18	3	.....	671	280	....	249	177	....	....	256	6	....	544	1036	....
8	Illinois	11312	72	....	999	22	.....	63297	4405	....	1876	396	....	....	8771	9	....	12185	403	....
9	Indiana	3472	11	....	494	5	1	67153	9371	....	696	89	....	....	1215	.....	....	8421	103	....
10	Iowa	427224	1383	13	781	6	1	13536	647	3	461	35	....	....	5942	1	....	5900	72	....
11	Kansas	12990	14	69	59062	3797	462	13558	2360	....	310	98	....	....	1833	4	....	1946	121	....
12	Kentucky	330	.....	....	100	1	.....	875415	205583	83	1003	208	....	....	329	8	....	2658	406	....
13	Louisiana	67	2	....	22	1	4	2315	6005	....	237453	263956	2	453	405	23	....	1001	5485	....
14	Maine	40	.....	....	13	.....	.....	26	5	....	52	21	....	....	549650	951	28	108	35	....
15	Maryland	70	.....	....	16	.....	.....	222	47	....	287	50	....	....	422	2	....	462458	167420	4
16	Massachusetts	260	.....	....	53	.....	.....	208	37	....	286	60	....	....	55460	105	6	840	751	2
17	Michigan	1478	8	....	162	8	2	675	1044	....	149	47	....	....	3922	10	....	1062	203	....
18	Minnesota	3956	14	....	50	1	.....	1667	76	....	170	15	....	....	9938	1	....	711	8	....
19	Mississippi	103	3	....	14	3	.....	3067	5860	....	4598	4819	....	....	137	15	....	573	2677	....
20	Missouri	22383	73	....	4783	150	7	92607	10254	....	3112	933	....	....	2312	4	....	6945	674	....
21	Nebraska	7605	4	2	481	15	1	1782	91	....	79	7	....	....	906	.....	....	632	17	....
22	Nevada	492	.....	....	11	.....	.....	585	18	....	182	13	....	....	1079	4	....	253	45	....
23	New Hampshire	57	.....	....	7	.....	.....	47	3	....	23	2	....	....	11389	8	7	69	15	....
24	New Jersey	179	.....	....	23	.....	.....	255	23	....	307	35	....	....	1941	7	....	1891	1493	....
25	New York	886	1	....	134	1	.....	936	147	....	1235	140	....	....	5964	21	....	3675	2025	....
26	North Carolina	15	.....	....	2	.....	.....	218	41	....	44	26	....	....	107	2	....	334	147	....
27	Ohio	2824	13	....	269	7	1	16480	9748	2	842	315	....	....	2679	7	....	22643	648	1
28	Oregon	3694	1	....	211	.....	.....	2372	14	1	93	5	....	....	676	.....	....	313	17	....
29	Pennsylvania	948	4	....	94	6	.....	1226	149	....	466	106	....	....	3054	17	....	22384	6526	....
30	Rhode Island	28	.....	....	3	3	.....	38	9	....	18	10	....	....	1857	12	6	157	480	....
31	South Carolina	6	1	....	2	.....	.....	81	25	....	37	50	....	....	112	6	....	193	165	....
32	Tennessee	253	6	....	88	12	.....	13874	5993	....	773	589	....	....	210	8	....	933	647	....
33	Texas	541	5	....	155	37	1	12849	4963	1	15235	12045	....	10	322	16	....	965	1420	....
34	Vermont	69	.....	....	7	.....	.....	61	3	....	19	10	....	....	1244	7	....	48	30	....
35	Virginia	39	.....	....	20	.....	.....	1522	64	....	255	39	....	....	281	3	....	5665	1679	....
36	West Virginia	178	.....	....	14	.....	.....	2218	70	....	51	22	....	....	176	.....	....	7100	223	....
37	Wisconsin	2416	6	1	110	2	2	1458	127	....	171	19	....	....	8930	.....	1	991	22	....
	Total of the Territories	5752	12	4	524	10	1	2765	233	....	383	80	....	....	3084	7	1	10895	11762	1
1	Arizona	41	.....	....	7	.....	.....	107	.....	....	35	.....	....	....	56	.....	....	51	1	....
2	Colorado	1308	2	....	263	6	.....	656	66	....	28	6	....	....	362	.....	....	187	12	....
3	Dakota	1038	2	4	23	.....	.....	116	5	....	12	1	....	....	158	.....	....	85	2	....
4	District of Columbia	113	2	....	23	.....	1	185	78	....	115	58	....	....	671	3	....	10030	11720	1
5	Idaho	311	1	....	22	.....	.....	236	7	....	26	1	....	....	242	.....	....	65	4	....
6	Montana	466	2	....	61	2	.....	503	25	....	44	7	....	....	331	2	....	137	5	....
7	New Mexico	36	.....	....	28	.....	.....	120	23	....	21	3	....	....	68	.....	....	64	3	....
8	Utah	1490	2	....	33	.....	.....	311	6	....	27	.....	....	....	239	.....	....	54	1	....
9	Washington	749	.....	....	34	.....	.....	401	1	....	57	2	....	....	857	1	1	96	6	....
10	Wyoming	200	1	....	30	2	.....	130	22	....	18	2	....	....	100	1	....	126	8	....

TABLE VI.—THE UNITED STATES—Continued.

NATIVE.

MASSACHUSETTS.			MICHIGAN.			MINNESOTA.			MISSISSIPPI.			MISSOURI.			NEBRASKA.			NEVADA.				NEW HAMPSHIRE.			
White.	Colored.	Indian.	White.	Colored.	Indian.	White.	Colored.	Indian.	White.	Colored.	Indian.	White.	Colored.	Indian.	White.	Colored.	Indian.	White.	Colored.	Chinese.	Indian.	White.	Colored.	Indian.	
1138492	8569	116	563790	4423	4775	137899	290	842	325319	376793	572	936564	108635	69	23065	80	89	4831	38	6	13	366778	559	[illegible]	
1134771	8507	116	562087	4411	4775	137365	287	636	324992	376746	566	930515	108376	63	22333	78	58	4755	37	[illegible]	12	365576	558	9	
351	19	.....	86	1	.....	19	.....	.....	5717	4431	1	305	211	....	2	....	....	.....	....	....	....	115	4	....	1
217	9	.....	209	3	.....	33	2	.....	15058	7028	2	15082	1756	....	25	2	....	1	....	....	....	47	.....	....	2
15213	121	.....	3017	15	.....	461	.....	.....	921	73	1	15759	291	....	235	2	....	1083	1	1	4	2719	1	....	3
17592	277	2	303	2	.....	66	.....	.....	36	[illegible]	.....	99	5	....	[illegible]	....	....	1	....	....	....	1681	6	1	4
327	4	.....	19	.....	.....	4	.....	.....	9	1	.....	30	2	....	.....	....	....	.....	....	....	....	56	.....	....	5
454	10	.....	33	2	.....	8	.....	.....	352	260	.....	47	17	....	4	1	....	.....	....	....	....	91	.....	....	6
615	20	.....	60	.....	.....	11	.....	.....	518	801	.....	169	58	....	2	....	....	.....	2	....	....	139	2	....	7
22111	45	.....	9343	85	.....	1171	7	1	1768	929	.....	26824	4048	1	205	[illegible]	....	43	....	....	....	8209	4	....	8
3478	12	.....	5647	46	1	387	1	.....	465	189	.....	3312	123	....	109	....	....	5	....	....	....	1006	5	....	9
8915	14	.....	8903	14	1	2677	6	.....	431	189	.....	12279	1552	....	867	6	1	63	....	....	....	5051	6	....	10
2887	7	.....	4280	80	106	701	7	.....	387	132	.....	23829	5924	22	633	5	1	31	1	....	....	1157	1	....	11
779	13	.....	229	14	.....	57	1	.....	1367	408	.....	4023	528	....	40	....	....	35	....	....	....	229	.....	....	12
825	60	.....	95	9	.....	67	93	.....	13791	17831	6	1312	1613	....	10	....	....	.....	....	....	....	134	3	....	13
11091	48	.....	60	.....	.....	95	.....	.....	14	[illegible]	.....	21	2	....	1	....	....	5	....	....	....	9730	20	[illegible]	14
1182	30	.....	95	.....	.....	13	.....	.....	122	42	.....	245	14	....	5	....	....	1	....	....	....	187	1	....	15
896372	6819	106	496	6	.....	186	.....	.....	50	16	.....	197	13	....	8	....	....	6	....	....	....	47692	79	2	16
10803	36	.....	498746	3860	4662	480	[illegible]	5	49	52	.....	538	126	2	36	....	....	12	....	....	....	3632	1	....	17
5726	5	.....	3735	6	1	125759	115	617	149	45	.....	1359	88	....	44	....	....	11	....	....	....	3271	.....	....	18
263	11	.....	116	[illegible]	.....	9	1	.....	244236	319360	546	845	1565	....	5	1	....	.....	....	....	....	68	5	....	19
5694	37	.....	4495	75	.....	1114	11	2	2106	1375	3	788491	85501	14	1221	3	1	32	1	....	....	1381	[illegible]	....	20
1277	.....	.....	1838	4	.....	346	.....	.....	117	17	1	4363	271	16	18425	53	52	8	....	....	....	418	.....	1	21
988	9	.....	388	1	.....	24	.....	.....	[illegible]	1	.....	1035	18	....	19	....	....	3313	31	5	7	289	.....	....	22
16486	24	.....	89	.....	.....	56	.....	.....	17	1	.....	37	.....	....	2	....	....	.....	....	....	....	242044	329	1	23
6008	[illegible]	.....	524	2	.....	78	.....	.....	84	9	.....	258	[illegible]	....	9	....	....	1	....	....	....	1195	7	....	24
41062	293	.....	4825	25	.....	416	1	.....	334	45	.....	887	25	....	47	....	....	23	....	....	....	9196	15	....	25
278	10	.....	24	2	.....	3	.....	.....	147	187	.....	56	10	....	1	....	....	.....	....	....	....	60	.....	....	26
13330	[illegible]	.....	6257	90	1	358	14	.....	374	516	.....	1924	178	1	76	....	....	9	....	....	....	3317	12	....	27
734	12	.....	466	.....	.....	166	.....	.....	77	2	.....	7032	29	....	151	....	1	36	....	....	....	219	.....	....	28
9019	99	1	1471	14	.....	260	5	.....	218	54	.....	763	24	....	40	....	1	11	1	....	1	1848	4	....	29
18523	195	1	65	1	.....	14	1	.....	9	[illegible]	.....	22	[illegible]	1	14	....	....	1	....	....	....	1237	5	....	30
303	22	.....	14	2	.....	.....	2	.....	98	123	.....	11	5	....	.....	....	....	.....	....	....	....	35	.....	....	31
542	24	.....	348	7	.....	85	11	.....	6885	8566	.....	2511	751	....	9	....	1	.....	....	....	....	163	1	....	32
592	31	.....	213	7	.....	66	2	1	28639	13895	3	14948	3470	1	23	1	....	7	....	....	....	164	23	....	33
9155	47	.....	162	.....	.....	56	.....	.....	11	3	.....	40	1	....	5	....	....	2	....	....	....	13519	20	1	34
736	17	.....	112	7	.....	6	.....	.....	233	86	.....	248	16	....	5	....	....	.....	....	....	....	269	1	....	35
452	1	.....	50	.....	.....	25	.....	.....	31	8	.....	353	9	....	2	....	....	2	....	....	....	100	.....	....	36
10391	[illegible]	6	5274	25	[illegible]	2088	5	10	106	55	[illegible]	1261	120	5	47	1	....	13	....	....	....	4908	.....	....	37
3721	62	.....	1703	12	.....	534	3	206	327	47	[illegible]	6049	259	6	732	2	31	76	1	....	1	1202	1	....	
116	1	.....	31	.....	.....	1	.....	.....	16	.....	.....	121	.....	....	3	....	....	.....	....	....	....	32	.....	....	1
618	3	.....	528	.....	.....	77	.....	.....	32	9	.....	1595	109	....	184	....	....	8	....	....	....	139	.....	....	2
143	.....	.....	171	.....	.....	168	.....	193	9	.....	.....	141	4	4	35	1	23	.....	....	....	....	73	.....	....	3
1204	50	.....	208	12	.....	64	.....	.....	64	27	5	144	18	....	14	....	....	2	1	....	....	473	.....	....	4
196	3	.....	60	.....	.....	8	.....	.....	18	.....	.....	533	3	....	27	....	....	[illegible]	....	....	....	54	.....	....	5
293	2	.....	218	.....	.....	111	.....	13	33	.....	1	1252	52	1	55	1	....	13	....	....	1	100	1	....	6
85	.....	.....	32	.....	.....	6	1	.....	9	[illegible]	.....	146	18	....	7	....	....	.....	....	....	....	18	.....	....	7
492	.....	.....	228	.....	.....	28	2	.....	118	7	.....	901	7	....	271	....	1	27	....	....	....	165	.....	....	8
396	3	.....	114	.....	.....	63	.....	.....	17	.....	.....	936	10	....	25	....	1	10	....	....	....	96	.....	....	9
178	.....	.....	104	.....	.....	[illegible]	.....	.....	11	2	.....	280	38	1	111	....	6	13	....	....	....	52	.....	....	10

TABLE VI.—THE UNITED STATES—Continued.

	STATES AND TERRITORIES.	NATIVE.															
		NEW JERSEY.			NEW YORK.			NORTH CAROLINA.			OHIO.			OREGON.			
		White.	Colored.	Indian.	White.	Colored.	Indian.	White.	Colored.	Indian.	White.	Colored.	Indian.	White.	Colored.	Chinese.	Indian.
	Total of the United States	697821	26223	31	4016326	44488	534	866446	468262	1332	2615264	33944	88	42916	122	3	339
	Total of the States	696059	26199	31	4000141	44310	534	865629	467954	1332	2606884	33859	87	40844	116	3	266
1	Alabama	228	4	....	1514	25	.....	14256	16034	.....	656	26	....	1	.....	....	.....
2	Arkansas	150	2	....	1382	18	.....	13252	5228	1	2092	107	...	1	.....	....	.....
3	California	2555	43	....	33526	239	1	1535	95	.....	12705	30	....	2452	7	....	22
4	Connecticut	2515	179	...	28728	858	8	145	295	.....	920	8	....	7	.....	....	.....
5	Delaware	1959	80	....	1299	12	.....	29	20	.....	149	3	....	.....	.....	....	.....
6	Florida	185	7	....	1015	35	.....	2908	3809	.....	122	6	....	.....	.....	....	.....
7	Georgia	367	10	....	2208	35	.....	19789	7063	6	349	17	....	1	.....	....	.....
8	Illinois	16305	31	....	133290	201	3	12575	594	.....	162623	389	....	188	2	....	.....
9	Indiana	6666	16	....	29486	30	2	23442	1354	3	188670	687	2	594	8	....	.....
10	Iowa	5684	4	....	79091	52	.....	4982	107	1	126161	118	6	165	1	....	.....
11	Kansas	1842	3	....	18526	29	3	3192	420	.....	38003	179	23	98	1	....	.....
12	Kentucky	738	9	....	4270	39	.....	11916	960	1	19359	174	....	9	1	....	.....
13	Louisiana	345	23	....	3735	178	.....	2046	5237	.....	1313	186	....	.....	.....	....	.....
14	Maine	155	7	....	1421	28	1	19	34	.....	160	.....	....	.....	.....	....	.....
15	Maryland	1816	37	....	3783	107	.....	696	297	.....	1130	33	....	1	.....	....	.....
16	Massachusetts	1790	103	....	24031	592	5	207	465	1	1385	42	....	27	.....	....	.....
17	Michigan	7987	46	....	231062	438	9	491	417	.....	61039	1167	1	71	.....	....	.....
18	Minnesota	1346	2	....	39485	21	1	405	33	.....	12618	32	1	21	.....	....	.....
19	Mississippi	142	8	....	1397	61	.....	13430	14511	.....	1073	98	....	4	.....	....	.....
20	Missouri	3188	12	...	31736	69	.....	17644	1111	.....	75560	502	....	95	1	....	.....
21	Nebraska	633	.....	....	9241	5	.....	323	18	.....	10709	20	....	14	.....	....	.....
22	Nevada	328	1	....	3247	18	.....	99	10	.....	1850	8	....	70	.....	....	.....
23	New Hampshire	121	.....	....	2493	1	.....	15	13	.....	212	.....	....	2	.....	....	.....
24	New Jersey	552795	22443	7	73568	1182	.....	220	180	.....	1851	17	....	14	.....	....	.....
25	New York	30941	1463	4	2948883	38504	389	775	663	1	7426	86	....	41	1	....	.....
26	North Carolina	256	5	....	766	23	.....	648245	379231	1202	124	16	....	.....	.....	....	.....
27	Ohio	13180	49	....	67379	215	.....	2065	2820	6	1813069	29192	52	28	3	....	.....
28	Oregon	266	2	....	3070	22	.....	449	8	.....	4029	2	....	36824	85	3	243
29	Pennsylvania	35213	1481	....	87200	669	7	592	410	.....	19087	208	....	20	.....	....	1
30	Rhode Island	432	72	....	3669	261	2	38	65	.....	195	7	....	.....	.....	....	.....
31	South Carolina	89	4	....	929	16	.....	5685	2597	.....	78	17	....	.....	.....	....	.....
32	Tennessee	395	10	....	2960	42	.....	41213	9897	.....	4272	148	....	16	1	....	.....
33	Texas	386	20	....	2812	61	.....	11233	7421	1	1961	91	....	19	1	....	.....
34	Vermont	189	1	1	11235	62	.....	13	12	.....	308	2	....	10	.....	....	.....
35	Virginia	1361	12	....	4854	54	.....	10495	6373	1	514	27	....	5	4	....	.....
36	West Virginia	342	.....	...	1355	4	.....	762	90	.....	12042	122	....	8	.....	....	.....
37	Wisconsin	3169	6	19	105495	99	103	448	62	108	23070	92	2	38	.....	....	.....
	Total of the Territories	1762	24	....	16185	178	.....	817	308	.....	8380	85	1	2072	6	....	73
1	Arizona	42	.....	....	480	1	.....	21	2	.....	235	.....	....	4	.....	....	.....
2	Colorado	177	.....	....	2771	7	.....	188	12	.....	2045	12	....	5	.....	....	.....
3	Dakota	76	.....	....	1270	3	.....	35	5	.....	633	1	1	1	.....	....	.....
4	District of Columbia	793	21	....	4466	131	.....	151	275	.....	991	51	....	13	.....	....	.....
5	Idaho	49	.....	....	800	4	.....	44	1	.....	549	1	....	346	1	....	1
6	Montana	118	.....	....	1676	7	.....	54	2	.....	1125	2	....	83	.....	....	14
7	New Mexico	39	1	....	411	4	.....	10	4	.....	270	4	....	5	.....	....	.....
8	Utah	322	.....	....	2242	5	.....	210	5	.....	1125	8	....	4	.....	....	.....
9	Washington	86	2	....	1086	11	.....	71	.....	.....	866	.....	....	1610	5	....	58
10	Wyoming	60	.....	....	983	5	.....	33	2	.....	541	6	....	1	.....	....	.....

TABLE VI.—THE UNITED STATES—Continued.

NATIVE.

PENNSYLVANIA.			RHODE ISLAND.			SOUTH CAROLINA.			TENNESSEE.			TEXAS.				VERMONT.			VIRGINIA AND WEST VIRGINIA.				
White.	Colored.	Indian.	White.	Colored.	Indian.	White.	Colored.	Indian.	White.	Colored.	Indian.	White.	Colored.	Chinese.	Indian.	White.	Colored.	Indian.	White.	Colored.	Chinese.	Indian.	
3351722	49503	31	167459	3038	143	418875	505764	135	1106318	324841	190	273903	140072	4	121	420023	947	8	1389568	739352	1	292	
3341153	49268	30	167032	3026	143	418514	505623	135	1104843	324734	190	273133	140037	4	120	418125	936	8	1380668	722394	1	290	
695	32	....	39	.....	.....	26909	16062	1	15588	4209	.....	418	222	....	....	125	3	....	5412	24223	....	1	1
1110	37	....	71	2	.....	8770	5035	2	54999	11562	4	5136	1481	....	2	142	2	....	4983	6868	....	....	2
11041	166	1	1409	8	1	784	67	.....	4575	111	.....	1866	20	....	1	3493	7	....	4847	446	....	....	3
2109	194	1	7805	82	10	159	66	.....	64	21	.....	46	1	....	....	2631	15	....	459	754	....	1	4
8444	320	....	58	1	.....	31	8	.....	6	21	.....	2	2	....	....	66	.....	....	262	188	....	....	5
268	44	....	72	11	.....	7761	14355	.....	370	241	.....	54	15	....	....	117	5	....	576	2545	....	....	6
829	23	....	143	8	.....	36708	18226	3	8301	1092	1	202	51	....	....	164	3	....	4390	14642	....	2	7
98352	262	....	2427	19	.....	2701	298	1	44012	3502	9	913	52	....	....	18501	14	....	33668	2074	....	1	8
57224	65	2	401	1	.....	1990	180	.....	11597	678	1	260	7	....	....	2986	1	....	31383	1106	....	....	9
73361	74	....	914	.....	.....	500	57	.....	5779	306	.....	225	10	....	....	12195	9	....	19052	506	....	5	10
19220	66	1	363	1	.....	330	74	.....	5512	696	1	796	178	....	1	2369	.....	1	8763	1142	....	1	11
6150	55	....	127	2	.....	1893	311	.....	44390	5560	2	883	57	....	....	261	.....	....	37171	6931	....	19	12
1541	157	....	94	3	.....	3789	7048	1	2737	4127	.....	2374	2335	....	4	203	5	....	2359	27673	....	1	13
386	10	....	471	2	.....	52	17	.....	11	9	.....	18	.....	....	....	1259	5	....	136	193	....	....	14
22434	412	....	188	9	.....	430	149	.....	163	68	.....	53	23	....	....	241	2	....	14613	5624	....	....	15
2939	318	....	14167	185	4	308	224	.....	142	39	.....	70	2	....	....	22110	70	....	1124	2313	....	1	16
28211	295	1	1132	5	.....	103	117	.....	344	343	.....	65	.....	....	....	14434	11	....	1791	1193	....	....	17
11945	20	1	564	.....	.....	68	12	.....	276	44	.....	45	2	....	....	6811	4	....	1731	81	....	....	18
786	69	....	41	5	.....	19352	16604	.....	18520	13284	.....	712	433	....	....	113	13	....	5838	27713	....	....	19
35113	269	2	635	7	2	2444	407	.....	66352	3858	2	2889	497	....	1	2956	5	....	52207	9098	....	1	20
6964	27	....	150	.....	.....	65	16	.....	809	43	.....	65	.....	....	....	1049	1	....	1936	100	....	....	21
1436	22	....	131	.....	.....	64	9	.....	315	9	.....	70	3	....	....	419	.....	....	494	47	....	....	22
303	4	....	509	.....	.....	19	21	.....	26	6	.....	8	.....	....	....	12823	13	1	92	94	....	....	23
31397	1545	5	871	8	.....	362	132	.....	128	24	.....	95	4	....	....	1389	1	....	1383	1427	....	....	24
34771	1398	1	6900	93	.....	1328	502	.....	477	89	.....	219	13	....	....	36177	127	3	3612	3458	....	1	25
637	36	1	54	1	.....	8695	4840	2	3274	210	21	127	15	....	....	55	10	....	9260	6165	....	....	26
148792	988	4	1114	13	.....	726	409	.....	1908	1786	9	203	40	....	1	9034	21	....	59047	13889	....	14	27
1919	11	....	72	.....	.....	108	2	.....	1537	7	.....	83	3	....	....	432	.....	....	1417	30	....	....	28
2684965	41740	7	1571	15	.....	576	543	.....	507	162	.....	129	6	....	....	4153	10	....	10766	8165	....	5	29
738	183	....	122626	2520	123	67	34	.....	11	.....	.....	5	2	....	....	938	6	....	166	516	....	1	30
339	21	1	86	11	.....	270301	408285	122	244	60	.....	38	19	....	....	42	4	....	729	2525	....	....	31
3984	90	....	62	1	.....	9801	4053	.....	766997	260630	26	691	204	....	1	192	2	....	27302	16085	....	10	32
1762	115	....	95	3	.....	10559	7155	3	39849	11472	114	254091	134306	4	109	215	23	....	8480	13683	1	1	33
283	6	....	373	1	.....	15	15	.....	9	3	.....	7	1	....	....	243272	540	2	57	106	....	....	34
3992	54	....	92	3	.....	554	223	.....	3830	287	.....	185	31	....	....	193	.....	....	659230	503368	....	224	35
15412	85	....	57	.....	.....	63	37	.....	260	20	.....	31	.....	....	....	149	.....	....	364086	17210	....	1	36
21301	55	2	1148	1	3	120	30	.....	924	155	.....	59	2	....	....	16416	4	1	1846	213	....	....	37
10569	235	1	427	12	.....	361	141	.....	1475	107	.....	770	35	....	1	1898	11	....	8900	16958	....	2	
273	2	....	16	.....	.....	16	.....	.....	62	3	.....	113	1	....	....	26	.....	....	91	4	....	....	1
1552	.....	....	86	.....	.....	27	5	.....	256	31	.....	129	8	....	....	370	.....	....	467	53	....	....	2
667	.....	....	38	.....	.....	6	3	.....	46	3	.....	7	1	....	....	199	1	....	154	32	....	....	3
4027	195	1	124	12	.....	142	126	.....	137	51	.....	48	13	....	....	423	6	....	6810	16785	....	1	4
415	1	....	16	.....	.....	17	1	.....	109	.....	.....	26	1	....	....	75	.....	....	166	9	....	....	5
897	14	....	30	.....	.....	33	3	.....	171	5	.....	13	.....	....	....	185	.....	....	359	16	....	1	6
291	1	....	15	.....	.....	8	1	.....	48	5	.....	276	7	....	1	36	1	....	102	12	....	....	7
1313	2	....	28	.....	.....	76	.....	.....	404	1	.....	103	1	....	....	322	3	....	284	3	....	....	8
523	4	....	54	.....	.....	28	.....	.....	194	2	.....	41	1	....	....	163	.....	....	298	12	....	....	9
611	16	....	20	.....	.....	8	2	.....	48	6	.....	11	2	....	....	99	.....	....	169	32	....	....	10

TABLE VI.—THE UNITED STATES—Continued.

	STATES AND TERRITORIES.	NATIVE.																	
		WISCONSIN.			ALASKA.			ARIZONA.			COLORADO.			DAKOTA.			DISTRICT OF COLUMBIA.		
		White.	Colored.	Indian.	White.	Colored.	Indian.	White.	Colored.	Indian.	White.	Colored.	Indian.	White.	Colored.	Indian.	White.	Colored.	Indian.
	Total of the United States	545289	926	1008	38	4	9	1515	4	121	7489	62	28	1626	17	815	50503	17036	8
	Total of the States	543076	922	1006	33	2	5	277	3	5	941	11	2	274	1	43	11419	3558	5
1	Alabama	54	1								1						69	158	
2	Arkansas	157	2								9						32	49	
3	California	3086			23		5	89	1	3	60			7			365	93	
4	Connecticut	233	1								5			1			103	113	
5	Delaware	17															71	8	
6	Florida	35															45	37	
7	Georgia	45									6						113	87	
8	Illinois	12660	111	1				2			85			11			624	100	
9	Indiana	1224	9								14			5			267	28	
10	Iowa	24285	22	2	2			3			186	3	1	89		8	167	7	
11	Kansas	4099	10	19	2	2		2			151	3		17			181	23	
12	Kentucky	140	3								1			1			145	26	
13	Louisiana	104	10														114	459	
14	Maine	146									3						30	20	
15	Maryland	64												1			2888	323	
16	Massachusetts	519	2		1			2			2						230	192	
17	Michigan	5920	28	33				1			19			4		3	109	48	
18	Minnesota	24007	13	28				154			10			53		29	98	6	
19	Mississippi	94	28								1						46	208	
20	Missouri	6261	21		1			2			160	2		30	1	2	546	53	
21	Nebraska	3756						1			90			26			70	8	
22	Nevada	328	2					1			16		1	2			32	6	
23	New Hampshire	107	1		1						1						29	5	
24	New Jersey	364						1			1						337	76	
25	New York	2546	9		1			2			9			5		1	843	380	
26	North Carolina	12															55	28	
27	Ohio	1851	17					1			13			5			529	147	
28	Oregon	434			1			4			30						30	6	
29	Pennsylvania	897	1					1			29			4			1163	299	
30	Rhode Island	111									2						48	145	
31	South Carolina	11															37	24	
32	Tennessee	236	9		1			1		1	4						125	95	1
33	Texas	173	10					8	2	1	1	3		4			119	131	
34	Vermont	235									1						19	7	
35	Virginia	85									1						1319	117	
36	West Virginia	37	1								1						232	8	
37	Wisconsin	448743	611	918							29			9			180	29	4
	Total of the Territories	2213	4	2	5	2	4	1238	1	116	6548	51	26	1352	16	772	39084	13478	3
1	Arizona	18						1221	1	18	3						16		
2	Colorado	633	1								6277	45	22	2		2	16	4	
3	Dakota	607		1							1		2	1307	16	765	27	3	
4	District of Columbia	116	2	1							2			3			38889	13448	3
5	Idaho	117	1								6			1			12	2	
6	Montana	256									98		1	6			58	4	
7	New Mexico	17						11		98	43						15	4	
8	Utah	117						5			41						8	1	
9	Washington	203			5	2	4				18			2			12	6	
10	Wyoming	129						1			59	6	1	31		5	31	6	

TABLE VI.—THE UNITED STATES—Continued.

NATIVE.																									
IDAHO.				INDIAN.			MONTANA.				NEW MEXICO.			UTAH.			WASHINGTON.			WYOMING.			AT SEA UNDER U. S. FLAG.		
White.	Colored.	Chinese.	Indian.	White.	Colored.	Indian.	White.	Colored.	Chinese.	Indian.	White.	Colored.	Indian.	White.	Colored.	Indian.	White.	Colored.	Indian.	White.	Colored.	Indian.	White.	Colored.	
1431	7	2	59	1044	806	413	2071	20	6	100	91128	82	1076	44824	50	226	6869	110	995	483	9	43	160	9	
390	4	.....	27	1000	806	140	362	3	.....	9	550	19	7	2720	10	13	921	8	16	132	3	1	152	9	
2	.....	.....	.....	1	.....	.....	.....	.....	.....	.....	1	.....	.....	3	.....	.....	.....	.....	.....	.....	.....	.....	5	.....	1
5	1	.....	.....	182	192	50	3	.....	.....	.....	5	.....	.....	6	.....	.....	.....	.....	.....	.....	.....	.....	1	1	2
80	.....	.....	4	17	1	1	65	.....	.....	.....	175	.....	.....	841	4	5	204	1	2	21	.....	.....	3	.....	3
.....	.....	.....	.....	1	.....	.....	3	.....	.....	.....	6	.....	.....	.....	.....	.....	3	.....	.....	.....	.....	.....	1	.....	4
.....	.....	.....	.....	1	.....	.....	.....	.....	.....	.....	.....	.....	.....	.....	.....	.....	2	.....	.....	.....	.....	.....	.....	.....	5
1	.....	.....	.....	.....	1	.....	.....	.....	.....	.....	.....	.....	.....	.....	.....	.....	.....	.....	.....	.....	.....	.....	.....	.....	6
.....	.....	.....	.....	2	.....	.....	1	.....	.....	.....	.....	.....	.....	1	.....	.....	4	1	.....	1	.....	.....	3	.....	7
17	.....	.....	.....	10	5	.....	19	.....	.....	1	19	2	.....	30	.....	.....	6	.....	.....	4	.....	.....	9	.....	8
.....	.....	.....	.....	22	.....	.....	4	.....	.....	.....	5	.....	.....	3	.....	.....	9	.....	.....	4	1	.....	10	.....	9
22	.....	.....	.....	16	.....	.....	51	.....	.....	.....	18	.....	2	378	.....	.....	21	.....	.....	9	.....	.....	21	.....	10
12	.....	.....	.....	87	352	17	35	1	.....	1	65	1	3	73	2	.....	11	.....	.....	6	1	.....	9	.....	11
.....	.....	.....	.....	3	.....	.....	.....	.....	.....	.....	4	.....	.....	4	.....	.....	2	.....	.....	2	.....	.....	1	.....	12
.....	.....	.....	.....	9	6	3	.....	.....	.....	.....	.....	.....	.....	.....	.....	.....	.....	.....	.....	.....	.....	.....	.....	.....	13
.....	.....	.....	.....	.....	.....	.....	4	.....	.....	.....	2	.....	.....	1	.....	.....	2	.....	.....	.....	.....	.....	.....	.....	14
.....	.....	.....	.....	7	.....	.....	.....	.....	.....	.....	7	.....	.....	3	.....	.....	.....	.....	.....	.....	.....	.....	2	.....	15
.....	.....	.....	.....	9	.....	.....	.....	.....	.....	.....	4	.....	.....	2	.....	.....	9	.....	.....	3	1	.....	7	.....	16
.....	.....	.....	.....	6	.....	.....	3	.....	.....	.....	5	2	.....	8	.....	.....	4	.....	.....	2	.....	1	.....	.....	17
1	.....	.....	.....	2	.....	.....	15	.....	.....	1	2	.....	.....	4	.....	.....	.....	.....	.....	10	.....	.....	3	.....	18
.....	.....	.....	.....	4	11	1	1	1	.....	.....	1	.....	.....	.....	1	.....	.....	.....	.....	.....	.....	.....	.....	.....	19
44	3	.....	2	74	19	4	50	.....	.....	4	58	12	.....	151	.....	.....	4	.....	.....	10	.....	.....	5	.....	20
11	.....	.....	11	189	.....	.....	22	.....	.....	.....	7	.....	.....	154	1	1	2	.....	.....	40	.....	.....	.....	.....	21
34	.....	.....	.....	.....	.....	.....	21	.....	.....	.....	8	1	.....	947	.....	7	7	.....	.....	2	.....	.....	.....	.....	22
.....	.....	.....	.....	2	.....	1	.....	.....	.....	.....	.....	.....	.....	5	.....	.....	1	.....	.....	.....	.....	.....	5	.....	23
2	.....	.....	.....	6	1	.....	.....	.....	.....	.....	4	.....	.....	4	.....	.....	1	.....	.....	1	.....	.....	5	1	24
1	.....	.....	.....	2	.....	.....	2	.....	.....	.....	19	.....	1	11	.....	.....	2	.....	.....	2	.....	.....	10	1	25
.....	.....	.....	.....	5	.....	.....	1	.....	.....	.....	.....	.....	.....	1	.....	.....	1	.....	.....	.....	.....	.....	2	.....	26
2	.....	.....	.....	7	2	1	5	.....	.....	1	13	.....	.....	3	.....	.....	2	1	.....	2	.....	.....	6	.....	27
144	.....	.....	10	51	.....	.....	46	.....	.....	1	1	.....	.....	55	1	.....	590	2	14	10	.....	.....	2	.....	28
1	.....	.....	.....	14	.....	3	4	.....	.....	.....	3	.....	.....	6	.....	.....	16	2	.....	.....	.....	.....	28	.....	29
.....	.....	.....	.....	.....	.....	.....	.....	.....	.....	.....	3	.....	1	2	.....	.....	1	1	.....	.....	.....	.....	.....	.....	30
.....	.....	.....	.....	1	.....	.....	.....	.....	.....	.....	.....	.....	.....	.....	.....	.....	1	.....	.....	.....	.....	.....	.....	.....	31
.....	.....	.....	.....	14	6	23	.....	.....	.....	.....	2	.....	.....	1	.....	.....	1	.....	.....	1	.....	.....	4	6	32
2	.....	.....	.....	244	210	32	.....	.....	.....	.....	109	1	.....	3	1	.....	6	.....	.....	.....	.....	.....	2	.....	33
.....	.....	.....	.....	.....	.....	.....	.....	.....	.....	.....	.....	.....	.....	.....	.....	.....	.....	.....	.....	.....	.....	.....	.....	.....	34
.....	.....	.....	.....	4	.....	4	.....	.....	.....	.....	1	.....	.....	.....	.....	.....	2	.....	.....	1	.....	.....	.....	.....	35
.....	.....	.....	.....	5	.....	.....	1	.....	.....	.....	.....	.....	.....	3	.....	.....	.....	.....	.....	.....	.....	.....	.....	.....	36
9	.....	.....	.....	4	.....	.....	6	1	.....	.....	3	.....	.....	17	.....	.....	7	.....	.....	1	.....	.....	1	.....	37
1041	3	2	32	44	.....	273	1709	17	6	91	90578	63	1069	42104	40	213	5948	102	979	351	6	42	8	.....	
.....	.....	.....	.....	.....	.....	.....	.....	.....	.....	.....	93	.....	.....	.....	1	.....	.....	.....	.....	.....	.....	.....	.....	.....	1
2	.....	.....	1	.....	.....	1	12	.....	.....	.....	8229	6	143	65	.....	2	.....	.....	.....	43	3	8	.....	.....	2
.....	.....	.....	.....	3	.....	.....	4	.....	.....	.....	7	.....	.....	4	.....	.....	1	.....	.....	1	.....	.....	.....	.....	3
.....	.....	.....	.....	4	.....	.....	.....	.....	.....	.....	10	.....	1	3	.....	.....	9	.....	.....	2	.....	.....	.....	.....	4
921	2	2	21	1	.....	.....	13	.....	.....	.....	1	.....	.....	478	.....	1	47	.....	6	1	.....	.....	.....	.....	5
34	1	.....	3	1	.....	1	1588	15	6	84	7	.....	.....	185	.....	9	23	.....	5	17	.....	1	2	.....	6
.....	.....	.....	.....	2	.....	263	.....	.....	.....	.....	82193	57	925	4	.....	11	.....	.....	.....	.....	.....	.....	.....	.....	7
6	.....	.....	1	20	.....	.....	35	2	.....	.....	9	.....	.....	41211	39	176	2	.....	.....	26	1	.....	6	.....	8
76	.....	.....	6	1	.....	.....	44	.....	.....	7	.....	.....	.....	30	.....	1	5862	102	968	2	.....	1	.....	.....	9
2	.....	.....	.....	12	.....	8	13	.....	.....	.....	29	.....	.....	124	.....	13	4	.....	.....	259	2	32	.....	.....	10

TABLE VI.—THE UNITED STATES—Continued.

	STATES AND TERRITORIES.	Aggregate population.	FOREIGN-BORN.														
			BORN IN FOREIGN COUNTRIES.					NOT STATED.		AFRICA.		ASIA.		ATLANTIC ISLANDS.		AUSTRALASIA.	
			Total.	White.	Colored.	Chinese.	Indian.	White.	Colored.	White.	Colored.	White.	Colored.	White.	Colored.	White.	Colored.
	Total of the United States	38558371	5567229	5493712	9645	a62736	1136	807	147	673	1984	834	30	4219	212	3111	7
	Total of the States	38115641	5473029	5407111	9494	a55672	752	804	147	533	1982	803	30	4142	208	2979	5
1	Alabama	996992	9962	9666	296	.....	.....	6	.....	7	237	3	.....	.....	.....	5	.....
2	Arkansas	484471	5026	4885	43	98	.....	.....	.....	6	17	.....	.....	.....	.....	3	.....
3	California	560247	209831	160225	437	b48823	346	16	8	36	12	55	1	940	3	1593	.....
4	Connecticut	537454	113639	113534	103	2	.....	1	.....	8	2	48	.....	173	21	17	.....
5	Delaware	125015	9136	9120	16	.....	.....	.....	.....	4	1	6	.....	2	.....	1	.....
6	Florida	187748	4967	4662	305	.....	.....	1	1	2	86	.....	.....	35	.....	4	.....
7	Georgia	1184109	11127	10753	372	1	1	15	.....	5	314	1	.....	.....	.....	6	.....
8	Illinois	2539891	515198	514982	213	1	2	24	.....	31	5	73	2	780	2	124	.....
9	Indiana	1680637	141474	141427	43	.....	4	57	.....	11	1	5	1	6	.....	23	.....
10	Iowa	1194020	204664	204664	25	3	.....	53	.....	14	3	34	.....	2	.....	96	.....
11	Kansas	364399	48392	48336	42	.....	14	21	.....	10	8	6	.....	10	.....	40	.....
12	Kentucky	1321011	63398	63346	49	1	2	23	12	7	6	25	.....	.....	.....	14	.....
13	Louisiana	726915	61827	60615	1143	69	.....	9	28	13	414	22	5	7	.....	13	.....
14	Maine	626915	48881	48712	160	1	8	9	.....	9	5	6	.....	3	.....	27	.....
15	Maryland	780894	83412	83259	151	2	.....	9	.....	8	12	17	2	38	6	32	.....
16	Massachusetts	1457351	353319	352313	892	c97	17	22	1	77	22	106	2	1825	119	80	2
17	Michigan	1184059	268010	266652	1161	d2	195	2	.....	35	2	38	1	13	.....	38	.....
18	Minnesota	439706	160697	160678	8	.....	11	16	.....	2	.....	7	.....	1	.....	56	.....
19	Mississippi	827922	11191	10981	194	16	.....	6	11	3	122	17	.....	1	1	11	.....
20	Missouri	1721295	222267	222174	76	3	14	18	.....	20	17	39	1	15	.....	82	.....
21	Nebraska	122993	30748	30741	7	.....	.....	13	.....	3	.....	15	1	15	.....	31	.....
22	Nevada	42491	18801	15627	20	3143	2	238	.....	19	.....	13	2	45	.....	75	.....
23	New Hampshire	318300	29611	29580	18	.....	13	1	.....	2	2	2	.....	8	.....	14	.....
24	New Jersey	906096	188943	188818	110	c15	.....	8	4	23	6	34	.....	4	1	40	.....
25	New York	4382759	1138353	1137050	1247	29	27	101	65	70	22	102	3	104	8	212	1
26	North Carolina	1071361	3029	2980	49	.....	.....	.....	.....	.....	32	1	.....	.....	.....	.....	.....
27	Ohio	2665260	372493	372164	326	1	2	46	.....	20	4	24	.....	2	.....	50	.....
28	Oregon	90923	11600	8218	45	3326	11	.....	.....	.....	1	6	.....	4	.....	40	.....
29	Pennsylvania	3521951	545309	544859	435	d14	1	43	15	32	12	62	1	42	3	121	1
30	Rhode Island	217353	55396	55292	104	.....	.....	.....	.....	9	13	3	.....	43	38	13	.....
31	South Carolina	705606	8074	7773	300	1	.....	.....	.....	1	231	3	6	8	5	43	.....
32	Tennessee	1258520	19316	19189	127	.....	.....	2	.....	4	47	4	.....	1	.....	7	.....
33	Texas	818579	62411	61484	841	20	66	4	1	17	318	6	2	9	.....	11	.....
34	Vermont	330551	47155	47121	24	.....	10	.....	.....	2	3	6	.....	2	1	1	.....
35	Virginia	1225163	13754	13701	49	4	.....	1	.....	4	3	9	.....	4	.....	2	.....
36	West Virginia	442014	17091	17082	9	.....	.....	1	.....	.....	2	.....	.....	.....	.....	11	.....
37	Wisconsin	1054670	364499	364448	45	.....	6	38	1	19	.....	5	.....	.....	.....	43	1
	Total of the Territories	442730	94200	86601	151	7064	384	8	.....	140	2	31	.....	77	4	132	2
1	Arizona	9658	5809	5778	2	20	9	.....	.....	.....	.....	4	.....	1	.....	4	.....
2	Colorado	39864	6599	6586	6	7	.....	.....	.....	.....	.....	1	.....	2	.....	5	.....
3	Dakota	14181	4815	4612	2	.....	201	.....	.....	.....	.....	.....	.....	.....	.....	1	.....
4	District of Columbia	131700	16254	16171	79	3	1	.....	.....	6	1	2	.....	1	2	5	2
5	Idaho	14999	7885	3600	13	4260	3	.....	.....	.....	.....	2	.....	71	.....	3	.....
6	Montana	20595	7979	6018	8	1943	10	2	.....	.....	.....	.....	.....	.....	1	1	.....
7	New Mexico	91874	5620	5607	5	.....	8	.....	.....	.....	.....	1	.....	.....	.....	.....	.....
8	Utah	86786	30702	30252	5	445	.....	1	.....	128	.....	16	.....	.....	.....	74	.....
9	Washington	23955	5024	4610	28	234	152	.....	.....	6	1	3	.....	2	1	37	.....
10	Wyoming	9118	3513	3367	3	143	.....	.....	.....	.....	.....	2	.....	.....	.....	2	.....

(a) Including 54 Japanese. (b) Including 32 Japanese. (c) Including 10 Japanese. (d) Including 1 Japanese.

TABLE VI.—THE UNITED STATES—Continued.

FOREIGN-BORN.

AUSTRIA. (proper.)		BELGIUM.		BOHEMIA.		BRITISH AMERICA.																		
						CANADA.			NEW BRUNSWICK.			NEWFOUNDLAND.		NOVA SCOTIA.		PRINCE EDWARD'S ISLAND.		BRITISH AMERICA, (not specified.)			TOTAL.			
White.	Colored.	White.	Colored.	White.	Colored.	White.	Colored.	Indian.	White.	Colored.	Indian.	White.	Colored.	White.	Colored.	White.	Colored.	White.	Colored.	Indian.	White.	Colored.	Indian.	
30506	2	12552	1	40287	2	411731	2687	494	26551	184	2	3421	2	33098	464	1348	13	13193	80	196	489342	3430	692	
30114	2	12474	1	40069	2	407261	2645	292	26182	182	2	3400	2	32748	460	1344	13	12964	73	37	483899	3375	331	
99	.....	10	.....	29	....	144	1	.....	12	.....	....	3	.....	15	1	.....	.....	7	....	.....	181	2	.....	1
41	.....	0	.....	21	....	301	10	.....	7	.....	....	.....	.....	20	1	2	.....	1	....	.....	331	11	.....	2
1078	.....	291	.....	90	....	6948	25	4	1162	8	....	72	.....	1429	9	54	.....	937	9	3	10602	51	7	3
154	.....	36	.....	95	....	10056	17	.....	315	.....	....	25	.....	386	4	.....	.....	58	....	.....	10840	21	.....	4
8	.....	2	.....	1	....	85	4	.....	6	.....	....	1	.....	10	.....	.....	.....	6	....	.....	108	4	.....	5
17	.....	8	.....	3	....	122	.....	.....	12	.....	....	4	.....	32	.....	.....	.....	3	1	.....	173	1	.....	6
34	.....	21	.....	23	....	193	2	.....	17	2	1	.....	.....	28	.....	1	.....	3	....	.....	242	4	1	7
2099	.....	1071	.....	7350	....	29764	155	.....	832	2	....	180	.....	814	2	3	.....	795	3	.....	32388	162	.....	8
443	.....	462	.....	141	....	4466	30	2	106	.....	....	16	.....	115	.....	5	.....	25	....	.....	4733	30	2	9
2691	.....	650	.....	6765	1	16408	13	.....	391	.....	....	10	.....	506	.....	48	.....	531	....	.....	17894	13	.....	10
448	.....	199	.....	105	....	4660	18	11	177	.....	....	5	.....	187	.....	17	.....	309	....	.....	5295	18	11	11
146	.....	100	.....	40	....	966	17	1	12	.....	....	2	.....	32	.....	1	.....	51	....	.....	1064	17	1	12
433	2	220	.....	23	....	525	31	.....	34	2	....	7	1	62	2	.....	.....	45	5	.....	673	41	.....	13
10	.....	11	.....	1	....	9410	20	7	8881	54	1	463	.....	2121	14	125	.....	5661	31	.....	26661	119	8	14
266	.....	41	.....	789	....	314	20	.....	79	.....	....	10	.....	209	3	.....	.....	9	....	.....	621	23	....	15
255	.....	104	.....	110	....	38689	63	16	6962	101	....	1755	.....	19120	366	886	13	2079	5	.....	69491	548	16	16
795	.....	832	.....	1179	....	86185	1119	183	1021	.....	....	37	.....	794	1	.....	.....	238	....	12	88275	1120	195	17
2647	.....	622	.....	2166	....	13745	5	1	1543	1	....	30	.....	787	.....	13	.....	563	....	10	16681	6	11	18
85	.....	10	.....	9	....	296	11	.....	19	.....	....	4	.....	41	1	.....	.....	3	....	.....	363	12	.....	19
1493	.....	536	.....	3517	....	7910	29	12	201	.....	....	22	.....	249	1	.....	.....	24	....	.....	8406	30	12	20
299	.....	15	.....	1770	....	2336	2	.....	74	.....	....	5	.....	183	.....	.....	.....	34	1	.....	2632	3	.....	21
157	.....	28	.....	7	....	1947	5	.....	155	.....	....	5	.....	231	4	.....	.....	18	....	.....	2356	9	.....	22
9	.....	.....	.....	4	....	11901	2	13	239	.....	....	0	.....	514	3	22	.....	255	....	.....	12937	5	13	23
686	.....	191	.....	271	....	1958	32	.....	113	.....	....	34	.....	250	4	4	.....	78	1	.....	2437	37	.....	24
3928	.....	984	.....	2071	....	75076	478	24	872	8	....	426	1	1591	17	22	.....	523	3	1	78510	507	25	25
13	.....	6	.....	5	....	143	8	.....	1	.....	....	6	.....	10	3	.....	.....	.....	....	.....	160	11	.....	26
3699	.....	639	.....	1429	....	12138	254	2	238	.....	....	37	.....	289	.....	2	.....	21	7	.....	12725	261	2	27
53	.....	38	.....	36	....	875	2	.....	83	1	....	16	.....	85	1	.....	.....	109	5	10	1168	9	10	28
1536	.....	398	1	580	....	8344	177	1	484	2	....	88	.....	771	10	13	.....	131	1	.....	9831	190	1	29
19	.....	6	.....	19	....	8933	12	.....	180	1	....	30	.....	939	10	69	.....	67	1	.....	10218	24	.....	30
10	.....	10	.....	1	....	56	2	.....	5	.....	....	1	.....	12	.....	.....	.....	1	....	.....	75	2	.....	31
112	.....	19	.....	37	....	514	16	.....	16	.....	....	4	.....	33	1	.....	.....	3	....	.....	570	17	.....	32
1748	.....	73	.....	780	1	474	11	.....	41	.....	....	5	.....	30	1	.....	.....	35	....	.....	585	12	.....	33
2	.....	1	.....	.....	....	28304	17	10	70	.....	....	5	.....	79	.....	.....	.....	59	....	.....	28517	17	10	34
56	.....	6	.....	31	....	221	12	.....	28	.....	....	10	.....	40	.....	.....	.....	16	....	.....	315	12	.....	35
59	.....	21	.....	1	....	173	4	.....	5	.....	....	5	.....	13	.....	.....	.....	7	....	.....	203	4	.....	36
4486	.....	4804	.....	10570	....	22741	21	5	1789	.....	....	71	.....	721	1	57	.....	259	....	1	25638	22	6	37
392	.....	78	.....	218	....	4470	42	202	369	2	....	21	.....	350	4	4	.....	229	7	159	5443	55	361	
24	.....	5	.....	2	....	112	.....	.....	15	.....	....	.....	.....	12	.....	.....	.....	3	....	.....	142	.....	.....	1
51	.....	11	.....	15	....	663	1	.....	25	.....	....	3	.....	49	.....	.....	.....	12	....	.....	752	1	.....	2
171	.....	1	.....	153	....	678	1	200	19	.....	....	.....	.....	8	.....	.....	.....	.....	....	.....	705	1	200	3
26	.....	8	.....	9	....	198	31	.....	20	1	....	4	.....	29	2	.....	.....	4	....	1	255	34	1	4
26	.....	5	.....	1	....	264	1	.....	23	.....	....	3	.....	36	1	2	.....	4	....	.....	332	2	.....	5
36	.....	25	.....	23	....	1056	1	.....	55	.....	....	.....	.....	33	1	1	.....	16	....	9	1161	2	9	6
10	.....	5	.....	2	....	109	2	.....	5	1	....	1	.....	7	.....	.....	.....	.....	....	.....	122	3	.....	7
4	.....	2	.....	3	....	565	1	.....	66	.....	....	1	.....	45	.....	.....	.....	9	....	.....	686	1	.....	8
19	.....	11	.....	2	....	534	3	2	123	.....	....	5	.....	118	.....	1	.....	179	7	149	960	10	151	9
25	.....	5	.....	8	....	291	1	.....	18	.....	....	4	.....	13	.....	.....	.....	2	....	.....	328	1	.....	10

TABLE VI.—THE UNITED STATES—Continued.

	STATES AND TERRITORIES.	FOREIGN-BORN.																			
		CENTRAL AMERICA.			CHINA.			CUBA.		DENMARK.		EUROPE, (not specified.)		FRANCE.		GERMANY.					
																BADEN.			BAVARIA.		BRUNSWICK.
		White.	Colored.	Indian.	White.	Colored.	Chinese.	White.	Colored.	White.	Colored.	White.	Colored.	White.	Colored.	White.	Colored.	Indian.	White.	Colored.	White.
	Total of the United States	277	23	1	352	16	62674	4811	508	30098	9	1328	218	116240	162	153355	10	1	204114	5	4876
	Total of the States	271	20	1	346	16	55612	4797	505	24565	9	1310	208	114980	160	152305	10	1	203008	5	4839
1	Alabama					1		17	5	80		10	15	587	7	255			644	1	10
2	Arkansas	1					98	8	1	55			3	236	1	148			167		7
3	California	112	12		36		48790	40	5	1837		56		8063	5	2143			2547		61
4	Connecticut	3			9		8	41	3	116		29	4	820	1	963			1323		11
5	Delaware							17		8			2	127		169			121		1
6	Florida	7			1			1064	91	40	1			126		31			109	1	3
7	Georgia	4	1		3		1	27	5	42		7	2	308	4	131			334		8
8	Illinois				5	2	1	32		3711		29	7	10908	3	15885			17554		739
9	Indiana	5			5	1		10		315		41		6362	1	8150	3	1	11500		208
10	Iowa	4					3	13		2827		11		3130		4353			4869		149
11	Kansas	1						1	1	502	1			1274		931			1219		28
12	Kentucky	2			7		1	9	1	53		47		2052	5	4428			6294		41
13	Louisiana	8			9	5	65	813	181	290	1	13		12288	53	2861			3485		36
14	Maine	8			3		1	16	1	102		21		136	1	44			40		
15	Maryland	3			4		2	161	13	106	1	33	11	640	9	2471			10469		279
16	Massachusetts	7			29		86	117	11	267		153	13	1627	2	1926	1		1244		17
17	Michigan				3		1	12	1	1354		216	5	3120	1	4437			6164		86
18	Minnesota	11			6					1910				1743		1865			2639		30
19	Mississippi	4					16	18	3	193		25		621	9	205	2		539		2
20	Missouri	6	1		1		3	35	2	665		208	7	6291	2	11206			11197		928
21	Nebraska				2			2		1129		27		340		579			394		19
22	Nevada	7			3		3143	6		208		1		414		142			180		6
23	New Hampshire	1			5			5		11				59	1	38			40		4
24	New Jersey	11			25		5	101	8	510		27		3128	2	7767	1		6822		121
25	New York	44	4	1	146	2	29	1689	135	1698	3	73	23	22273	29	26591			39859		262
26	North Carolina				3	1		1		8		1		53	1	40			142		5
27	Ohio	9			9	2	1	11	2	284		56	7	12778	3	26056	2		33688	2	328
28	Oregon	1			1		3326	5		87		8		308		219			336		2
29	Pennsylvania	5	1		17	2	13	361	18	561		85	53	8682	13	20579			24915		242
30	Rhode Island							36	2	24			1	167		110			136		
31	South Carolina	1			5		1	65	8	50		22	5	143		72			121		7
32	Tennessee				4			4		86	2	14	22	562		433	1		612	1	
33	Texas	6	1				20	25	5	159		27	5	2226	6	686			837		411
34	Vermont				1			2	2	21		3		93		18			23		
35	Virginia				4		4	11	1	23		39	10	368	1	361			583		30
36	West Virginia									21		20		223		603			702		302
37	Wisconsin							22		5212		8	13	2704		5409			11154		450
	Total of the Territories	6	3		6		7062	14	3	5533		18	10	1260	2	1050			1106		37
1	Arizona				1		20			19				69		16			20		
2	Colorado						7		1	77				209		136			165		6
3	Dakota							2		115		2		57		60			30		1
4	District of Columbia	3			1		3	9	2	29			10	231	2	498			431		20
5	Idaho	2			1		4267			88		3		144		50			78		
6	Montana						1943	2		95				193		109			152		
7	New Mexico	1								15		1		124		40			59		5
8	Utah				1		445			4957		8		63		21			28		
9	Washington		3		2		234	1		84		4		113		45			79		5
10	Wyoming						143			54				57		75			64		

TABLE VI.—THE UNITED STATES—Continued.

FOREIGN-BORN.																								
GERMANY.																								
HAMBURG.		HANOVER.		HESSEN.		LÜBECK.	MECKLENBURG.	NASSAU.		OLDENBURG.		PRUSSIA, (not specified.)		SAXONY.		WEIMAR.	WÜRTEMBERG.		GERMANY, (not specified.)		TOTAL.			
White.	Colored.	White.	Colored.	White.	Colored.	White.	White.	White.	Colored.	White.	Colored.	White.	Colored.	White.	Colored.	White.	White.	Colored.	White.	Colored.	White.	Colored.	Indian.	
7826	3	104357	8	131512	12	279	39670	8960	2	10285	1	596757	25	45254	2	1628	127955	4	253582	50	1690410	122	1	
7671	3	103641	8	130421	12	278	39633	8923	2	10265	1	593020	25	44776	1	1623	126879	4	251743	49	1679025	120	1	
42	....	50	....	109	....	.....	4	6	....	8	....	723	....	49	....	.....	131	....	448	2	2479	3	....	1
4	....	67	....	79	....	1	18	6	....	1	....	586	1	49	....	.....	102	....	327	.....	1562	1	....	2
934	....	2555	....	1500	....	13	95	49	....	110	....	14782	....	622	....	9	1459	2	2820	.....	29699	2	....	3
110	....	297	....	814	....	2	36	10	....	5	....	3356	....	659	....	19	1134	....	3704	.....	12443	.....	....	4
16	....	33	....	122	....	.....	4	1	....	5	....	208	1	31	....	.....	282	....	148	.....	1141	1	....	5
14	1	33	....	26	....	.....	4	18	....	1	....	274	....	9	....	.....	25	....	48	.....	595	2	....	6
46	....	247	....	181	....	.....	8	5	....	20	....	935	1	83	....	1	130	....	631	.....	2760	1	....	7
756	....	20457	2	16300	1	47	7168	1210	....	1352	....	82418	2	4787	1	253	8872	....	25952	2	203750	8	....	8
465	....	3713	....	6768	....	42	2454	707	....	664	....	29076	....	1472	....	73	7010	....	5754	.....	78056	3	1	9
276	....	5366	1	3521	1	5	2351	185	....	664	....	26475	....	1339	....	59	3426	....	13122	.....	66160	2	....	10
39	....	798	....	774	....	5	190	36	....	52	....	5463	....	355	....	13	1168	....	1703	1	12774	1	....	11
95	....	3470	....	2415	....	1	76	370	....	1111	....	7028	....	686	....	27	2307	....	1969	.....	30318	.....	....	12
209	....	1124	....	1055	....	20	12	27	....	94	....	6348	....	293	....	.....	956	....	2392	21	18912	21	....	13
2	....	9	....	11	....	.....	.....	3	....	8	....	164	....	5	....	.....	10	....	212	.....	508	.....	....	14
167	....	3520	....	8968	....	6	52	80	....	406	....	12055	....	1533	....	152	2637	....	4250	.....	47045	.....	....	15
121	....	408	....	610	....	10	46	80	....	16	....	3710	....	1119	....	11	1056	....	2696	1	13070	2	....	16
160	....	1243	....	2935	....	5	5202	228	....	54	....	28660	....	1813	....	82	8658	..	4416	.....	64143	.....	....	17
90	....	2531	....	1406	....	1	955	83	....	106	....	23688	....	1003	....	38	1738	....	5191	.....	41364	.....	....	18
23	...	85	....	208	....	1	5	6	....	11	....	879	1	50	....	1	128	....	806	3	2954	6	....	19
478	....	17269	....	8074	....	16	619	901	....	442	....	46400	....	3189	....	29	4917	....	7953	.....	113618	.....	....	20
52	....	586	....	258	....	.....	257	5	....	196	....	6323	....	203	....	.....	338	....	1744	.....	10954	.....	....	21
37	....	52	....	98	....	3	4	2	....	2	....	816	....	42	....	2	75	....	720	.....	2181	.....	....	22
4	....	5	....	24	....	.....	1	10	....	.....	....	71	....	35	....	.....	13	....	185	.....	436	.....	....	23
321	....	1958	....	5274	....	9	413	219	....	135	....	16044	....	2444	....	34	6362	....	6076	1	53999	2	....	24
1812	1	9255	2	23760	....	57	5634	853	1	364	....	74726	3	6158	....	168	18839	....	108544	13	316882	20	....	25
10	....	49	....	43	....	.....	3	6	....	7	....	359	....	27	....	.....	56	....	157	.....	904	.....	....	26
417	....	16441	1	15917	....	8	2582	1356	....	3237	....	42977	2	3497	....	96	19371	....	16918	1	182889	8	....	27
30	....	134	....	140	....	3	9	9	....	7	....	630	....	65	....	2	149	....	140	.....	1875	.....	....	28
396	....	4019	....	19403	....	16	647	730	....	134	....	35247	....	5185	....	264	28838	....	19525	.....	160146	.....	....	29
10	....	62	1	79	....	.....	9	7	....	10	....	337	....	93	....	2	116	....	229	.....	1200	1	....	30
24	....	513	....	71	9	.....	14	.....	....	51	....	1282	2	49	....	1	57	....	480	1	2742	12	....	31
30	1	147	....	201	1	1	11	17	....	11	....	1396	6	224	....	.....	349	1	1093	3	4525	14	....	32
140	....	1524	1	1065	....	2	466	778	1	474	1	13775	6	1240	....	44	765	....	1769	.....	23976	9	....	33
2	....	7	....	36	....	.....	.....	.....	....	.....	....	115	....	7	....	.....	24	....	138	.....	370	.....	....	34
35	....	208	....	418	....	1	11	10	....	3	....	1318	....	169	....	8	336	....	559	.....	4050	.....	....	35
11	....	802	....	1097	....	.....	94	15	....	20	....	953	....	169	....	48	602	1	813	.....	6231	1	....	36
288	....	4604	....	6661	....	3	10179	895	....	484	....	103423	....	6023	....	187	4443	....	8111	.....	162314	.....	....	37
155	....	716	....	1091	....	1	37	37	....	20	....	3737	....	478	1	5	1076	....	1839	1	11385	2	....	
2	....	17	....	9	....	.....	.....	.....	....	.....	....	129	....	2	....	.....	10	....	174	.....	379	.....	....	1
9	....	70	....	98	....	.....	6	11	....	.....	....	674	....	61	....	4	178	....	38	.....	1456	.....	....	2
23	....	16	....	33	....	.....	3	.....	....	5	....	220	....	30	....	.....	50	....	92	.....	563	.....	....	3
43	....	387	....	729	....	.....	5	12	....	9	....	1059	....	237	1	.....	514	....	974	1	4918	2	....	4
14	....	32	....	42	....	.....	1	1	....	.....	....	232	....	14	....	.....	35	....	100	.....	599	.....	....	5
17	....	86	....	62	....	1	2	3	....	2	....	486	....	43	....	.....	98	....	172	.....	1233	.....	....	6
14	....	38	....	51	....	.....	5	3	....	1	....	208	....	31	....	1	55	....	71	.....	582	.....	....	7
5	....	2	....	17	....	.....	3	.....	....	.....	....	152	....	24	....	.....	42	....	64	.....	358	.....	....	8
20	....	38	....	32	....	.....	7	6	....	2	....	312	....	15	....	.....	47	....	37	.....	645	.....	....	9
8	....	30	....	18	....	.....	5	1	....	1	....	265	....	21	....	.....	47	....	117	.....	652	.....	....	10

TABLE VI.—THE UNITED STATES—Continued.

	STATES AND TERRITORIES.	FOREIGN-BORN.																	
		GIBRALTAR.		GREAT BRITAIN AND IRELAND.										GREECE.	GREENLAND.	HOLLAND.		HUNGARY.
				ENGLAND.		IRELAND.		SCOTLAND.		WALES.		GREAT BRITAIN, (not specified.)		TOTAL.							
		White.	Colored.	White.	Colored.	White.	White.	Colored.	White.	Colored.	White.	Colored.	White.	Colored.	White.	White.	White.	Colored.	White.
	Total of the United States	75	2	550688	236	1855827	140809	26	74530	3	4117	5	2625971	270	390	3	46801	1	3737
	Total of the States	74	2	528765	225	1838726	136821	25	71904	3	4082	5	2580298	258	373	3	46560	1	3649
1	Alabama	....	....	1039	2	3893	458	....	39	....	22	....	5451	2	11	.....	14	.....	24
2	Arkansas	....	....	526	.....	1428	156	....	24	....	28	....	2162	.....	1	.....	71	.....	2
3	California	2	....	17685	14	54421	4949	....	1517	....	75	....	78647	14	97	1	452	.....	102
4	Connecticut	....	....	12992	9	70630	3238	....	288	....	.....	....	87148	9	4	.....	99	.....	30
5	Delaware	....	....	1419	2	5907	229	....	43	....	.....	....	7598	2	2	.....	16	.....	3
6	Florida	....	1	397	2	737	144	....	[illegible]	....	25	....	1309	2	3	.....	7	.....	2
7	Georgia	13	....	1085	3	5093	420	....	60	1	39	....	6697	4	.....	.....	42	.....	42
8	Illinois	....	....	53866	5	120162	15733	4	3146	....	44	....	192951	9	14	.....	4180	.....	420
9	Indiana	....	....	9943	2	28698	2507	....	556	....	560	....	42264	2	.....	.....	873	.....	36
10	Iowa	1	....	16660	.....	40124	5248	....	1967	....	1443	....	65442	.....	1	.....	4513	.....	134
11	Kansas	....	....	6159	2	10940	1530	1	1020	1	270	....	19919	4	7	1	300	.....	38
12	Kentucky	....	....	4171	2	21642	1019	....	347	....	20	....	27199	2	6	.....	270	.....	107
13	Louisiana	....	....	2792	19	17068	814	....	114	....	12	....	20800	19	49	.....	232	.....	29
14	Maine	....	....	3645	5	15745	998	....	279	....	.....	....	20667	5	3	.....	26	.....	.....
15	Maryland	....	....	4850	5	23630	2432	....	994	....	77	....	31983	5	4	.....	236	.....	46
16	Massachusetts	....	....	34081	18	216120	9000	3	576	....	80	....	259857	21	24	.....	479	1	14
17	Michigan	....	....	35047	4	42013	8552	....	558	....	24	2	86194	6	3	.....	12559	.....	144
18	Minnesota	....	....	5670	.....	21746	2194	....	944	....	38	....	30592	.....	.....	.....	1855	.....	209
19	Mississippi	....	....	1086	2	3359	432	2	25	....	.....	....	4902	4	8	.....	35	.....	10
20	Missouri	....	....	14313	1	54983	3283	....	1524	....	36	1	74139	2	2	.....	1167	.....	599
21	Nebraska	....	....	3602	1	4999	792	....	220	....	2	....	9615	1	.....	.....	180	.....	73
22	Nevada	....	....	2547	2	5035	630	....	301	....	10	....	8523	2	5	.....	44	.....	[illegible]
23	New Hampshire	....	....	2679	.....	12190	892	....	27	....	107	....	15895	.....	1	.....	5	.....	3
24	New Jersey	3	....	26606	8	86784	5708	2	804	....	396	1	120298	11	12	.....	2944	.....	85
25	New York	18	....	110003	68	528806	27277	5	7856	1	90	....	674032	74	60	.....	6426	.....	709
26	North Carolina	....	....	490	.....	677	420	....	10	....	[illegible]	....	1601	.....	2	.....	13	.....	1
27	Ohio	1	....	36551	10	82674	7817	2	12939	....	35	....	140016	12	4	.....	2018	.....	234
28	Oregon	....	....	1344	3	1967	394	....	63	....	.....	....	3768	3	.....	.....	[illegible]	.....	8
29	Pennsylvania	27	....	69665	.....	235798	16846	....	27633	....	237	....	350179	.....	14	1	819	.....	144
30	Rhode Island	2	....	9285	6	31534	1947	1	56	....	155	....	42977	7	2	.....	45	.....	5
31	South Carolina	7	1	610	7	3262	309	1	15	....	2	....	4198	8	.....	.....	[illegible]	.....	6
32	Tennessee	....	....	2075	10	8048	552	3	314	....	6	....	10995	13	4	.....	100	.....	87
33	Texas	....	....	2029	8	4031	620	1	55	....	18	....	6753	9	21	.....	54	.....	10
34	Vermont	....	....	1945	1	14080	1240	....	565	....	36	....	17866	1	1	.....	20	.....	.....
35	Virginia	....	....	1906	3	5191	705	....	148	....	1	1	7951	4	4	.....	231	.....	12
36	West Virginia	....	....	1810	1	6832	746	....	321	....	.....	....	9709	1	.....	.....	174	.....	5
37	Wisconsin	....	....	28192	.....	48479	6590	....	6550	....	190	....	90001	.....	4	.....	5990	.....	237
	Total of the Territories	1	....	21923	11	17101	3988	1	2626	....	35	....	45673	12	17	.....	241	.....	88
1	Arizona	....	....	134	.....	495	54	....	3	....	.....	....	686	.....	1	.....	11	.....	6
2	Colorado	....	....	1358	.....	1685	188	....	165	....	1	....	3397	.....	.....	.....	17	.....	2
3	Dakota	....	....	248	.....	888	77	....	3	....	2	....	1218	.....	1	.....	[illegible]	.....	3
4	District of Columbia	1	....	1418	4	8218	351	1	29	....	.....	....	10016	5	4	.....	23	.....	46
5	Idaho	....	....	539	1	986	114	....	335	....	9	....	1983	1	5	.....	9	.....	4
6	Montana	....	....	691	1	1635	208	....	197	....	.....	....	2731	1	3	.....	18	.....	11
7	New Mexico	....	....	120	.....	543	36	....	9	....	.....	....	708	.....	.....	.....	3	.....	[illegible]
8	Utah	....	....	16070	3	502	2391	....	1783	....	23	....	20769	3	1	.....	122	.....	1
9	Washington	....	....	790	1	1047	309	....	44	....	.....	....	2190	1	1	.....	25	.....	2
10	Wyoming	....	....	555	1	1102	260	....	58	....	.....	....	1975	1	1	.....	5	.....	9

TABLE VI.—THE UNITED STATES—Continued.

FOREIGN-BORN.

INDIA.			ITALY.		JAPAN.			LUXEMBURG.	MALTA.		MEXICO.			NORWAY.		PACIFIC ISLANDS.			POLAND.		PORTUGAL.			RUSSIA.		
White.	Colored.	Chinese.	White.	Colored.	White.	Colored.	Jap'nese.	White.	White.	Indian.	White.	Colored.	Indian.	White.	Colored.	White.	Colored.	Chinese.	White.	Colored.	White.	Colored	Indian.	White.	Colored.	
550	35	1	17147	10	14	5	54	5802	51	4	41308	713	414	114243	3	305	17	4	14435	1	4495	45	2	4638	6	
543	34	1	16756	10	14	5	54	5795	49	4	32827	702	391	112113	3	295	16	4	14191	1	4463	45	2	4529	6	
6	.....	....	118	.....	....	....	....	.....	.....	....	8	5	.....	21	....	.....	....	....	38	....	16	1	....	36	....	1
2	1	....	30	.....	....	....	....	5	2	....	11	3	.....	19	....	.....	1	....	31	1	1	.....	....	24	....	2
55	7	1	4660	.....	1	....	32	11	5	....	8978	42	319	1000	....	92	1	....	804	....	2495	12	1	540	....	3
.....	.....	....	117	.....	....	....	....	.....	.....	....	5	.....	.....	72	....	6	....	....	83	....	48	1	....	34	....	4
.....	.....	....	5	.....	....	....	....	.....	.....	....	.....	.....	.....	.....	....	2	....	....	4	....	1	.....	....	3	....	5
5	1	....	56	.....	....	....	....	.....	.....	....	21	20	.....	10	....	1	....	....	20	....	18	.....	....	7	....	6
11	.....	....	50	.....	1	....	....	.....	.....	....	7	2	.....	14	....	.....	....	....	88	....	13	.....	....	32	....	7
25	2	....	761	.....	....	....	....	753	2	....	65	7	1	11880	....	6	....	....	1696	....	76	.....	....	306	....	8
16	.....	....	95	.....	....	....	....	98	1	....	15	1	1	123	....	.....	....	....	523	....	13	.....	....	61	....	9
12	1	....	54	.....	5	....	....	1344	.....	....	14	.....	.....	17554	2	.....	....	....	178	....	3	.....	....	96	....	10
9	.....	....	54	1	....	....	....	103	.....	....	55	5	3	588	....	.....	....	....	169	....	4	.....	....	56	....	11
.....	.....	....	325	.....	....	....	....	9	.....	....	27	4	.....	16	....	.....	....	....	109	....	3	.....	....	28	....	12
9	4	....	1884	5	....	....	....	1	9	...	308	101	.....	76	....	41	....	4	198	....	122	3	....	165	....	13
12	.....	....	48	.....	....	....	....	.....	1	....	3	1	.....	58	....	.....	....	....	6	....	68	4	....	18	...	14
.....	.....	....	210	.....	....	....	....	.....	.....	....	19	.....	.....	17	1	2	1	....	145	....	28	.....	....	50	....	15
57	1	....	453	1	2	....	10	5	5	....	18	2	.....	302	....	41	2	....	272	....	730	4	1	148	6	16
.....	.....	....	110	.....	....	....	1	.....	.....	....	22	3	.....	1516	....	2	....	....	974	....	31	.....	....	194	....	17
7	.....	....	40	.....	....	....	....	1173	.....	....	5	.....	.....	35940	....	1	....	....	246	....	.....	.....	....	109	....	18
3	1	....	147	.....	....	....	....	2	.....	....	18	14	.....	78	....	2	....	....	78	....	2	1	....	21	....	19
.....	.....	....	936	.....	....	....	....	.....	.....	....	81	7	2	297	....	1	....	....	619	....	21	.....	....	140	....	20
.....	.....	....	44	.....	....	....	....	.....	.....	...	9	2	.....	506	....	.....	....	....	57	....	.....	.....	....	27	....	21
.....	.....	....	199	.....	....	....	....	.....	.....	....	223	1	2	80	....	5	....	....	50	....	102	2	....	48	....	22
3	4	....	9	.....	..	....	....	.....	.....	....	1	.....	.....	55	....	.....	....	....	2	....	12	.....	....	2	....	23
40	.....	....	257	.....	1	....	10	7	3	....	44	2	.....	90	....	.....	1	....	279	....	36	1	....	90	....	24
97	5	....	3591	1	4	5	....	286	10	....	115	12	.....	975	....	6	....	....	4061	....	230	7	....	1473	....	25
1	.....	....	19	.....	....	....	....	.....	.....	....	2	.....	.....	5	....	.....	1	....	8	....	12	.....	....	11	....	26
47	2	....	564	.....	....	....	....	329	.....	....	39	2	.....	64	....	5	2	....	526	....	22	.....	....	181	....	27
.....	.....	....	31	.....	....	....	....	.....	.....	....	45	5	1	76	....	8	1	....	65	....	47	1	....	67	....	28
84	3	....	784	.....	....	....	1	72	3	....	82	4	.....	115	....	1	....	....	777	....	84	5	....	229	....	29
12	1	....	58	.....	....	....	....	.....	2	....	1	1	.....	22	....	2	....	....	13	....	146	.....	....	13	....	30
4	.....	....	63	.....	....	....	....	.....	1	....	2	.....	.....	.....	....	1	....	....	66	....	8	.....	....	31	....	31
4	.....	....	482	1	....	....	....	4	.....	....	12	5	.....	37	....	.....	....	....	221	....	5	.....	....	74	....	32
4	1	....	185	1	....	....	....	.....	5	4	22510	448	62	403	....	65	....	....	448	....	22	1	....	62	....	33
9	.....	....	17	.....	....	....	....	.....	.....	....	5	.....	.....	34	....	.....	....	....	1	....	9	.....	....	1	....	34
.....	.....	....	162	.....	....	....	....	.....	.....	....	10	3	.....	17	....	.....	....	....	42	....	26	2	....	39	....	35
1	.....	....	34	.....	....	....	....	.....	.....	....	.....	.....	.....	1	....	2	....	....	4	....	.....	.....	....	11	....	36
8	.....	....	104	.....	....	....	....	1593	.....	....	47	.....	.....	40046	....	3	....	...	1290	....	9	.....	....	102	....	37
7	1	....	391	.....	....	....	....	7	2	....	8481	11	23	2130	....	10	1	....	244	....	32	.....	....	109	....	
.....	.....	....	12	.....	....	....	....	.....	.....	....	4339	.....	9	7	....	.....	....	....	11	....	.....	.....	....	5	....	1
2	.....	....	16	.....	....	....	....	.....	.....	....	126	3	.....	40	....	.....	....	....	49	....	.....	.....	....	10	....	2
.....	1	....	4	.....	....	....	....	.....	.....	....	5	.....	1	1179	....	.....	....	....	8	....	.....	.....	....	4	....	3
5	.....	....	182	.....	....	....	....	1	2	....	14	3	.....	5	....	.....	....	....	49	....	9	.....	....	22	....	4
.....	.....	....	11	.....	....	....	....	.....	.....	....	40	3	3	61	...	.....	1	....	12	....	10	.....	....	10	....	5
.....	.....	....	34	.....	....	....	....	5	.....	....	30	.....	1	88	....	.....	....	....	55	....	2	.....	....	7	....	6
.....	.....	....	25	.....	....	....	....	.....	.....	....	3903	2	8	5	....	.....	....	....	12	....	2	.....	....	12	....	7
.....	.....	....	74	.....	....	....	....	.....	.....	....	8	.....	.....	613	....	.....	....	....	11	....	2	.....	....	13	....	8
.....	.....	....	24	.....	....	....	....	1	.....	....	12	.....	1	104	....	9	....	....	25	....	6	.....	....	21	....	9
.....	.....	....	9	.....	....	....	....	.....	.....	....	4	.....	.....	28	....	1	....	....	17	....	1	.....	....	5	....	10

TABLE VI.—THE UNITED STATES—Continued.

	STATES AND TERRITORIES.	FOREIGN-BORN.																				
		SANDWICH ISLANDS.			SOUTH AMERICA.				SPAIN.			SWEDEN.		SWITZERLAND.		TURKEY.		WEST INDIES.			AT SEA.	
		White.	Colored.	Indian.	White.	Colored.	Chinese.	Indian.	White.	Colored.	Indian.	White.	Colored.	White.	Colored.	White.	Colored.	White.	Colored.	Indian.	White.	Colored.
	Total of the United States	539	44	1	3378	168	3	16	3701	62	1	97327	5	75145	8	301	1	4897	1350	4	2612	26
	Total of the States	440	43	1	3308	158	1	16	3614	62	1	94443	4	73964	8	299	1	4844	1320	4	2556	25
1	Alabama	1			3	1			96	2		105		168		1		33	14		3	1
2	Arkansas				3				3			134	1	104				2	2		5	
3	California	251	27	1	1883	57		16	402	2	1	1944		2927		17		175	174	1	140	2
4	Connecticut	25			37	6			26	1		323		492		4		115	32		33	2
5	Delaware				7	1			3			9		33				5	5		4	
6	Florida	1			11	1			54	2		30		14				1005	96		6	
7	Georgia				8	1			36	3		35		103				55	31		8	
8	Illinois	15			45				50			29979		8980		13		150	3	1	240	1
9	Indiana	3			16				21			2180		4287		3		28	3		96	
10	Iowa	2			29				27			10796		3937		5		73	3		100	
11	Kansas	3			8				4			4954		1328		4		17	3		29	
12	Kentucky	3			7				16			112		1147		2		26	2	1	27	
13	Louisiana		2		33	7			1116	14		358		873		9		520	228		37	9
14	Maine	2			30	2			41	1		91		9		9		41	21		42	
15	Maryland				60	6			48	1		100		297		4		150	60		47	
16	Massachusetts	51	2		135	16	1		177	2		1384	2	491		49	1	177	102		102	1
17	Michigan	6			16				34			2406		2116		17		93	22		160	
18	Minnesota	2			12				5			20987		2162		11		7	2		83	
19	Mississippi				8				78			970		266		2		22	9		9	1
20	Missouri	5			33	4			54	1		2302		6597		4		97	1		130	1
21	Nebraska	2			5				3			2352		593		1		11			16	
22	Nevada	4			82	1			15			217		247		4		8	11		10	1
23	New Hampshire	3			9				7			42		11		9		5	6		11	
24	New Jersey	2			113	5			71			554		2061		22		227	28		84	2
25	New York	24	3		406	36			789	29		5522		7911	5	71		1056	246	1	291	2
26	North Carolina	1			3				8			38		80		2		16	3		2	
27	Ohio	1	2		38				31			252		12727		8		102	19		285	
28	Oregon	8	6		21	2			5			205		160				14	17		21	
29	Pennsylvania	7			105	6			144	2		2266		5765		13		410	104		232	1
30	Rhode Island	4			11	2			11	1		106		74		1		16	13		12	
31	South Carolina				2				30			60	1	45		1		30	21		7	
32	Tennessee				20	1			12			349		800	2	4		13	3		15	
33	Texas	1	1		36	2			149	1		364		598	1	3		67	15		36	1
34	Vermont				3				7			83		19		3		5			17	
35	Virginia	1			25				27			30		148		1		36	13		16	
36	West Virginia				4				1			5		325				3	1		12	
37	Wisconsin	5			41	1			13			2799		6069		2		34	7		188	
	Total of the Territories	99	1		70	10	2		87			2884	1	1181		2		53	30		56	1
1	Arizona	8			5				4			7		23				3	2			
2	Colorado	1			10	1			5			180		140				4			8	
3	Dakota								3			380		33				1				
4	District of Columbia				12	1			37			22		175		1		27	15		15	
5	Idaho	16	1		3		2		4			91		52				2	5		3	
6	Montana	1			17				3			141		97				2	4		2	
7	New Mexico				2				16			6		42				2			1	
8	Utah	10			2	1			2			1790		509				3			21	
9	Washington	63			11	7			9			158	1	50				6	3		4	1
10	Wyoming				1				4			109		60		1		2	1		2	

ENGLISH AND WELSH POPULATION.

Compiled from 9th Census.

SWEDISH AND NORWEGIAN POPULATION.

Compiled from 9th Census

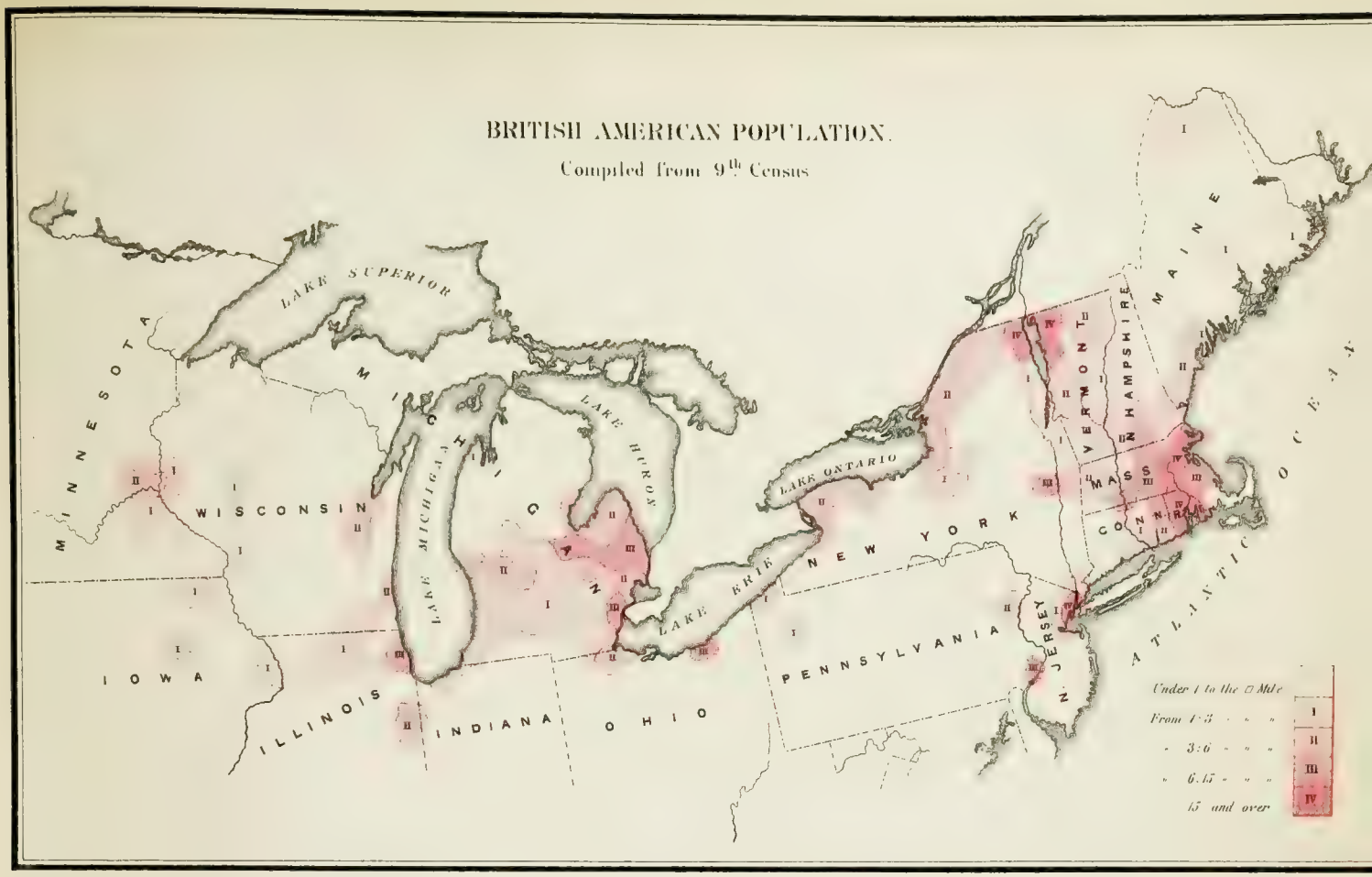
BRITISH AMERICAN POPULATION.
Compiled from 9th Census
LAKE SUPERIOR
MINNESOTA
WISCONSIN
MICHIGAN
LAKE MICHIGAN
LAKE HURON
CANADA
LAKE ONTARIO
LAKE ERIE
NEW YORK
VERMONT
NEW HAMPSHIRE
MAINE
MASS
CONN
RI
NEW JERSEY
PENNSYLVANIA
IOWA
ILLINOIS
INDIANA
OHIO
ATLANTIC OCEAN
Under 1 to the □ Mile
From 1-3 " " "
" 3-6 " " "
" 6-15 " " "
15 and over
I
II
III
IV

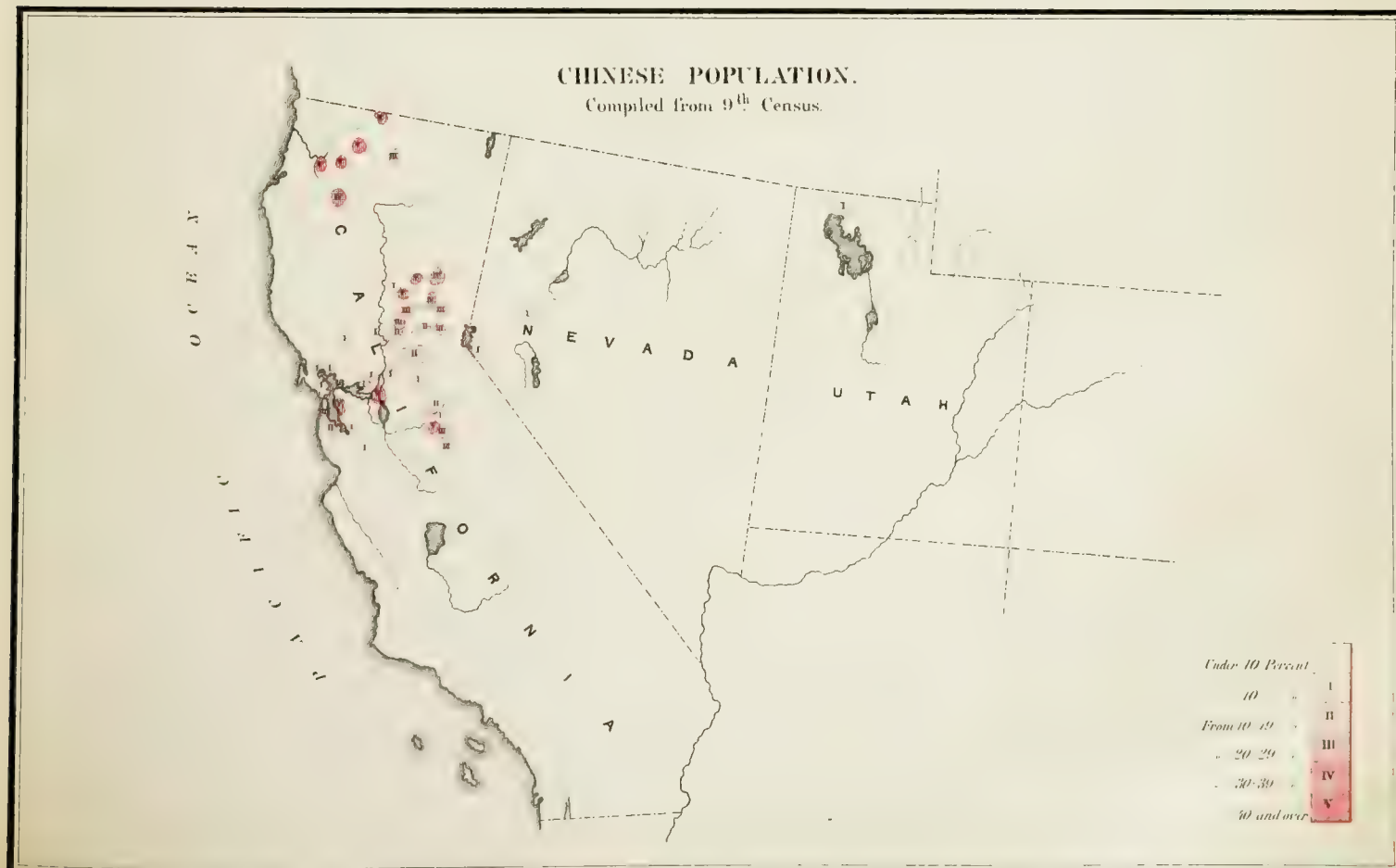
CHINESE POPULATION.
Compiled from 9th Census.
PACIFIC OCEAN
CALIFORNIA
NEVADA
UTAH
Under 10 Percent
10 "
From 10-19 "
" 20-29 "
" 30-39 "
40 and over
I
II
III
IV
V

TABLE VII.

POPULATION OF EACH STATE AND TERRITORY,

(BY COUNTIES,)

CLASSIFIED BY PLACE OF BIRTH,

SHOWING

THE NUMBER OF PERSONS BORN IN SELECTED STATES AND FOREIGN COUNTRIES.

TABLE VII.—STATE OF ALABAMA.

COUNTIES.	NATIVE.							FOREIGN.												
	Total.	Born in the State.	Georgia.	South Carolina.	North Carolina.	Virginia and West Virginia.	Tennessee.	Total.	British America.	England and Wales.	Ireland.	Scotland.	Great Britain, (not stated.)	Germany	France.	Sweden and Norway.	Africa.	Switzerland.	Italy.	Austria.
Autauga	11590	9620	636	399	302	432	42	33	.....	8	6	2	.....	5	.....	2	3	2	.....	.....
Baker	6187	5211	451	291	87	47	40	7	.....	1	3	.....	.....	2	1	.....	.....	.....	.....	.....
Baldwin	5853	4653	139	151	367	149	27	151	2	19	32	11	.....	47	9	6	1	1	1	2
Barbour	29159	20498	4828	1536	1043	670	59	150	3	11	49	22	.....	45	6	.....	3	1	.....	.....
Bibb	7447	6331	255	244	230	100	166	22	.....	5	11	1	.....	.....	1	.....	3	.....	1	.....
Blount	9934	7126	1323	629	240	67	409	11	.....	1	9	.....	.....	.....	.....	.....	1	.....	.....	.....
Bullock	24388	17418	4204	935	635	659	214	86	2	6	16	7	.....	29	5	.....	13	.....	.....	5
Butler	14902	12034	1390	731	278	195	36	79	3	5	13	2	.....	37	8	.....	3	.....	.....	.....
Calhoun	13898	9339	1817	1539	479	160	359	82	3	10	22	13	.....	23	3	.....	2	1	2	.....
Chambers	17504	11235	4734	685	329	345	59	58	1	5	21	2	.....	17	1	.....	6	1	2	.....
Cherokee	11104	6273	2458	1146	515	128	498	28	2	9	6	.....	.....	10	.....	.....	.....	.....	1	.....
Choctaw	12633	9712	436	517	607	343	105	43	2	10	16	3	.....	3	4	3	2	.....	.....	.....
Clarke	14601	12559	384	524	435	312	81	62	2	4	7	4	.....	28	.....	4	9	.....	.....	.....
Clay	9553	5962	2496	585	300	45	106	7	.....	.....	.....	3	.....	3	.....	.....	1	.....	.....	.....
Cleburne	8010	4494	2602	552	180	38	94	7	.....	.....	7	.....	.....	.....	.....	.....	.....	.....	.....	.....
Coffee	6169	4582	1029	250	159	48	4	2	.....	1	1	.....	.....	.....	.....	.....	.....	.....	.....	.....
Colbert	12452	9119	462	267	436	461	908	85	6	15	21	7	.....	28	1	1	.....	1	1	3
Conecuh	9554	8218	504	364	128	192	2	20	.....	3	4	1	.....	7	1	1	3	.....	.....	.....
Coosa	11939	9046	1768	581	228	149	87	6	.....	.....	2	1	.....	1	.....	.....	1	.....	.....	.....
Covington	4868	3485	778	380	86	25	5	.....	.....	.....	.....	.....	.....	.....	.....	.....	.....	.....	.....	.....
Crenshaw	11147	8600	1378	705	280	68	16	9	.....	5	3	.....	.....	.....	.....	.....	1	.....	.....	.....
Dale	11317	8026	2116	594	389	56	12	5	.....	3	3	2	.....	.....	.....	.....	.....	.....	.....	.....
Dallas	40266	31669	1402	1756	1451	2347	325	439	9	43	136	17	.....	155	13	3	27	6	2	11
De Kalb	7073	4374	991	416	269	84	790	53	1	28	16	3	.....	1	.....	1	2	.....	.....	.....
Elmore	14407	11078	1885	582	316	327	60	70	4	10	21	2	.....	12	3	1	6	2	2	.....
Escambia	4003	3143	262	136	67	57	12	38	3	3	7	2	.....	20	.....	2	.....	.....	.....	.....
Etowah	10060	6516	1670	889	384	149	324	49	5	14	14	.....	.....	8	1	1	.....	4	.....	.....
Fayette	7125	5568	562	468	237	28	165	11	.....	3	1	5	.....	1	.....	.....	1	.....	.....	.....
Franklin	7991	6165	461	276	226	149	332	15	.....	1	2	3	.....	8	1	.....	.....	.....	.....	.....
Geneva	2952	2017	460	150	126	14	2	7	.....	.....	.....	3	.....	2	.....	.....	2	.....	.....	.....
Greene	18327	15192	272	950	830	651	75	72	.....	5	23	3	.....	28	8	.....	6	1	1	1
Hale	21687	17088	301	539	1674	1627	132	105	.....	4	52	1	.....	29	4	2	1	3	.....	1
Henry	14180	9240	3210	576	504	161	29	11	.....	.....	4	2	.....	.....	1	.....	2	.....	.....	.....
Jackson	19363	14121	1035	379	494	379	2485	47	2	21	12	.....	.....	6	1	1	.....	.....	.....	.....
Jefferson	12314	10131	724	769	207	120	197	31	1	5	19	2	1	2	.....	.....	.....	.....	.....	.....
Lauderdale	15002	11783	103	360	410	423	1346	89	4	22	13	8	.....	27	3	.....	1	5	.....	.....
Lawrence	16610	13069	687	399	370	544	1007	48	.....	7	15	3	.....	16	1	.....	2	.....	1	1
Lee	21692	13946	5817	721	339	573	69	58	2	8	13	6	.....	21	.....	1	2	.....	3	.....
Limestone	14973	11569	383	203	230	721	1549	44	1	6	15	1	.....	12	.....	.....	1	2	.....	2
Lowndes	25633	19684	1012	1979	1329	1109	137	86	1	10	28	1	.....	25	2	2	15	.....	.....	.....
Macon	17677	13213	2951	667	283	319	55	50	.....	11	16	6	.....	12	1	3	.....	.....	.....	.....
Madison	31023	23771	917	412	560	1647	2534	244	15	16	84	8	.....	94	9	.....	3	4	2	1
Marengo	26035	20858	435	953	1563	1575	195	116	.....	11	22	1	.....	52	6	1	11	5	.....	.....
Marion	6053	4991	520	148	90	13	198	6	.....	1	2	2	.....	1	.....	.....	.....	.....	.....	.....
Marshall	9853	7124	1020	548	245	131	596	18	.....	6	8	2	.....	2	.....	.....	.....	.....	.....	.....
Mobile	44112	31916	1233	1125	1232	1914	363	5199	73	496	2408	197	1	1049	410	60	33	102	91	34
Monroe	14180	12297	361	622	278	431	31	34	2	5	6	2	.....	0	4	.....	3	2	.....	.....
Montgomery	42780	34460	2775	1409	1208	1565	202	924	9	51	291	37	6	327	67	19	14	11	5	27
Morgan	12082	9349	693	299	242	337	743	105	3	9	25	.....	.....	46	3	.....	1	6	.....	.....
Perry	24877	20153	467	688	1202	1866	179	98	1	11	32	2	.....	31	6	8	4	.....	.....	.....
Pickens	17655	13633	465	1691	533	418	183	35	1	1	18	5	.....	4	.....	.....	6	.....	.....	.....
Pike	17392	13410	2403	830	487	100	24	31	.....	1	6	6	.....	9	2	.....	4	.....	.....	.....
Randolph	11995	6759	4191	583	245	90	71	11	2	.....	4	.....	.....	5	.....	.....	.....	.....	.....	.....
Russell	21573	13443	6002	721	512	599	34	63	.....	6	15	.....	.....	26	1	.....	9	4	.....	.....
Sanford	8882	6432	441	758	261	112	266	11	.....	2	4	.....	.....	1	.....	.....	.....	.....	.....	3
Shelby	12080	9300	843	896	235	213	252	138	2	41	50	6	.....	15	3	.....	1	1	.....	3
St. Clair	9353	6762	1186	733	225	151	195	7	.....	.....	0	1	.....	.....	.....	.....	.....	.....	.....	.....
Sumter	24012	19287	323	638	1530	1258	184	97	2	5	39	5	.....	35	.....	2	6	.....	.....	2
Talladega	17963	13298	1874	1015	340	709	427	101	1	9	27	18	.....	35	.....	.....	4	1	1	.....
Tallapoosa	16947	12005	3919	566	199	162	23	16	.....	5	4	.....	.....	2	.....	.....	4	.....	.....	1
Tuscaloosa	19760	15831	719	942	477	845	361	321	8	67	150	12	14	44	5	.....	3	2	1	1
Walker	6536	5719	382	251	72	13	57	7	1	5	.....	1	.....	.....	.....	.....	.....	.....	.....	.....
Washington	3900	3098	155	76	43	70	12	12	1	1	3	.....	.....	2	.....	2	2	.....	.....	.....
Wilcox	28291	24402	419	1109	903	921	98	86	3	8	30	3	.....	21	4	.....	11	.....	.....	1
Winston	4152	2741	907	139	129	25	149	3	.....	1	.....	.....	.....	2	.....	.....	.....	.....	.....	.....

TERRITORY OF ARIZONA.

COUNTIES.	NATIVE.							FOREIGN.												
	Total.	Born in the Territory.	New York.	Pennsylvania.	Ohio.	California.	Missouri.	Total.	British America.	England and Wales.	Ireland.	Scotland.	Great Britain, (not stated.)	Germany.	France.	Sweden and Norway.	Austria.	Switzerland.	China.	Denmark.
Mohave	122	1	22	14	14	6	5	57	4	4	28	.....	.....	9	3	1	1	.....	.....	1
Pima	1900	916	208	134	87	42	37	3816	55	61	259	19	.....	155	35	4	15	0	.....	7
Yavapai	1208	91	186	100	111	35	65	934	69	48	157	29	.....	169	23	8	0	12	13	8
Yuma	619	232	65	27	23	73	14	1002	14	24	51	6	.....	46	8	1	2	2	8	3

TABLE VII.—STATE OF ARKANSAS.

COUNTIES.	NATIVE.							FOREIGN.												
	Total.	Born in the State.	Tennessee.	Alabama.	Georgia.	Mississippi.	North Carolina.	Total.	British America.	England and Wales.	Ireland.	Scotland.	Great Britain, (not stated.)	Germany.	France.	Sweden and Norway.	Switzerland.	China.	Holland.	Denmark.
Arkansas	8137	3590	1293	600	509	581	214	131	8	8	19	2	.....	11	2	1	3	74	.....	.....
Ashley	7991	3528	230	1287	600	949	276	51	9	5	13	.....	.....	17	5	.....	1	.....	.....	.....
Benton	13782	5490	2526	179	455	51	612	49	6	8	8	1	1	19	.....	2	1	.....	.....	.....
Boone	7018	3151	1431	218	298	92	337	14	1	4	4	1	.....	3	1	.....	.....	.....	.....	.....
Bradley	8624	4807	369	762	728	566	248	22	2	5	8	1	.....	2	.....	.....	1	.....	.....	.....
Calhoun	3845	2170	263	527	260	164	152	8	.....	4	2	.....	.....	1	.....	.....	.....	.....	.....	.....
Carroll	5771	2548	1107	176	74	22	139	9	2	1	1	.....	.....	5	.....	.....	.....	.....	.....	.....
Chicot	7054	3562	397	175	134	756	166	160	4	28	60	8	.....	23	9	1	.....	5	.....	2
Clarke	11935	6591	1195	846	920	592	578	18	3	2	8	.....	.....	.....	1	.....	1	.....	.....	.....
Columbia	11378	5698	386	1308	2031	487	269	19	1	5	10	.....	.....	3	.....	.....	.....	.....	.....	.....
Conway	8045	4238	1170	634	482	323	254	67	12	7	23	5	.....	9	2	.....	2	.....	.....	1
Craighead	4571	2148	899	359	314	160	193	6	1	.....	3	.....	1	.....	.....	1	.....	.....	.....	.....
Crawford	8867	4317	856	438	255	195	210	90	7	3	21	5	16	33	7	1	.....	.....	.....	1
Crittenden	3795	1077	801	316	214	529	152	36	9	1	9	1	.....	10	1	1	.....	.....	1	1
Cross	3894	1733	894	183	126	186	338	21	1	2	7	3	.....	4	1	2	.....	.....	.....	.....
Dallas	5698	2960	547	334	416	156	666	9	.....	.....	2	.....	.....	5	.....	.....	.....	.....	.....	.....
Desha	5925	2337	744	224	332	553	277	200	8	24	85	10	.....	36	12	12	.....	5	4	1
Drew	9033	4596	791	694	740	1115	507	27	6	2	5	.....	5	6	3	.....	.....	.....	.....	.....
Franklin	9569	5138	1227	472	534	299	192	58	3	24	5	.....	.....	3	3	.....	20	.....	.....	.....
Fulton	4838	1988	1011	232	224	144	132	[illegible]	.....	.....	.....	.....	4	.....	.....	.....	.....	.....	.....	.....
Grant	3937	2099	328	388	227	281	181	6	1	2	1	.....	.....	1	.....	.....	.....	.....	1	.....
Greene	7570	2832	2248	334	292	184	321	3	.....	1	1	1	.....	.....	.....	.....	.....	.....	.....	.....
Hempstead	13733	8284	808	863	502	497	392	35	5	3	11	.....	.....	9	1	.....	.....	.....	.....	.....
Hot Springs	5828	3205	734	309	313	215	193	49	2	4	15	2	.....	22	.....	1	.....	.....	.....	.....
Independence	14521	7640	2818	503	437	422	618	45	4	10	5	2	.....	12	9	.....	1	.....	.....	.....
Izard	6796	3375	1672	209	271	216	196	10	3	1	5	.....	.....	1	.....	.....	.....	.....	.....	.....
Jackson	7217	3349	1236	518	201	280	252	51	1	7	15	2	.....	20	1	.....	2	.....	.....	.....
Jefferson	15469	7750	1696	894	1027	866	690	264	11	13	53	12	.....	136	13	1	7	10	.....	
Johnson	9111	4940	1672	399	321	237	284	41	1	4	[illegible]	4	.....	14	7	.....	1	.....	.....	.....
Lafayette	9112	4497	383	757	640	497	296	27	4	5	9	1	.....	3	.....	.....	1	.....	.....	.....
Lawrence	5970	2987	1287	160	116	112	197	11	1	.....	1	.....	.....	8	1	.....	.....	.....	.....	.....
Little River	3216	1595	148	246	148	152	160	20	.....	4	12	1	.....	2	.....	.....	.....	.....	.....	.....
Madison	8227	4602	1534	121	221	19	176	4	2	1	1	.....	.....	.....	.....	.....	.....	.....	.....	.....
Marion	3976	1852	697	161	181	75	159	3	.....	1	.....	1	.....	1	.....	.....	.....	.....	1	.....
Mississippi	3595	1492	744	128	91	169	48	38	4	.....	12	.....	5	11	4	.....	.....	.....	.....	.....
Monroe	8243	3122	1164	888	372	989	362	93	22	10	24	2	.....	21	4	5	1	.....	.....	.....
Montgomery	2979	1638	334	201	307	154	105	5	.....	1	2	.....	1	1	.....	.....	.....	.....	.....	.....
Newton	4366	2679	734	74	92	17	138	8	3	.....	.....	.....	.....	2	2	.....	1	.....	.....	.....
Ouachita	12881	7466	882	1240	1002	465	411	94	3	11	16	1	.....	36	19	.....	.....	.....	.....	.....
Perry	2663	1460	368	122	161	138	108	22	1	7	5	.....	1	7	1	.....	.....	.....	.....	.....
Phillips	15085	5458	1618	1141	777	1715	565	287	17	28	64	10	.....	82	25	45	1	.....	3	1
Pike	3783	2194	438	232	319	174	81	5	1	.....	.....	.....	.....	3	.....	.....	.....	.....	.....	.....
Poinsett	1713	811	358	211	67	51	59	7	.....	.....	7	.....	.....	.....	.....	.....	.....	.....	.....	.....
Polk	3372	1689	330	193	302	247	110	4	.....	.....	2	.....	.....	2	.....	.....	.....	.....	.....	.....
Pope	8330	4949	1157	212	273	171	647	56	10	7	25	3	.....	8	1	.....	.....	.....	.....	.....
Prairie	5537	1927	1106	337	213	470	516	67	9	12	17	2	.....	13	.....	10	.....	.....	.....	3
Pulaski	30370	13809	3985	1379	1230	1306	1208	1696	90	169	598	41	.....	544	52	27	22	4	5	40
Randolph	7444	3362	1503	176	168	104	177	22	1	.....	5	1	.....	3	5	1	2	.....	.....	.....
Saline	3899	2168	501	209	359	149	120	12	.....	3	2	4	.....	1	1	.....	.....	.....	.....	.....
Scott	7465	3380	894	628	457	261	183	18	.....	4	4	2	.....	8	.....	.....	.....	.....	.....	.....
Searcy	5610	3290	1177	203	144	82	136	4	.....	.....	.....	2	.....	1	.....	.....	.....	.....	.....	.....
Sebastian	12292	5298	1650	372	481	344	267	648	19	47	132	10	.....	315	24	7	19	.....	55	2
Sevier	4482	2506	401	338	261	185	144	10	.....	5	1	.....	.....	4	.....	.....	.....	.....	.....	.....
Sharpe	5387	2770	1289	172	79	136	185	13	1	1	3	2	.....	5	.....	.....	.....	.....	1	.....
St. Francis	6608	2734	1334	489	341	463	340	106	19	13	18	2	.....	12	9	32	.....	.....	.....	.....
Union	10528	5747	244	1565	985	325	380	43	1	8	14	.....	.....	5	1	1	13	.....	.....	.....
Van Buren	5104	2820	1141	132	170	148	196	3	1	.....	.....	.....	.....	1	.....	.....	.....	.....	.....	.....
Washington	17175	8902	2653	314	343	137	508	91	4	18	25	7	.....	28	2	2	3	.....	.....	1
White	10312	4239	2596	720	400	666	606	35	5	8	4	1	.....	12	4	.....	.....	.....	.....	.....
Woodruff	6838	2411	1482	473	475	654	423	53	10	5	15	1	.....	14	4	1	1	.....	.....	.....
Yell	8031	3887	1084	343	822	395	425	17	3	4	2	2	.....	5	.....	.....	.....	.....	.....	.....

STATE OF CALIFORNIA.

COUNTIES.	NATIVE.							FOREIGN.												
	Total.	Born in the State.	New York.	Missouri.	Massachusetts.	Ohio.	Maine.	Total.	British America.	England and Wales.	Ireland.	Scotland.	Great Britain, (not stated.)	Germany.	France.	Sweden and Norway.	China.	Mexico.	Italy.	Switzerland.
Alameda	14382	7332	1722	236	968	442	774	9855	733	665	2657	315	.....	1292	283	43	1934	266	88	70
Alpine	485	150	57	18	15	[illegible]	32	200	36	38	25	18	.....	19	7	34	8	.....	4	7
Amador	5449	2561	309	378	130	312	143	4133	120	409	490	41	34	326	152	16	1619	87	475	81
Butte	7428	2720	697	506	181	582	280	3975	154	366	492	98	.....	430	129	35	2070	22	16	12
Calaveras	4677	2699	286	139	177	122	176	4218	70	286	466	51	.....	409	356	43	1431	255	446	79
Colusa	5088	1938	261	650	54	229	70	1077	106	98	246	33	.....	215	20	14	270	19	2	8
Contra Costa	5791	3146	430	310	200	204	142	2670	208	549	723	214	.....	302	79	42	159	82	26	15
Del Norte	1580	1058	60	41	24	51	25	442	11	40	71	9	.....	53	7	12	216	4	.....	3
El Dorado	6287	2909	493	231	177	365	173	4022	126	407	418	128	8	584	151	63	1551	47	67	188
Fresno	4974	3787	71	152	37	58	14	1362	23	149	78	10	.....	52	33	10	497	446	2	5

TABLE VII.—STATE OF CALIFORNIA—Continued.

COUNTIES.	NATIVE.							FOREIGN.												
	Total.	Born in the State.	New York.	Missouri.	Massachusetts.	Ohio.	Maine.	Total.	British America.	England and Wales.	Ireland.	Scotland.	Great Britain, (not stated.)	Germany.	France.	Sweden and Norway.	China.	Mexico.	Italy.	Switzerland.
Humboldt	4646	1974	323	182	120	217	354	1494	548	180	383	51	.....	138	24	41	34	5	6	15
Inyo	1164	251	122	64	27	64	36	792	71	76	122	20	.....	122	40	8	29	239	8	9
Kern	2157	683	91	106	20	64	25	768	31	34	96	13	.....	74	26	9	142	321	1	10
Klamath	793	368	78	28	24	33	43	893	33	51	137	17	.....	56	6	21	542	3	2	5
Lake	2483	1060	102	355	18	94	21	486	42	55	171	13	.....	45	3	6	119	2	1	6
Lassen	1178	365	81	108	28	97	46	149	15	41	35	6	.....	25	3	1	17	.....	.....	2
Los Angeles	10984	6921	456	412	162	222	141	4325	65	248	471	65	.....	635	317	28	233	1886	60	44
Marin	3761	1931	383	90	214	104	159	3142	183	181	948	64	.....	273	134	58	361	80	41	361
Mariposa	2192	1155	128	77	71	68	63	2380	32	219	222	37	.....	148	113	14	1071	195	176	20
Mendocino	6147	2940	305	594	97	202	306	1398	319	108	260	65	.....	160	0	120	120	3	13	21
Merced	2196	894	132	204	41	62	54	611	42	46	119	11	.....	56	18	6	186	61	16	.....
Monroe	305	64	26	.....	16	26	12	125	16	13	22	4	.....	22	1	3	41	.....	1	.....
Monterey	7670	4519	441	443	154	210	134	2206	192	230	441	80	.....	186	121	29	227	285	23	46
Napa	5394	2438	401	446	155	229	103	1769	114	169	512	55	.....	272	48	49	263	131	25	48
Nevada	10479	5070	886	323	338	541	577	8655	392	2324	1806	158	.....	582	237	99	2617	23	45	66
Placer	6167	2579	651	223	246	339	341	5190	201	549	816	104	.....	571	73	76	2401	45	14	76
Plumas	2414	887	213	91	50	160	141	2075	122	248	237	46	.....	159	99	55	908	62	0	56
Sacramento	16228	7106	1845	549	698	853	487	10602	542	905	2429	187	2	1634	179	109	3565	138	123	131
San Bernardino	3328	1661	194	157	16	93	23	660	32	170	78	34	.....	85	18	3	16	174	2	3
San Diego	3743	1629	296	111	108	127	99	1208	122	98	172	36	.....	140	29	11	71	478	8	5
San Francisco	75754	38491	12612	664	7147	1116	2650	73719	2367	5419	25864	1687	28	13602	3548	1170	11728	1220	1621	775
San Joaquin	14824	6578	1149	941	596	586	445	6226	305	535	1581	123	2	1084	189	55	1630	258	147	70
San Luis Obispo	3833	2320	132	222	42	129	24	939	56	76	101	34	.....	94	33	5	59	333	17	12
San Mateo	3497	1935	381	68	185	92	186	3138	192	197	984	66	.....	258	87	60	520	69	384	22
Santa Barbara	6538	4362	319	225	90	187	112	1246	66	134	189	34	.....	118	92	13	109	351	28	6
Santa Clara	17241	9267	1423	875	514	651	380	9005	690	796	2365	153	1	1007	481	96	1520	975	241	133
Santa Cruz	6758	3619	525	222	221	223	328	1985	187	196	596	66	.....	285	49	35	157	102	17	84
Shasta	2937	1147	197	206	55	186	45	1236	38	85	167	29	.....	209	51	11	574	6	2	13
Sierra	2816	1305	314	66	84	128	172	2803	221	494	496	69	.....	344	106	32	809	37	49	39
Siskiyou	4321	1763	312	245	69	289	112	2527	62	128	246	35	.....	241	87	24	1439	7	5	66
Solona	11263	4532	1202	797	660	561	390	5608	488	471	2443	176	.....	643	82	53	919	45	46	21
Sonoma	15656	6923	1056	1363	342	623	424	4163	565	383	1281	137	.....	642	84	92	473	28	82	125
Stanislaus	5147	1884	321	565	107	242	154	1352	94	149	317	35	.....	179	44	71	305	69	12	5
Sutter	3949	1492	254	399	44	292	76	1081	61	114	276	50	.....	240	34	33	208	.....	3	11
Tehama	2834	1009	209	278	43	130	25	753	41	51	125	19	.....	135	11	10	294	28	1	9
Trinity	1397	712	130	37	32	61	60	1816	45	93	201	20	.....	171	37	20	1095	9	4	10
Tulare	3977	1727	183	455	18	106	28	556	39	50	71	18	.....	78	5	5	99	140	3	21
Tuolumne	4182	2468	265	66	214	82	249	3968	82	386	559	80	.....	389	141	40	1511	206	272	21
Yolo	7778	2809	602	896	137	477	128	2121	193	224	489	62	.....	483	30	38	395	12	2	52
Yuba	6144	2760	550	236	159	366	279	4707	167	283	927	73	.....	434	162	23	2324	85	24	40

TERRITORY OF COLORADO.

COUNTIES.	NATIVE.							FOREIGN.												
	Total.	Born in the Territory.	Territory of New Mexico.	New York.	Ohio.	Illinois.	Missouri.	Total.	British America.	England and Wales.	Ireland.	Scotland.	Great Britain, (not stated.)	Germany.	France.	Sweden and Norway.	Switzerland.	Mexico.	Denmark.	Austria.
Arapahoe	5129	825	55	637	471	399	456	1700	142	201	545	46	.....	443	91	59	39	7	36	27
Bent	482	51	96	39	26	24	72	110	14	9	44	3	.....	26	4	.....	2	3	.....	1
Boulder	1721	375	1	168	164	153	61	218	38	35	38	6	.....	42	5	29	13	.....	1	2
Clear Creek	1220	191	3	243	94	86	60	376	43	154	80	6	.....	48	12	15	6	.....	1	1
Conejos	2489	986	1473	4	4	.....	1	15	2	.....	2	.....	.....	5	4	2	.....	.....	.....	.....
Costilla	1721	494	1137	32	8	4	8	58	2	2	22	.....	.....	24	4	.....	1	3	.....	1
Douglas	1088	164	16	106	109	72	115	300	38	47	66	11	.....	71	16	16	20	1	2	3
El Paso	904	160	52	51	105	77	82	93	22	19	19	5	.....	20	3	3	.....	2	.....	.....
Fremont	817	116	45	61	67	91	85	247	15	38	8	1	.....	166	3	.....	6	.....	7	1
Gilpin	3739	664	2	641	288	357	134	1751	146	672	511	44	.....	266	20	27	11	1	19	6
Greenwood	333	4	12	50	29	23	37	177	19	14	76	10	.....	30	10	5	1	3	.....	4
Huerfano	2208	518	1442	12	11	14	22	42	7	4	8	.....	.....	3	1	.....	.....	17	.....	.....
Jefferson	1985	384	5	188	231	184	171	405	101	103	56	10	.....	60	5	41	18	3	2	2
Lake	413	69	.....	46	41	24	21	109	7	16	33	8	.....	26	4	3	0	4	.....	.....
Larimer	722	127	1	87	90	49	64	116	35	33	12	9	.....	15	3	1	.....	4	2	.....
Las Animas	4151	508	3339	25	22	14	56	125	7	6	11	3	.....	19	4	.....	1	66	.....	.....
Park	332	59	.....	36	37	28	25	115	22	31	8	2	1	20	13	11	2	.....	1	.....
Pueblo	2030	341	569	94	76	72	172	209	34	26	46	12	.....	53	5	1	9	10	1	1
Saguache	281	74	130	8	9	11	8	23	3	1	1	.....	.....	16	.....	.....	1	.....	.....	.....
Summit	168	13	.....	29	26	5	6	90	11	28	14	3	.....	27	.....	3	.....	.....	2	.....
Weld	1316	221	.....	221	140	125	46	320	45	84	85	9	.....	76	2	4	4	4	3	2

TABLE VII.—STATE OF CONNECTICUT.

COUNTIES.	NATIVE.							FOREIGN.												
	Total.	Born in the State.	New York.	Massachusetts.	Rhode Island.	New Jersey.	Vermont.	Total.	British America.	England and Wales.	Ireland.	Scotland.	Great Britain, (not stated.)	Germany.	France.	Sweden and Norway.	Switzerland.	Atlantic Islands.	Austria.	Denmark.
Fairfield	77400	60995	11611	1541	207	915	209	17876	387	2157	12019	437	.....	2646	117	97	84	4	47	43
Hartford	82716	68701	3994	5175	586	434	802	26291	1359	3026	16957	925	.....	3341	164	72	103	3	36	27
Litchfield	41655	35686	3206	1729	102	87	160	7072	403	940	4706	86	.....	575	230	30	36	3	3	7
Middlesex	28545	25132	1384	728	160	196	145	7554	213	1020	5418	299	.....	430	19	63	24	5	3	6
New Haven	91415	76775	6286	3094	268	762	550	29842	1089	3672	19621	711	.....	3906	219	88	140	12	57	24
New London	53668	45367	1989	1620	2753	184	279	12902	2373	1112	7465	568	.....	943	36	44	48	167	3	9
Tolland	18469	15264	462	1615	512	56	198	3531	431	636	1511	66	.....	793	30	.....	44	.....	2	.....
Windham	29947	22578	662	2369	3309	60	303	8571	4606	726	2935	146	.....	109	6	1	13	.....	3	.....

TERRITORY OF DAKOTA.

COUNTIES.	NATIVE.							FOREIGN.												
	Total.	Born in the Territory.	New York.	Iowa.	Pennsylvania.	Illinois.	Ohio.	Total.	British America.	England and Wales.	Ireland.	Scotland.	Great Britain, (not stated.)	Germany.	France.	Sweden and Norway.	Austria.	Bohemia.	Denmark.	Switzerland.
Bonhomme	392	42	69	51	34	9	30	216	9	16	22	.....	.....	19	1	.....	.....	148	.....	1
Brookings	151	14	.....	2	.....	.....	.....	12	2	.....	.....	.....	.....	.....	.....	10	.....	.....	.....	.....
Buffalo	183	56	13	1	13	3	15	63	19	3	18	1	.....	17	3	.....	.....	.....	.....	.....
Charles Mix	135	108	3	3	2	.....	2	17	12	.....	.....	.....	.....	2	2	.....	.....	.....	.....	.....
Clay	1755	329	211	282	160	214	143	866	79	29	53	8	.....	37	12	559	.....	.....	87	.....
Deuel	25	4	.....	.....	2	1	.....	12	.....	.....	.....	.....	.....	.....	.....	12	.....	.....	.....	.....
Hutchinson	22	2	.....	0	1	.....	3	15	5	.....	7	.....	.....	1	.....	.....	.....	.....	2	.....
Jayne	5	.....	.....	.....	.....	1	.....	.....	.....	.....	.....	.....	.....	.....	.....	.....	.....	.....	.....	.....
Lincoln	476	37	64	87	27	41	30	236	30	4	4	9	.....	14	.....	174	.....	.....	.....	1
Minnehaha	200	19	18	19	2	5	12	155	6	3	3	.....	.....	2	.....	141	.....	.....	.....	.....
Pembina	801	605	46	2	31	4	23	412	229	24	70	7	.....	53	5	11	1	.....	5	5
Todd	229	21	51	3	15	7	35	108	14	8	54	3	.....	26	1	1	.....	.....	.....	1
Union	2503	505	334	442	150	230	140	1004	348	42	150	19	.....	24	4	412	1	.....	1	1
Yankton	1356	197	240	138	98	102	93	741	54	29	79	8	.....	130	12	224	165	4	17	9
Unorganized portion of Territory	1133	147	224	8	132	21	101	958	99	93	428	22	2	238	17	15	4	1	3	15

STATE OF DELAWARE.

COUNTIES.	NATIVE.							FOREIGN.												
	Total.	Born in the State.	Pennsylvania.	Maryland.	New Jersey.	New York.	Virginia and West Virginia.	Total.	British America.	England and Wales.	Ireland.	Scotland.	Great Britain, (not stated.)	Germany.	France.	Sweden and Norway.	Switzerland.	Cuba.	Holland.	West Indies.
Kent	29284	25280	1151	1556	403	579	56	520	35	102	223	17	.....	117	4	.....	.....	12	1	2
New Castle	54996	40459	7277	4039	1418	466	353	8519	70	1318	5670	208	.....	1010	117	8	33	5	14	6
Sussex	31599	29015	336	1551	218	266	41	97	7	44	14	4	.....	15	0	1	.....	.....	1	2

DISTRICT OF COLUMBIA.

COUNTY.	NATIVE.							FOREIGN.												
	Total.	Born in the District.	Virginia and West Virginia.	Maryland.	New York.	Pennsylvania.	Massachusetts.	Total.	British America.	England and Wales.	Ireland.	Scotland.	Great Britain, (not stated.)	Germany.	France.	Sweden and Norway.	Italy.	Switzerland.	Poland.	Hungary.
Washington	115446	52340	23596	21751	4597	4223	1254	16254	290	1451	8218	352	.....	4920	233	27	182	175	49	46

TABLE VII.—STATE OF FLORIDA.

COUNTIES.	NATIVE.							FOREIGN.												
	Total.	Born in the State.	Georgia.	South Carolina.	Alabama.	North Carolina.	Virginia and West Virginia.	Total.	British America.	England and Wales.	Ireland.	Scotland.	Great Britain, (not stated.)	Germany.	France.	Sweden and Norway.	Cuba.	West Indies.	Africa.	Italy.
Alachua	17228	8381	1817	6116	249	357	144	100	5	10	27	18		23	6				4	
Baker	1320	744	389	129	1	38	12	5		3				2						
Bradford	3665	2320	829	351	7	74	20	6	1	1	1			2					1	
Brevard	1216	437	452	199	96	12	14													
Calhoun	996	694	141	33	69	48	4	2		2										
Clay	2081	1393	435	140	13	39	7	17		7	1	2		2	2					
Columbia	7303	4263	1519	1086	37	229	57	32	2		6	2	12	2					5	1
Dade	72	19	13	15		1	[illegible]	13	1	4				2	2			3		
Duval	11402	6472	1651	1310	133	371	240	519	36	65	74	23		129	21	[illegible]	68	45	8	5
Escambia	7249	3714	351	170	1779	167	235	568	44	56	214	20		108	22	9	[illegible]	9	3	2
Franklin	1104	745	110	40	53	46	42	152	2	3	57	2	9	26		2			1	31
Gadsden	9762	6918	1247	661	143	371	291	40	1	5	10	7		12		2			2	
Hamilton	5741	3326	1615	549	21	174	43	8	1		5			2						
Hernando	2920	1692	574	348	147	90	20	18	3	2	5	1		2					1	1
Hillsborough	3137	1924	611	176	146	100	44	79	2	8	12	3		26	8	2			2	1
Holmes	1571	789	254	103	371	47	[illegible]	1								1				
Jackson	9506	6557	1225	177	466	895	119	22		3	8	1		9					1	
Jefferson	13341	9711	1506	1266	59	409	255	57		11	9	7		11	4			1	12	
La Fayette	1781	1129	336	77	190	21	5	[illegible]					1		1					
Leon	15129	10092	1763	657	188	1272	696	107	7	19	15	7		29	9		1	3	12	
Levy	1984	1263	294	188	88	56	13	34		13	12	1		6		1				
Liberty	1048	750	136	84	24		16	2					2							
Madison	11088	6394	1966	1999	174	255	165	33	3	4	5	3		14	2					
Manatee	1903	1227	395	61	84	33	14	28		5	4	1		4	2	[illegible]	1	7		
Marion	10773	5825	957	2828	276	453	186	31		[illegible]	7			11					6	
Monroe	3149	2429	113	79	23	24	69	2508	28	66	129	20		62	15	17	1058	1011	[illegible]	7
Nassau	4089	2421	882	264	41	101	86	158	9	32	46	5		36	4	3		8	7	1
Orange	2174	1127	663	151	52	94	16	21	1	9	7			1		1		1		
Polk	3157	1637	882	384	64	70	36	12			3						5	4		
Putnam	3734	1916	518	855	84	142	28	87	2	20	20	3		17	3		7		5	
Santa Rosa	3239	1982	182	91	725	67	41	73	7	13	20	2		17	2	4				1
St. John's	2483	1896	185	139	24	23	37	135	11	19	20			26	22		12	[illegible]	11	1
Sumter	2945	1424	998	287	142	45	16	7	2		1	1		3						
Suwannee	3550	1796	1008	353	96	145	43	6	1		2		1	1						
Taylor	1452	880	395	66	58	44	4	1						1						
Volusia	1695	691	558	288	9	42	14	28	2	15	4	1		1				1		3
Wakulla	2483	1529	419	225	57	145	56	23	1	2	7	1		5					1	1
Walton	3018	1631	290	117	805	135	19	23	1	4	3	11		4						
Washington	2293	1416	379	54	340	82	5	9	1	1	[illegible]	2		1	1					

STATE OF GEORGIA.

COUNTIES.	NATIVE.							FOREIGN.												
	Total.	Born in the State.	South Carolina.	North Carolina.	Virginia and West Virginia.	Alabama.	Tennessee.	Total.	British America.	England and Wales.	Ireland.	Scotland.	Great Britain, (not stated.)	Germany.	France.	Sweden and Norway.	Africa.	Switzerland.	Poland.	West Indies.
Appling	5071	4573	326	48	9	[illegible]	4	15		2	2				1	1	3		1	
Baker	6833	5696	645	210	161	56	5	10		1	2						7			
Baldwin	10535	9642	287	125	276	47	33	83	2	18	36	2		17	5		1			1
Banks	4972	4405	342	127	36	26	19	1			1									
Bartow	16491	12871	2053	622	279	162	343	75	3	30	25	11		5			1			
Berrien	4510	4139	159	108	20	12	7	8			[illegible]	1		1						
Bibb	20492	17732	630	393	663	208	119	763	18	84	284	38		246	29	1	3	5	7	21
Brooks	8317	7145	458	185	158	53	27	25		2	6	1		2	1		2			
Bryan	5247	5029	132	7	25	3	9	5			[illegible]						1			
Bullock	5599	5470	107	9	2		2	11			7			1						
Burke	17648	17225	269	34	84	10	3	31			13			7	1		7		2	
Butts	6927	6655	100	64	57	22	5	14			4	5		1			2			
Calhoun	5496	4886	329	87	102	52	4	7		1	1			1			3			
Camden	4559	4072	208	33	37	6	1	56	3	9	6	2		6	2	1	23			3
Campbell	9151	8490	429	138	39	23	15	25			22	1		[illegible]						
Carroll	11768	10320	583	285	67	390	67	14		6	6	1		1						
Catoosa	4395	2912	282	270	66	72	711	14	1	2	[illegible]	1		3	1					
Charlton	1891	1670	42	68	60	1	2	[illegible]		2	2									1
Chatham	37363	31484	3016	186	430	107	49	3916	67	255	2273	78	21	884	110	19	18	23	27	27
Chattahoochee	6052	5327	144	99	239	190	4	7		2	3	1								
Chattooga	6893	5341	611	234	63	385	224	9	2	2	4			1						
Cherokee	10378	8446	1377	351	81	45	48	21	1	12	[illegible]			1	1					
Clarke	12818	12010	281	130	188	49	15	123	1	17	24	8		48	4	1	1	2	[illegible]	2
Clay	5469	4717	198	112	87	256	17	24		1	4	2		[illegible]			5		1	
Clayton	5461	4877	273	88	83	84	11	16		1	10			5						
Clinch	3928	3551	131	66	16	13	30	17	1	[illegible]	8	1		3						
Cobb	13757	11859	1190	317	106	55	85	57	1	26	11	2		10			2			1
Coffee	3188	3095	60	17	4		2	4		1	3									
Colquitt	1649	1456	76	65	5	20		5		1	1			1				2		
Columbia	13484	12656	473	148	99	19	11	45	3	7	18	5		6	1			1		
Coweta	15835	14006	739	233	405	253	40	40	3	3	10	5		10	3		2	1		
Crawford	7555	7050	213	95	108	61	2	2			2									
Dade	3016	1752	85	90	28	255	737	17	1			4		3						
Dawson	4362	3423	620	234	27	13	38	7		[illegible]	3						1			
Decatur	15126	12103	760	366	290	235	28	57		5	11	7		24	3		2	1		2
De Kalb	9976	8790	694	207	123	54	34	38	2	2	20	6		3	4		1			
Dooly	9773	9020	238	263	161	42	7	17		[illegible]	6	2		1			4			

TABLE VII.—STATE OF GEORGIA—Continued.

COUNTIES.	NATIVE							FOREIGN.												
	Total.	Born in the State.	South Carolina.	North Carolina.	Virginia and West Virginia.	Alabama.	Tennessee.	Total.	British America.	England and Wales.	Ireland.	Scotland.	Great Britain, (not stated.)	Germany.	France.	Sweden and Norway.	Africa.	Switzerland.	Poland.	West Indies.
Dougherty	11364	9376	817	275	459	139	34	153	2	22	19	3		79	2		5	4	6	
Early	6984	5890	314	243	173	218	13	14	1	4	6						2			1
Echols	1978	1759	120	17	9	[illegible]	1													
Effingham	4199	3863	255	25	21	4		15	1	4	5	2		1						
Elbert	9233	8571	429	34	136	[illegible]	8	16		1	6			5	1		3			
Emanuel	6118	5738	260	50	39	4	2	16	3	3	3	1		2						
Fannin	5421	3697	179	1173	50	10	283	8		8										
Fayette	8209	7564	378	130	25	50	9	12		1	9	1		1						
Floyd	17070	12811	1364	656	469	1096	342	160		37	33	25		35	4	2	1		2	
Forsyth	7979	6640	889	292	59	37	33	4		1	2			1						
Franklin	7888	6580	1091	108	49	23	8	5		1				1			3			
Fulton	32267	26657	1562	610	877	498	527	1179	40	179	470	29		346	24	5	3	13	12	3
Gilmer	6644	4710	456	1258	23	8	166													
Glascock	2732	2673	26	18	6	5		4				1	1		1					
Glynn	5225	4383	304	60	54	28	5	151	3	24	51	3		15	7	3	37			2
Gordon	9239	7298	756	570	178	118	243	29	1	5	14	3		1	1		2			
Greene	12424	12013	84	72	151	15	12	30		6	7			10			3	2		
Gwinnett	12417	11177	788	155	209	14	24	14		2	7	4					1			
Habersham	6298	5116	719	341	57	19	21	24			17			5			1			
Hall	9587	8424	858	143	75	21	35	20		1	12	5		2						
Hancock	11279	10897	76	115	121	9	9	38		3	24			8						
Haralson	4000	3419	220	96	28	178	34	4			2	1					1			
Harris	13276	12222	311	145	303	233	19	8		2	1						5			
Hart	6781	5506	1098	77	54	20	7	2		2										
Heard	7861	7201	183	75	65	301	10	5	1	2	2									
Henry	10090	9445	362	147	65	29	16	12		2	6						2			
Houston	20359	17637	1189	474	729	[illegible]	57	47	3	9	14	1		9	2		7	1		
Irwin	1836	1733	39	48	[illegible]	4	1	1		1										
Jackson	11175	10547	347	110	104	16	25	6			4				1		1			
Jasper	10425	10035	72	53	201	15	10	14		1	2			5			6			
Jefferson	12163	11717	142	83	125	12	3	27	1	2	10	1		2	1	1	8			
Johnson	2962	2959	2		1			2			1			1						
Jones	9429	8992	86	155	112	21	10	7	1	3						2		1		
Laurens	7820	7579	74	92	50	10	2	14		2	5			5						2
Lee	9555	8799	214	178	247	36	13	12		2	3			4			1		1	
Liberty	7669	7495	83	19	7	6	1	19		1	5						4	2		2
Lincoln	5408	4953	377	26	31	9	1	5		2	1	2								
Lowndes	8297	7454	460	105	96	29	9	24	1	1	12	2		5			1	1		1
Lumpkin	5151	4293	361	365	37	2	71	10	1		4			3						
Macon	11430	9759	712	380	390	68	18	28			4			12	1		9	1		
Madison	5227	5019	102	47	46	1	3													
Marion	7991	7199	225	215	182	92	12	9		1	5			1			1			1
McIntosh	4415	4086	163	42	17	7	1	76	5	11	24	4		13	1	1	9	1		5
Meriwether	13742	13157	245	100	188	23	13	14			5	3					4	1		
Miller	3089	2658	181	77	34	63	10	2			2									
Milton	4282	3798	362	58	20	24	[illegible]	2		1	1									
Mitchell	6613	5382	504	297	126	121	20	20	3		5	1		6		1	1			
Monroe	17186	16290	227	179	378	25	11	27	2	3	4	1		10			2	1	2	
Montgomery	3569	3374	41	114	21	9	3	17		1	7	4		1			1			
Morgan	10674	9900	145	111	297	30	15	22	1	4	1	1		10			5			
Murray	6482	4234	522	561	80	49	967	18		5	9			4						
Muscogee	16240	12305	545	427	726	1513	73	423	10	31	175	42		112	6		6	11	4	
Newton	14593	13281	550	257	243	98	36	22		9	7	1		3			2			
Oglethorpe	11755	11351	109	37	191	17	24	27	1	4	10			7	1		3	1		
Paulding	7635	6655	603	194	30	91	45	4			2	1		1						
Pickens	5307	4215	529	439	45	20	39	10		6	1				3					
Pierce	2771	2457	196	45	27	6		7			[illegible]			2						1
Pike	10889	9961	283	172	248	116	30	16	1	3	5			5			1			
Polk	7790	6361	486	168	175	439	99	32		20	5	2		3			1			
Pulaski	11912	10766	274	427	259	57	14	28	2		10	2	1	10			2			
Putnam	10424	9780	98	124	281	37	15	37		2	8	2		19			5			1
Quitman	4140	3582	124	110	75	183	7	10			5			3			2			
Rabun	3254	2413	373	405	10	3	45	[illegible]		1	1									
Randolph	10509	9423	351	252	213	120	28	52	1	1	15	1	5	15	6		2	2		
Richmond	24051	17560	3959	384	843	187	113	1673	28	131	959	36		367	69	1	23	3	6	8
Schley	5124	4736	164	89	69	38		5	1	1		1					1			
Scriven	9137	8257	724	52	47	2	2	38	1	7	7	1		12	1	1	6			
Spalding	10144	9257	247	157	240	83	49	61	1	4	10	2		31			5	3		1
Stewart	14175	12848	197	249	299	421	35	29	1	1	6	5		10	1	1	3		1	
Sumter	16478	14742	451	403	506	138	49	81	5	11	21	6		27	1		7		1	
Talbot	11898	11260	242	108	176	66	6	15		1	7			3			3			
Taliaferro	4765	4670	13	11	53	3	4	31			24			4	1	1	1			
Tatnall	4827	4629	100	48	22	2		33		3	5	3		17			5			
Taylor	7133	6719	138	121	62	51	13	10			2	1		3	1				2	
Telfair	3240	3080	47	80	25	3		5	1		1	3								
Terrell	9025	8119	337	212	144	95	59	28	2		10	1		9			2		2	
Thomas	14440	11745	446	672	425	195	46	83	1	2	4	5		39			7	15	3	
Towns	2779	1870	115	740	8	4	33	1												
Troup	17568	15839	318	236	420	601	40	64		15	11	6		21	2				2	
Twiggs	8538	8254	46	78	130	12	3	7		1	5				1					
Union	5265	4001	166	943	11	1	128	2		1				1						
Upson	9423	9209	55	53	61	3	27	7		1	1	2		3						
Walker	9881	6951	708	559	109	270	1121	44		3	3			25		5				
Walton	11036	10772	84	66	51	3	11	2		1				1						
Ware	2280	2117	86	31	7	4	1	6			1	1		3			1			
Warren	10500	10264	59	44	70	4	8	45	2	7	16	1		13		1	1	3		
Washington	15805	15496	123	94	36	4	2	37	2	3	10	3		17	1		1			
Wayne	2166	2024	58	43	3	4		11		4	1			4		1				
Webster	4675	4220	244	88	50	38	8	2			1	1								
White	4590	3723	487	307	16	7	28	16		2		2								
Whitfield	10013	6686	966	641	232	120	1222	104	6	5	36	2	10	32	5			2		
Wilcox	2436	2292	51	42	18	7		3		2		1								
Wilkes	11734	11196	209	58	165	17	26	62	2	4	24			21	1		9			
Wilkinson	9366	8873	88	151	226	7	1	17			6	4		5					2	
Worth	3774	3428	145	153	21	7	1	4			1		1				2			

TABLE VII.—TERRITORY OF IDAHO.

COUNTIES.	NATIVE.							FOREIGN.												
	Total.	Born in the Territory.	New York.	Ohio.	Missouri.	Utah.	Pennsylvania.	Total.	British America.	England and Wales.	Ireland.	Scotland.	Great Britain, (not stated.)	Germany.	France.	Sweden and Norway.	China.	Denmark.	Atlantic Islands.	Switzerland.
Ada	2178	308	199	193	243	19	97	497	49	49	118	13	1	90	17	18	77	33	.....	8
Alturas	286	37	40	34	14	4	25	403	16	24	25	2	.....	10	2	3	314	.....	.....	[illegible]
Boise	1183	187	129	88	69	1	66	2651	95	84	322	18	.....	177	35	35	1751	7	71	14
Idaho	205	21	30	16	10	.....	15	644	15	21	47	9	.....	52	45	1	424	4	.....	3
Lemhi	509	24	63	41	37	6	63	479	44	35	135	18	1	56	13	21	120	4	.....	5
Nez Percés	609	75	76	45	40	[illegible]	25	998	42	20	71	4	.....	54	11	6	746	2	.....	4
Oneida	1189	214	103	46	55	444	77	733	18	516	55	35	.....	32	4	31	.....	27	.....	9
Owyhee	862	75	142	86	64	2	48	851	42	111	141	12	7	114	10	18	368	7	.....	4
Shoshone	93	5	22	1	4	.....	.....	629	13	13	72	3	.....	14	7	19	468	4	.....	2

STATE OF ILLINOIS.

COUNTIES.	NATIVE.							FOREIGN.												
	Total.	Born in the State.	Ohio.	New York.	Pennsylvania.	Indiana.	Kentucky.	Total.	British America.	England and Wales.	Ireland.	Scotland.	Great Britain, (not stated.)	Germany.	France.	Sweden and Norway.	Switzerland.	Bohemia.	Holland.	Denmark.
Adams	44622	27746	2658	1431	2055	1075	1902	11740	155	655	1549	88	.....	8808	145	35	149	[illegible]	65	12
Alexander	9163	4181	357	160	179	221	812	1401	70	79	601	21	1	447	53	7	11	23	10	6
Bond	11980	8167	811	124	235	422	387	1172	13	110	97	20	.....	494	83	.....	336	.....	[illegible]	3
Boone	10145	5226	321	2566	370	37	6	2797	403	651	568	249	1	330	20	528	7	12	[illegible]	10
Brown	11357	7467	1056	147	323	288	803	848	21	96	391	9	.....	270	49	1	[illegible]	.....	6	.....
Bureau	26182	14073	2631	2420	2308	529	173	6233	429	809	1321	152	.....	1976	77	1214	57	.....	22	141
Calhoun	5347	3523	204	60	108	144	171	1215	35	30	110	5	.....	875	36	1	86	.....	19	.....
Carroll	14215	7041	576	1305	3147	193	57	2490	291	278	522	92	.....	1099	34	96	18	.....	1	33
Cass	9711	6990	371	257	232	191	394	1869	34	209	407	75	.....	1078	8	19	18	.....	4	4
Champaign	28725	12274	5832	1433	1330	3384	1096	4012	280	595	1174	116	.....	1348	43	355	18	10	16	38
Christian	18444	9911	2807	454	705	1138	1042	1919	305	236	609	24	.....	542	114	18	40	.....	2	11
Clark	17800	9725	2800	196	476	2534	734	919	22	76	307	21	.....	406	27	6	42	.....	2	1
Clay	15301	7753	1731	193	260	3013	831	574	27	135	100	19	.....	226	26	14	13	4	2	1
Clinton	11746	8659	417	238	303	255	239	4539	61	119	236	11	.....	3476	247	3	244	6	91	3
Coles	24182	12374	3109	313	512	3367	2145	1053	59	135	463	35	.....	284	21	1	22	2	3	5
Cook	183194	108599	5663	28092	4807	2379	1748	166772	10326	12281	43415	4565	23	65448	1746	13495	1435	6329	2591	1390
Crawford	13762	8314	2147	87	361	1257	601	127	7	19	35	4	.....	57	3	.....	1	.....	1	.....
Cumberland	11887	6009	1940	102	233	2188	506	336	7	31	112	10	.....	144	10	5	2	.....	5	3
De Kalb	18671	9748	582	4624	1125	110	28	4594	745	731	1107	137	.....	790	81	893	31	.....	12	44
De Witt	13963	7547	2924	322	327	686	633	805	44	155	407	31	.....	123	14	[illegible]	6	1	.....	1
Douglas	12796	5314	2008	232	409	2734	958	688	66	106	150	12	.....	319	13	1	9	4	1	7
Du Page	11472	7316	193	1566	975	70	19	5213	184	511	427	67	.....	3243	464	130	118	1	11	20
Edgar	20764	10708	2943	206	592	2873	1637	686	19	94	326	20	.....	187	22	3	8	.....	.....	1
Edwards	6565	4855	295	55	86	371	394	1000	2	596	46	11	.....	315	7	.....	16	.....	.....	.....
Effingham	12858	7323	1783	455	376	1377	391	2795	77	117	228	21	.....	2122	58	63	46	1	4	23
Fayette	18122	11168	2064	400	491	930	657	1516	44	129	296	15	.....	827	35	6	107	16	3	2
Ford	7105	3167	1118	611	611	623	108	1998	118	330	251	70	.....	381	17	771	11	.....	7	38
Franklin	12580	8783	175	69	111	359	576	72	3	13	16	.....	.....	33	2	.....	1	.....	.....	2
Fulton	36298	20720	4521	1488	3043	1160	890	1993	76	623	547	121	.....	335	29	231	2	.....	2	7
Gallatin	10727	6837	415	65	113	521	881	407	12	56	151	16	.....	142	20	.....	5	1	[illegible]	.....
Greene	18630	13157	629	336	259	301	1066	1647	62	337	683	40	.....	403	12	8	61	16	12	1
Grundy	10944	6213	901	1632	708	23[illegible]	37	3994	279	965	1198	343	.....	510	22	623	16	5	7	19
Hamilton	12824	9087	450	36	64	262	777	190	1	29	48	.....	.....	104	2	.....	.....	.....	.....	.....
Hancock	31777	18350	2908	1205	1835	1159	1471	4158	145	359	630	109	1	2110	355	52	291	3	24	9
Hardin	4929	3167	127	39	45	244	544	184	6	30	12	19	.....	107	2	.....	4	.....	.....	.....
Henderson	10946	5784	1132	541	731	736	351	1636	64	182	398	52	.....	354	26	493	25	5	9	10
Henry	25228	13747	2489	2624	2544	517	169	10278	398	1372	993	183	.....	1642	139	5320	54	1	11	70
Iroquois	21139	10011	2902	1742	917	3111	240	4643	1676	577	718	114	.....	864	135	229	35	1	56	131
Jackson	17902	11028	579	293	532	399	978	1732	114	441	342	216	.....	459	53	33	21	8	1	5
Jasper	10707	5602	1323	71	159	2193	668	527	7	35	66	3	.....	254	147	1	4	.....	4	2
Jefferson	17657	11671	625	108	149	594	722	207	25	51	36	13	.....	66	5	5	3	.....	.....	.....
Jersey	12502	8041	702	388	298	217	325	2552	54	255	1024	55	.....	943	72	5	66	33	6	5
Jo Daviess	19966	14168	621	1359	1069	193	134	7854	303	1937	2156	123	.....	2799	110	43	280	.....	55	4
Johnson	11186	7197	67	26	28	65	885	62	4	11	33	2	.....	8	3	.....	.....	.....	.....	.....
Kane	28755	15548	599	6651	914	160	49	10336	1285	1534	2317	414	.....	2725	88	1084	115	20	17	16
Kankakee	16672	10437	893	2074	546	981	77	7680	3813	505	766	91	.....	1907	200	130	88	1	11	96
Kendall	9715	5451	320	2057	478	116	27	2684	227	630	369	146	.....	578	6	688	19	.....	7	10
Knox	31843	16805	3774	3005	2336	955	716	7679	213	721	1299	406	.....	349	16	4586	37	1	15	6
Lake	15296	9515	343	2876	293	39	16	5718	367	1041	1608	297	.....	2020	253	33	13	7	20	21
La Salle	44530	26734	2867	4995	3760	618	189	16262	636	1749	5590	525	3	4908	749	1582	145	.....	101	92
Lawrence	12176	7396	1634	87	409	1206	544	357	9	51	176	5	.....	78	31	.....	4	.....	.....	.....
Lee	21067	11069	1000	2614	3167	259	53	6104	528	535	1932	122	.....	2232	152	479	26	.....	4	34
Livingston	25440	13225	3186	2412	2179	921	346	6031	402	942	1545	307	.....	1969	203	311	175	1	24	108
Logan	20023	11808	3194	570	781	821	938	3030	95	250	794	109	.....	1691	17	37	17	.....	11	5
Macon	24283	12249	3730	731	2063	1523	1279	2198	135	324	760	42	.....	783	46	.....	43	.....	24	4
Macoupin	27946	18686	1096	504	584	545	1878	4780	92	971	1188	85	.....	2144	51	22	74	38	5	34
Madison	31251	22017	862	616	659	481	554	12880	256	850	1799	290	.....	7422	284	20	1502	172	45	18
Marion	19207	10965	1988	526	533	1037	829	1415	107	239	248	57	.....	621	52	1	54	6	6	3
Marshall	13858	7846	1505	1000	1183	545	155	3098	185	429	874	202	13	1089	52	195	19	1	20	3
Mason	14117	8409	1589	430	887	677	507	2067	47	259	340	19	.....	1314	20	30	14	.....	12	8
Massac	8894	4283	519	43	78	413	1354	687	12	43	20	10	.....	588	7	.....	2	.....	2	.....
McDonough	24784	14141	2771	762	1791	855	1439	1725	118	535	420	160	.....	341	17	103	11	.....	4	3

Table VII.—STATE OF ILLINOIS—Continued.

COUNTIES.	NATIVE.							FOREIGN.												
	Total.	Born in the State.	Ohio.	New York.	Pennsylvania.	Indiana.	Kentucky.	Total.	British America.	England and Wales.	Ireland.	Scotland.	Great Britain, (not stated.)	Germany.	France.	Sweden and Norway.	Switzerland.	Bohemia.	Holland.	Denmark.
McHenry	19134	10214	448	4790	560	96	24	4628	382	713	1661	207	.....	1187	160	172	11	20	11	23
McLean	46026	22964	7580	2598	2713	2215	2296	7962	420	952	2949	230	.....	2839	207	50	153	1	41	24
Menard	10232	6963	438	240	180	351	982	1503	59	82	330	41	.....	804	7	136	22	.....	1	19
Mercer	16508	8529	2096	634	2190	1163	274	2261	109	339	583	85	.....	310	18	793	11	.....	.....	5
Monroe	8670	7476	87	68	89	27	80	4312	28	94	432	10	.....	3477	98	.....	92	3	7	1
Montgomery	22920	14454	1894	520	387	834	1174	2394	67	266	739	74	.....	1092	25	29	46	1	3	25
Morgan	23805	16254	921	579	553	563	1630	4658	113	1121	1463	197	.....	1062	20	121	22	16	11	4
Moultrie	9943	5178	1585	86	299	1058	702	442	13	119	171	11	.....	90	8	.....	16	.....	1	7
Ogle	22710	11251	952	3105	3072	190	35	4782	885	424	835	172	.....	2115	21	281	13	.....	8	13
Peoria	35867	21768	3616	2425	2344	834	441	11673	328	1800	3493	344	1	4399	299	152	306	103	106	18
Perry	11932	8001	587	239	247	210	489	1791	27	460	387	118	.....	732	9	.....	20	.....	1	7
Piatt	10350	4629	2691	236	427	1026	374	603	35	159	219	23	.....	129	19	8	7	.....	1	.....
Pike	28919	18962	2832	692	831	757	1207	1849	63	572	615	61	.....	462	15	5	23	5	7	.....
Pope	10991	6635	169	36	89	257	974	446	11	23	21	12	.....	352	8	.....	4	.....	.....	.....
Pulaski	8307	3652	372	146	186	163	1112	445	34	37	169	15	.....	159	16	3	4	.....	3	.....
Putnam	5248	3020	473	225	665	125	77	1032	41	61	206	11	.....	513	38	48	5	.....	32	44
Randolph	16905	13068	378	191	312	127	377	3954	39	139	577	213	.....	2597	185	4	122	27	1	13
Richland	11944	6411	2131	157	393	1277	686	859	24	75	113	7	.....	265	71	1	295	2	2	1
Rock Island	21114	11542	1429	1674	2252	661	288	8669	263	1131	1507	170	.....	2142	77	2127	216	5	33	716
Saline	12635	8646	364	19	68	317	969	79	2	8	20	1	.....	41	2	1	.....	.....	.....	.....
Sangamon	38575	23465	2609	1509	1177	1225	2615	7777	286	870	3136	178	.....	2565	124	93	67	2	37	23
Schuyler	15887	10299	1308	314	850	609	824	1532	55	160	624	20	.....	268	27	337	5	.....	20	13
Scott	9354	6576	373	142	209	169	676	1176	45	446	376	35	.....	242	3	5	18	.....	2	.....
Shelby	23765	12672	4419	281	888	1898	1193	1711	103	265	289	39	.....	814	31	115	16	1	3	19
Stark	9475	5102	1192	733	807	257	45	1276	107	308	359	147	.....	158	9	178	4	1	.....	1
St. Clair	32747	25976	620	552	554	372	437	18321	142	1634	2117	231	.....	11878	1324	54	450	113	61	12
Stephenson	23820	13101	910	1957	5858	143	55	6788	374	413	770	20	.....	4749	160	107	37	11	86	13
Tazewell	22572	13967	2656	907	1124	760	571	5331	127	390	767	104	.....	3236	310	30	282	2	51	5
Union	15866	9739	316	176	177	248	502	652	54	87	70	14	.....	348	13	3	16	.....	5	.....
Vermilion	28223	13929	4065	593	940	5190	1312	2165	86	494	475	42	.....	888	21	64	27	1	5	18
Wabash	8290	6195	285	71	280	747	248	551	6	80	28	4	.....	397	16	.....	19	.....	1	.....
Warren	20884	10625	2404	1403	2023	951	911	2290	104	371	671	147	.....	225	19	704	7	.....	2	22
Washington	13734	10148	387	297	186	209	458	3865	30	86	295	84	1	3273	25	10	30	4	2	13
Wayne	19238	11723	2480	106	514	1411	1159	520	26	127	117	57	.....	155	7	17	4	.....	3	.....
White	16241	11371	515	61	128	1617	896	605	18	128	77	25	.....	330	18	.....	5	.....	.....	.....
Whiteside	22913	10682	1530	3947	3028	496	73	4590	474	669	1380	246	.....	1304	18	228	19	1	149	42
Will	28426	17647	1374	3989	1541	428	137	14587	824	1898	3685	1092	.....	5763	321	249	256	222	54	76
Williamson	17166	11686	127	34	32	116	898	163	17	31	20	.....	.....	91	1	.....	.....	.....	1	.....
Winnebago	22588	11229	816	5029	1038	155	43	6713	1059	1270	1543	604	.....	465	15	1707	10	.....	12	5
Woodford	14891	8429	1806	709	1221	753	322	4065	70	521	502	50	.....	2335	315	10	230	.....	1	3

STATE OF INDIANA.

COUNTIES.	NATIVE.							FOREIGN.												
	Total.	Born in the State.	Ohio.	Kentucky.	Pennsylvania.	Virginia and West Virginia.	New York.	Total.	British America.	England and Wales.	Ireland.	Scotland.	Great Britain, (not stated.)	Germany.	France.	Sweden and Norway.	Switzerland.	Holland.	Poland.	Belgium.
Adams	10061	6220	2720	12	644	165	92	1321	11	24	53	2	.....	731	131	1	359	.....	.....	1
Allen	34735	21531	7370	93	2324	338	1428	8759	237	367	982	153	82	5347	1157	25	311	17	5	14
Bartholomew	19700	13558	2299	992	643	341	197	1433	13	60	282	24	.....	960	19	2	32	1	30	4
Benton	4929	2981	808	69	181	129	178	686	161	85	237	20	.....	108	18	18	17	1	.....	.....
Blackford	6081	3747	1409	38	330	265	65	191	1	22	84	2	.....	74	5	2	1	.....	.....	.....
Boone	22188	15511	1768	2189	302	650	121	405	12	51	171	8	.....	140	1	1	3	.....	.....	.....
Brown	8529	5347	1785	424	252	307	32	152	2	25	34	2	.....	69	10	.....	2	.....	1	.....
Carroll	15405	10228	2417	169	1056	477	215	747	46	51	315	8	.....	294	6	4	9	6	.....	.....
Cass	21573	13406	3847	283	1488	559	603	2620	199	266	963	39	.....	1012	66	17	14	2	2	4
Clarke	22075	14858	706	3723	468	425	325	2695	69	191	873	32	.....	1262	98	4	130	1	.....	1
Clay	17298	10960	2856	928	840	328	157	1786	38	528	300	281	.....	466	42	25	61	10	1	18
Clinton	17127	12013	2299	481	1075	500	86	203	13	31	80	10	.....	50	5	.....	2	1	.....	3
Crawford	9609	8218	335	556	118	102	46	242	11	18	38	21	.....	91	16	.....	46	1	.....	.....
Daviess	15840	12268	1097	1177	268	206	104	907	22	17	528	8	75	192	55	.....	6	.....	1	.....
Dearborn	19520	15685	1625	579	396	191	285	4596	34	277	602	46	.....	3188	362	3	35	4	1	2
Decatur	17820	12822	1638	1683	397	394	145	1233	15	54	323	18	35	733	36	.....	0	4	1	.....
De Kalb	16203	7919	5420	10	1482	108	659	964	45	135	105	13	.....	541	27	4	74	3	2	1
Delaware	18529	11919	3671	217	664	1124	139	501	13	48	253	7	1	122	41	9	4	.....	.....	.....
Dubois	10136	8683	466	483	88	85	28	2461	5	11	5	1	.....	2264	93	.....	62	1	9	3
Elkhart	24249	11987	4836	30	3320	318	1545	1777	381	165	157	22	.....	718	50	20	109	99	23	6
Fayette	9712	6406	885	394	355	219	195	764	6	48	364	10	.....	295	19	1	8	1	3	.....
Floyd	19605	13966	504	2313	664	350	329	3695	60	527	621	38	20	1792	406	9	139	.....	1	36
Fountain	15441	10837	1670	582	499	305	197	948	27	58	305	15	.....	274	12	205	45	.....	.....	.....
Franklin	17295	13418	1875	381	436	244	174	2928	16	174	208	22	.....	2291	112	3	66	11	.....	.....
Fulton	12212	7519	2717	148	919	295	207	514	35	36	82	13	1	251	24	.....	55	.....	2	7
Gibson	16178	12716	429	1012	129	230	1[illegible]5	1193	17	108	220	34	.....	743	43	.....	3	3	1	.....
Grant	18173	12057	3512	277	516	525	100	314	11	85	111	20	.....	71	6	2	6	.....	.....	.....
Greene	19218	13747	2331	938	503	307	101	296	7	67	45	7	.....	130	5	.....	34	.....	.....	1
Hamilton	20491	14426	1899	443	751	407	129	391	12	4	62	4	17	243	24	7	14	.....	1	.....
Hancock	14580	10991	1270	546	262	560	45	543	8	20	183	8	.....	297	12	.....	12	2	.....	.....
Harrison	18658	15778	154	1343	248	555	32	1255	0	38	40	2	15	913	208	2	19	1	2	3

TABLE VII.—STATE OF INDIANA—Continued.

COUNTIES.	NATIVE.							FOREIGN.												
	Total.	Born in the State.	Ohio.	Kentucky.	Pennsylvania.	Virginia and West Virginia.	New York.	Total.	British America.	England and Wales.	Ireland.	Scotland.	Great Britain, (not stated.)	Germany.	France.	Sweden and Norway.	Switzerland.	Holland.	Poland.	Belgium.
Hendricks	19762	13454	864	2326	163	541	95	515	6	54	343	15	.....	59	2	27	5	.....	.....	.....
Henry	22532	15214	1973	350	911	1428	164	454	9	94	220	15	3	88	6	12	5	.....	.....	1
Howard	15542	10736	2455	431	423	390	93	305	19	26	116	[illegible]	.....	112	7	3	13	.....	.....	.....
Huntington	17746	10474	4637	158	1150	292	311	1290	36	51	133	20	.....	882	67	1	76	6	.....	4
Jackson	17379	13896	1161	906	176	149	125	1595	14	23	146	10	45	1262	45	.....	38	8	.....	.....
Jasper	6014	3784	1061	120	256	139	156	340	22	58	80	5	.....	136	9	.....	5	.....	.....	.....
Jay	14492	8313	4429	62	506	492	118	508	8	12	57	4	16	308	63	.....	28	1	.....	.....
Jefferson	26158	20716	1288	2254	440	347	288	3583	21	296	972	299	.....	1692	169	1	89	1	31	.....
Jennings	14644	10998	1234	928	339	218	277	1574	29	85	521	14	.....	757	115	.....	36	9	5	.....
Johnson	17882	12512	873	2646	266	421	127	484	21	46	222	17	.....	151	13	1	3	2	.....	.....
Knox	19448	15482	676	809	232	401	200	2114	46	109	256	15	.....	1447	161	.....	30	8	7	11
Kosciusko	22803	12458	6611	64	1854	599	468	728	66	108	132	24	.....	305	30	3	44	7	.....	.....
La Grange	13455	6264	3317	9	1579	105	1107	693	89	195	75	9	.....	246	24	5	49	.....	.....	.....
Lake	8742	5431	772	20	348	47	795	3597	194	190	269	15	.....	2432	68	224	27	76	.....	.....
La Porte	20420	12646	1710	135	1092	420	2220	6642	315	429	666	92	.....	4274	72	438	78	18	162	3
Lawrence	14391	11123	268	1298	113	279	81	237	8	23	89	4	.....	76	21	1	5	.....	.....	5
Madison	22137	15890	2501	339	693	946	146	633	36	52	333	8	17	132	13	7	8	21	.....	.....
Marion	59292	36106	7070	5083	2492	1213	1857	12647	346	814	3760	277	38	6536	295	66	243	32	34	6
Marshall	18836	11564	4317	174	1084	303	552	1375	81	59	215	5	1	744	108	24	97	11	.....	.....
Martin	10846	8175	1093	729	147	146	47	257	[illegible]	27	150	2	.....	55	10	1	7	.....	.....	.....
Miami	19949	12152	4419	222	1211	574	354	1103	41	70	266	15	.....	602	31	11	57	2	.....	.....
Monroe	13793	10270	473	1230	142	418	83	375	9	50	184	18	.....	97	9	.....	3	.....	1	.....
Montgomery	22878	16178	2460	1780	401	729	198	887	28	34	626	24	30	101	11	25	2	3	1	.....
Morgan	17200	12819	588	1181	132	324	75	328	[illegible]	22	116	9	.....	159	6	1	5	.....	1	.....
Newton	5389	3028	772	106	245	113	314	440	112	71	87	5	.....	126	7	19	.....	5	3	.....
Noble	18889	9439	5695	30	1673	244	936	1500	78	128	140	19	.....	944	47	12	67	3	53	.....
Ohio	5384	4374	232	358	144	76	84	453	5	12	55	4	48	326	1	.....	1	.....	.....	.....
Orange	13398	10977	119	1151	65	152	31	99	4	23	30	[illegible]	.....	31	6	.....	1	.....	.....	.....
Owen	15758	11256	1993	776	516	264	53	379	10	34	67	18	.....	226	7	.....	15	1	.....	.....
Parke	17895	12847	1169	1262	242	660	147	271	31	73	111	14	.....	30	7	.....	5	.....	.....	.....
Perry	12065	9249	638	1248	161	97	103	2736	13	156	302	24	.....	1310	162	2	474	15	11	213
Pike	13410	10790	294	1380	62	102	57	369	5	58	24	3	.....	263	13	.....	2	.....	.....	.....
Porter	11103	6718	1377	66	600	137	1138	2839	439	143	527	46	.....	983	20	561	11	2	74	1
Posey	16931	12883	372	1292	187	151	103	2254	3	203	59	11	.....	1773	152	1	19	21	2	.....
Pulaski	6853	4332	1460	72	456	90	115	948	16	46	131	10	.....	600	61	.....	28	2	.....	1
Putnam	20724	14585	763	2828	291	568	159	790	30	63	522	13	.....	135	11	12	1	.....	2	.....
Randolph	22302	14897	4220	203	636	565	144	560	21	57	172	4	.....	275	21	.....	7	1	1	.....
Ripley	17573	14000	1442	826	282	179	174	3404	19	77	217	16	.....	2745	200	8	80	21	2	.....
Rush	17096	12350	1260	1439	358	369	119	530	13	65	294	4	.....	138	9	1	1	.....	2	.....
Scott	7646	5994	340	725	98	120	64	227	7	15	132	11	.....	50	2	1	7	.....	1	.....
Shelby	21080	15484	1937	1482	374	423	188	812	10	63	239	14	.....	405	36	4	32	4	.....	1
Spencer	16142	11421	1131	2452	225	164	95	1856	7	62	49	20	.....	1451	131	.....	103	7	.....	1
Starke	3546	1977	740	50	220	48	109	342	22	21	54	1	.....	188	5	30	2	5	.....	.....
Steuben	12407	5367	3560	8	899	44	1425	447	67	114	76	16	.....	126	11	17	16	.....	.....	.....
St. Joseph	21750	11880	4026	88	1757	227	1514	3572	293	72	554	45	89	2011	243	27	79	5	9	83
Sullivan	18184	13892	1142	1334	171	306	123	269	15	104	55	14	.....	68	[illegible]	2	1	.....	.....	.....
Switzerland	11719	9353	442	932	194	165	214	415	10	41	50	42	.....	201	12	.....	55	.....	.....	1
Tippecanoe	28141	18333	4184	517	1262	652	895	5374	208	307	1926	72	.....	2114	98	298	45	248	3	3
Tipton	11731	8036	1044	565	228	318	48	222	2	9	68	5	.....	108	4	20	6	.....	.....	.....
Union	6050	4209	848	124	235	202	58	291	1	11	193	7	.....	57	.....	.....	3	19	.....	.....
Vanderburgh	23822	16848	1097	3014	428	255	450	9323	40	729	541	63	.....	7297	328	7	157	73	29	.....
Vermillion	10604	7164	1069	353	183	348	146	236	13	39	99	5	.....	70	6	.....	2	.....	1	.....
Vigo	29842	19313	2959	1645	901	762	638	3707	67	325	1391	55	.....	1588	85	18	64	28	1	5
Wabash	20399	13150	4228	303	1107	506	292	906	39	66	277	5	.....	450	16	.....	42	.....	.....	.....
Warren	9744	6388	1566	192	389	216	182	460	67	36	171	3	.....	142	1	30	6	1	.....	1
Warrick	16265	12044	433	2206	281	143	118	1388	14	225	63	16	1	1011	30	4	[illegible]	.....	.....	4
Washington	18143	15321	236	1015	165	301	100	352	6	117	105	10	.....	94	12	.....	5	.....	.....	1
Wayne	31099	20324	4204	383	1771	773	475	2949	36	254	956	35	26	1557	37	1	23	4	.....	.....
Wells	13029	7444	3563	82	1101	295	105	556	7	55	105	35	.....	177	16	.....	151	3	1	.....
White	9986	6254	1870	217	652	323	212	568	35	57	125	26	.....	273	12	6	6	22	.....	.....
Whitley	13553	7377	4066	33	964	201	380	846	11	52	149	4	.....	402	77	7	124	1	.....	13

STATE OF IOWA.

COUNTIES.	NATIVE.							FOREIGN.												
	Total.	Born in the State.	Ohio.	New York.	Pennsylvania.	Illinois.	Indiana.	Total.	British America.	England and Wales.	Ireland.	Scotland.	Great Britain, (not stated.)	Germany.	France.	Sweden and Norway.	Bohemia.	Holland.	Switzerland.	Denmark.
Adair	3678	1141	448	264	215	581	449	304	85	58	48	7	.....	78	4	14	.....	.....	6	1
Adams	4337	1488	781	221	225	450	479	277	43	42	54	4	.....	44	51	9	.....	2	21	.....
Allamakee	11765	6774	675	1119	679	480	254	6103	424	173	1660	92	35	1253	50	2180	11	4	150	7
Appanoose	16111	7170	2157	270	973	809	1885	345	33	82	94	8	.....	99	11	4	.....	1	8	2
Audubon	1103	396	111	104	76	121	78	109	16	57	[illegible]	2	.....	7	2	4	.....	.....	.....	.....
Benton	18849	6996	2767	1770	1910	1599	1515	3605	321	244	472	159	.....	1409	29	396	137	29	45	340
Black Hawk	17950	6153	1482	2945	2187	1692	573	3756	671	511	603	111	.....	1428	49	37	.....	17	43	247
Boone	11676	4255	1370	1042	838	1202	1070	2908	225	367	363	141	1	474	29	1230	7	.....	29	16
Bremer	10056	3399	604	2052	576	1389	312	2472	257	296	237	49	8	1506	25	15	.....	2	49	4
Buchanan	14402	5090	1447	2665	1059	1081	553	2632	474	337	958	120	.....	632	37	14	1	4	12	1
Buena Vista	1181	357	131	203	88	90	55	404	76	59	43	5	.....	24	.....	194	.....	.....	.....	2
Butler	8527	2693	801	1505	644	937	353	1424	347	222	308	57	.....	376	16	15	6	21	10	20

TABLE VII—STATE OF IOWA—Continued.

COUNTIES.	NATIVE.							FOREIGN.												
	Total.	Born in the State.	Ohio.	New York.	Pennsylvania.	Illinois.	Indiana.	Total.	British America.	England and Wales.	Ireland.	Scotland.	Great Britain, (not stated.)	Germany.	France.	Sweden and Norway.	Bohemia.	Holland.	Switzerland.	Denmark.
Calhoun	1348	389	145	184	109	137	70	254	33	47	22	9	.....	75	.....	51	.....	6	3	6
Carroll	2134	756	347	147	196	164	124	317	25	26	28	9	.....	30	3	189	.....	5	.....	1
Cass	4699	1480	727	432	319	565	360	765	102	146	107	18	.....	160	3	142	2	2	3	77
Cedar	17389	7420	3167	1317	2399	708	519	2342	253	113	662	151	99	985	9	14	8	6	19	7
Cerro Gordo	3767	866	304	812	168	329	88	955	210	133	142	53	.....	153	17	197	26	3	1	16
Cherokee	1600	459	139	187	200	120	72	367	65	43	92	34	.....	25	3	99	.....	1	1	4
Chickasaw	8039	2972	428	1494	346	677	238	2141	287	183	646	41	.....	521	30	333	7	.....	12	19
Clarke	8462	3238	1546	235	533	705	1063	273	34	51	66	8	.....	84	12	9	.....	.....	4	5
Clay	1304	335	98	228	73	84	96	219	38	60	11	3	.....	51	2	32	.....	.....	2	10
Clayton	19250	10790	1253	2119	1237	677	328	8521	425	413	1349	143	.....	4152	103	1327	.....	19	354	39
Clinton	24700	11711	1883	3546	1916	1599	570	10657	1282	457	2695	240	679	4298	49	564	11	10	78	195
Crawford	1970	753	166	233	152	239	72	560	73	82	81	28	.....	65	2	187	1	4	23	5
Dallas	11139	3905	1558	618	720	848	1932	880	140	91	234	35	.....	138	14	177	25	2	9	1
Davis	15023	7290	2111	203	533	684	1833	542	92	53	55	16	14	188	47	11	.....	1	62	.....
Decatur	11654	4806	1927	312	499	823	1231	364	75	90	70	26	.....	72	4	5	.....	.....	.....	1
Delaware	14305	6252	1098	2547	1053	833	369	3127	414	426	778	121	211	976	19	23	76	9	33	3
Des Moines	20537	11722	2075	893	1568	854	704	6719	136	488	977	84	.....	3572	119	1039	1	14	144	65
Dickinson	1196	302	58	237	62	105	12	193	49	26	21	13	.....	23	.....	60	.....	.....	.....	1
Dubuque	25405	17374	912	1749	1071	931	186	13564	498	1267	4237	209	.....	4553	430	61	109	111	640	2
Emmet	990	311	21	207	55	41	12	402	44	19	16	10	.....	15	.....	285	12	.....	.....	.....
Fayette	14116	5952	1183	2331	1023	999	434	2857	374	353	563	139	8	622	45	512	17	10	196	5
Floyd	8965	2666	567	1809	399	816	249	1803	464	228	266	67	.....	619	19	80	11	3	17	6
Franklin	3814	1082	436	523	313	386	207	924	157	113	183	18	.....	220	4	172	17	16	15	2
Fremont	10589	3716	1143	485	458	1031	1059	585	109	95	135	28	.....	137	4	14	2	.....	30	5
Greene	4231	1375	614	408	273	455	447	396	94	72	129	16	.....	48	4	21	.....	.....	2	3
Grundy	4550	1327	367	605	377	881	117	1849	271	89	95	20	.....	1190	5	7	.....	56	14	82
Guthrie	6623	2138	1320	356	399	534	1062	438	35	76	113	23	.....	77	8	26	.....	6	3	64
Hamilton	4931	1700	473	687	408	627	213	1124	155	78	68	19	.....	140	10	596	2	2	14	28
Hancock	863	264	87	211	46	67	12	136	26	7	8	9	.....	35	2	0	.....	.....	1	17
Hardin	11903	4030	1350	1406	850	1316	791	1781	247	226	254	51	.....	796	20	83	7	46	31	11
Harrison	8010	3187	943	656	373	562	634	921	211	206	237	31	.....	144	10	39	5	6	11	17
Henry	19752	9317	3456	687	1735	758	1168	1711	121	94	418	20	144	318	83	429	2	14	24	7
Howard	4823	1705	192	975	271	250	87	1459	231	333	372	64	.....	214	15	140	1	17	17	33
Humboldt	2090	615	96	463	131	204	34	506	96	56	88	5	.....	75	1	114	9	44	15	1
Ida	208	65	19	29	20	25	11	18	.....	8	5	.....	.....	1	.....	.....	.....	.....	.....	3
Iowa	12842	5690	2411	1071	1002	698	562	3802	263	433	775	67	.....	1776	151	88	.....	.....	137	39
Jackson	17197	10064	1212	1635	1779	635	278	5422	614	436	1093	78	.....	1899	54	24	.....	746	45	13
Jasper	20421	7328	3615	1074	1835	1571	1929	1695	147	353	331	74	.....	632	16	53	.....	33	14	34
Jefferson	15825	8336	2297	312	1633	671	840	2014	52	148	317	47	.....	398	117	872	.....	38	12	8
Johnson	18573	9874	2450	1181	2182	535	500	6325	215	586	1085	53	3	1531	119	22	2211	.....	126	10
Jones	16766	7614	2031	2264	1370	735	509	2965	395	253	1059	123	.....	486	17	11	384	.....	163	5
Keokuk	17852	8597	2959	406	1112	924	1883	1582	74	111	185	100	.....	982	49	6	6	8	46	3
Kossuth	2780	773	186	632	142	267	62	571	125	50	95	63	.....	124	6	75	.....	3	10	1
Lee	28409	14730	3126	1194	1647	1278	1220	8801	248	474	1931	152	31	3896	261	1226	2	258	142	41
Linn	26987	12186	3985	2673	2733	1238	1050	4093	313	360	692	127	9	612	64	23	1780	2	43	13
Louisa	11766	6062	1757	432	1214	449	532	1111	62	187	278	24	73	374	26	43	.....	1	27	10
Lucas	9817	3931	1591	297	768	880	1220	571	59	80	119	13	.....	103	10	164	1	6	3	10
Lyon	120	53	6	22	4	9	1	101	.....	1	2	.....	.....	10	.....	85	.....	.....	.....	2
Madison	13221	5267	2240	264	823	999	1772	663	70	115	247	35	.....	143	7	19	5	.....	16	4
Mahaska	21091	9104	4523	457	1439	906	2073	1417	86	369	264	30	.....	157	12	135	10	318	10	4
Marion	21731	10605	3482	392	1278	1029	2314	2705	46	85	126	48	.....	239	33	8	.....	2077	23	7
Marshall	15463	4672	2690	1347	1233	1617	1460	2113	330	254	228	58	.....	659	44	279	156	8	11	57
Mills	7784	3059	1085	364	282	581	587	934	92	192	157	14	.....	362	17	58	.....	4	15	11
Mitchell	7190	2354	248	1336	310	444	116	2392	298	255	255	59	.....	419	8	956	69	.....	4	52
Monona	3077	1064	282	344	187	280	225	577	81	70	66	25	.....	56	12	253	.....	.....	.....	8
Monroe	11575	5417	1424	301	746	492	1691	1149	72	145	696	19	.....	71	6	92	.....	4	26	14
Montgomery	5258	1641	963	281	392	570	606	676	60	86	112	10	4	78	13	275	24	.....	6	3
Muscatine	17449	8828	2656	1076	1651	602	626	4239	145	284	910	67	.....	2214	60	27	12	185	187	11
O'Brien	649	151	84	101	46	60	47	66	23	13	11	2	.....	1	.....	13	.....	.....	.....	.....
Page	9335	3110	1570	298	852	878	1083	640	95	96	159	33	.....	94	3	156	.....	.....	2	.....
Palo Alto	989	314	72	145	56	89	12	347	63	23	152	.....	1	34	1	51	.....	.....	.....	12
Plymouth	1550	327	203	218	115	186	60	649	72	107	81	37	.....	280	10	47	.....	15	.....	.....
Pocahontas	950	288	44	213	52	90	29	496	84	60	97	26	.....	135	1	70	.....	.....	.....	20
Polk	23944	9489	3547	1534	1689	1431	2656	3913	246	565	1090	113	1	840	30	759	34	21	119	44
Pottawattamie	13070	4535	1207	1138	791	1447	681	3823	318	943	669	126	.....	961	42	276	4	16	70	328
Poweshiek	13956	4464	2534	1129	1168	1368	796	1625	294	197	421	120	.....	306	19	163	35	1	31	9
Ringgold	5401	2125	962	134	358	515	668	290	55	44	69	4	.....	33	25	4	56	.....	.....	.....
Sac	1247	303	126	187	112	85	74	164	39	43	18	8	.....	40	4	3	.....	.....	3	.....
Scott	24071	13736	1419	1993	2271	1006	379	14528	415	705	2211	231	.....	9982	109	129	18	46	261	154
Shelby	2187	847	213	166	168	190	214	353	36	61	20	8	.....	14	1	16	.....	.....	3	192
Sioux	392	151	71	17	38	23	26	184	1	1	6	.....	.....	42	.....	1	.....	133	.....	.....
Story	9642	3552	1287	748	593	1196	1063	2009	203	109	139	56	.....	129	7	1160	1	1	5	194
Tama	13296	4694	2135	1396	1330	1104	789	2835	492	255	270	222	.....	589	29	57	873	2	14	24
Taylor	6766	2379	913	329	427	600	896	223	56	41	23	32	.....	15	20	7	19	3	5	.....
Union	5534	2190	1048	225	371	511	436	452	46	54	81	11	3	97	7	123	16	2	1	9
Van Buren	16746	8543	2865	358	1414	496	815	926	51	136	260	61	62	253	20	41	3	.....	25	.....
Wapello	20168	9410	3347	574	1159	1005	1940	2178	108	239	708	45	.....	468	22	498	.....	55	16	1
Warren	17252	7007	3126	326	909	1220	2264	728	59	116	232	102	.....	171	12	18	.....	.....	5	1
Washington	17254	7916	3449	586	1859	613	944	1698	144	66	289	30	55	413	142	14	318	2	30	2
Wayne	11001	4273	1794	282	622	1023	1223	286	11	77	54	7	1	113	2	11	.....	.....	5	4
Webster	7467	2757	672	1042	490	934	273	3017	250	125	747	54	.....	441	5	1353	2	4	14	9
Winnebago	896	334	36	110	18	66	25	666	9	15	2	.....	.....	6	3	624	1	.....	1	1
Winneshiek	13811	7511	704	1716	471	653	361	9759	723	278	731	49	1	1031	90	5511	157	2	75	13
Woodbury	4653	1387	405	671	356	395	204	1519	232	133	491	38	.....	276	9	352	.....	1	25	20
Worth	1799	753	61	267	57	122	18	1093	46	32	27	21	.....	13	.....	886	56	.....	.....	8
Wright	2094	643	189	394	126	210	62	298	51	38	61	10	.....	59	16	35	.....	.....	1	25

TABLE VII.—STATE OF KANSAS.

COUNTIES.	NATIVE.							FOREIGN.												
	Total.	Born in the State.	Ohio.	Illinois.	Indiana.	Missouri.	Pennsylvania.	Total.	British America.	England and Wales.	Ireland.	Scotland.	Great Britain, (not stated.)	Germany.	France.	Sweden and Norway.	Switzerland.	Denmark.	Austria.	Holland.
Allen	6365	1044	808	1026	923	368	367	657	86	68	158	8	1	157	17	126	2	[illegible]	12	9
Anderson	4782	989	847	559	546	243	365	438	51	89	104	22	.....	126	[illegible]	.....	3	3	.....	1
Atchison	12518	3441	966	660	596	2069	761	2989	298	393	807	91	6	837	67	120	106	52	30	92
Barton	.....	.....	.....	.....	.....	.....	.....	2	.....	.....	.....	.....	.....	2	.....	.....	.....	.....	.....	.....
Bourbon	13868	2583	1492	2257	1146	1311	825	1208	180	178	329	66	16	285	33	58	17	8	13	3
Brown	5983	1372	833	740	355	553	439	840	88	143	152	25	.....	198	15	64	52	32	55	5
Butler	2859	319	375	474	275	158	179	176	42	50	21	7	.....	40	2	5	3	1	.....	.....
Chase	1796	379	229	149	228	47	112	179	11	[illegible]	27	10	.....	102	14	8	[illegible]	1	.....	.....
Cherokee	10443	1143	1141	1878	1282	1018	493	595	112	104	149	22	.....	147	7	27	7	.....	2	2
Clay	2057	328	207	245	218	59	203	885	98	345	28	27	.....	118	5	215	44	1	.....	1
Cloud	1920	202	240	209	172	109	117	403	74	57	50	28	.....	49	9	106	.....	29	.....	.....
Coffey	5790	1168	913	650	1111	170	252	411	54	110	94	10	.....	70	11	45	1	2	.....	6
Cowley	1094	138	111	153	159	52	74	81	23	15	7	[illegible]	.....	20	2	6	1	1	.....	.....
Crawford	7579	776	946	1680	835	651	436	581	135	82	125	15	.....	168	8	36	1	6	1	[illegible]
Davis	3504	789	426	257	215	183	245	2022	118	415	382	64	.....	408	21	475	69	19	20	1
Dickinson	2176	355	378	271	226	60	222	867	83	79	147	45	.....	287	6	105	108	3	1	.....
Doniphan	12382	3606	1330	639	564	2417	610	1587	96	166	399	28	23	526	67	99	94	34	10	10
Douglas	17786	4226	2133	1053	1567	1331	1437	2806	299	408	478	95	.....	843	154	390	67	16	[illegible]	10
Ellis	779	56	112	60	34	112	81	557	16	56	301	22	7	114	12	[illegible]	4	3	7	2
Ellsworth	783	108	87	36	48	78	58	402	34	.....	151	9	56	84	16	34	4	6	1	3
Ford	308	13	13	5	8	28	40	119	7	5	44	7	.....	35	[illegible]	4	5	.....	.....	6
Franklin	9511	1683	1662	1327	947	489	750	874	131	146	153	31	1	207	31	140	5	6	13	4
Greenwood	3218	558	434	501	402	249	121	266	53	10	28	8	43	29	2	84	5	[illegible]	.....	.....
Grove	.....	.....	.....	.....	.....	.....	.....	.....	.....	.....	.....	.....	.....	.....	.....	.....	.....	.....	.....	.....
Howard	2649	360	251	484	394	250	80	145	19	22	14	10	.....	36	3	34	2	3	.....	.....
Jackson	5427	1418	705	375	652	537	280	626	138	96	127	18	.....	175	[illegible]	8	35	20	4	.....
Jefferson	11800	3133	1090	733	1152	1695	788	726	83	70	211	32	40	165	14	5	72	8	2	.....
Jewell	188	.....	45	23	16	13	53	19	3	3	3	1	.....	1	[illegible]	5	.....	.....	.....	.....
Johnson	12430	2513	1829	1437	912	1533	647	1254	147	201	388	52	3	252	35	50	54	12	25	10
Labette	9253	920	1132	1778	1446	626	398	720	196	178	104	26	.....	114	19	54	9	[illegible]	4	2
Leavenworth	25529	7336	2058	1126	1221	4035	1407	6915	352	585	2548	162	.....	2448	249	85	136	31	68	52
Lincoln	393	52	39	32	36	31	13	123	10	20	31	2	.....	24	1	7	10	9	.....	8
Linn	11647	2463	1295	1830	1051	1081	519	527	126	114	110	18	.....	111	[illegible]	16	12	.....	3	5
Lyon	7085	1262	1169	727	1012	182	450	929	87	471	103	36	.....	122	6	56	19	3	3	3
Marion	705	98	77	90	125	19	36	63	5	11	7	4	.....	9	19	2	.....	3	.....	.....
Marshall	5407	1155	640	614	359	239	285	1494	259	141	238	51	21	473	24	171	12	26	53	8
McPherson	313	38	45	40	19	20	14	425	8	4	4	2	.....	9	9	364	6	.....	.....	.....
Miami	10857	2273	1284	1511	1161	1044	528	868	131	130	201	45	.....	274	15	37	19	4	1	6
Mitchell	411	36	76	66	42	7	18	74	10	14	2	3	3	5	.....	37	.....	.....	.....	.....
Montgomery	7088	608	758	1150	971	702	344	476	91	103	103	16	.....	113	4	25	4	5	2	2
Morris	1976	454	233	111	87	188	246	249	20	39	63	7	.....	57	[illegible]	46	6	1	.....	.....
Nemaha	5880	1261	732	607	544	317	524	1459	177	166	427	34	.....	417	45	46	83	11	27	8
Neosho	9255	946	1143	1978	1550	598	401	951	199	118	294	40	.....	114	24	121	7	1	4	2
Ness	.....	.....	.....	.....	.....	.....	.....	2	.....	.....	2	.....	.....	.....	.....	.....	.....	.....	.....	.....
Osage	6507	1007	947	760	821	273	641	1141	101	518	112	35	.....	120	25	171	14	29	5	3
Osborne	26	.....	5	1	3	.....	1	7	.....	6	.....	.....	.....	1	.....	.....	.....	.....	.....	.....
Ottawa	1662	214	206	246	136	75	95	465	101	124	52	12	.....	90	11	38	13	.....	.....	12
Pawnee	98	3	3	.....	2	6	14	81	6	9	38	.....	.....	23	3	.....	1	.....	.....	1
Pottawattamie	6304	1873	677	514	769	322	511	1544	139	154	303	29	.....	472	69	280	17	9	31	6
Republic	1105	82	247	104	119	25	89	176	14	42	21	17	.....	14	1	31	1	16	19	.....
Rice	4	.....	.....	.....	.....	.....	.....	1	1	.....	.....	.....	.....	.....	.....	.....	.....	.....	.....	.....
Riley	3931	999	403	280	346	105	275	1174	71	146	83	20	.....	338	4	435	43	5	[illegible]	.....
Russell	94	7	6	5	4	13	10	62	5	.....	24	9	8	8	.....	.....	7	.....	.....	1
Saline	2771	436	497	509	164	88	139	1475	79	82	197	47	.....	147	41	801	17	10	3	9
Sedgwick	936	66	149	111	101	64	83	159	41	29	37	5	.....	37	.....	.....	5	.....	.....	.....
Shawnee	11657	2309	1817	934	1596	641	854	1464	193	237	234	59	42	362	48	189	31	24	[illegible]	2
Smith	57	.....	9	12	6	4	9	9	.....	6	3	.....	.....	.....	.....	.....	.....	.....	.....	.....
Sumner	19	2	4	.....	4	[illegible]	.....	3	.....	.....	2	.....	.....	1	.....	.....	.....	.....	.....	.....
Trego	85	3	12	9	5	9	3	81	1	5	56	4	.....	12	2	.....	.....	.....	.....	.....
Wabaunsee	2666	687	354	142	235	133	217	696	41	67	28	23	.....	435	12	25	32	11	2	.....
Wallace	321	32	45	18	19	27	39	217	10	23	113	4	.....	51	7	[illegible]	3	2	1	.....
Washington	3513	563	578	447	382	112	184	568	108	92	65	17	.....	184	9	19	29	19	.....	.....
Wilson	6255	874	783	1062	858	640	280	439	68	74	40	30	.....	87	11	119	4	.....	1	1
Woodson	3436	544	445	543	463	181	217	391	86	40	47	1	.....	180	6	19	5	1	[illegible]	.....
Wyandotte	8766	2018	734	320	313	2180	408	1249	109	122	371	14	.....	442	33	93	19	1	7	3

STATE OF KENTUCKY.

COUNTIES.	NATIVE.							FOREIGN.												
	Total.	Born in the State.	Tennessee.	Virginia and West Virginia.	Ohio.	North Carolina.	Indiana.	Total.	British America.	England and Wales.	Ireland.	Scotland.	Great Britain, (not stated.)	Germany.	France.	Sweden and Norway.	Switzerland.	Italy.	Holland.	Austria.
Adair	11058	10143	305	409	5	78	24	7	.....	2	3	.....	.....	.....	.....	.....	.....	.....	1	.....
Allen	10287	8389	1287	271	2	136	19	9	.....	2	[illegible]	.....	.....	4	.....	.....	.....	.....	.....	.....
Anderson	5412	5264	22	82	7	7	12	37	1	.....	26	.....	.....	8	1	.....	.....	.....	.....	.....
Ballard	12484	9196	1718	462	46	232	109	92	17	22	22	.....	.....	20	2	1	2	1	2	1
Barren	17718	15579	1096	671	11	88	31	62	3	2	28	.....	.....	23	3	.....	2	.....	.....	1
Bath	10055	9735	27	216	12	15	9	90	7	2	52	21	.....	.....	5	.....	.....	.....	.....	.....
Boone	10231	8611	28	428	589	24	449	465	10	11	212	8	.....	206	10	.....	5	.....	1	.....
Bourbon	14334	13615	85	250	99	13	23	529	16	40	399	12	.....	50	4	1	.....	1	1	.....

TABLE VII.—STATE OF KENTUCKY—Continued.

COUNTIES.	NATIVE.							FOREIGN.												
	Total.	Born in the State.	Tennessee.	Virginia and West Virginia.	Ohio.	North Carolina.	Indiana.	Total.	British America.	England and Wales.	Ireland.	Scotland.	Great Britain, (not stated.)	Germany.	France.	Sweden and Norway.	Switzerland.	Italy.	Holland.	Austria.
Boyd	8009	5234	49	1385	814	61	44	564	14	107	164	24		228	14	1	8		1	1
Boyle	9369	8683	77	201	42	42	46	146	4	9	81	9		27	4		1			
Bracken	10769	9134	12	159	1085	19	76	640	5	16	205	1		377	13		7	7		4
Breathitt	5672	5329	41	181	1	92	5													
Breckenridge	13254	12200	74	418	32	50	262	186	4	6	86	8		66	9		2			
Bullitt	7576	6985	63	132	57	22	77	203	1	14	90	3		77	11		4			1
Butler	9380	7862	891	265	10	141	33	24	2	16	4				1					1
Caldwell	10735	8845	976	351	14	154	23	91	5	6	59	8		8	2		1		1	
Calloway	9403	6367	1904	303	[illegible]	515	2	7			[illegible]	2		1	1					
Campbell	20270	14053	47	479	3285	19	346	7136	134	790	1272	62	1	4356	271	2	106	21	38	24
Carroll	5899	5008	9	143	144	7	404	290	5	25	110	3		125	5		12			1
Carter	7423	6135	63	867	183	87	[illegible]	86	1	42	8	3		27	1	1	2			
Casey	8868	7976	541	170	4	104	15	16		5	5			6						
Christian	22866	17910	1888	2039	65	373	36	361	12	45	134	6		63	11		12		1	
Clark	10745	10373	55	188	21	9	13	137	6	20	102			9						
Clay	8286	7263	408	296	1	262	17	11		2	8			1						
Clinton	6470	4746	1176	220	18	147	18	27	1	18	[illegible]			1						1
Crittenden	9315	7346	1111	182	25	124	41	66	1	33	14	3		12	1					
Cumberland	7082	6753	508	224	5	121	10	[illegible]	2	1	5									
Daviess	20108	18391	229	348	105	68	524	606	6	23	138	17	5	328	34		32	4	2	
Edmondson	4449	4146	95	91	2	19	21	10		3	7									
Elliott	4432	3557	40	713	27	66	5	1		1										
Estill	9102	8061	204	425	124	75	40	96	2	26	53	4		10						
Fayette	25241	23238	177	602	198	50	58	1415	37	138	894	62		207	24	9	19	11	2	1
Fleming	13147	12303	39	323	155	12	44	251	5	22	203	4		15	1					
Floyd	7871	6432	106	1060	5	240	4	[illegible]	1	2	1	1								
Franklin	14755	13319	179	438	103	37	114	545	12	49	343	8		104	9		10		1	
Fulton	5971	3421	1503	150	31	183	55	190	3	8	63	4		105	2	1	2			2
Gallatin	4944	4413	27	102	72	3	239	130	1	17	73			38			1			
Garrard	10338	9750	119	237	18	52	24	38	[illegible]	2	22	2		9						
Grant	9356	8938	44	135	73	21	47	173	6	3	96	3		56	4		2			1
Graves	19297	13890	3296	526	25	581	47	101	3	11	46	1		28	9					
Grayson	11232	10341	239	231	44	63	93	348	6	10	292	6		27	3		1			
Green	9369	8839	48	271	3	91	28	10			[illegible]			6						
Greenup	10961	8226	48	1004	1099	42	30	502	7	66	173	10		213	15		12			2
Hancock	6373	5944	16	77	40	16	164	218	8	48	76	5		69	2		6	1	1	
Hardin	15347	14605	117	141	35	15	89	358	11	35	182	2		105	13	1	4			2
Harlan	4415	3747	148	402	2	109														
Harrison	12570	11722	32	311	190	12	44	423	10	36	268	3		89	7		3	3		
Hart	13606	12609	299	346	22	125	38	81	2	5	50	7		15	1					
Henderson	17769	14431	431	764	148	246	875	688	13	59	148	17		375	31		23		6	2
Henry	10888	10412	17	150	63	10	78	178	2	6	93	7		59	6		1		1	
Hickman	8349	5424	1759	277	29	149	55	104	10	5	39	8		23	6	1	2	4		
Hopkins	13765	11612	660	223	19	857	49	62	2	16	19	6		16	2					1
Jackson	4546	3720	390	214	5	145	19	1		1										
Jefferson	91143	74587	1233	2083	2270	199	3370	27810	335	1021	8031	316		15766	939	19	697	235	115	74
Jessamine	8561	8241	22	131	16	16	19	77	4		58	3		9						
Josh Bell	3730	2975	358	235	3	120	13	1			1									
Johnson	7486	6290	52	962	27	130		8	1	5		1								
Kenton	27010	19055	100	715	4579	32	429	9086	185	898	2616	99		4880	198	12	68	12	65	10
Knox	8291	6621	806	415	1	361	19	3		1	2									
La Rue	8182	7702	67	176	9	32	41	53	1	4	22	1		18	1		3			
Laurel	6009	5027	538	183	4	190	10	7		1	6									
Lawrence	8470	7030	56	1134	59	125	6	27	6	6	2	6		7						
Lee	3049	2624	57	290	1	54	[illegible]	[illegible]		4	1			1						
Letcher	4607	4033	29	402	6	128	1	1						1						
Lewis	8973	7476	29	393	680	10	66	142	1	29	43	12		34	13		3		4	3
Lincoln	10876	10086	180	325	19	76	11	71	2	7	41	2		3	1		10		2	
Livingston	8064	5893	952	137	64	120	94	136	3	24	62	2		24	17		1	3		
Logan	20233	15703	2614	932	31	303	37	196	4	31	120	2		15			18			
Lyon	6187	5076	564	117	40	88	19	46		13	17	5		5	2	2				
Madison	19391	18658	207	278	28	58	8	152	4	7	125	3		8	1					3
Magoffin	4683	4338	16	278	10	30	1	1		1										
Marion	12600	12023	124	163	32	11	25	238	2	19	172	2		28	4		1	1	2	2
Marshall	9409	7163	1264	161	13	364	52	46	2	2	12	6		7	16			1		
Mason	16935	14968	18	539	794	20	56	1191	10	81	764	18		276	27		1	1		5
McCracken	12986	8803	1928	556	179	281	130	1002	28	62	235	11		485	129	6	23	5	11	2
McLean	7553	6827	197	139	23	102	73	61	1	5	26	2		23	2				1	
Meade	9379	8361	77	221	36	12	467	106	1	21	21	4		47	7		2			
Menifee	1980	1764	17	132	1	50	7	6				1			5					
Mercer	12938	12335	65	281	19	18	32	206	1	18	111	2		11	2	51			1	
Metcalfe	7927	7085	280	400	4	61	13	7			1	4		2						
Monroe	9229	6908	1756	276	1	97	26	2	1		1									
Montgomery	7402	6954	16	254	29	37	19	155	2	7	122		7	11	3		2			
Morgan	5971	5148	45	644	6	83	[illegible]	4			1	2		1						
Muhlenburg	12420	10741	500	238	20	227	68	218	3	33	140	30		10	1					
Nelson	14348	13646	69	127	28	6	31	456	8	8	328	5		30	44		3	1	1	
Nicholas	8883	8727	10	59	27	5	[illegible]	246	2	7	218	1		11	2		3			
Ohio	15389	14339	446	198	24	57	120	172	1	12	69	42		33	5		9			
Oldham	8613	7995	63	203	39	25	117	414	2	29	223	3		146	2		2		2	
Owen	14198	13737	77	156	31	19	64	111	5	11	43	2		46	4					
Owsley	3886	2992	262	503	5	86	18	3		1	1			1						
Pendleton	13214	11713	20	231	751	37	120	816	17	89	335	5		340	18	9	1			
Perry	4274	4049	19	167		29	1													
Pike	9557	7317	46	1835	23	307	6	5	1	1	1			2						
Powell	2593	2424	16	95	7	15	7	6		4								2		
Pulaski	17634	15582	814	674	5	318	51	36	1	14	6	2		13						
Robertson	5363	5112	5	65	58	1	17	36		6	7			21	2					
Rock Castle	7130	5952	454	417	12	189	38	15	2	3	9			1						
Rowan	2929	2851	8	78	18	9	7	2		1	1									
Russell	5805	5437	152	82	1	64	6	4		1	1	1		1						
Scott	11441	10868	25	221	33	9	37	166	2	11	128	4		14	4				1	
Shelby	15341	14317	41	458	40	28	65	392	6	10	297	2		72	3		2			
Simpson	9475	6942	1718	285	27	171	12	98	2	13	51	4		23			2			
Spencer	5854	5700	11	60	1	5	[illegible]	102	1	3	85	2		10		1				

TABLE VII.—STATE OF KENTUCKY—Continued.

COUNTIES.	NATIVE.							FOREIGN.												
	Total.	Born in the State.	Tennessee.	Virginia and West Virginia.	Ohio.	North Carolina.	Indiana.	Total.	British America.	England and Wales.	Ireland.	Scotland.	Great Britain, (not stated.)	Germany.	France.	Sweden and Norway.	Switzerland.	Italy.	Holland.	Austria.
Taylor	8216	7762	90	140	19	26	19	10	.....	2	3	.....	.....	[illegible]	.....	.....	.....	.....	.....	.....
Todd	12562	10030	1251	[illegible]	17	127	17	50	1	2	33	3	.....	5	3	.....	2	.....	.....	.....
Trigg	13653	10449	1688	922	11	199	10	33	2	1	16	2	.....	7	1	.....	.....	.....	.....	1
Trimble	5497	4771	14	184	48	10	328	80	2	[illegible]	20	5	.....	35	[illegible]	.....	1	.....	.....	.....
Union	13276	11379	405	300	85	164	265	364	[illegible]	95	85	25	.....	118	12	.....	1	1	2	.....
Warren	21198	17892	1358	729	113	240	115	544	11	42	306	8	7	85	36	10	5	10	3	.....
Washington	12311	12036	11	101	16	28	15	153	9	3	130	.....	.....	2	3	.....	1	.....	1	.....
Wayne	10575	9166	870	272	6	105	18	27	.....	2	3	15	.....	5	.....	.....	2	.....	.....	.....
Webster	10904	9261	352	180	27	755	66	33	3	4	5	1	.....	16	[illegible]	.....	1	.....	.....	.....
Whiteley	8274	7262	670	132	7	127	7	4	.....	2	.....	.....	.....	1	.....	.....	1	.....	.....	.....
Wolfe	3603	2831	87	586	4	57	[illegible]	.....	.....	.....	.....	.....	.....	.....	.....	.....	.....	.....	.....	.....
Woodford	8110	7802	10	92	[illegible]	4	[illegible]	130	.....	9	101	3	.....	13	.....	.....	.....	.....	.....	.....

STATE OF LOUISIANA.

PARISHES.	NATIVE.							FOREIGN.												
	Total.	Born in the State.	Mississippi.	Virginia and West Virginia.	Alabama.	Georgia.	South Carolina.	Total.	British America.	England and Wales.	Ireland.	Scotland.	Great Britain, (not stated.)	Germany.	France.	Sweden and Norway.	Spain.	Cuba.	Switzerland.	Austria.
Ascension	11312	9638	167	622	140	24	224	265	2	4	37	2	.....	113	70	.....	[illegible]	2	1	.....
Assumption	12994	11306	91	664	35	53	52	240	3	8	33	2	.....	34	116	.....	2	7	2	.....
Avoyelles	12613	10782	410	494	131	94	137	313	7	12	28	5	.....	31	198	1	.....	.....	10	.....
Bienville	10601	6286	630	167	882	1432	568	35	.....	5	9	.....	.....	15	1	1	.....	.....	.....	.....
Bossier	12616	7354	615	532	776	1081	1224	59	1	9	18	5	.....	8	.....	7	.....	.....	.....	.....
Caddo	20933	12093	891	933	1853	1299	647	781	24	80	151	29	.....	259	125	13	1	.....	11	4
Calcasieu	6608	5200	513	18	186	111	61	125	[illegible]	15	16	2	.....	31	34	1	1	2	1	1
Caldwell	4804	3054	565	125	379	128	184	16	[illegible]	1	[illegible]	.....	.....	4	4	1	.....	.....	.....	.....
Cameron	1538	1275	90	13	17	12	12	53	.....	7	7	.....	.....	7	[illegible]	2	8	.....	1	1
Carroll	9917	5387	1292	748	268	165	178	193	11	18	31	9	.....	56	11	30	.....	.....	1	.....
Catahoula	8366	6013	1017	265	213	174	123	109	4	11	19	5	.....	47	11	[illegible]	.....	.....	1	1
Claiborne	20125	10949	802	419	1979	3458	706	115	.....	27	20	4	.....	51	4	.....	.....	.....	[illegible]	1
Concordia	9878	5844	1535	1174	51	55	107	99	2	7	36	.....	.....	22	11	.....	.....	1	1	2
De Soto	14868	9090	401	416	2205	971	868	94	[illegible]	4	28	7	.....	25	5	2	.....	.....	[illegible]	.....
East Baton Rouge	17043	13261	959	877	100	106	194	773	19	67	176	19	.....	243	136	5	4	6	21	1
East Feliciana	13214	10995	1113	313	51	58	153	285	11	25	67	9	.....	112	29	.....	1	1	5	.....
Franklin	5013	3411	707	192	185	101	57	65	4	10	20	4	.....	19	[illegible]	1	.....	.....	1	.....
Grant	4488	2901	399	204	364	120	203	29	1	2	5	.....	.....	14	3	.....	.....	.....	.....	.....
Iberia	8685	7647	89	362	78	15	44	357	13	16	30	[illegible]	.....	40	200	1	1	6	10	1
Iberville	12000	9531	197	1145	45	68	94	347	6	7	75	3	.....	80	116	8	[illegible]	1	[illegible]	.....
Jackson	7631	4375	560	194	917	858	305	15	.....	5	3	1	.....	4	2	.....	.....	.....	.....	.....
Jefferson	15824	11897	501	1594	169	127	130	1943	3	[illegible]	217	15	.....	1025	408	1	30	[illegible]	12	3
Lafayette	10157	9942	26	34	28	[illegible]	23	231	13	6	11	.....	.....	19	151	2	1	.....	5	1
Lafourche	14412	12613	170	602	[illegible]	70	72	307	13	17	46	5	.....	55	108	.....	12	9	16	.....
Livingston	3937	3368	296	17	25	36	44	89	5	10	17	2	.....	34	10	.....	1	.....	[illegible]	.....
Madison	8443	4055	1713	[illegible]	188	126	138	157	4	11	70	5	.....	26	2	19	.....	.....	[illegible]	2
Morehouse	9302	5280	870	617	731	331	311	85	2	[illegible]	30	1	.....	30	8	.....	.....	.....	1	1
Natchitoches	17919	12767	773	744	870	848	540	346	9	12	54	[illegible]	.....	60	110	5	2	10	12	[illegible]
Orleans	142943	114696	3076	5724	1858	791	1145	48475	399	2090	14693	568	10	15239	8845	212	960	936	668	254
Ouachita	11299	7567	566	714	605	423	217	283	7	17	67	6	.....	109	29	18	.....	.....	.....	4
Plaquemines	9635	7704	146	734	57	49	131	917	23	58	139	14	.....	111	180	27	27	.....	6	121
Point Coupée	12651	10638	700	338	96	120	151	330	7	13	51	4	.....	47	139	1	4	.....	[illegible]	.....
Rapides	17636	13375	823	901	401	324	166	379	[illegible]	27	106	9	.....	110	48	1	1	.....	[illegible]	.....
Richland	5003	2763	800	204	437	95	87	107	2	8	26	1	.....	17	7	28	.....	.....	.....	.....
Sabine	6418	4101	532	94	572	258	135	38	.....	11	4	.....	.....	5	1	.....	.....	.....	.....	3
St. Bernard	3273	2650	60	242	26	12	54	280	.....	3	39	5	.....	24	104	1	38	.....	2	6
St. Charles	4766	3674	80	570	33	10	35	101	1	[illegible]	12	1	.....	26	31	.....	2	.....	1	.....
St. Helena	5386	4920	272	44	17	33	29	37	.....	[illegible]	18	3	.....	8	.....	3	.....	.....	.....	.....
St. James	9927	8211	182	804	85	39	68	225	3	[illegible]	26	1	.....	20	114	1	.....	.....	2	.....
St. John the Baptist	6606	5963	26	389	10	6	19	156	1	11	10	.....	.....	19	86	.....	2	4	3	1
St. Landry	25035	22389	568	504	277	141	134	518	17	31	100	[illegible]	.....	112	180	.....	4	.....	16	3
St. Martin	9134	8591	66	187	41	14	16	236	4	8	18	.....	.....	13	172	.....	.....	.....	.....	.....
St. Mary	13349	10731	140	1127	64	61	172	511	13	39	122	10	.....	129	135	[illegible]	1	1	12	.....
St. Tammany	5110	4137	434	137	54	43	49	476	8	21	78	9	.....	156	136	2	18	.....	9	1
Tangipahoa	7592	6104	704	156	74	113	72	336	7	30	70	5	.....	124	39	4	.....	1	8	14
Tensas	12151	6166	2466	1483	113	139	179	268	12	29	110	13	.....	53	11	18	.....	2	2	5
Terrebonne	12237	11538	119	300	38	18	46	214	17	6	29	4	.....	38	96	.....	4	2	.....	.....
Union	11646	6997	390	203	1980	912	271	39	.....	4	6	2	.....	19	2	1	.....	.....	.....	.....
Vermillion	4447	4204	43	55	31	3	13	81	4	[illegible]	4	1	.....	1	50	2	.....	.....	.....	1
Washington	3319	2397	737	21	25	50	37	11	.....	1	4	1	.....	2	.....	.....	.....	.....	.....	1
West Baton Rouge	5028	4392	45	284	25	10	27	86	7	4	24	6	.....	5	32	2	.....	.....	.....	.....
West Feliciana	10321	8884	507	389	26	16	23	178	[illegible]	6	48	2	.....	77	23	1	.....	.....	2	.....
Winn	4935	2758	754	48	549	364	163	19	1	.....	[illegible]	.....	2	5	1	.....	.....	.....	.....	.....

Table VII.—STATE OF MAINE.

COUNTIES.	NATIVE.							FOREIGN.												
	Total.	Born in the State.	Massachusetts.	New Hampshire.	New York.	Vermont.	Rhode Island.	Total.	British America.	England and Wales.	Ireland.	Scotland.	Great Britain, (not stated.)	Germany.	France.	Sweden and Norway.	Denmark.	Portugal.	West Indies.	Italy.
Androscoggin	32236	30050	1085	579	76	150	66	3630	1281	604	1534	99	.....	89	4	5	1	.....	6	.....
Aroostook	22002	21510	194	152	33	51	4	7607	6741	106	673	64	.....	8	3	6	.....	.....	.....	.....
Cumberland	72182	68047	1950	968	339	211	80	9839	3471	1049	4589	281	.....	112	31	58	69	41	27	8
Franklin	18511	17322	663	361	23	51	12	296	210	32	45	3	.....	.....	3	.....	.....	.....	.....	.....
Hancock	35547	34983	313	116	41	9	9	948	395	92	334	33	.....	44	8	4	1	3	3	2
Kennebec	50914	48207	1343	672	208	118	54	2289	936	214	986	54	.....	59	12	8	.....	2	2	.....
Knox	29745	29036	343	106	62	14	20	1078	351	117	499	37	.....	12	8	12	4	5	1	10
Lincoln	24973	24453	262	76	29	22	35	624	276	77	198	23	.....	9	8	5	7	3	2	4
Oxford	32920	30194	908	1402	77	163	22	568	240	184	109	11	.....	7	5	.....	.....	.....	.....	3
Penobscot	68183	64636	1075	1358	186	144	52	6967	3354	307	3064	109	.....	59	23	8	4	8	4	3
Piscataquis	13942	13302	194	291	28	42	3	461	306	104	26	8	.....	13	2	.....	.....	.....	.....	.....
Sagadahoc	17968	17460	256	71	52	18	5	835	372	75	309	24	.....	19	4	2	4	1	4	3
Somerset	33245	31748	543	674	45	90	15	1366	970	91	217	66	.....	2	3	1	.....	.....	1	.....
Waldo	33887	32994	359	322	45	38	19	635	191	49	309	15	.....	12	5	11	5	1	3	5
Washington	36118	35301	408	129	67	25	17	7225	5263	288	1510	90	.....	36	8	7	1	.....	3	8
York	55661	51386	1243	2476	134	118	54	4513	2431	540	1343	81	.....	27	10	22	6	8	6	2

STATE OF MARYLAND.

COUNTIES.	NATIVE.							FOREIGN.												
	Total.	Born in the State.	Pennsylvania.	Virginia and West Virginia.	Delaware.	New York.	District of Columbia.	Total.	British America.	England and Wales.	Ireland.	Scotland.	Great Britain, (not stated.)	Germany.	France.	Sweden and Norway.	Bohemia.	Switzerland.	Austria.	Holland.
Allegany	30567	24398	2755	2636	2[illegible]	164	77	7969	171	1959	1847	1558	.....	2312	17	6	12	28	19	7
Anne Arundel	23562	22169	180	317	27	230	131	895	11	99	228	20	.....	451	22	11	5	6	3	1
Baltimore	264983	237549	7101	9974	647	2255	1477	65758	349	2891	18251	657	77	40426	503	94	768	194	224	186
Calvert	9840	9794	9	17	.....	.....	6	25	.....	.....	5	2	.....	17	.....	1	.....	.....	.....	.....
Caroline	12026	10347	313	20	1076	101	5	75	4	20	20	3	.....	21	3	.....	.....	2	.....	.....
Carroll	27416	25166	1750	213	17	83	35	1203	2	59	276	8	.....	817	13	1	.....	6	4	4
Cecil	24814	19052	3295	127	1732	105	15	1060	16	201	598	18	.....	193	23	.....	.....	7	.....	.....
Charles	15661	15462	28	103	13	12	23	77	1	13	33	1	.....	22	2	.....	.....	.....	.....	.....
Dorchester	19426	18796	65	74	336	38	6	32	5	8	6	2	.....	5	.....	.....	.....	.....	.....	.....
Frederick	46161	42740	1667	1081	17	135	117	1411	15	96	387	17	.....	839	14	.....	3	8	1	4
Harford	21399	19661	1107	139	74	112	24	1206	12	108	569	28	.....	403	14	3	.....	29	2	14
Howard	13132	12000	167	397	29	136	73	1018	12	105	445	39	.....	373	14	.....	.....	1	.....	4
Kent	16780	15177	325	147	846	62	7	322	6	39	126	5	.....	121	4	.....	.....	1	6	.....
Montgomery	20071	17899	259	954	23	108	597	492	10	45	228	17	.....	159	3	1	.....	.....	.....	4
Prince George's	20609	18717	195	743	32	138	523	529	6	92	170	30	.....	212	.....	.....	.....	4	5	1
Queen Anne	16054	15015	163	85	620	21	3	117	1	21	36	4	.....	44	.....	.....	1	.....	.....	7
Saint Mary's	14860	14238	20	472	5	19	34	84	2	9	34	1	.....	36	.....	.....	.....	.....	.....	1
Somerset	18137	17441	75	374	101	18	3	53	3	6	18	6	.....	14	.....	.....	.....	2	.....	.....
Talbot	15968	15010	178	106	480	45	12	169	3	15	60	9	.....	77	1	.....	.....	1	.....	.....
Washington	33861	28444	3085	1917	7	89	39	851	15	42	268	4	.....	491	15	1	.....	8	2	2
Wicomico	15765	15129	67	38	506	3	2	37	.....	5	22	2	.....	5	1	.....	.....	.....	.....	.....
Worcester	16390	15678	42	303	262	16	2	29	.....	16	3	1	.....	7	.....	.....	.....	.....	.....	1

STATE OF MASSACHUSETTS.

COUNTIES.	NATIVE.							FOREIGN.												
	Total.	Born in the State.	Maine.	New Hampshire.	New York.	Vermont.	Connecticut.	Total.	British America.	England and Wales.	Ireland.	Scotland.	Great Britain, (not stated.)	Germany.	France.	Sweden and Norway.	Atlantic Islands.	Portugal.	Switzerland.	Holland.
Barnstable	30925	30022	328	104	102	58	49	1849	362	209	676	39	.....	12	20	14	415	42	.....	.....
Berkshire	49692	37561	133	222	6297	1611	2569	15135	2941	1656	8814	251	65	833	303	4	.....	1	87	5
Bristol	79574	67687	1281	663	1272	392	654	23312	2474	5927	12654	790	.....	360	52	48	788	77	10	4
Dukes	3682	3459	116	16	28	3	25	105	5	20	24	1	.....	1	2	1	39	.....	.....	.....
Essex	157065	128569	10601	12215	1339	1641	507	43778	9326	5606	25357	1734	.....	767	96	232	291	49	8	14
Franklin	29041	24827	140	865	625	1848	380	3594	720	426	1660	50	.....	664	10	.....	6	.....	10	.....
Hampden	57616	43667	899	1345	2765	2004	4992	20793	5393	1375	12340	546	.....	844	76	9	1	3	33	8
Hampshire	35564	30473	261	409	1361	839	1348	8824	2429	590	4833	255	.....	577	23	5	1	1	27	6
Middlesex	203361	157773	16331	14813	3301	5346	1162	70992	13922	6460	46158	1719	6	1358	260	273	130	66	67	72
Nantucket	3920	3751	21	5	60	9	13	203	16	17	103	.....	.....	4	6	.....	39	1	.....	.....
Norfolk	70033	60054	3661	2053	906	816	465	19410	2531	1803	13373	519	7	708	59	40	130	7	27	22
Plymouth	58680	54974	1584	557	353	299	151	6685	532	476	4963	152	.....	186	32	181	35	18	2	3
Suffolk	178514	139352	17165	8533	3693	2713	1074	92288	14892	6706	59099	1971	2	5718	623	819	65	467	203	335
Worcester	146365	121120	3050	5973	2526	4601	3924	46351	14512	3402	26066	976	.....	1040	67	62	4	3	17	11

TABLE VII.—STATE OF MICHIGAN.

COUNTIES.	NATIVE.							FOREIGN.												
	Total.	Born in the State.	New York.	Ohio.	Pennsylvania.	Vermont.	Indiana.	Total.	British America.	England and Wales.	Ireland.	Scotland.	Great Britain, (not stated.)	Germany.	France.	Sweden and Norway.	Holland.	Switzerland.	Bohemia.	Denmark.
Alcona	382	208	122	16	19	6	.....	314	230	29	34	11	.....	7	1	2	.....	.....	.....	.....
Allegan	26519	12431	6584	3375	970	640	670	5586	1214	783	505	173	.....	1056	35	98	1522	74	10	8
Alpena	1266	713	230	61	18	21	.....	1490	1046	81	128	59	.....	122	7	13	.....	11	.....	2
Antrim	1288	616	390	92	40	28	11	697	436	74	48	41	.....	18	3	2	.....	71	1	.....
Barry	19982	9224	6346	2352	704	285	292	2217	689	588	292	81	2	447	18	15	68	7	.....	.....
Bay	8868	4666	2692	446	226	85	45	7032	4275	393	697	244	1	1066	73	15	70	48	20	4
Benzie	1842	548	516	323	127	83	28	342	161	65	28	21	.....	35	1	17	6	.....	.....	.....
Berrien	30047	14576	5378	3260	1308	454	1815	5057	1041	494	896	93	.....	2130	53	112	50	54	7	52
Branch	24518	10314	7875	2701	907	438	698	1708	310	525	334	49	.....	424	11	3	3	12	13	2
Calhoun	32366	15734	11248	1326	1074	641	216	4203	758	1100	1067	118	1	1031	27	13	25	44	2	4
Cass	19677	9948	3107	2268	1077	242	1272	1417	359	264	335	42	.....	298	20	66	13	10	.....	1
Charlevoix	1188	604	326	67	42	27	6	536	361	70	47	20	.....	23	.....	1	.....	.....	2	.....
Cheboygan	1245	817	216	39	18	25	1	951	761	27	65	15	.....	54	4	13	1	1	.....	.....
Chippewa	1197	1030	62	15	16	3	8	492	355	23	48	16	.....	31	0	3	.....	0	1	1
Clare	253	83	56	51	9	0	35	113	48	2	25	23	.....	5	1	5	.....	1	.....	3
Clinton	20096	10276	5884	2072	543	267	103	2749	730	538	264	56	5	1044	58	2	9	24	7	.....
Delta	1363	629	245	38	39	30	5	1179	472	82	275	28	.....	166	3	117	3	4	8	7
Eaton	23622	10824	6629	3596	729	529	302	1549	500	448	263	43	.....	253	14	.....	.....	16	.....	.....
Emmet	1160	1134	9	6	4	1	.....	51	24	1	3	.....	.....	19	1	1	2	.....	.....	.....
Genesee	28518	14947	10076	865	493	504	82	5382	2292	1228	1076	200	.....	440	36	8	6	26	5	3
Grand Traverse	3299	1474	900	301	140	68	57	1144	624	147	107	34	.....	103	12	8	4	.....	.....	2
Gratiot	10613	4867	2375	2132	494	130	141	1197	586	231	134	46	.....	139	16	.....	1	16	.....	.....
Hillsdale	29488	13400	9270	3701	973	400	295	2196	338	718	549	74	.....	416	44	1	15	28	.....	.....
Houghton	6010	4735	332	106	49	14	8	7869	1480	1749	2475	153	.....	1380	52	355	27	112	8	9
Huron	4263	3185	557	217	74	47	17	4786	2440	308	342	229	.....	969	30	27	1	26	1	2
Ingham	22668	12114	6760	1684	435	424	179	2600	820	559	460	92	1	607	9	8	7	15	1	1
Ionia	24027	11693	7425	2263	606	466	247	3654	1688	600	635	130	.....	504	17	5	9	19	1	24
Iosco	1738	921	474	165	75	32	14	1425	980	90	102	78	.....	141	6	13	.....	3	.....	2
Isabella	3540	1446	856	570	290	41	174	573	359	45	61	26	.....	47	13	2	.....	18	.....	.....
Jackson	31052	16301	10190	1250	647	572	152	4995	1123	1271	1253	211	2	1010	30	8	7	18	1	10
Kalamazoo	27406	13155	8635	1626	1050	678	377	4648	859	893	927	168	.....	663	59	9	993	34	.....	.....
Kalkaska	237	74	63	33	23	3	3	187	105	39	15	6	.....	7	1	.....	.....	.....	.....	.....
Kent	38309	19856	11040	2434	1040	785	401	12094	3664	1108	2093	296	4	1722	60	213	2554	39	95	69
Keweenaw	2059	1699	88	42	28	5	3	2146	251	853	386	11	.....	522	33	.....	1	24	.....	1
Lake	401	139	107	51	24	4	31	147	87	0	5	2	.....	39	.....	.....	.....	5	.....	.....
Lapeer	15784	9963	4092	325	267	303	35	5561	3749	524	392	398	.....	396	28	3	8	28	3	.....
Leelanaw	3044	1747	637	214	67	40	29	1532	684	119	117	32	.....	335	29	41	5	5	87	5
Lenawee	40256	20695	11637	3032	1148	617	257	5339	780	1272	1344	126	.....	1657	43	8	27	48	10	3
Livingston	16895	10497	4786	281	287	242	46	2441	405	700	676	87	.....	541	15	1	4	2	.....	.....
Mackinac	1383	1221	75	13	7	7	.....	333	169	14	102	13	.....	20	4	2	1	.....	.....	.....
Macomb	20315	14689	3834	256	214	309	31	7301	1867	668	573	169	.....	3670	185	13	23	23	.....	7
Manistee	3408	1500	638	222	192	54	54	2666	727	172	218	40	.....	851	24	263	20	13	35	241
Manitou	478	384	56	15	6	2	.....	413	65	5	255	2	.....	31	.....	40	.....	.....	.....	3
Marquette	5793	3879	810	167	82	86	16	9240	3466	1372	2141	201	.....	763	57	1013	6	55	2	93
Mason	2328	1128	424	223	114	41	111	935	355	77	89	19	.....	195	10	148	.....	4	5	9
Mecosta	4200	1819	1116	545	276	47	39	1442	985	115	110	41	.....	99	26	23	21	8	.....	9
Menominee	918	332	142	22	16	18	6	873	361	28	65	6	.....	222	15	74	3	3	38	18
Midland	2448	1131	695	162	111	67	16	837	605	63	89	23	.....	41	2	2	.....	2	.....	9
Missaukee	43	19	5	8	4	4	1	87	33	1	3	.....	.....	6	.....	.....	44	.....	.....	.....
Monroe	22700	16843	2899	1180	638	227	80	4783	701	415	494	74	.....	2732	154	6	12	90	16	4
Montcalm	11708	5176	3315	1556	574	175	282	1921	798	293	142	34	1	210	4	17	16	3	.....	4 2
Muskegon	9449	4480	2413	635	350	132	205	5445	1832	352	593	136	.....	834	21	630	776	15	5	133
Newaygo	6245	2980	1490	694	288	99	312	1049	602	124	112	28	.....	81	6	10	50	6	5	8
Oakland	34770	21729	8741	502	692	456	50	6097	1578	2068	1346	261	.....	708	41	15	7	31	6	9
Oceana	5942	2676	1413	640	297	99	211	1280	533	111	96	40	5	241	12	133	7	5	.....	88
Ogemaw	2	1	1	.....	.....	.....	.....	10	7	.....	2	1	.....	.....	.....	.....	.....	.....	.....	.....
Ontonagon	1714	1406	84	20	33	10	1	1131	212	347	283	42	.....	188	12	.....	12	28	5	.....
Osceola	1435	541	345	239	98	23	94	658	372	32	34	6	.....	203	2	4	.....	3	.....	2
Oscoda	32	10	8	4	6	.....	1	38	32	3	3	.....	.....	.....	.....	.....	.....	.....	.....	.....
Ottawa	17447	10398	4183	1013	372	276	159	9204	1257	423	567	149	.....	1024	53	89	5561	27	7	17
Presque Isle	90	70	17	1	2	1	2	259	85	11	3	2	.....	158	.....	.....	.....	.....	.....	.....
Saginaw	24334	14640	6038	1188	525	294	109	14763	6011	900	1522	446	2	5345	80	25	18	101	122	22
Sanilac	6852	5379	884	113	161	65	17	7710	5511	568	720	307	.....	437	34	14	.....	30	54	.....
Shiawassee	17986	9650	5794	956	436	261	51	2872	1018	554	544	116	.....	554	14	1	4	44	9	1
St. Clair	21694	16835	3068	422	199	277	28	14967	8113	1031	1803	501	.....	3073	161	38	17	112	12	8
St. Joseph	23591	10880	4761	1812	3839	322	855	2684	334	700	291	39	.....	1129	49	44	11	54	.....	10
Tuscola	10261	5144	2843	1046	461	209	32	3453	2332	356	242	85	.....	402	8	.....	6	15	1	1
Van Buren	26242	11136	8351	2743	791	558	903	2587	971	637	492	96	.....	248	15	19	82	4	.....	1
Washtenaw	32708	21028	7592	674	520	453	152	8726	1440	1287	1823	175	2	3742	83	28	31	52	10	8
Wayne	72453	52677	11025	1740	1109	676	243	46585	10095	4828	8751	1960	.....	17060	1180	63	390	531	564	36
Wexford	588	204	234	60	14	6	24	62	39	4	2	8	.....	9	.....	.....	.....	.....	.....	.....

TABLE VII.—STATE OF MINNESOTA.

COUNTIES.	NATIVE.							FOREIGN.												
	Total.	Born in the State.	New York.	Wisconsin.	Ohio.	Pennsylvania.	Illinois.	Total.	British America.	England and Wales.	Ireland.	Scotland.	Great Britain, (not stated.)	Germany.	France.	Sweden and Norway.	Austria.	Bohemia.	Switzerland.	Denmark.
Aitkin	178	178	.....	.....	.....	.....	.....	.....	.....	.....	.....	.....	.....	.....	.....	.....	.....	.....	.....	.....
Anoka	2868	1314	294	82	126	77	52	1072	466	48	194	12	.....	96	8	203	8	1	10	1
Becker	125	97	11	7	2	9	7	123	17	.....	1	2	.....	.....	.....	102	.....	.....	.....	.....
Beltrami	73	71	.....	.....	.....	1	.....	7	7	.....	.....	.....	.....	.....	.....	.....	.....	.....	.....	.....
Benton	1075	415	159	65	47	55	36	483	159	22	83	9	.....	78	14	18	.....	.....	4	2
Big Stone	19	8	.....	2	.....	.....	.....	5	.....	.....	.....	.....	.....	.....	.....	5	.....	.....	.....	.....
Blue Earth	12148	4239	2121	2087	584	436	452	5154	503	674	523	84	.....	1579	100	1348	53	57	64	80
Brown	3311	1819	251	468	125	113	165	3085	136	46	83	10	.....	1396	38	520	64	423	74	216
Carlton	118	50	10	[illegible]	6	15	2	168	35	6	25	7	.....	11	[illegible]	55	.....	.....	6	.....
Carver	5668	4368	145	178	235	226	116	5918	65	65	256	3	.....	3108	94	1440	92	.....	131	5
Cass	363	302	9	8	1	5	[illegible]	17	11	.....	1	1	.....	1	.....	2	.....	.....	.....	1
Chippewa	698	309	75	141	28	17	10	769	38	2	.....	4	.....	11	.....	691	.....	.....	.....	21
Chisago	2164	1223	205	98	98	104	98	2194	129	26	106	10	.....	202	12	1674	13	.....	7	14
Clay	49	32	.....	.....	2	.....	1	43	31	2	1	1	.....	5	.....	3	.....	.....	.....	.....
Cottonwood	318	76	55	56	23	22	11	216	42	6	7	.....	.....	6	.....	155	.....	.....	.....	.....
Crow Wing	166	126	11	6	[illegible]	1	1	34	26	1	4	1	.....	1	.....	.....	.....	.....	.....	1
Dakota	10767	5731	1388	414	439	314	445	5545	644	267	1699	85	38	1263	53	1006	4	41	44	17
Dodge	6515	2199	1435	1130	258	294	159	2083	205	141	153	75	.....	191	23	987	5	.....	178	91
Douglas	2316	854	322	265	117	175	109	1923	139	78	68	26	.....	257	6	1227	1	14	7	71
Faribault	7422	2429	1527	1489	252	335	268	2518	432	171	191	76	.....	660	42	861	20	4	3	34
Fillmore	15178	7218	2331	1255	691	760	628	9709	637	417	969	170	.....	577	34	6612	.....	.....	23	13
Freeborn	6518	2668	1171	956	249	192	266	4060	197	103	391	45	.....	240	10	2603	.....	.....	10	427
Goodhue	12164	6270	1771	1103	315	460	479	10454	421	229	506	59	.....	1564	28	7353	44	1	96	54
Grant	148	[illegible]	5	24	1	.....	4	192	18	.....	1	2	.....	1	.....	169	.....	.....	.....	1
Hennepin	21338	9148	2332	542	948	894	731	10228	2090	392	1896	119	.....	2906	137	2158	35	54	186	58
Houston	8176	4695	746	641	282	319	267	6760	351	158	1053	87	.....	1261	44	3194	15	19	57	17
Isanti	865	418	61	38	57	27	12	1170	46	25	14	5	.....	71	.....	994	.....	.....	10	.....
Itasca	92	84	.....	.....	2	1	.....	4	3	.....	1	.....	.....	.....	.....	.....	.....	.....	.....	.....
Jackson	1192	381	207	205	58	56	59	633	79	30	20	9	.....	47	.....	438	.....	.....	8	.....
Kanabec	85	26	11	1	.....	5	1	8	2	5	.....	.....	.....	.....	.....	1	.....	.....	.....	.....
Kandiyohi	668	344	53	66	23	15	53	1092	26	11	35	1	.....	13	.....	967	2	.....	.....	28
Lac qui Parle	108	41	11	7	13	9	13	37	2	[illegible]	5	.....	.....	5	.....	21	.....	.....	.....	.....
Lake	114	91	2	1	6	3	.....	21	4	.....	.....	1	.....	10	.....	.....	.....	.....	6	.....
Le Sueur	7710	4125	759	357	571	185	290	3897	253	171	930	24	.....	1288	25	125	884	55	103	4
Martin	3340	876	819	592	188	129	147	527	193	110	86	19	.....	61	2	45	4	.....	2	3
McLeod	3757	1657	384	350	205	195	202	1886	203	73	110	22	.....	774	25	266	168	54	22	52
Meeker	3737	1368	370	251	193	153	211	2353	211	39	326	24	.....	162	14	1501	1	3	2	50
Mille Lac	918	295	137	37	68	29	33	191	93	16	37	2	.....	18	1	21	.....	.....	.....	1
Monongalia	1463	693	159	191	62	46	78	1698	88	38	50	22	.....	11	2	1465	.....	.....	1	18
Morrison	1113	515	134	78	73	34	33	568	253	23	48	9	.....	173	1	2	18	.....	10	19
Mower	7238	2434	1584	676	318	331	317	3209	383	200	416	55	.....	300	[illegible]	1790	8	14	4	23
Murray	185	34	56	41	7	6	11	24	8	1	1	[illegible]	.....	.....	.....	6	.....	.....	.....	.....
Nicollet	4281	2619	349	217	149	129	325	4081	123	95	249	38	.....	1489	39	1659	202	6	29	13
Nobles	108	25	19	14	1	.....	8	9	2	3	1	.....	.....	2	.....	1	.....	.....	.....	.....
Olmstead	15364	5430	3270	1776	752	847	593	4429	550	362	1128	146	.....	1025	11	1026	4	12	59	70
Otter Tail	888	352	85	132	95	38	27	1080	28	10	3	19	.....	118	[illegible]	829	2	.....	24	41
Pembina	47	33	.....	.....	.....	.....	.....	17	17	.....	.....	.....	.....	.....	.....	.....	.....	.....	.....	.....
Pine	324	120	40	31	9	42	7	324	42	16	91	5	.....	34	5	127	.....	.....	1	1
Pope	1310	560	148	220	32	48	102	1381	134	14	68	26	.....	31	1	1075	27	.....	.....	1
Ramsey	13246	6979	1469	345	652	726	444	9839	934	484	2276	74	.....	3644	173	1503	138	316	100	54
Redwood	1147	341	183	161	62	77	65	682	176	52	32	26	.....	62	.....	319	.....	.....	6	9
Renville	1808	707	314	199	62	72	101	1411	143	34	146	4	.....	248	3	775	4	16	13	2
Rice	11349	5096	1783	781	638	404	380	4734	1073	176	1167	72	.....	1017	102	714	13	246	31	38
Rock	120	13	33	19	12	1	12	18	5	.....	5	.....	.....	1	.....	7	.....	.....	.....	.....
Scott	6625	4390	443	255	307	255	274	4417	256	110	969	41	.....	1690	49	389	45	406	41	2
Sherburne	1524	526	220	47	72	72	48	526	187	42	72	13	.....	19	1	180	.....	.....	.....	10
Sibley	3662	2539	220	196	95	144	124	3063	200	41	608	8	.....	1616	11	463	49	.....	7	9
Stearns	8989	4484	788	614	613	309	445	5217	337	123	238	55	.....	3053	353	405	306	15	121	76
Steele	6088	2024	1436	931	218	197	242	2183	207	123	310	50	.....	655	10	364	27	298	42	87
Stevens	71	41	6	5	1	5	9	103	7	.....	.....	.....	.....	[illegible]	.....	88	.....	.....	.....	.....
St. Louis	1708	309	231	139	117	203	56	2853	363	114	408	70	.....	327	24	1410	2	5	24	63
Todd	1499	427	216	88	87	90	90	537	108	31	22	13	.....	208	11	140	1	.....	.....	1
Traverse	13	8	1	.....	.....	2	.....	.....	.....	.....	.....	.....	.....	.....	.....	.....	.....	.....	.....	.....
Wabashaw	11321	4644	1882	869	472	790	491	4538	585	270	965	167	.....	1573	47	579	32	5	167	10
Wadena	6	6	.....	.....	.....	.....	.....	.....	.....	.....	.....	.....	.....	.....	.....	.....	.....	.....	.....	.....
Waseca	5380	2267	835	1027	212	161	210	2474	146	91	619	32	.....	658	13	803	16	25	36	8
Washington	6440	3652	765	141	141	261	186	5369	116[illegible]	198	602	70	.....	1352	11	1609	4	.....	215	44
Watonwan	1424	474	210	224	52	59	87	1002	95	42	59	[illegible]	.....	123	15	642	4	.....	.....	14
Wilkin	103	59	7	5	.....	2	1	192	30	2	11	4	.....	[illegible]	.....	122	4	.....	8	.....
Winona	15168	6117	2741	1526	791	611	608	7151	641	487	983	132	.....	3230	73	783	285	73	121	29
Wright	6468	2942	692	170	333	373	274	2989	503	94	424	32	.....	796	55	887	43	.....	49	6

TABLE VII.—STATE OF MISSISSIPPI.

COUNTIES.	NATIVE.							FOREIGN.												
	Total.	Born in the State.	Alabama.	South Carolina.	Virginia and West Virginia.	Tennessee.	Georgia.	Total.	British America.	England and Wales.	Ireland.	Scotland.	Great Britain, (not stated.)	Germany.	France.	Sweden and Norway.	Switzerland.	Denmark.	Italy.	Africa.
Adams	18408	14144	84	121	1268	237	57	676	14	117	226	28	.....	177	41	2	5	6	28	2
Alcorn	10371	5946	872	368	226	1755	308	60	1	5	17	1	.....	18	7	2	8	.....	.....	.....
Amite	10926	9287	30	159	292	49	79	47	4	3	12	1	.....	16	1	.....	4	.....	1	1
Attala	14710	10559	1055	983	221	326	946	66	1	3	24	1	.....	24	.....	11	.....	.....	.....	.....
Bolivar	9542	4581	388	354	765	810	706	190	14	21	37	6	.....	49	5	28	1	2	.....	5
Calhoun	10533	7137	1387	567	105	354	513	28	.....	7	6	.....	.....	12	.....	.....	.....	.....	.....	2
Carroll	20741	14790	1114	636	905	684	677	306	12	25	40	[illegible]	.....	126	6	63	3	12	.....	2
Chickasaw	19651	12283	2743	1578	765	665	715	248	[illegible]	27	35	8	.....	37	.....	120	1	4	.....	1
Choctaw	16943	11670	1827	1304	177	319	755	45	.....	5	34	1	.....	2	1	.....	.....	.....	.....	.....
Claiborne	13175	10431	104	164	814	201	122	211	5	21	58	5	.....	60	36	14	1	1	.....	5
Clark	7434	4848	1471	269	200	48	250	71	[illegible]	4	21	3	.....	12	6	6	2	8	.....	1
Coahoma	7039	3577	642	408	376	709	444	105	2	20	39	2	.....	24	[illegible]	10	3	1	.....	.....
Copiah	20425	17053	504	518	617	240	424	183	2	19	49	5	.....	53	12	3	3	.....	16	4
Covington	4730	4196	85	126	42	18	87	23	2	1	7	2	.....	.....	[illegible]	1	.....	.....	.....	1
De Soto	31701	17782	2133	1374	1573	3878	1801	320	14	64	73	16	.....	71	12	46	10	2	2	3
Franklin	7467	6663	52	105	146	110	51	31	1	4	8	1	.....	9	.....	3	1	.....	.....	3
Greene	2032	1679	186	58	6	3	27	6	.....	4	1	.....	.....	.....	.....	.....	.....	1	.....	.....
Grenada	10333	7476	365	394	439	438	254	238	20	29	53	14	.....	49	5	42	8	1	3	1
Hancock	4025	3364	69	38	32	10	36	214	7	11	35	2	.....	60	56	2	6	2	18	1
Harrison	5196	3881	118	34	125	34	56	599	11	59	206	11	.....	91	86	12	19	12	28	1
Hinds	29793	22604	938	843	1801	627	528	695	22	60	274	31	.....	159	53	38	19	7	1	4
Holmes	19192	14265	761	782	929	457	755	178	15	8	61	.....	.....	53	8	19	1	6	1	[illegible]
Issaquena	6785	4555	140	443	447	148	75	102	4	14	15	4	.....	29	3	2	19	.....	.....	1
Itawamba	7808	4899	1389	491	56	316	399	4	.....	.....	3	1	.....	.....	.....	.....	.....	.....	.....	.....
Jackson	4184	3480	304	37	42	8	56	178	5	20	45	[illegible]	.....	25	20	1	1	6	2	1
Jasper	10824	8182	1255	510	173	74	326	60	.....	5	48	1	.....	2	1	.....	.....	1	.....	.....
Jefferson	13662	11115	107	200	678	197	93	186	3	19	43	11	.....	92	6	2	4	.....	.....	2
Jones	3306	2685	229	200	9	12	95	7	.....	2	.....	1	.....	2	.....	.....	.....	.....	.....	2
Kemper	12887	8482	1901	641	282	131	446	33	2	2	17	3	.....	4	2	.....	.....	.....	.....	[illegible]
Lafayette	18538	12136	1359	958	623	1264	824	264	4	16	27	27	.....	41	2	139	5	1	.....	.....
Lauderdale	13264	7395	3050	647	421	181	561	198	7	24	62	7	.....	52	11	2	[illegible]	3	1	1
Lawrence	6699	5823	93	136	103	55	155	21	.....	2	5	.....	.....	11	.....	.....	.....	.....	.....	1
Leake	8466	5527	1139	421	132	152	734	30	1	1	22	1	.....	1	.....	.....	2	.....	.....	2
Lee	15883	9181	2682	1413	302	953	703	72	2	7	39	5	.....	7	6	2	2	1	.....	1
Lincoln	10066	8579	144	237	258	84	166	118	4	13	21	4	.....	58	14	.....	.....	.....	.....	.....
Lowndes	30176	18753	3616	1552	2248	677	1225	326	17	57	66	30	.....	84	5	45	4	8	1	3
Madison	20550	14227	721	652	1117	658	836	398	14	55	123	10	.....	114	20	32	.....	4	.....	4
Marion	4204	4030	13	34	8	1	30	7	1	.....	3	.....	.....	1	1	1	.....	.....	.....	.....
Marshall	29046	18189	1263	1116	1494	2954	1173	370	8	26	114	21	.....	113	7	43	17	8	4	3
Monroe	22512	16696	1836	860	864	653	662	119	4	11	24	2	.....	20	1	51	.....	1	.....	.....
Neshoba	7413	4968	988	462	94	118	465	26	.....	1	18	1	.....	4	1	.....	.....	.....	.....	1
Newton	9982	6230	1455	411	194	89	962	85	.....	2	65	2	.....	13	1	.....	.....	.....	.....	.....
Noxubee	20758	13314	3154	1630	919	235	686	147	13	12	38	4	.....	32	4	9	6	[illegible]	.....	1
Oktibbeha	14837	9682	1721	1353	621	268	491	54	1	5	13	19	.....	8	2	.....	3	.....	.....	3
Panola	20564	13540	1053	1121	905	1355	1111	190	16	19	37	16	.....	27	2	28	[illegible]	31	1	4
Perry	2688	2475	36	77	8	2	38	6	.....	.....	.....	3	.....	.....	.....	1	.....	.....	.....	1
Pike	10895	9126	78	151	212	68	145	408	6	26	78	16	.....	193	46	3	4	3	.....	7
Pontotoc	12509	7882	1262	1096	217	646	596	16	1	10	3	1	.....	1	.....	.....	.....	.....	.....	.....
Prentiss	9330	5448	1025	500	149	1093	431	18	4	4	7	.....	.....	3	.....	.....	.....	.....	.....	.....
Rankin	12860	9932	772	344	606	158	342	117	1	12	32	4	.....	27	7	12	2	12	.....	6
Scott	7817	4713	1346	292	207	134	697	30	.....	5	8	1	.....	2	11	.....	2	.....	1	.....
Simpson	5709	5355	42	95	34	11	103	9	.....	.....	.....	.....	.....	1	.....	.....	.....	.....	.....	.....
Smith	7110	5256	604	523	112	63	216	16	.....	2	7	1	.....	1	3	1	.....	.....	.....	1
Sunflower	4848	3037	322	215	270	148	228	167	4	7	11	2	.....	81	[illegible]	28	24	1	.....	.....
Tallahatchie	7791	5045	525	370	372	411	362	61	3	4	13	10	.....	17	.....	4	3	.....	.....	3
Tippah	20681	13125	1227	1659	491	2259	501	46	3	10	26	1	.....	3	.....	.....	.....	.....	.....	1
Tishemingo	7323	3837	1392	372	106	774	350	27	1	6	13	.....	.....	4	.....	.....	.....	.....	2	.....
Tunica	5305	2490	392	114	224	850	475	58	3	5	22	1	.....	13	3	3	1	.....	.....	.....
Warren	25183	18052	351	280	2573	446	272	1586	36	103	663	34	.....	513	56	9	53	13	31	10
Washington	14286	9273	319	486	1250	414	368	283	24	13	67	6	.....	97	16	20	5	5	4	6
Wayne	4192	2945	755	163	46	38	102	14	1	.....	4	.....	.....	2	2	5	.....	.....	.....	.....
Wilkinson	12558	10168	63	142	632	154	54	147	6	22	24	5	.....	53	14	.....	1	2	2	10
Winston	8926	5773	845	1435	154	124	298	58	.....	11	42	1	.....	2	.....	.....	.....	.....	.....	2
Yallabusha	12887	8523	896	401	714	798	439	367	11	33	85	19	.....	25	8	170	5	.....	.....	3
Yazoo	17052	11803	728	533	1360	658	378	227	9	10	90	[illegible]	.....	80	7	13	.....	2	.....	2

STATE OF MISSOURI.

COUNTIES.	NATIVE.							FOREIGN.												
	Total.	Born in the State.	Kentucky.	Ohio.	Illinois.	Tennessee.	Virginia and West Virginia.	Total.	British America.	England and Wales.	Ireland.	Scotland.	Great Britain, (not stated.)	Germany.	France.	Sweden and Norway.	Switzerland.	Bohemia.	Austria.	Holland.
Adair	11072	4904	574	1251	981	260	385	376	68	66	70	4	.....	119	26	9	6	.....	.....	2
Andrew	14261	7254	1073	1385	655	338	471	876	84	133	148	49	.....	235	5	8	180	10	.....	4
Atchison	7712	3283	379	799	650	331	240	728	102	45	42	7	.....	480	[illegible]	20	9	8	1	.....
Audrain	11720	6433	1630	521	872	131	786	587	44	92	226	15	.....	160	5	4	2	2	2	.....
Barry	10345	4946	415	190	531	1619	340	28	.....	17	7	[illegible]	.....	1	.....	.....	1	.....	.....	.....
Barton	4931	1518	260	483	1025	152	113	156	19	31	24	9	.....	41	11	.....	12	1	.....	3
Bates	15422	5383	1259	1585	2423	409	603	538	67	100	99	13	.....	184	20	16	21	.....	11	1
Benton	10198	6166	709	540	552	546	397	1124	26	65	30	15	.....	878	9	.....	15	49	[illegible]	4

TABLE VII.—STATE OF MISSOURI—Continued.

COUNTIES.	NATIVE.							FOREIGN.												
	Total.	Born in the State.	Kentucky.	Ohio.	Illinois.	Tennessee.	Virginia and West Virginia.	Total.	British America.	England and Wales.	Ireland.	Scotland.	Great Britain, (not stated.)	Germany.	France.	Sweden and Norway.	Switzerland.	Bohemia.	Austria.	Holland.
Bollinger	7823	5677	245	72	352	733	45	339	7	16	37	5	.....	185	4	.....	3	[illegible]	1	68
Boone	20439	14990	2616	290	228	177	1093	326	18	50	116	9	.....	113	6	1	10	.....	1	.....
Buchanan	28796	15495	2875	1509	1035	587	1258	6313	406	492	2055	160	.....	2286	198	188	303	46	25	19
Butler	4265	1780	394	73	456	820	111	33	2	2	10	.....	.....	14	3	1	.....	.....	.....	1
Caldwell	10715	4072	588	1440	827	218	445	675	164	176	136	27	.....	131	1	1	33	.....	.....	.....
Callaway	18498	13317	1507	327	172	329	1866	704	27	63	208	17	.....	254	6	12	27	49	7	2
Camden	6032	3862	531	138	169	451	126	76	4	31	12	2	.....	24	.....	1	1	.....	.....	.....
Cape Girardeau	14721	11010	475	162	557	826	260	2337	22	45	245	12	.....	2123	75	3	67	39	131	44
Carroll	16624	9058	1333	1352	975	438	843	822	127	158	184	27	.....	242	15	22	35	.....	1	5
Carter	1444	829	77	15	65	268	15	11	.....	4	2	1	.....	4	.....	.....	.....	.....	.....	.....
Cass	18557	6565	2221	1920	1987	650	803	739	106	122	245	26	.....	170	15	31	9	2	1	.....
Cedar	9370	4919	608	362	626	1055	438	104	17	21	23	3	.....	33	1	1	4	.....	.....	.....
Chariton	17941	11615	1238	625	905	241	1200	1195	158	132	139	18	.....	550	18	52	86	3	1	18
Christian	6670	3511	280	88	169	1510	209	37	3	7	20	.....	.....	3	2	2	.....	.....	.....	.....
Clarke	12851	5731	922	1442	899	103	689	816	36	122	199	10	.....	395	27	4	16	.....	2	.....
Clay	14957	9602	2352	351	233	432	663	607	37	71	240	21	.....	127	14	45	34	.....	.....	4
Clinton	13036	6358	1740	1041	549	270	570	1027	77	89	573	39	.....	143	3	87	1	1	.....	4
Cole	8234	5884	354	309	163	192	386	2058	53	57	154	29	1	1420	89	10	125	.....	61	24
Cooper	18597	12300	1445	754	458	397	1370	2095	42	112	436	27	.....	1241	103	25	53	2	10	8
Crawford	7589	5155	307	165	239	640	233	393	41	114	127	31	.....	64	3	3	.....	.....	.....	.....
Dade	8598	4256	538	260	554	1364	172	85	21	17	17	2	.....	22	2	1	2	.....	.....	.....
Dallas	8321	4587	386	359	429	1213	150	62	16	20	5	5	.....	6	4	4	1	1	.....	.....
Daviess	14167	7044	1154	1424	779	312	809	243	71	44	49	16	.....	45	[illegible]	4	7	.....	.....	2
De Kalb	9255	4022	775	1068	512	294	277	603	139	113	70	33	.....	150	3	68	16	.....	2	6
Dent	6253	3573	329	114	239	982	102	104	30	17	20	5	.....	24	3	.....	1	.....	.....	.....
Douglass	3905	2353	193	10	138	555	71	10	4	1	.....	.....	.....	4	1	.....	.....	.....	.....	.....
Dunklin	5958	2410	261	19	314	1800	50	24	1	3	10	1	.....	7	1	.....	.....	.....	.....	.....
Franklin	23383	17626	611	688	881	749	685	6715	36	101	572	30	.....	5272	90	7	203	52	69	38
Gasconade	6847	5976	111	85	62	197	87	3246	3	20	48	1	.....	2669	107	10	328	7	31	4
Gentry	11298	5322	1088	912	655	510	484	309	71	49	49	37	.....	56	20	.....	16	.....	.....	3
Greene	20731	10713	926	746	783	3079	581	818	82	157	299	19	.....	168	16	32	17	.....	1	1
Grundy	10276	4512	765	1471	797	185	447	201	65	56	32	9	.....	93	2	11	5	.....	.....	1
Harrison	14346	6203	867	1631	1081	311	589	289	35	79	46	33	.....	56	6	1	4	26	.....	1
Henry	16632	7709	1403	1509	1745	432	867	769	93	112	100	19	.....	333	18	17	59	.....	6	1
Hickory	6202	3278	336	338	399	590	242	250	47	31	18	4	.....	49	49	21	26	.....	1	2
Holt	11003	5314	596	1306	551	194	408	649	50	62	121	9	24	323	14	1	43	.....	.....	.....
Howard	16679	13167	1239	262	172	101	1027	554	77	31	133	21	.....	232	7	33	17	.....	2	.....
Howell	4177	1891	260	54	208	866	54	41	.....	10	1	1	.....	25	.....	.....	.....	.....	.....	.....
Iron	5756	3561	214	158	178	564	176	522	27	61	66	5	.....	313	19	3	14	.....	5	4
Jackson	45916	18966	4505	4655	2900	903	1966	9125	966	910	3398	209	.....	2310	141	676	197	9	48	28
Jasper	14510	4180	681	1528	1968	756	389	418	66	92	57	43	.....	55	6	73	7	.....	7	5
Jefferson	12671	10210	239	255	382	281	232	2709	24	167	509	26	.....	1547	112	3	141	106	15	5
Johnson	23665	11165	2195	2174	1447	955	1095	983	101	177	314	31	.....	308	11	4	21	.....	.....	1
Knox	10368	4855	958	1104	976	78	544	606	35	39	348	11	.....	127	10	16	12	.....	4	1
Laclede	9036	4536	505	257	672	1353	227	344	13	40	126	21	.....	92	13	20	4	.....	2	1
Lafayette	20692	12518	2409	474	424	537	2399	1931	46	198	397	18	.....	1183	31	15	7	3	13	1
Lawrence	12829	6154	742	353	852	1712	323	238	25	44	106	[illegible]	.....	41	2	14	1	.....	.....	.....
Lewis	14146	8020	1804	973	767	118	744	968	39	128	147	13	.....	565	18	5	35	4	.....	2
Lincoln	15002	11200	1033	174	285	197	1248	958	8	58	171	5	.....	581	19	.....	5	82	5	2
Linn	14499	6831	976	1073	1170	205	790	1401	370	229	258	65	.....	208	24	140	37	39	7	.....
Livingston	15376	6597	1252	1702	1045	345	745	1354	244	365	324	43	.....	276	42	12	24	9	2	2
Macon	21198	11832	1873	1476	1018	375	898	2032	147	907	297	35	.....	455	8	102	42	3	1	11
Madison	5471	3869	208	84	157	482	65	378	13	60	97	7	.....	166	11	5	11	2	.....	2
Maries	5598	3979	249	69	199	520	128	318	1	32	63	3	.....	180	16	.....	[illegible]	3	2	.....
Marion	21164	12353	1887	870	1186	144	1187	2616	104	331	879	45	4	1090	15	70	47	13	3	1
McDonald	5181	2418	225	119	382	818	96	45	4	13	7	.....	.....	13	4	.....	3	.....	.....	.....
Mercer	11417	5239	645	1102	592	562	361	140	18	14	52	13	.....	29	.....	2	3	1	2	4
Miller	6489	4080	520	270	213	492	212	127	2	18	8	12	.....	59	5	.....	8	9	2	3
Mississippi	4797	2138	986	76	210	692	95	185	15	22	32	4	.....	83	3	15	4	.....	.....	2
Moniteau	10203	6912	602	669	210	367	314	1172	14	79	159	4	.....	780	11	.....	103	.....	5	4
Monroe	16624	10601	2838	333	456	64	1237	525	111	66	223	16	.....	77	4	12	[illegible]	10	.....	1
Montgomery	9647	6272	600	504	267	185	754	758	34	88	151	9	.....	361	15	2	72	10	4	4
Morgan	7735	5089	452	404	208	323	375	699	13	50	45	6	.....	544	8	1	9	.....	18	.....
New Madrid	6274	4019	405	47	174	875	66	83	4	[illegible]	17	2	.....	36	12	.....	.....	.....	.....	.....
Newton	12545	5326	702	462	1150	1340	201	276	32	75	35	10	.....	76	7	7	21	.....	5	.....
Nodaway	13901	5180	700	1714	1177	373	315	850	66	113	275	26	.....	244	25	4	32	3	4	8
Oregon	3279	1669	131	24	93	755	34	8	1	.....	2	.....	.....	4	.....	.....	.....	.....	.....	.....
Osage	8392	6888	170	125	103	480	250	2401	24	52	133	24	.....	1707	309	6	103	6	4	10
Ozark	3357	1895	215	23	135	424	43	6	2	1	3	.....	.....	.....	.....	.....	.....	.....	.....	.....
Pemiscot	2042	910	193	17	58	514	43	17	1	.....	4	1	.....	9	.....	.....	.....	.....	.....	.....
Perry	8334	7331	187	32	181	157	45	1543	1	8	30	1	.....	1225	198	.....	22	2	14	19
Pettis	17156	8584	1798	1481	1048	439	997	1550	134	144	501	25	.....	586	16	60	69	3	3	2
Phelps	9692	5317	412	376	398	1149	271	814	43	78	158	24	1	334	44	21	37	26	26	.....
Pike	22233	15140	1[illegible]0	564	672	337	2013	843	61	98	222	16	.....	265	17	16	11	47	4	.....
Platte	16359	9896	2567	508	193	505	842	993	60	48	273	20	.....	492	34	10	30	2	1	11
Polk	12364	6794	700	477	537	1904	315	81	11	16	14	4	.....	21	[illegible]	3	6	.....	.....	.....
Pulaski	4622	2953	223	96	221	484	96	92	2	22	42	1	.....	19	1	4	1	.....	.....	.....
Putnam	11046	4993	644	1210	761	246	441	171	18	34	48	12	.....	46	3	.....	4	.....	.....	2
Ralls	10091	6431	1091	312	463	93	608	419	38	80	155	16	.....	110	9	1	7	.....	.....	.....
Randolph	15317	10446	1788	274	357	296	839	591	55	153	188	33	.....	117	18	7	3	.....	2	3
Ray	18135	11864	1562	527	415	1081	947	565	57	116	187	55	.....	126	[illegible]	4	4	.....	.....	.....
Reynolds	3733	2571	192	59	153	409	62	23	.....	5	3	3	.....	5	2	.....	2	.....	.....	3
Ripley	3121	1575	307	18	148	625	27	54	.....	3	22	3	.....	22	1	.....	1	.....	.....	.....
Saline	20677	12712	2143	815	502	524	2245	995	62	43	240	21	.....	501	21	2	24	8	23	8
Schuyler	8500	4048	569	914	532	260	281	320	45	49	48	8	.....	106	4	1	50	4	.....	2
Scotland	10381	5196	959	845	594	205	792	289	15	45	57	3	.....	155	2	1	6	.....	.....	.....
Scott	6622	3957	619	152	291	750	63	695	10	14	52	2	.....	313	203	14	18	7	2	2
Shannon	2333	1485	92	57	142	301	24	6	.....	2	.....	.....	.....	4	.....	.....	.....	.....	.....	.....
Shelby	9580	5546	949	377	422	87	609	539	104	48	124	10	.....	208	10	1	17	4	.....	.....
St. Charles	15783	12577	423	277	378	115	850	5521	83	210	576	23	.....	4255	217	7	65	5	41	10
St. Clair	6591	3082	384	59[illegible]	600	283	295	151	20	25	22	7	.....	69	1	1	2	.....	.....	1
Ste. Genevieve	7208	6129	114	[illegible]	154	258	106	1176	16	22	19	4	.....	926	124	.....	20	12	24	4
St. François	8453	6127	338	182	213	676	201	1289	32	69	370	13	1	612	53	5	72	31	7	6
St. Louis	226811	155913	6586	7755	7602	3533	4787	124378	2188	6308	34803	1341	6	65936	3310	412	3265	2733	800	699
Stoddard	8471	4457	510	33	522	1655	59	64	2	7	8	1	.....	33	3	2	1	.....	.....	1

TABLE VII.—STATE OF MISSOURI—Continued.

COUNTIES.	NATIVE.							FOREIGN.												
	Total.	Born in the State.	Kentucky.	Ohio.	Illinois.	Tennessee.	Virginia and West Virginia.	Total.	British America.	England and Wales.	Ireland.	Scotland.	Great Britain, (not stated.)	Germany.	France.	Sweden and Norway.	Switzerland.	Bohemia.	Austria.	Holland.
Stone	3243	1830	89	62	103	479	44	10	1	3	[illegible]	.....	.....	3	.....	.....	1	.....	.....	.....
Sullivan	11655	5630	792	1066	747	426	560	252	46	32	104	14	.....	32	6	2	14	.....	.....	1
Taney	4385	2204	216	121	275	575	145	22	7	7	.....	3	.....	2	2	1	.....	.....	.....	.....
Texas	9477	5034	493	194	465	1712	241	141	9	30	23	41	.....	26	2	.....	8	.....	.....	.....
Vernon	11022	4383	993	648	1598	446	556	225	55	48	26	6	.....	66	4	2	11	.....	1	1
Warren	7182	5965	199	121	59	58	396	2491	20	45	118	4	.....	2157	10	9	39	.....	2	16
Washington	11143	8619	367	134	257	516	402	576	48	141	191	21	.....	86	41	.....	5	20	13	2
Wayne	6022	3640	222	59	393	938	104	46	2	18	3	.....	.....	17	1	.....	1	.....	.....	.....
Webster	10136	5454	317	165	373	1877	248	298	20	30	162	10	.....	43	[illegible]	15	5	.....	2	1
Worth	4906	2004	234	644	475	113	113	98	15	23	19	5	.....	24	4	.....	7	.....	.....	1
Wright	5613	2991	283	108	273	1054	70	71	.....	21	3	.....	.....	3	2	41	1	.....	.....	.....

TERRITORY OF MONTANA.

COUNTIES.	NATIVE.							FOREIGN.												
	Total.	Born in the Territory.	New York.	Missouri.	Ohio.	Pennsylvania.	Illinois.	Total.	British America.	England and Wales.	Ireland.	Scotland.	Great Britain, (not stated.)	Germany.	France.	Sweden and Norway.	China.	Switzerland.	Denmark.	Poland.
Beaver Head	494	37	87	28	52	31	46	228	45	64	55	7	.....	33	.....	14	6	.....	.....	.....
Big Horn	26	.....	5	2	5	.....	2	12	1	2	5	.....	.....	3	.....	.....	.....	.....	.....	.....
Choteau	379	127	53	27	13	28	18	138	47	9	39	2	.....	24	4	2	[illegible]	4	1	.....
Dawson	140	7	16	21	5	12	4	37	11	2	8	2	.....	7	3	3	.....	.....	.....	.....
Deer Lodge	2138	228	285	219	195	168	110	2229	239	227	461	56	.....	253	50	43	776	17	40	6
Gallatin	1250	164	130	159	110	88	89	328	55	69	68	13	.....	76	15	[illegible]	4	6	4	5
Jefferson	1057	132	116	123	106	70	67	474	55	50	82	19	.....	77	5	35	122	[illegible]	7	1
Lewis and Clarke	2966	312	477	329	260	230	193	2074	153	198	351	40	.....	420	43	66	660	18	19	30
Madison	1783	357	226	148	151	132	128	901	115	125	139	24	.....	117	19	11	299	17	6	12
Meagher	941	95	110	134	102	59	61	446	42	76	124	16	.....	103	[illegible]	14	29	14	11	.....
Missoula	1442	234	178	115	128	93	79	1112	409	67	303	29	.....	120	46	33	44	15	7	1

STATE OF NEBRASKA.

COUNTIES.	NATIVE.							FOREIGN.												
	Total.	Born in the State.	Ohio.	Illinois.	New York.	Iowa.	Pennsylvania.	Total.	British America.	England and Wales.	Ireland.	Scotland.	Great Britain, (not stated.)	Germany.	France.	Sweden and Norway.	Bohemia.	Denmark.	Switzerland.	Austria.
Adams	12	3	3	2	.....	.....	.....	7	.....	5	.....	2	.....	.....	.....	.....	.....	.....	.....	.....
Black Bird	26	9	.....	1	1	1	3	5	.....	1	1	.....	.....	.....	.....	3	.....	.....	.....	.....
Buffalo	100	17	6	.....	10	6	24	93	7	35	39	1	.....	10	.....	1	.....	.....	.....	.....
Burt	2334	516	295	134	297	241	184	513	79	51	30	16	.....	56	6	240	.....	30	.....	.....
Butler	1102	112	135	164	141	125	60	188	19	18	28	4	.....	47	2	1	57	.....	.....	.....
Cass	6843	1550	922	618	525	744	399	1308	108	141	320	36	.....	497	14	114	1	26	27	5
Cedar	572	191	25	19	77	61	18	460	6	24	14	.....	.....	324	8	41	.....	1	16	18
Cheyenne	109	3	6	17	30	1	10	81	14	5	45	2	.....	10	2	.....	.....	2	.....	.....
Clay	48	1	[illegible]	5	1	18	8	6	3	1	.....	.....	.....	2	.....	.....	.....	.....	.....	.....
Colfax	792	126	134	34	111	47	75	632	179	36	79	31	.....	133	3	21	113	8	18	4
Cuming	1641	407	103	99	133	118	168	1323	101	51	49	2	.....	788	4	75	73	13	6	140
Dakota	1627	478	127	97	168	192	199	413	44	28	220	11	.....	64	3	28	.....	[illegible]	2	1
Dawson	33	5	4	9	5	1	2	70	10	.....	49	2	.....	1	.....	4	1	2	1	.....
Dixon	999	199	109	76	138	177	69	346	74	15	122	[illegible]	.....	97	.....	26	4	.....	1	3
Dodge	2556	575	302	265	351	129	209	1656	89	103	123	73	.....	854	8	200	33	134	16	4
Douglas	12445	2272	1125	1043	2151	686	1022	7537	446	869	1865	203	.....	1957	80	990	314	574	56	29
Fillmore	204	8	42	12	16	44	12	34	1	.....	2	1	.....	10	.....	.....	20	.....	.....	.....
Franklin	16	.....	1	.....	3	2	2	10	3	.....	5	.....	.....	1	.....	.....	.....	1	.....	.....
Gage	2933	597	429	345	262	212	224	426	71	146	37	10	.....	119	5	5	14	.....	16	.....
Grant	286	14	12	22	40	7	44	198	15	17	75	11	.....	51	4	13	1	3	6	1
Hall	541	198	56	29	69	44	27	516	10	24	70	5	.....	345	3	4	.....	37	12	1
Hamilton	94	11	11	7	9	13	4	36	1	4	1	19	.....	8	.....	1	.....	.....	2	.....
Harrison	384	35	31	28	71	7	37	247	32	27	77	12	.....	48	5	34	1	4	3	.....
Jackson	3	.....	.....	.....	2	.....	.....	6	3	.....	.....	.....	.....	1	.....	1	.....	.....	.....	.....
Jefferson	2085	312	261	269	216	271	149	355	70	50	38	19	.....	122	6	15	.....	10	24	1
Johnson	3063	534	421	670	221	204	225	366	49	55	48	12	.....	170	2	5	1	2	.....	17
Kearney	28	5	2	2	4	1	4	30	.....	12	11	.....	.....	3	1	1	.....	.....	1	.....
Lancaster	5337	638	878	573	475	640	450	1737	146	208	395	29	.....	558	14	185	48	32	12	4
L'Eau qui Court	114	38	2	19	7	4	13	147	2	2	.....	.....	.....	35	.....	.....	107	1	.....	.....

Table VII.—STATE OF NEBRASKA—Continued.

Counties.	Native. Total.	Born in the State.	Ohio.	Illinois.	New York.	Iowa.	Pennsylvania.	Foreign. Total.	British America.	England and Wales.	Ireland.	Scotland.	Great Britain, (not stated.)	Germany.	France.	Sweden and Norway.	Bohemia.	Denmark.	Switzerland.	Austria.
Lincoln	7	.....	1	1	2	.....	1	10	.....	.....	8	.....	.....	1	.....	.....	.....	.....	.....	.....
Lyon	40	.....	.....	4	9	3	6	38	4	3	15	1	.....	11	.....	1	.....	1	.....	.....
Madison	772	83	51	75	56	120	40	361	31	10	17	3	.....	263	.....	.....	2	4	5	1
Merrick	386	76	29	18	87	35	22	171	16	32	47	6	.....	55	.....	2	.....	11	.....	.....
Monroe	130	2	6	11	21	4	31	105	13	9	44	3	.....	28	1	2	.....	2	2	.....
Nemaha	6747	1655	819	842	385	422	379	846	108	237	93	28	.....	316	30	4	5	.....	8	.....
Nuckolls	3	.....	.....	.....	.....	.....	.....	5	5	.....	.....	.....	.....	.....	.....	.....	.....	.....	.....	.....
Otoe	9609	2186	998	841	766	562	691	2736	44	951	112	78	1	1173	49	89	44	62	47	22
Pawnee	3556	762	413	453	279	302	301	615	65	67	79	41	.....	204	4	9	95	1	40	.....
Pierce	44	12	1	.....	1	7	.....	108	.....	.....	.....	.....	.....	108	.....	.....	.....	.....	.....	.....
Platte	988	301	129	71	121	48	46	911	37	97	191	15	.....	322	10	43	8	8	156	23
Polk	122	17	11	6	7	37	3	14	1	1	3	.....	.....	2	.....	6	.....	.....	.....	.....
Richardson	8253	1917	1033	968	513	502	527	1527	271	125	154	19	.....	737	44	1	80	5	71	6
Saline	2399	307	391	262	172	392	206	707	32	36	27	8	.....	92	.....	9	496	2	.....	2
Sarpy	2243	690	148	155	219	188	231	670	86	76	167	16	1	155	12	114	1	16	9	.....
Saunders	3214	426	465	502	335	292	261	1333	127	78	104	27	.....	213	.....	453	249	55	11	10
Seward	2578	320	296	384	323	347	246	375	44	62	33	19	.....	198	1	9	.....	.....	.....	2
Stanton	399	58	36	29	18	28	10	237	20	6	4	1	.....	180	2	17	.....	4	2	.....
Taylor	52	1	2	3	12	1	6	45	4	3	23	.....	.....	8	2	1	.....	1	2	.....
Washington	3442	799	369	323	289	220	254	1010	120	78	111	15	.....	494	12	82	2	64	21	5
Wayne	124	6	8	27	25	4	7	58	7	3	1	2	.....	45	.....	.....	.....	.....	.....	.....
Webster	13	3	.....	1	.....	.....	3	3	.....	2	1	.....	.....	.....	.....	.....	.....	.....	.....	.....
York	554	40	60	90	25	78	52	50	6	10	1	3	.....	28	.....	.....	.....	2	.....	.....
Pawnee Indian reservation	41	4	.....	.....	7	.....	10	3	.....	1	.....	.....	.....	1	.....	1	.....	.....	.....	.....
Unorganized northwest territory	13	.....	1	3	2	.....	1	39	2	3	20	1	.....	8	3	1	.....	1	.....	.....
Unorganized territory west of Madison County	159	4	14	27	32	21	9	24	10	5	1	1	.....	1	.....	6	.....	.....	.....	.....
Winnebago Indian reservation	30	1	.....	.....	6	2	7	1	.....	.....	.....	1	.....	.....	.....	.....	.....	.....	.....	.....

STATE OF NEVADA.

Counties.	Native. Total.	Born in the State.	New York.	California.	Ohio.	Pennsylvania.	Illinois.	Foreign. Total.	British America.	England and Wales.	Ireland.	Scotland.	Great Britain, (not stated.)	Germany.	France.	Sweden and Norway.	China.	Switzerland.	Mexico.	Denmark.
Churchill	140	26	22	10	12	7	9	56	15	[illegible]	5	3	.....	10	.....	.....	16	.....	.....	1
Douglas	791	240	66	52	45	23	59	424	119	79	55	20	.....	97	4	7	23	2	3	3
Elko	2054	144	321	152	186	163	107	1393	170	154	241	54	.....	198	26	34	439	15	1	20
Esmeralda	1065	145	105	86	99	62	66	488	65	70	148	19	.....	77	13	12	56	3	3	3
Humboldt	1065	93	131	89	152	75	65	851	51	203	171	26	.....	91	39	9	220	5	3	5
Lander	1580	206	232	112	109	113	93	1235	91	83	288	24	.....	150	26	19	218	15	27	12
Lincoln	2148	192	241	46	126	94	135	837	79	238	230	42	.....	70	18	28	23	5	7	11
Lyon	893	179	130	98	61	56	40	944	147	134	222	34	.....	106	24	13	116	27	12	3
Nye	760	63	117	38	68	55	36	327	48	46	91	20	.....	40	17	7	6	9	11	12
Ormsby	1760	352	209	182	104	90	81	1908	380	168	243	60	.....	145	19	18	767	24	8	10
Roop	108	2	13	13	14	9	12	25	4	1	5	1	.....	3	.....	.....	[illegible]	.....	1	.....
Storey	5557	1244	742	909	363	332	170	5802	486	981	2155	172	9	613	113	60	745	82	96	23
Washoe	1997	342	235	239	159	84	113	1094	256	115	210	36	1	136	24	8	221	22	3	13
White Pine	3772	128	701	364	360	295	158	3417	454	572	971	119	.....	445	91	82	292	38	51	43

STATE OF NEW HAMPSHIRE.

Counties.	Native. Total.	Born in the State.	Massachusetts.	Vermont.	Maine.	New York.	Connecticut.	Foreign. Total.	British America.	England and Wales.	Ireland.	Scotland.	Great Britain, (not stated.)	Germany.	France.	Sweden and Norway.	Australia.	Portugal.	Denmark.	Switzerland.
Belknap	16994	15442	620	401	348	63	19	687	321	44	202	41	58	9	3	.....	3	.....	.....	.....
Carroll	17156	14108	470	130	1740	37	7	3176	114	28	27	4	.....	2	.....	.....	1	.....	.....	.....
Cheshire	25403	20534	2291	1770	235	294	112	1802	534	150	1037	34	.....	29	10	.....	.....	.....	.....	2
Coos	12782	9698	331	1281	1283	70	43	2150	1585	137	362	26	.....	6	3	26	.....	.....	.....	.....
Grafton	36847	30929	1295	3116	560	267	91	2256	1590	135	436	57	1	12	6	2	.....	1	1	2
Hillsborough	52766	42734	4943	2328	1446	850	119	11472	4850	792	5135	378	.....	209	12	43	6	9	2	.....
Merrimack	38202	33605	1998	1065	668	384	65	3949	1911	476	1389	90	.....	48	8	1	.....	2	2	2
Rockingham	44178	[illegible]	2909	355	1940	210	68	2819	678	552	1391	115	.....	34	9	10	1	.....	4	1
Strafford	29068	22551	869	148	3124	108	22	3285	950	331	1745	119	48	60	6	15	.....	.....	1	4
Sullivan	17013	[illegible]	794	1510	120	216	71	1015	422	61	466	28	.....	27	3	.....	3	.....	1	.....

TABLE VII.—STATE OF NEW JERSEY.

COUNTIES.	NATIVE.							FOREIGN.												
	Total.	Born in the State.	New York.	Pennsylvania.	Massachusetts.	Connecticut.	Maryland.	Total.	British America.	England and Wales.	Ireland.	Scotland.	Great Britain, (not stated.)	Germany.	France.	Sweden and Norway.	Holland.	Switzerland.	Austria.	Denmark.
Atlantic	12401	10059	635	742	222	66	78	1692	26	221	121	66	.....	1124	36	[illegible]	1	33	13	2
Bergen	23273	16629	5502	215	217	225	26	6849	43	654	2536	189	.....	2204	156	37	775	92	30	14
Burlington	49597	42667	772	4385	131	119	402	4042	85	561	2206	135	1	970	39	6	25	21	8	5
Camden	40592	28642	643	7448	287	134	751	5601	95	992	2435	151	251	1468	80	13	15	37	5	4
Cape May	8148	7486	110	350	19	30	40	201	2	38	124	3	.....	27	2	.....	.....	1	.....	.....
Cumberland	32714	26462	1787	1423	530	330	178	1951	101	536	580	66	.....	567	51	3	.....	17	1	3
Essex	97504	76269	13296	1986	1243	1590	335	46335	419	5769	18390	1256	1	17810	859	82	126	660	285	62
Gloucester	19865	17309	253	1511	84	65	106	1697	19	156	732	28	.....	672	14	.....	33	11	5	3
Hudson	75903	41953	26651	1608	1379	1131	350	53164	746	5814	25111	1699	1	17091	953	156	172	549	182	105
Hunterdon	35066	32504	492	1711	58	53	47	1897	18	277	1233	31	.....	262	38	8	1	11	5	1
Mercer	38363	32320	1204	3436	211	121	206	8023	63	1771	3851	172	.....	1901	84	11	7	41	26	12
Middlesex	35908	30769	3373	512	213	275	59	9121	185	942	5285	164	.....	1954	137	52	[illegible]	57	23	201
Monmouth	41496	36993	3228	431	136	155	75	4699	194	438	3140	116	.....	608	64	17	13	20	12	12
Morris	34530	30833	2271	518	162	165	52	8607	121	3112	4242	189	.....	700	55	65	4	22	8	22
Ocean	13064	11584	581	211	165	178	19	564	25	132	243	26	.....	104	5	[illegible]	3	7	[illegible]	8
Passaic	31068	25049	4455	417	311	196	55	15348	153	3923	6050	1010	.....	1824	271	54	1716	187	52	24
Salem	22884	20733	117	993	19	17	384	1056	11	67	545	10	.....	372	13	1	8	19	4	1
Somerset	20720	18561	1416	301	64	91	30	2790	21	327	1346	60	1	874	49	16	[illegible]	23	3	9
Sussex	22069	20380	1068	402	34	30	8	1099	17	155	736	12	.....	134	2	[illegible]	2	3	.....	.....
Union	30942	21616	6294	893	463	399	132	10917	145	1019	6070	271	142	2585	199	43	28	232	19	17
Warren	31046	26427	602	3454	120	78	51	3290	35	514	1808	56	.....	752	23	67	1	9	3	4

TERRITORY OF NEW MEXICO.

COUNTIES.	NATIVE.							FOREIGN.												
	Total.	Born in the Territory.	New York.	Pennsylvania.	Texas.	Ohio.	Indian Territory.	Total.	British America.	England and Wales.	Ireland.	Scotland.	Great Britain, (not stated.)	Germany.	France.	Sweden and Norway.	Mexico.	Switzerland.	Italy.	Spain.
Bernalillo	7509	7473	5	9	.....	.....	.....	82	.....	2	8	.....	.....	22	9	.....	32	.....	7	.....
Colfax	1725	1169	20	47	21	72	.....	267	37	22	87	1	.....	56	[illegible]	4	29	2	[illegible]	1
Doña Aña	2856	2523	28	21	174	16	.....	3008	2	11	33	.....	.....	40	10	.....	2897	5	[illegible]	1
Grant	592	243	56	33	25	34	.....	551	26	29	89	[illegible]	.....	55	5	4	316	6	2	1
Lincoln	1686	1493	28	19	34	23	.....	117	4	4	39	2	.....	22	[illegible]	1	39	1	.....	.....
Mora	7775	7415	57	39	5	36	14	281	13	14	78	11	.....	95	19	2	32	4	.....	2
Rio Arriba	9241	8935	.....	3	.....	3	249	53	1	.....	3	1	.....	10	4	.....	32	.....	.....	1
San Miguel	15804	15639	26	13	8	9	.....	254	15	5	19	.....	.....	43	26	.....	136	1	3	[illegible]
Santa Aña	2587	2571	.....	.....	.....	.....	.....	12	.....	.....	2	.....	.....	1	1	.....	8	.....	.....	.....
Santa Fé	9383	9093	49	36	8	24	2	316	9	9	43	1	.....	93	18	.....	124	5	3	2
Socorro	6384	6231	33	23	6	12	.....	219	3	16	50	4	.....	55	8	.....	69	8	1	2
Taos	11980	11918	7	2	.....	4	.....	99	3	5	.....	.....	.....	21	[illegible]	.....	59	1	2	3
Valencia	8732	8472	46	47	3	41	.....	361	12	12	92	7	.....	69	10	.....	140	9	2	.....

STATE OF NEW YORK.

COUNTIES.	NATIVE.							FOREIGN.												
	Total.	Born in the State.	Massachusetts.	Connecticut.	Vermont.	Pennsylvania.	New Jersey.	Total.	British America.	England and Wales.	Ireland.	Scotland.	Great Britain, (not stated.)	Germany.	France.	Sweden and Norway.	Switzerland.	Holland.	Poland.	Austria.
Albany	93738	89658	1080	512	573	367	296	39314	4361	3450	21366	1088	35	7909	225	16	116	453	32	52
Allegany	37268	33392	467	454	623	1094	238	3546	227	551	1897	97	.....	707	17	.....	10	6	.....	.....
Broome	40058	35067	682	883	225	2101	391	4045	154	476	2881	170	.....	301	17	5	14	2	1	.....
Cattaraugus	38244	33895	717	384	966	1150	117	5665	444	617	2257	269	.....	1821	90	33	30	16	7	11
Cayuga	50312	46375	797	656	370	452	501	9238	768	1855	5211	345	.....	774	56	19	24	56	4	50
Chautauqua	50045	42846	1107	717	1287	2364	170	9282	703	1265	2390	211	.....	2150	110	1628	110	491	86	18
Chemung	30728	26073	456	414	181	2225	598	4553	195	610	2812	115	.....	671	49	[illegible]	19	23	35	1
Chenango	37785	34860	523	1045	202	231	71	2779	138	480	1678	78	.....	228	28	108	18	8	1	.....
Clinton	35270	32091	272	96	2117	55	34	12677	9378	396	2538	131	.....	154	44	5	6	.....	.....	2
Columbia	41185	39015	937	464	130	88	95	5859	314	570	3423	91	.....	1195	76	18	45	9	41	24
Cortland	23285	21611	389	445	152	163	47	1888	127	453	1157	53	.....	55	7	11	6	2	1	.....
Delaware	39503	37567	274	612	87	574	75	3469	92	376	1394	1024	.....	413	45	79	21	3	4	.....
Dutchess	61938	58756	426	1032	148	263	310	12103	153	1367	7927	392	5	1869	138	22	45	9	16	43
Erie	117792	108583	1284	844	1493	1570	297	60907	5032	4777	12535	1125	.....	31150	4133	127	798	443	138	144
Essex	24409	21542	212	84	1982	36	28	4633	2219	329	1954	64	.....	47	11	1	.....	5	.....	.....
Franklin	23321	19802	227	69	2652	36	6	6950	4671	138	1927	133	.....	11	2	2	.....	.....	.....	.....
Fulton	24549	23935	164	108	133	27	26	2515	87	546	818	108	.....	781	48	8	90	4	3	7

TABLE VII.—STATE OF NEW YORK—Continued.

COUNTIES.	NATIVE. Total.	Born in the State.	Massachusetts.	Connecticut.	Vermont.	Pennsylvania.	New Jersey.	FOREIGN. Total.	British America.	England and Wales.	Ireland.	Scotland.	Great Britain, (not stated.)	Germany.	France.	Sweden and Norway.	Switzerland.	Holland.	Poland.	Austria.
Genesee	25773	23034	566	654	530	210	89	5833	424	1382	2352	137	......	1373	102	1	26	1	3	1
Greene	29346	28509	163	259	40	60	79	2486	245	277	1297	99	......	487	13	13	28	9	2	......
Hamilton	2654	2444	26	29	166	17	1	306	61	19	118	19	......	61	23	......	3	2	......	......
Herkimer	34144	32638	396	366	157	83	65	5785	266	1357	2657	144	......	1149	73	5	72	6	10	2
Jefferson	55379	51734	782	497	1178	138	70	10036	4883	1021	2540	250	1	912	299	1	84	3	7	7
Kings	266110	232718	5849	5431	[illegible]	3417	6317	153811	2888	20249	78220	4245	9	40112	2041	1438	744	801	221	341
Lewis	23467	22211	345	235	253	45	17	5232	919	507	1619	59	......	1229	681	......	187	1	1	......
Livingston	32472	29077	440	533	386	802	382	5837	537	736	3395	293	1	806	24	6	11	14	......	1
Madison	38706	35770	648	774	379	191	98	1816	351	1454	2123	63	1	424	28	22	18	3	2	2
Monroe	84104	77297	1336	1177	993	613	469	33761	4085	459	10219	658	......	11663	674	46	655	859	72	49
Montgomery	30177	29040	103	78	52	15	64	4280	125	439	1650	171	......	1731	59	27	27	7	9	6
New York	523198	484103	5995	5140	[illegible]	5092	8061	419094	4419	25026	201939	7562	7	151216	8265	1930	2178	1237	2393	2737
Niagara	37210	33332	453	397	718	755	275	13227	2568	2096	4055	287	3	3895	157	10	58	4	13	10
Oneida	84301	[illegible]	1140	1350	604	293	292	25707	1144	7345	9079	729	......	5664	961	13	397	55	199	50
Onondaga	80110	74830	1182	1134	655	419	183	24073	2026	3777	10212	260	......	6348	540	11	318	27	376	53
Ontario	37758	34628	570	570	313	379	366	7370	475	1623	4303	277	......	487	60	17	22	53	7	......
Orange	66043	60769	407	452	66	932	3213	14259	136	2009	9639	432	......	1677	90	26	77	22	35	14
Orleans	23446	21557	316	377	530	113	59	4213	569	1510	1581	180	......	342	22	19	2	4	......	7
Oswego	61658	60810	830	753	913	184	116	13255	4447	176	5301	310	......	1609	367	7	37	6	2	15
Otsego	46231	44035	509	708	250	173	61	2703	99	920	1250	196	......	186	5	8	9	12	5	6
Putnam	12569	12138	27	291	17	35	64	2451	73	473	1574	67	......	151	18	54	4	1	8	......
Queens	51728	51482	419	522	50	294	827	18077	187	1792	8966	406	......	6553	349	103	256	42	54	85
Rensselaer	73924	69043	1490	533	1314	231	229	25621	2514	2653	15932	830	......	3135	137	24	106	105	24	19
Richmond	22916	20651	288	181	45	210	694	10113	107	1204	5579	209	......	2245	195	148	68	79	14	26
Rockland	19863	17938	146	156	32	106	1132	5550	131	498	2972	100	1	1300	44	70	61	20	17	3
Saratoga	43820	40791	606	372	911	115	132	7709	779	995	5002	213	......	570	42	4	29	42	5	2
Schenectady	17661	17222	105	69	76	35	19	3386	44	474	1207	196	......	1651	23	5	24	24	18	5
Schoharie	32139	32072	65	118	47	19	16	901	52	86	418	8	......	290	23	......	2	2	2	......
Schuyler	17341	16489	109	266	71	392	385	1048	43	149	769	27	......	26	19	1	5	......	1	......
Seneca	23978	21575	172	225	125	682	675	3845	155	737	2326	100	......	410	38	7	36	11	7	10
Steuben	61833	56677	475	485	537	2189	703	5881	252	631	3303	162	7	1392	45	3	28	8	3	11
St. Lawrence	66607	59403	884	277	4575	78	71	18219	10067	1367	5688	891	......	108	36	8	14	2	4	1
Suffolk	42047	40118	233	601	42	115	366	4577	105	805	2355	168	2	961	63	50	28	123	10	14
Sullivan	28728	27347	70	306	30	515	295	5822	58	347	2206	176	1	2450	48	5	388	7	34	7
Tioga	28670	24604	503	419	159	1940	427	1902	102	298	1178	38	1	119	95	9	35	6	5	5
Tompkins	31051	28371	323	410	162	622	541	2127	104	463	1317	76	......	83	7	12	4	1	9	2
Ulster	71335	69954	212	285	42	157	280	12710	170	894	7698	165	......	3415	98	52	73	59	38	15
Warren	20014	18111	205	114	961	4	20	2578	773	190	1491	67	......	44	1	......	1	......	......	......
Washington	41274	37253	452	180	2605	114	27	8294	1999	888	5024	198	1	124	14	3	2	5	5	......
Wayne	40299	37571	560	427	341	209	351	7411	660	1698	1828	76	......	1412	446	6	103	1152	......	5
Westchester	94004	86394	962	2157	214	778	1316	37344	597	3863	21535	1055	13	8319	533	231	318	58	76	59
Wyoming	25113	22588	467	417	753	182	61	4051	235	528	1448	90	......	1066	388	8	22	20	......	......
Yates	17840	16333	142	209	136	292	273	1755	105	533	826	99	2	71	60	9	4	......	1	......

STATE OF NORTH CAROLINA.

COUNTIES.	NATIVE. Total.	Born in the State.	Virginia and West Virginia.	South Carolina.	Tennessee.	Georgia.	New York.	FOREIGN. Total.	British America.	England and Wales.	Ireland.	Scotland.	Great Britain, (not stated.)	Germany.	France.	Sweden and Norway.	Switzerland.	Africa.	Italy.	West Indies.
Alamance	11822	11727	26	4	......	3	10	52	6	5	23	1	......	17	......	......	......	......	......	......
Alexander	6868	6800	2	2	2	1	......	......	......	......	......	......	......	......	......	......	......	......	......	......
Alleghany	3687	3304	367	......	5	3	1	4	......	1	1	2	......	......	......	......	......	......	......	......
Anson	12406	12277	37	62	3	1	1	22	......	6	6	1	......	......	......	7	......	......	2	......
Ashe	9569	8866	523	2	127	3	......	4	......	1	2	1	......	......	......	......	......	......	......	......
Beaufort	12958	12877	23	3	1	1	24	27	......	4	2	1	......	12	1	1	......	......	......	1
Bertie	12947	12845	75	5	1	3	8	3	......	1	......	......	......	......	1	......	......	......	......	......
Bladen	12813	12731	15	26	1	12	9	18	......	......	8	6	......	3	1	......	......	......	......	......
Brunswick	7727	7377	57	203	......	16	12	27	2	7	10	......	......	7	......	......	......	......	......	......
Buncombe	15318	13923	148	721	321	81	19	94	20	3	39	6	......	9	1	14	......	1	......	......
Burke	9766	9651	......	29	9	7	5	11	3	1	3	1	......	3	......	......	......	......	......	......
Cabarrus	11919	11696	19	101	4	24	5	35	......	7	5	1	......	19	......	......	......	2	......	......
Caldwell	8472	8335	21	42	45	10	5	4	......	......	......	......	......	3	......	1	......	......	......	......
Camden	5353	5246	82	1	1	4	1	8	1	......	2	2	......	3	......	......	......	......	......	......
Carteret	8940	8798	15	5	2	6	15	70	......	10	32	4	......	16	2	2	1	......	1	......
Caswell	16072	14633	1363	5	13	10	3	9	......	4	3	......	......	......	......	......	1	......	......	......
Catawba	10974	10925	11	7	9	1	......	10	......	......	2	......	......	6	1	......	......	1	......	......
Chatham	19648	19609	7	3	2	5	1	75	1	50	21	1	......	2	......	......	......	......	......	......
Cherokee	8070	6463	32	146	843	512	3	10	......	9	......	1	......	......	......	......	......	......	......	......
Chowan	6438	6349	74	......	......	......	1	12	......	2	5	......	......	5	......	......	......	......	......	......
Clay	2459	1917	6	38	85	358	......	2	1	......	1	......	......	......	......	......	......	......	......	......
Cleaveland	12684	11870	65	672	33	16	2	12	......	4	3	1	......	2	......	......	1	......	1	......
Columbus	8470	8079	50	302	1	4	3	4	......	3	......	1	......	......	......	......	......	......	......	......
Craven	20388	19940	64	40	4	15	124	128	8	15	23	9	......	55	2	1	4	1	4	3
Cumberland	16915	16709	71	60	2	9	15	120	1	21	10	71	......	10	4	......	......	......	1	2
Currituck	5128	5102	24	......	......	......	......	3	......	2	......	......	......	1	......	......	......	......	......	......
Dare	2774	2745	3	1	......	......	11	4	......	2	1	......	......	1	......	......	......	......	......	......
Davidson	17372	17235	88	8	2	5	4	42	......	32	4	1	......	1	......	......	2	......	1	......
Davie	9615	9217	285	36	3	5	4	5	......	1	......	3	......	......	......	......	......	......	1	......
Duplin	15499	15446	20	......	4	4	3	43	8	2	14	7	......	12	......	......	......	......	......	......

TABLE VII.—STATE OF NORTH CAROLINA—Continued.

COUNTIES.	NATIVE.							FOREIGN.												
	Total.	Born in the State.	Virginia and West Virginia.	South Carolina.	Tennessee.	Georgia.	New York.	Total.	British America.	England and Wales.	Ireland.	Scotland.	Great Britain, (not stated.)	Germany.	France.	Sweden and Norway.	Switzerland.	Africa.	Italy.	West Indies.
Edgecombe	22906	22215	548	29	7	13	12	64	1	10	10	3	1	24	1		12			
Forsyth	13034	12693	172	37	11	41	1	16			2	1		8	1		1			1
Franklin	14120	13998	71	4	10	14	3	14		1	10									
Gaston	12568	11757	19	748	13	1	2	34		7	16	2		6				1		
Gates	7724	7693	29																	
Granville	24824	23645	1098	2	22	7	9	7			2	1		1		1	1			1
Greene	8686	8684	1					1						1						
Guilford	21585	20877	453	21	13	8	40	151	63	52	3	3		28	1			1		
Halifax	20395	19753	526	13	14	[illegible]	7	13	2	1	[illegible]	1		1						
Harnett	8864	8812	22	9	1	5	1	31	1	1	2	24		3						
Haywood	7904	6920	60	581	228	74		17	1		15				1					
Henderson	7685	6378	39	1153	56	22	3	21		4	7	7					1		2	
Hertford	9262	8736	491	3	1	1	2	11		2	[illegible]	2		2	1					
Hyde	6441	6427	1				10	4												
Iredell	16908	16658	114	74	[illegible]	10	3	23		4	1	5		13						
Jackson	6676	5985	37	272	246	109		7		1	5					1				
Johnston	16881	16764	45	3	1	3	10	16		[illegible]	2	1		1		1	8			
Jones	4996	4985	2	[illegible]	1			6		2	1	2		1						
Lenoir	10419	10359	25	7		7	2	15		6	1	1		4			1			1
Lincoln	9553	9208	58	121	11	18	7	20		6	3	1		3	2	3		1		
Macon	6610	6061	34	134	191	169	2	5		3		1		1						
Madison	8186	7261	69	354	441	23	1	[illegible]			5				1					
Martin	9634	9532	54	1	1		5	13	1	4	1			3						
McDowell	7549	7346	66	84	24	10		46	5	1	24	10		6						
Mecklenburg	24047	21241	364	2093	49	38	25	252		43	58	36		93	[illegible]		1	9	2	
Mitchell	4703	4524	12	23	120	3	6	2						1				1		
Montgomery	7486	7473	5	6				1				1								
Moore	12002	11981	5	7	2	2	1	38	1	2		35								
Nash	11072	11041	16			7	2	5		1				2	1					
New Hanover	27363	25789	405	527	9	72	123	615	17	51	144	35	1	307	9	5	5	1	1	4
Northampton	14742	14376	344	5	6	1	1	7	2	4										
Onslow	7559	7550		1		1	1	10		1	1	4		[illegible]						
Orange	17497	17299	98	19	10	4	4	10	1	[illegible]	2	1				1				
Pasquotank	8102	7862	68	4			14	29		5	3			15	1					2
Perquimans	7942	7806	32		1	2	1	[illegible]			2			1						
Person	11166	10662	480		7	9		4			1			2	1					
Pitt	17268	17197	24	5	5	5	10	8			3			5						
Polk	4316	3391	22	853	19	8		3			1							1		
Randolph	17540	17447	39	23	2	2	2	11		5		3		3						
Richmond	12827	11863	84	771	9	12		55	7	2	5	36		[illegible]	1					
Robeson	16221	15871	27	292	1	6	1	41		2	4	28		5				2		
Rockingham	15689	14414	1103	59	13	16	14	19	2	1	2	6		7						
Rowan	16769	16554	95	50	13	8	7	41	2	15	6	7		8	1			1	1	
Rutherford	13113	12540	58	449	24	16	6	8		1	1	[illegible]			1			2		
Sampson	16419	16320	30	20	4	3	5	17	1	2	4	5		4			1			
Stanley	8307	8277	7	13	4	2	1	8		2				2	3			1		
Stokes	11206	10009	1154	3	18			2		1	1									
Surry	11240	10286	860	13	28	12	5	12		1	1		2	2					1	
Transylvania	3535	2808	12	661	7	40		1				1								
Tyrrell	4166	4137	15	7				7	1	2	2	1		1						
Union	12209	11002	47	1119	3	19	2	8	1	1		1		1		1		3		
Wake	35387	34211	557	135	20	42	79	230	9	34	59	19		75	8	1	8		1	1
Warren	17730	16132	1343	23	14	11	44	38	1	16	7	8		2	1	1	2			
Washington	6508	6478	5				5	8			3	1		2						
Watauga	5286	5100	32	31	110	4	2	1				1								
Wayne	18059	17880	83	32	5	5	6	85	1	3	15	2		49		2	13			
Wilkes	15535	15333	121	14	39	[illegible]		4			3			1						
Wilson	12209	11923	145	71	5	7	11	49		1	7			16			17		2	1
Yadkin	10695	10510	122	25	10	1	2	2			1			1						
Yancy	5909	5769	4	[illegible]	125															

STATE OF OHIO.

COUNTIES.	NATIVE.							FOREIGN.												
	Total.	Born in the State.	Pennsylvania.	Virginia and West Virginia.	New York.	Kentucky.	Maryland.	Total.	British America.	England and Wales.	Ireland.	Scotland.	Great Britain, (not stated.)	Germany.	France.	Sweden and Norway.	Switzerland.	Austria.	Holland.	Bohemia.
Adams	20209	17237	851	685	62	985	97	541	11	15	217	21		245	21		6		1	
Allen	21557	18632	1222	564	281	100	166	2066	33	331	447	25		812	71	1	280	10	9	
Ashland	20718	16018	3408	150	421	7	207	1215	23	123	154	164		574	133		38	1	2	
Ashtabula	30300	19270	2563	82	4512	16	19	2217	473	810	620	112		163	14	8	11			
Athens	22916	19027	1269	1326	327	40	165	852	54	258	376	20	1	105	6		17	1	2	
Auglaize	16860	15177	645	346	112	70	86	3181	22	60	164	1		2721	106		68	4	25	1
Belmont	37100	29696	2263	3432	129	50	911	2614	73	365	1138	75		813	48		93	1	2	1
Brown	28631	24168	559	583	110	2265	126	2171	14	102	379	28		1154	318		43	62	3	
Butler	33002	27359	1159	488	447	642	328	6910	77	428	1574	101		4345	227	4	66	19	31	2
Carroll	13706	11895	1193	197	59	3	199	785	10	132	332	37		175	66		28			
Champaign	22724	17769	1281	1772	327	287	231	1464	89	134	944	36		192	19	2	14		13	2
Clark	28514	21356	2137	1687	520	765	806	3556	72	438	1741	106		1111	26	2	28	12	1	
Clermont	31981	26914	592	538	247	1676	252	2287	47	174	462	65		1191	211		94	13	6	1

TABLE VII.—STATE OF OHIO—Continued.

COUNTIES.	NATIVE.							FOREIGN.												
	Total.	Born in the State.	Pennsylvania.	Virginia and West Virginia.	New York.	Kentucky.	Maryland.	Total.	British America.	England and Wales.	Ireland.	Scotland.	Great Britain, (not stated.)	Germany.	France.	Sweden and Norway.	Switzerland.	Austria.	Holland.	Bohemia.
Clinton	21232	17880	380	1223	133	447	101	682	5	75	444	16	.....	126	12	.....	.....	.....	.....	.....
Columbiana	34514	27104	5310	767	220	32	311	3785	87	1232	1074	486	.....	614	65	15	196	2	1	.....
Coshocton	21768	19279	1120	512	263	13	222	1832	24	363	523	22	.....	671	132	2	78	10	.....	.....
Crawford	21714	17151	3033	181	564	15	156	3842	98	183	395	13	.....	2817	167	32	76	43	3	12
Cuyahoga	81314	61453	2602	556	8107	263	250	50696	3446	8357	12016	1089	2	19934	452	34	916	2169	603	1170
Darke	30397	25136	2167	504	177	145	564	1881	24	52	378	14	.....	1157	217	.....	18	2	2	.....
Defiance	13522	11243	899	143	502	27	71	2197	179	85	159	5	.....	1497	102	.....	71	61	12	.....
Delaware	23426	18986	1399	661	715	75	251	1749	64	477	639	17	.....	467	24	.....	43	1	4	.....
Erie	20786	16753	495	90	1841	70	83	7402	271	573	1367	89	.....	4624	95	12	238	30	31	3
Fairfield	29190	25627	1538	869	152	42	458	1948	32	119	300	22	.....	1161	110	.....	180	3	1	.....
Fayette	16629	13917	332	1347	108	224	68	548	15	22	353	8	.....	135	[illegible]	1	7	.....	.....	.....
Franklin	52482	42275	2541	1949	1591	409	699	10537	351	1238	2341	165	1	5705	322	3	282	29	20	6
Fulton	15946	11805	1007	55	1716	[illegible]	55	1843	120	240	156	35	.....	513	279	.....	458	2	2	.....
Gallia	24389	18923	701	3851	169	136	72	1156	32	575	52	39	.....	369	48	.....	27	.....	1	.....
Geauga	13479	9400	306	17	1692	10	6	711	129	291	168	20	.....	82	5	1	11	.....	.....	1
Greene	26450	19473	981	1868	301	1669	553	1588	51	95	894	84	.....	407	13	.....	10	14	3	.....
Guernsey	23016	19605	1842	785	57	13	394	822	15	157	537	23	.....	83	.....	.....	.....	.....	4	.....
Hamilton	171871	139693	4598	2430	4227	6818	1319	88499	1255	4492	20251	914	4	55273	2441	49	1300	593	793	125
Hancock	22546	18824	2383	347	292	19	221	1301	29	68	81	26	.....	899	77	1	96	2	12	1
Hardin	17115	14587	1042	520	300	77	106	1599	38	140	332	14	.....	673	9	3	365	16	.....	.....
Harrison	18218	15553	1280	461	57	7	322	464	6	90	312	15	.....	32	1	.....	2	3	1	.....
Henry	11857	10024	673	108	487	9	111	2171	109	150	125	24	.....	1669	79	.....	4	.....	3	.....
Highland	27993	23756	874	1749	132	446	152	1140	12	101	503	63	.....	237	194	.....	7	15	1	.....
Hocking	17062	15245	767	536	109	24	158	863	4	86	217	10	.....	520	17	.....	4	.....	1	.....
Holmes	16566	14036	1921	160	91	5	146	1611	11	51	119	5	.....	831	252	.....	333	3	.....	.....
Huron	24552	17291	988	84	3983	42	43	3980	172	833	758	54	.....	1891	135	1	84	20	2	9
Jackson	19965	16471	1167	1655	66	239	68	1794	12	948	400	22	.....	367	9	1	98	.....	.....	1
Jefferson	25943	20535	2715	1568	168	58	471	3245	69	1009	1352	220	.....	531	7	15	24	1	1	.....
Knox	25088	20403	2129	654	476	26	518	1245	39	475	447	29	.....	177	56	1	4	.....	4	2
Lake	14263	9364	514	44	2330	29	12	1672	262	493	747	24	10	94	6	1	2	[illegible]	1	6
Lawrence	28798	21017	1209	3683	118	2074	78	2582	14	534	745	33	.....	1178	28	.....	20	10	15	1
Licking	33322	26741	1674	1902	836	47	403	2434	51	1048	635	42	.....	505	48	1	89	.....	.....	.....
Logan	22062	17915	1348	1190	182	193	154	966	65	87	543	52	.....	183	15	.....	12	2	.....	2
Lorain	24751	17130	548	267	3218	66	39	5557	339	1684	730	115	.....	2509	79	10	34	7	5	3
Lucas	32603	22791	1392	178	4174	154	101	14119	1301	1139	3405	168	.....	6804	343	26	608	99	111	5
Madison	14289	12056	362	763	168	192	171	1344	37	122	966	17	3	183	8	.....	1	1	.....	.....
Mahoning	25192	19618	4028	248	405	30	193	5809	107	2078	1897	423	.....	1212	17	1	25	1	3	.....
Marion	14273	11911	1120	228	270	31	141	1911	80	189	432	10	.....	1099	58	4	22	1	1	4
Medina	18559	12853	1955	65	1808	16	119	1533	139	499	121	36	1	644	57	3	26	1	4	.....
Meigs	28180	21279	1514	3899	321	145	168	3285	28	1393	236	101	.....	1473	22	.....	16	1	.....	.....
Mercer	15039	13462	553	245	117	90	80	2215	17	47	93	18	.....	1778	99	.....	93	45	19	1
Miami	30231	24302	2301	856	343	297	585	2509	49	166	580	22	.....	1537	84	.....	34	5	7	1
Monroe	23325	20577	1268	963	66	18	259	2454	.....	59	137	15	.....	1262	157	2	814	1	2	.....
Montgomery	53027	41998	4286	1057	898	500	1625	10979	180	573	2008	118	.....	7386	337	27	159	39	31	43
Morgan	19873	17093	1172	837	97	7	285	490	20	78	201	8	.....	173	1	.....	7	.....	.....	.....
Morrow	17920	14092	1724	427	570	18	229	663	25	152	143	17	.....	300	5	1	18	.....	.....	.....
Muskingum	41385	34252	2607	2188	362	113	789	3501	44	468	1090	69	.....	1536	203	.....	48	12	1	.....
Noble	19285	17075	879	688	70	10	290	664	7	75	166	19	.....	372	17	.....	5	1	.....	.....
Ottawa	9889	8089	386	45	679	22	27	3475	373	161	242	53	.....	2435	20	9	93	23	8	.....
Paulding	7890	6429	384	154	234	139	44	654	80	76	119	9	.....	224	74	.....	66	.....	3	.....
Perry	17705	15441	1009	579	69	7	346	748	12	36	469	10	.....	108	85	.....	21	2	4	.....
Pickaway	23783	20557	857	968	168	89	281	1092	22	89	377	16	.....	545	20	.....	10	.....	1	.....
Pike	14548	12382	478	1014	90	152	66	899	5	32	43	6	.....	782	5	.....	13	1	1	.....
Portage	22131	16181	1549	95	1354	28	68	2453	195	748	607	100	5	709	59	2	15	2	2	.....
Preble	20736	16322	878	889	137	383	450	1073	14	36	521	12	.....	467	13	.....	8	.....	.....	.....
Putnam	15033	13322	761	253	194	26	136	2048	45	230	119	6	.....	1314	152	.....	100	27	55	.....
Richland	29492	22458	4552	377	745	18	376	3024	107	444	483	71	.....	1676	61	3	151	10	.....	.....
Ross	33939	26731	867	2241	222	32	337	3158	30	149	598	62	.....	2188	70	2	31	10	2	3
Sandusky	21544	16650	2133	110	1412	2	196	3959	118	318	606	22	.....	2291	299	.....	211	53	2	3
Scioto	25727	20204	1436	1313	327	1458	96	3575	22	402	517	40	.....	2176	261	2	99	4	16	.....
Seneca	29490	20983	3190	422	1042	19	751	3878	105	119	343	4	.....	2335	281	.....	281	30	31	2
Shelby	18485	16216	674	484	149	159	182	2263	39	82	394	21	.....	1221	320	.....	135	4	22	.....
Stark	44728	35323	7048	352	606	36	387	7780	92	1066	577	224	.....	3522	1319	5	793	13	16	8
Summit	28613	21159	3239	119	1690	31	114	6061	369	1855	1280	238	7	1692	254	11	188	115	2	2
Trumbull	30568	22480	4280	181	1272	69	110	8091	331	4462	1676	653	.....	812	75	.....	37	6	12	.....
Tuscarawas	29204	25735	2012	345	227	13	425	4636	43	279	281	30	.....	2438	62	6	1475	.....	1	.....
Union	17929	15338	716	673	292	41	191	801	50	103	299	8	1	328	5	.....	3	.....	.....	.....
Van Wert	14507	12234	1026	223	217	59	136	1316	37	283	124	10	.....	722	60	4	55	5	5	.....
Vinton	14265	11996	893	743	99	95	109	762	14	105	435	7	.....	160	20	.....	10	4	3	.....
Warren	25046	20642	784	954	224	572	197	1643	38	241	638	38	.....	625	36	.....	11	2	.....	4
Washington	36679	30154	2213	2389	406	98	293	3930	49	374	748	237	.....	2420	54	3	28	3	1	.....
Wayne	31988	23987	6638	184	343	9	225	3128	74	231	490	118	.....	1072	433	2	761	5	1	2
Williams	19484	15247	1889	167	862	21	144	1507	53	126	116	34	.....	698	383	2	60	4	20	2
Wood	21445	17308	1513	156	1312	23	127	3151	166	567	301	140	.....	1669	113	1	176	3	9	.....
Wyandot	16842	13560	1593	283	609	12	215	1711	43	85	225	9	.....	977	75	.....	197	1	1	.....

TABLE VII.—STATE OF OREGON.

COUNTIES.	NATIVE.							FOREIGN.												
	Total.	Born in the State.	Missouri.	Illinois.	Ohio.	Iowa.	Indiana.	Total.	British America.	England and Wales.	Ireland.	Scotland.	Great Britain, (not stated.)	Germany.	France.	Sweden and Norway.	China.	Switzerland.	Denmark.	Russia.
Baker	1757	423	196	111	120	126	79	1047	55	49	93	7	.....	68	40	15	679	3	7	.....
Benton	4341	2158	468	222	317	182	159	243	42	49	42	11	.....	62	8	3	.....	6	.....	6
Clackamas	5436	2553	414	339	331	283	265	557	55	106	129	19	.....	111	20	11	50	16	3	1
Clatsop	952	428	34	38	33	29	24	303	39	49	52	13	.....	62	1	45	13	4	1	2
Columbia	744	322	63	45	48	23	34	119	25	20	17	8	.....	20	1	13	.....	1	2	.....
Coos	1255	513	68	53	68	61	53	389	1	129	50	23	.....	65	5	51	13	1	9	30
Curry	426	174	40	36	33	8	13	78	.....	14	28	7	.....	8	.....	1	12	1	2	1
Douglas	5684	2900	508	298	238	234	260	382	68	58	54	23	.....	47	5	8	76	9	6	8
Grant	1001	235	76	69	58	28	38	1250	27	35	70	17	.....	83	19	17	939	2	3	1
Jackson	3721	1582	339	182	184	202	145	1057	33	47	97	14	.....	144	23	13	634	25	3	7
Josephine	817	415	71	33	43	22	23	387	3	15	44	7	.....	38	4	26	223	8	4	3
Lane	6291	3293	725	428	220	202	238	135	15	25	22	6	.....	44	3	2	7	5	.....	.....
Linn	8474	4245	865	543	452	421	494	243	32	51	34	19	.....	74	12	3	2	1	.....	1
Marion	9049	4638	719	594	438	369	408	916	244	151	155	[illegible]	.....	193	37	4	27	19	5	1
Multnomah	8425	3541	328	385	500	261	287	3085	300	400	823	91	.....	639	80	42	506	23	21	5
Polk	4573	2371	581	313	167	167	141	128	32	26	18	12	.....	21	.....	4	2	3	.....	.....
Tillamook	380	183	18	22	22	27	18	25	6	5	5	2	.....	1	.....	5	.....	.....	3	.....
Umatilla	2692	883	331	230	162	199	152	224	30	19	30	7	.....	34	14	3	70	.....	1	.....
Union	2338	764	273	167	154	220	127	214	35	19	26	29	.....	30	6	3	45	6	4	.....
Wasco	2131	1011	149	123	94	68	68	378	37	52	86	14	.....	81	23	6	28	0	0	1
Washington	4038	2110	297	257	136	268	190	223	58	41	41	9	.....	29	5	5	.....	15	2	.....
Yam Hill	4798	2413	498	234	213	295	235	214	50	50	51	17	.....	21	2	1	1	8	2	.....

STATE OF PENNSYLVANIA.

COUNTIES.	NATIVE.							FOREIGN.												
	Total.	Born in the State.	New York.	New Jersey.	Maryland.	Ohio.	Virginia and West Virginia.	Total.	British America.	England and Wales.	Ireland.	Scotland.	Great Britain, (not stated.)	Germany.	France.	Sweden and Norway	Switzerland.	Holland.	Poland.	Italy.
Adams	29622	27559	80	10	1716	26	115	693	4	22	64	.....	1	561	18	1	9	.....	.....	4
Allegheny	186307	170915	2102	863	1881	3927	2877	75897	676	11772	25508	2824	2	30093	2034	74	1588	164	88	106
Armstrong	39828	38947	281	30	78	182	81	3554	84	778	1391	116	5	1074	30	2	18	4	6	1
Beaver	32134	29450	291	87	142	1266	367	4014	78	1049	1117	153	11	1389	101	1	79	9	1	.....
Bedford	28562	27547	52	34	563	53	178	1073	15	289	259	103	.....	369	17	6	9	.....	2	1
Berks	101315	100484	194	131	130	42	122	5386	36	532	982	57	.....	3456	113	9	95	11	4	1
Blair	34711	33865	99	78	268	60	124	3340	32	339	1491	37	.....	1324	45	16	31	2	.....	.....
Bradford	48978	38480	6971	1081	69	78	85	4226	195	750	2560	404	.....	264	19	1	18	.....	4	3
Bucks	60290	56999	320	2137	208	39	139	4046	46	374	2080	63	.....	1346	37	1	35	20	.....	1
Butler	32571	31968	101	45	48	172	74	3939	15	183	1249	78	.....	2087	263	4	49	1	1	.....
Cambria	29470	28758	88	18	228	83	75	7099	33	1848	2210	67	12	2764	113	7	20	2	2	1
Cameron	3507	2692	596	38	17	9	10	766	127	42	421	32	.....	50	6	69	7	4	.....	.....
Carbon	21180	20629	172	194	21	23	[illegible]	6964	26	1456	3577	109	.....	1651	56	12	10	12	.....	.....
Centre	32888	32195	242	93	86	52	68	1530	49	361	647	106	2	308	26	12	[illegible]	.....	3	1
Chester	71649	67321	264	451	1529	93	261	6156	64	779	4497	114	1	583	23	5	33	6	7	.....
Clarion	24917	24546	115	29	32	101	22	1620	16	117	430	[illegible]	.....	852	33	2	29	1	.....	.....
Clearfield	23651	22851	282	91	74	25	30	2090	183	520	566	114	17	459	191	.....	30	1	.....	.....
Clinton	20897	19866	455	68	70	36	41	2314	110	237	963	44	.....	733	14	10	189	2	4	.....
Columbia	26613	26142	132	158	33	18	16	2153	19	708	1050	35	.....	303	18	3	10	3	.....	.....
Crawford	56647	43309	8266	368	131	1803	119	7185	957	669	2325	222	7	2047	491	213	47	8	118	20
Cumberland	42966	40870	88	39	678	75	819	946	15	79	167	14	.....	606	32	1	18	.....	1	1
Dauphin	56003	53292	196	94	942	111	1029	4737	35	1218	1344	90	.....	1902	38	9	41	2	1	16
Delaware	32373	28199	282	594	873	53	213	7030	26	2148	4360	206	.....	197	26	1	6	4	.....	2
Elk	6054	5119	586	30	26	9	56	2434	151	212	622	120	.....	933	47	263	16	1	.....	27
Erie	52699	36405	11103	223	103	1424	111	13274	1573	1162	3911	244	26	5659	258	31	179	46	18	18
Fayette	41668	38689	77	123	722	343	1415	1616	51	493	596	153	.....	274	20	2	13	.....	1	.....
Forest	3560	3003	352	20	19	53	0	450	80	27	150	29	.....	141	8	12	.....	.....	.....	.....
Franklin	44143	40501	42	30	2355	60	979	1222	7	68	171	0	.....	923	29	1	6	1	1	3
Fulton	9115	8687	19	11	280	13	79	245	.....	17	28	5	.....	185	1	5	1	1	.....	.....
Greene	25735	23976	15	80	160	182	1202	152	.....	24	75	11	9	31	1	.....	.....	.....	1	.....
Huntingdon	29658	28998	54	54	278	47	106	1593	13	443	656	36	1	383	20	4	8	.....	3	.....
Indiana	34735	34050	120	87	90	91	81	1403	13	189	580	57	1	523	24	.....	5	2	.....	1
Jefferson	20566	19790	439	18	35	98	28	1090	15	123	432	17	.....	427	9	.....	13	4	.....	.....
Juniata	17175	17039	14	12	38	7	16	215	4	24	75	7	.....	84	6	.....	11	.....	.....	.....
Lancaster	113796	111513	254	165	1109	125	152	7544	21	425	1204	36	.....	5371	136	12	248	16	.....	1
Lawrence	24946	23186	172	80	67	1029	113	2352	77	653	980	95	19	466	40	.....	11	.....	1	.....
Lebanon	33341	33190	17	25	41	18	1	755	5	38	215	6	.....	442	7	.....	29	2	.....	.....
Lehigh	50610	49912	185	236	59	46	24	6186	14	1187	2511	94	.....	2044	56	6	96	2	.....	2
Luzerne	106227	96306	4688	2569	276	239	202	54688	512	17910	24610	2040	27	8749	193	56	348	18	66	9
Lycoming	43068	39647	1760	394	354	94	137	4558	279	420	1059	64	.....	2499	138	1	46	1	6	1
McKean	7676	4506	2616	45	11	35	23	1149	90	119	682	45	.....	106	[illegible]	86	4	2	.....	2
Mercer	41942	37554	972	105	179	2363	169	8035	278	2620	2398	1433	.....	1199	59	.....	8	6	4	.....
Mifflin	16930	16570	44	49	86	98	36	578	14	136	209	21	.....	180	8	1	3	2	.....	1
Monroe	17356	16379	301	534	36	13	20	1006	14	88	411	9	.....	447	15	3	7	2	.....	.....
Montgomery	72322	70199	244	535	377	104	202	9290	63	1483	5479	177	.....	1887	65	12	49	3	2	13
Montour	12824	12461	99	109	42	22	21	2520	0	1162	757	44	.....	480	25	.....	14	.....	21	1
Northampton	55058	52115	497	1944	66	54	59	6374	28	1374	2089	49	.....	2527	86	.....	74	3	.....	3
Northumberland	37119	36367	227	121	124	30	51	4325	77	1378	1420	187	1	1006	24	11	12	.....	162	2
Perry	25026	24713	29	24	113	32	46	421	3	75	104	9	.....	178	8	1	3	2	.....	.....
Philadelphia	490398	428250	8865	18157	8238	1381	4233	183624	1488	22549	96698	4175	.....	50754	2479	278	1791	390	146	516

TABLE VII.—STATE OF PENNSYLVANIA—Continued.

COUNTIES.	NATIVE.							FOREIGN.												
	Total.	Born in the State.	New York.	New Jersey.	Maryland.	Ohio.	Virginia and West Virginia.	Total.	British America.	England and Wales.	Ireland.	Scotland.	Great Britain, (not stated.)	Germany.	France.	Sweden and Norway.	Switzerland.	Holland.	Poland.	Italy.
Pike	6949	5210	997	645	3	3	3	1496	8	156	421	34	.....	647	134	6	51	3	1	5
Potter	10368	6103	3720	96	8	25	6	897	65	58	218	9	.....	419	36	11	9	1	8	1
Schuylkill	85572	84033	488	235	177	80	96	30856	163	9333	13465	630	.....	6709	291	16	84	12	44	4
Snyder	15527	15453	12	11	21	5	2	79	2	5	10	.....	.....	59	.....	.....	2	.....	.....	.....
Somerset	26127	25304	41	11	607	75	277	1799	34	71	462	14	.....	1186	7	1	7	.....	.....	.....
Sullivan	5291	5010	203	18	1	3	1	900	37	102	424	12	.....	292	21	1	9	.....	.....	.....
Susquehanna	33519	25583	4681	1179	69	40	34	4004	84	665	2879	97	.....	215	14	21	4	10	.....	2
Tioga	31298	22401	6660	289	34	46	30	3799	150	1405	962	767	.....	358	42	62	32	3	.....	1
Union	15300	15014	74	62	34	12	27	265	7	80	74	5	.....	85	[illegible]	.....	7	.....	.....	.....
Venango	42139	32900	5822	313	136	1161	194	5786	1157	855	2395	197	1	955	58	36	32	2	33	4
Warren	19991	13534	4010	91	25	268	33	3905	460	410	899	180	2	458	419	916	18	6	3	1
Washington	45690	42575	89	68	312	924	1350	2793	41	898	1147	281	2	365	26	.....	8	2	.....	2
Wayne	26469	21543	3523	586	18	22	16	6719	51	1153	3060	52	77	2139	65	2	70	4	2	.....
Westmoreland	54731	50617	103	73	145	261	272	3988	20	992	1365	338	13	1105	32	45	32	8	5	.....
Wyoming	13960	12487	996	477	3	9	6	625	11	102	324	5	.....	135	2	18	1	.....	.....	.....
York	72591	69793	88	29	2216	84	145	3540	15	358	313	32	.....	2711	35	2	27	8	7	1

STATE OF RHODE ISLAND.

COUNTIES.	NATIVE.							FOREIGN.												
	Total.	Born in the State.	Massachusetts.	Connecticut.	New York.	Maine.	New Hampshire.	Total.	British America.	England and Wales.	Ireland.	Scotland.	Great Britain, (not stated.)	Germany.	France.	Sweden and Norway.	Portugal.	Atlantic Islands, (not stated.)	Switzerland.	Italy.
Bristol	7355	5920	891	117	126	85	22	2066	501	148	1069	66	155	52	4	3	19	6	.....	.....
Kent	14040	12144	619	609	220	74	51	4555	1865	746	1604	233	.....	14	[illegible]	62	1	1	.....	1
Newport	16786	13839	1185	158	572	120	63	3264	92	558	2164	92	.....	177	46	3	5	55	16	5
Providence	105579	77552	15522	3551	2729	1550	1088	43611	7517	7381	25859	1407	.....	867	101	59	121	14	52	37
Washington	18197	16311	272	1089	285	46	18	1900	267	513	838	150	.....	91	11	1	.....	.....	6	15

STATE OF SOUTH CAROLINA.

COUNTIES.	NATIVE.							FOREIGN.												
	Total.	Born in the State.	North Carolina.	Virginia and West Virginia.	Georgia.	New York.	Alabama.	Total.	British America.	England and Wales.	Ireland.	Scotland.	Great Britain, (not stated.)	Germany.	France.	Sweden and Norway.	Africa.	Cuba.	Poland.	Italy.
Abbeville	31035	30632	55	129	129	6	16	94	1	8	45	3	.....	23	1	.....	11	.....	.....	.....
Anderson	23965	23111	130	194	381	6	24	84	1	12	49	4	.....	8	.....	1	5	4	.....	.....
Barnwell	33548	31891	67	188	261	100	1	176	.....	27	30	5	.....	73	5	.....	15	1	8	.....
Beaufort	34200	33634	23	18	265	61	4	159	2	18	33	5	.....	56	6	1	22	1	.....	.....
Charleston	83826	81691	304	225	354	429	52	5037	33	260	2209	121	.....	1886	101	24	37	65	23	56
Chester	18687	18301	167	158	14	6	4	118	1	4	72	4	.....	22	1	.....	3	.....	.....	.....
Chesterfield	10503	9484	875	51	21	23	8	81	2	39	31	5	.....	.....	2	.....	2	.....	.....	.....
Clarendon	14012	13940	39	12	7	3	4	26	.....	2	8	.....	.....	9	1	.....	4	.....	1	.....
Colleton	25362	27277	36	11	21	7	4	48	1	4	9	3	.....	11	3	.....	10	.....	1	.....
Darlington	26172	25931	126	40	9	11	13	71	1	7	10	.....	.....	29	7	.....	5	.....	3	.....
Edgefield	42328	41135	103	315	548	22	55	158	4	40	30	10	.....	26	1	.....	27	.....	3	1
Fairfield	19769	19711	16	11	2	2	1	119	2	2	96	3	.....	12	1	.....	2	.....	.....	.....
Georgetown	16102	15802	173	17	18	34	3	59	.....	5	16	4	.....	16	.....	.....	1	.....	3	2
Greenville	22114	21008	475	261	86	24	32	118	1	20	41	27	.....	14	.....	4	5	1	.....	1
Horry	10699	10095	535	27	3	7	2	22	2	7	4	.....	.....	2	.....	.....	1	.....	.....	.....
Kershaw	11695	11451	55	100	8	2	19	59	1	7	12	9	1	15	.....	.....	10	.....	.....	.....
Lancaster	12058	11431	536	45	11	6	4	29	2	2	18	2	.....	1	.....	.....	4	.....	.....	.....
Laurens	22458	22130	86	149	36	6	6	78	1	5	38	3	1	20	.....	1	6	.....	1	.....
Lexington	12949	12733	111	43	16	10	7	39	.....	2	7	1	.....	19	.....	1	7	.....	.....	1
Marion	22112	21897	239	9	10	7	2	48	.....	2	5	9	.....	26	.....	.....	.....	.....	5	.....
Marlborough	11797	11009	725	24	5	2	3	17	.....	3	4	4	.....	4	.....	.....	2	.....	.....	.....
Newberry	20617	20095	84	310	59	9	6	158	.....	5	12	1	.....	93	5	18	4	.....	.....	.....
Oconee	10441	9811	150	40	315	2	11	132	2	7	33	2	.....	86	.....	.....	1	.....	.....	.....
Orangeburg	16822	16711	10	48	6	6	4	63	.....	4	17	2	.....	26	2	.....	8	.....	1	.....
Pickens	19259	19065	149	47	67	2	2	10	.....	2	5	.....	.....	2	.....	.....	1	.....	.....	.....
Richland	22556	21052	320	319	130	165	29	669	13	89	262	48	.....	188	6	.....	19	.....	5	2
Spartanburg	25704	24560	761	165	68	22	18	80	2	15	27	8	.....	24	.....	.....	2	.....	.....	.....
Sumter	25157	24824	199	31	24	11	9	111	2	11	45	7	.....	16	.....	10	7	1	7	.....
Union	19183	18931	121	72	15	6	4	65	1	9	21	11	.....	14	.....	.....	8	.....	.....	.....
Williamsburgh	15452	15324	104	8	3	2	1	37	.....	4	3	.....	.....	21	.....	1	.....	.....	5	.....
York	24177	22341	1481	183	52	6	15	169	2	10	70	9	.....	12	.....	.....	3	.....	.....	.....

TABLE VII.—STATE OF TENNESSEE.

COUNTIES.	NATIVE.							FOREIGN.												
	Total.	Born in the State.	North Carolina.	Virginia and West Virginia.	Alabama.	Kentucky.	Georgia.	Total.	British America.	England and Wales.	Ireland.	Scotland.	Great Britain, (not stated.)	Germany.	France.	Sweden and Norway.	Switzerland.	Italy.	Poland.	Austria.
Anderson	8625	7803	300	262	8	31	61	79	4	53	10	3		7	1		1			
Bedford	24217	21647	740	520	378	156	285	116	2	20	44	2		13	2		25		2	
Benton	8206	7335	475	77	39	85	20	28	2	7	13	1	1	2	1			1		
Bledsoe	4858	4280	150	116	37	47	83	12		3	7	1		1						
Blount	14180	12983	608	220	22	28	144	57	1	23	19	7		4			1			
Bradley	11607	9172	570	276	62	54	993	45	3	5	7			26	2			1		
Campbell	7416	6635	124	273	15	243	47	29		15	8	2		4						
Cannon	10493	9654	315	171	78	55	38	9			8									
Carroll	19366	16600	1282	596	87	182	40	81	2	[illegible]	49			4	4	5	2	1		
Carter	7887	6630	917	248	10	12	4	22	1	5	11	1		2						
Cheatham	6652	6061	139	155	19	77	27	26	3	2	17	1		1					1	
Claiborne	9307	7559	352	1074	4	237	15	14	1	3	6			4						
Cocke	12436	9836	1595	200	10	23	72	22	1	7	6	6			1					
Coffee	10202	8975	207	204	104	74	166	35	4	7	5	1	1	16					1	
Cumberland	3425	2634	203	58	6	75	19	36	3	15	1	4		7	2	2				
Davidson	58477	46667	914	2518	1362	1822	869	4420	79	429	2102	145	1	1031	128	16	151	39	125	33
Decatur	7728	6585	408	71	85	67	44	44		4	20	1		18	1					
De Kalb	11419	10478	338	254	22	60	80	6	1		3									
Dickson	9280	8137	151	89	35	33	51	60	1	12	21	12		11	1					
Dyer	13666	11669	644	398	184	111	89	40	4	10	16	1		5			1		1	
Fayette	25984	19034	1661	1656	500	181	603	161	18	16	42	6		53	1	16	1		1	1
Fentress	4711	4032	121	62	4	389	6	[illegible]	1	1	1				1		2			
Franklin	14776	12023	315	323	787	130	314	194	4	26	21	5		47	27	12	40	4	1	
Gibson	25495	21757	1376	591	228	252	236	171	13	20	51	8		46	7	11	2		3	4
Giles	32289	25510	818	1262	2915	234	506	124	3	7	80			11	3				12	2
Granger	12407	11056	430	547	13	78	19	14		7	6	1								
Greene	21607	18086	1655	975	8	49	52	61		8	35	3		9		4		1		
Grundy	3041	2678	55	29	70	12	77	209		34	19	13				1	142			
Hamilton	16659	10594	543	583	405	194	2822	582	17	143	176	22		143	21	10	16		4	4
Hancock	7146	5606	250	1071	8	147	4	2			2									
Hardeman	17921	12919	1554	561	478	204	505	153	5	3	75	5		5	4	52	1			1
Hardin	11735	9429	390	136	767	120	127	33	5	4	11	4		8						
Hawkins	15808	13247	703	1543	24	93	25	29	1	4	22				1					
Haywood	21900	18681	2131	1448	602	266	474	194	9	15	76	14		54	3	9	4			
Henderson	14201	11991	1054	222	172	61	157	16	1	1	10	1		1			1			
Henry	20304	16793	1412	637	162	754	61	76	3	11	46	3		9	1	1			1	
Hickman	9849	9174	221	93	37	69	38	7		1	3	2		1						
Humphreys	9149	8285	162	107	38	77	63	177	1	11	151			6	4					
Jackson	12583	11348	264	143	33	512	50													
Jefferson	19424	16002	1261	936	38	91	159	52	4	16	16	2		8		1	3			
Johnson	5849	4155	1332	321	1	7	6	3		2	1									
Knox	28165	23460	1091	1700	143	166	293	825	19	143	288	24		174	30	3	123	2	1	1
Lake	2389	1784	54	49	16	220	8	39	1	5	11	3		11	3	1	1		1	
Lauderdale	10789	8102	514	486	340	136	241	49	1	11	13	1		9	1	9				
Lawrence	7543	5962	280	133	695	45	101	58		17	4	1		24	4					7
Lewis	1985	1791	64	26	14	16	4	1		1										
Lincoln	27977	23267	780	562	1727	134	540	73	5	15	45	1		2					2	
Macon	6631	5817	124	241	15	359	3	2			1	1								
Madison	23271	21218	676	379	115	96	192	209	5	17	109	11		50	2	[illegible]			4	1
Marion	6771	5172	170	103	426	40	602	70	1	35	27	1								
Marshall	16180	14210	639	374	345	84	226	27	1	3	16			3	1					
Maury	36083	31633	1090	919	605	295	575	206	13	30	84	6		46	4	3			10	2
McMinn	13953	11561	897	375	60	85	572	16		7	4	3								
McNairy	12696	9807	1087	179	446	81	139	30		3	22	2		2						
Meigs	4505	4064	124	83	8	15	157	6		1	3						1			
Monroe	12574	11724	388	115	15	16	187	15	2	3	3			6						
Montgomery	24340	19478	359	1069	117	2510	97	407	15	42	213	17		83	15	13		1	1	2
Morgan	2849	2562	122	64	5	34	13	120	2	9	5			57			41			5
Obion	15515	12520	582	358	244	762	126	69	6	11	27			22	2					
Overton	11293	10004	310	269	16	504	45	4			4									
Perry	6875	6228	136	74	157	50	28	50	1	6	4			24	10					1
Polk	7153	5263	746	51	27	12	744	216		133	6	3		38	6					27
Putnam	8695	7898	302	180	35	128	26	3			2			1						
Rhea	5528	4902	194	130	34	20	115	10		2	1	4		2						
Roane	15451	14129	517	294	22	46	182	171	4	63	6	6		73	1		2			4
Robertson	16088	14803	263	245	60	502	52	78	2	15	42	1		15	2		1			
Rutherford	33132	29620	606	1077	504	193	533	157	10	13	44	4	3	48	2		5	5	2	1
Scott	4048	3429	81	57	9	421	16	6		6										
Sequatchie	2327	2010	59	32	33	11	136	8												
Sevier	11021	9947	568	138	19	27	57	7		3	2									
Shelby	68415	41060	2271	4290	2256	1995	1397	7963	266	710	3371	150		2144	242	198	184	425	48	14
Smith	15979	14907	374	394	22	132	32	15		2	10			2	1					
Stewart	11834	9400	388	262	57	933	55	185	4	12	76	9		52	5	5	17	1		1
Sullivan	13119	11034	277	1653	5	18	20	17		1	11			1			1			
Sumner	23555	20951	434	604	102	903	71	156	6	25	80	3		24	4		3			
Tipton	14691	10813	939	770	255	160	190	193	4	31	114	6		16	1	3	4	1		
Union	7599	6981	171	205	7	57	13	6	1	3	1			1						
Van Buren	2721	2462	59	28	8	18	41	4	1	2				1						
Warren	12620	10721	434	309	78	138	115	94	8	19	15	2		10	2	3	23			
Washington	16287	13249	1516	1176	3	31	23	30	1	4	5	1		14	1			1		
Wayne	10195	8410	292	124	719	98	88	14	1	1	4			2	2		1			1
Weakley	20719	17330	1521	720	159	506	45	36	2	7	18	1		6	1					
White	9359	8310	351	213	53	81	58	16		5	5	3		2						
Williamson	25185	12080	550	1083	313	219	281	143	3	9	103	11		11	1		1			
Wilson	25314	23840	550	688	71	178	131	67	5	16	29	3		6	3		1			

TABLE VII—STATE OF TEXAS.

COUNTIES.	NATIVE.							FOREIGN.												
	Total.	Born in the State.	Alabama.	Tennessee.	Mississippi.	Georgia.	Louisiana.	Total.	British America.	England and Wales.	Ireland.	Scotland.	Great Britain, (not stated.)	Germany.	France.	Sweden and Norway.	Mexico.	Austria.	Bohemia.	Switzerland.
Anderson	9190	4741	1167	667	495	449	276	39	2	2	6	2		6	1	15				
Angelina	3976	2150	377	156	474	213	259			1	3			4						
Atascosa	2601	1854	116	134	107	39	60	314	4	7	13	2		28	8		242			1
Austin	12077	7282	1199	237	483	382	387	3010	4	43	33	17		2111	14	3	6	591	70	59
Bandera	545	323	20	38	5	11	16	104	2	1	6	8		10	3		19			
Bastrop	11032	7030	558	876	480	481	240	1258	9	32	27	9		937	8		119	6	60	12
Bee	1021	679	39	35	50	18	58	61	1	2	34	1		7	4		10			
Bell	9687	4528	700	857	704	495	245	84	1	17	12			32		2	5			7
Bexar	10766	8475	111	229	205	88	345	5277	18	45	268	17		1829	346	21	2309	68	69	83
Bexar District	653	173	11	33	13	9	15	424	13	37	137	12		122	15	2	64	4	2	8
Blanco	1079	738	51	61	57	31	13	108	1	1	1			93		2	5	1		
Bosque	4704	2286	364	384	340	291	132	277	1	13	6			1	1	250	2			
Bowie	4654	2276	351	334	281	216	100	30		5	10			14						
Brazoria	7165	4215	347	135	348	266	523	362	6	28	40	7		125		4	3	2		2
Brazos	8911	4050	839	450	739	437	680	294	12	27	82	13		84	12	4	8	1		
Brown	543	336	26	35	24	21	2	1	1											
Burleson	7897	3637	891	454	882	266	275	175	6	9	34	5	7	90	7		11	1		
Burnet	3632	1961	166	392	119	90	38	56		8		1		42						3
Caldwell	6373	3482	513	476	513	226	91	199	6	8	20	2		71	1		87	1		
Calhoun	2774	1616	74	62	90	20	201	669	16	48	94	28		369	32	6	25	3	2	11
Cameron	4027	3351	25	13	8	11	169	6972	30	56	196	16		150	99	7	6266	8		10
Chambers	1438	992	53	26	34	19	131	65	2	14	5	2		19	5		2	1		6
Cherokee	11047	5673	1539	1055	559	680	291	32		3	5	2			2	1	1			2
Coleman	839	173	9	44	12	21	6	8		2	4			1			1			
Collin	13941	5782	556	1932	353	413	102	72	5	10	26	5		18	6			1	3	
Colorado	7219	4264	246	557	476	290	164	1107	1	21	21	17		776	79		2	29	150	3
Comal	3282	2915	29	60	30	18	29	2001		14	4	1		1878	29		23	23	2	23
Comanche	1000	509	90	68	34	91	24	1						1						
Cook	5274	2193	231	606	150	110	52	41	5	3	11	1		15	2	1	2	1		
Coryell	4113	2003	298	371	279	157	207	11		3	6									
Dallas	13066	5368	514	1462	451	327	161	248	7	39	40	4		27	79	33	1			
Davis	8858	3804	1175	375	308	1839	126	17		8	5			2						
Dennit	84	64	2		4	1	3	25	1								24			
Denton	7212	2994	256	841	205	130	67	39	1	23	6	1		3	3	1				1
De Witt	5456	3603	169	216	462	150	127	987	5	6	14			844	91		1			5
Duval	393	340	12		3	3	12	690	2	8	20	2		9	5	1	638	1		
Eastland	87	33	4	11	3	4		1		1										
Ellis	7466	3111	562	1027	464	286	219	48	4	6	12	2		10	6	1				1
El Paso	2601	2012	19	151	18	16	29	1070	6	3	4			15	8		1029			
Ensinal	200	198					1	227									227			
Erath	1798	986	120	150	80	65	27	3			1			1			1			
Falls	9702	4231	1148	473	857	402	544	149	3	13	23	4		34	5	10	50	2		1
Fannin	13156	5500	821	1940	372	574	164	51	6	19	8	3		10	2	1				
Fayette	13593	8551	855	807	615	540	229	3270	2	44	8	6		2128	30		16	742	247	16
Fort Bend	6950	3569	616	151	335	257	440	164	4	9	27	4		75	6	1	2	2		
Freestone	8115	3443	1655	410	680	506	314	24	2	4	3			11				1		2
Frio	293	192	27	9	13	5	10	16			3	2		1	1		9			
Galveston	11363	5825	545	219	348	199	1324	3927	76	378	735	94		1923	303	23	32	48	10	78
Gillespie	2278	2055	9	17	7	23	8	1288	1	1				1245	4		5	1		10
Goliad	3350	2156	166	124	180	98	81	278	2	16	18	1		164	22		45			3
Gonzales	8804	4859	485	483	975	354	254	147	2	19	11	20		75	3		5			2
Grayson	14310	5705	566	1705	386	414	215	77	9	15	6	7		23	1					
Grimes	13005	6253	1746	335	708	1228	778	213	3	25	38	16		107	4	1	2	2		3
Guadalupe	6343	3908	269	404	418	209	115	939	3	14	22	7		736	10	1	130	1		
Hamilton	733	455	66	48	58	19	13													8
Hardin	1445	733	200	10	136	179	103	15		1				12	1					
Harris	14550	7749	759	369	656	482	1309	2825	39	206	344	35		1834	151	18	15	23	23	29
Harrison	13110	6842	1206	726	611	989	606	131	3	16	11	5	1	69	10		4			7
Hays	3881	2135	200	250	250	138	146	207	2	2	5	1	8	45	6	1	135			
Henderson	6735	3197	961	394	483	405	244	51	1	2	3			1	5	35		1		
Hidalgo	708	710	29	2	1	1	8	1619	1		1	1		2	7		1602			
Hill	7429	3016	630	615	815	512	162	24	2	6	4	7		2	1		2			
Hood	2564	1304	126	262	89	101	19	21	2	2	2			1			8			
Hopkins	12618	5883	1225	1139	699	807	252	43	2	3	22	3		10		1	2			
Houston	8113	4309	786	470	555	431	344	34	2	3	13	2		7	2		1			1
Hunt	10243	4835	669	1118	411	391	208	48	3	11	6	6		18	1			1		
Jack	670	317	23	67	27	14	4	24	2	4	8			7	1	1				
Jackson	2245	1310	116	60	115	45	106	33			6	2		15	4		2			2
Jasper	4211	2491	196	57	192	425	351	7	1	1	1	1		1						
Jefferson	1826	1152	41	24	70	53	302	80		15	4	5		49	5					
Johnson	4900	2119	446	550	401	322	69	23	4	3	3			10			2			
Karnes	1454	914	87	61	152	33	16	251	3	1	3			230	2		11			
Kaufman	6852	3169	561	652	605	271	212	43	2	15	4	1		4		13	1			1
Kendall	1061	824	29	33	20	26	29	475		9	7	1		386	8	3	33	15	4	1
Kerr	911	525	21	107	18	14	16	131	3		4	1		88	11		21			2
Kimble	72	47	1	3		2														
Kinney	740	276	17	28	15	15	85	464	1	4	17	2		4	4		425			
Lamar	15707	6488	1128	2351	1086	360	232	83	7	21	18	8		14		1				10
Lampasas	1332	712	60	108	38	65	22	12	1	1	3			4			1			
La Salle	35	24	1	1		6	1	34		1							33			
Lavaca	8761	5262	482	423	676	265	386	407	2	14	34	1		257	7		10	28	42	4
Leon	6501	3100	994	329	590	202	411	22	1	6	11	3								
Liberty	4325	2306	312	90	184	163	742	89		3	19	3		25	18	1	2			4
Limestone	8412	4024	969	598	739	446	276	179	7	17	41	6		62	6	14	3	4		3
Live Oak	729	459	33	19	55	12	36	123			34	4		2			83			
Llano	1288	871	35	48	10	16	8	91	15	5				68						1
Madison	4038	2169	422	166	318	157	300	23	1	6	7			7			1		1	
Marion	8160	3364	823	614	287	886	381	402	16	44	80	8		183	25	3	2	8		2
Mason	511	404	15	5	3	8	2	167		1	8			148			5			5
Matagorda	3151	1836	230	75	129	89	103	246	7	27	25	5		79	5	4	12	1		1
Maverick	766	421	18	14	14	11	24	1185	2		4	3		36	10		1126			1
McCulloch	172	109	7	7	9	4	5	1			1									
McLennan	13206	5593	1100	1170	977	715	608	294	14	39	43	4		95	10	43	12	3		5
McMullen	217	156	6	6	17	4	7	13			2						11			
Medina	1380	1203	20	23	40	6	7	698		1	7		1	336	297	1	33	1	3	15

TABLE VII.—STATE OF TEXAS—Continued.

COUNTIES.	NATIVE.							FOREIGN.												
	Total.	Born in the State.	Alabama.	Tennessee.	Mississippi.	Georgia.	Louisiana.	Total.	British America.	England and Wales.	Ireland.	Scotland.	Great Britain, (not stated.)	Germany.	France.	Sweden and Norway.	Mexico.	Austria.	Bohemia.	Switzerland.
Menard	618	132	18	41	13	19	34	49	1	6	11	1	.....	12	.....	.....	10	1	.....	1
Milam	8917	3880	1341	464	939	448	403	67	2	15	13	2	.....	24	3	1	.....	1	.....	1
Montague	888	375	33	72	25	75	8	2	1	.....	.....	.....	.....	1	.....	.....	.....	.....	.....	.....
Montgomery	6413	3417	1230	194	193	334	282	70	5	7	7	2	.....	36	3	1	.....	.....	.....	3
Nacogdoches	9555	5658	978	649	448	616	340	59	.....	1	6	.....	.....	36	3	1	3	.....	.....	7
Navarro	8837	3961	771	911	794	410	353	42	2	17	11	3	.....	6	1	.....	1	.....	.....	.....
Newton	2183	1276	128	42	260	101	205	1	.....	.....	2	.....	.....	1	.....	.....	.....	.....	.....	.....
Nueces	2313	1691	65	44	52	29	90	1662	11	64	176	23	.....	66	15	2	1266	4	4	4
Orange	1227	771	42	22	41	32	222	28	2	6	3	3	.....	12	1	.....	.....	.....	.....	.....
Panola	10109	5027	1267	595	419	1138	501	10	.....	1	4	.....	.....	1	.....	.....	.....	.....	.....	.....
Parker	4161	2022	121	544	105	180	35	25	4	4	4	2	.....	5	.....	.....	1	.....	.....	1
Polk	8678	4436	1159	123	733	530	487	29	2	1	12	2	.....	7	2	.....	.....	.....	.....	.....
Presidio	797	198	19	34	13	10	66	839	.....	1	23	3	.....	19	9	.....	772	.....	.....	.....
Red River	10588	4819	605	1198	650	330	242	65	5	9	22	5	.....	20	.....	.....	3	.....	.....	.....
Refugio	2080	1320	94	54	75	47	147	244	7	19	80	3	.....	46	11	6	49	.....	.....	18
Robertson	9577	4489	1067	540	774	432	422	413	10	39	75	7	.....	150	47	1	9	10	.....	10
Rusk	16849	8212	1876	1384	628	2292	603	67	2	9	27	2	.....	19	1	2	1	.....	.....	2
Sabine	3240	1705	205	61	271	411	288	16	.....	2	1	3	.....	6	.....	.....	.....	.....	.....	.....
San Augustine	4176	2746	194	240	214	182	139	20	3	6	5	3	.....	2	.....	.....	.....	.....	.....	.....
San Patricio	497	331	26	17	17	4	45	105	2	.....	39	.....	.....	3	1	.....	55	.....	.....	2
San Saba	1414	806	85	107	60	37	12	11	1	.....	1	.....	.....	2	.....	.....	.....	.....	.....	1
Shackleford	308	91	11	14	5	12	8	147	7	22	63	2	.....	42	3	.....	1	.....	.....	.....
Shelby	5715	3228	584	445	300	370	213	17	.....	8	4	.....	.....	3	1	.....	1	.....	.....	.....
Smith	16473	7454	2270	1071	932	2369	344	59	4	15	10	4	.....	14	.....	5	2	.....	.....	.....
Starr	1090	897	3	6	1	.....	12	3064	12	16	116	4	.....	56	12	3	2836	.....	.....	3
Stephens	323	194	12	15	12	.....	4	7	.....	1	3	.....	.....	.....	.....	.....	2	1	.....	.....
Tarrant	5746	2525	246	634	239	167	49	42	6	6	8	3	.....	6	3	.....	1	.....	.....	6
Titus	11305	4979	1337	1123	496	1076	217	34	2	6	1	1	.....	6	1	1	1	.....	.....	1
Travis	11821	6315	597	1212	399	435	207	1332	27	63	144	38	.....	641	51	130	176	2	2	32
Trinity	4133	2150	373	103	651	161	285	8	1	1	1	.....	.....	1	.....	.....	2	1	.....	.....
Tyler	5002	2581	416	128	562	766	195	8	.....	2	.....	2	.....	4	.....	.....	.....	.....	.....	.....
Upshur	12026	5576	1204	763	616	2111	209	13	1	3	5	1	.....	1	.....	.....	.....	.....	.....	1
Uvalde	687	439	42	29	15	14	20	164	1	.....	12	1	.....	13	2	.....	134	.....	.....	1
Van Zandt	6456	2896	976	424	560	447	199	38	1	7	5	1	.....	3	2	.....	18	.....	.....	.....
Victoria	4000	2601	115	111	179	69	121	860	4	11	30	2	.....	480	138	5	114	6	3	14
Walker	9524	4857	1437	300	477	387	552	252	16	24	41	5	1	56	8	1	51	1	.....	4
Washington	20926	11032	1819	1017	1562	1111	703	2178	14	68	71	25	.....	1701	15	9	25	93	83	27
Webb	1538	1422	.....	1	2	.....	.....	1077	4	11	52	2	.....	25	16	.....	954	1	1	5
Wharton	3397	1753	251	85	134	348	112	29	.....	2	7	1	.....	11	.....	.....	5	.....	.....	.....
Williamson	6257	3250	261	604	272	167	115	111	2	7	1	2	.....	11	6	69	3	.....	.....	.....
Wilson	2215	1589	61	99	112	35	41	341	2	2	2	2	.....	26	5	.....	300	.....	.....	.....
Wise	1439	744	44	139	38	30	7	11	1	3	1	1	.....	3	1	.....	1	.....	.....	.....
Wood	6880	2898	1010	530	488	866	148	14	1	1	.....	.....	.....	9	2	.....	.....	.....	.....	1
Young	135	61	13	7	4	12	3	.....	.....	.....	.....	.....	.....	.....	.....	.....	.....	.....	.....	.....
Zapata	321	319	.....	.....	.....	.....	.....	1167	.....	2	.....	.....	.....	.....	2	.....	1162	1	.....	.....
Zavala	99	67	7	.....	8	1	.....	34	.....	.....	.....	.....	.....	.....	.....	.....	34	.....	.....	.....

TERRITORY OF UTAH.

COUNTIES.	NATIVE.							FOREIGN.												
	Total.	Born in the Territory.	New York.	Illinois.	Iowa.	Pennsylvania.	Ohio.	Total.	British America.	England and Wales.	Ireland.	Scotland.	Great Britain, (not stated.)	Germany.	France.	Sweden and Norway.	Denmark.	Switzerland.	China.	Africa.
Beaver	1405	1059	31	51	28	22	16	602	10	452	13	67	.....	1	.....	4	12	3	.....	2
Box Elder	2795	1782	190	78	104	86	89	2060	55	659	68	95	.....	79	5	142	512	15	403	2
Cache	5121	4157	131	175	111	68	58	3108	49	1479	24	350	17	19	8	367	638	127	.....	6
Davis	3010	2280	126	121	65	52	70	1449	30	1253	10	73	.....	1	3	26	29	5	.....	17
Iron	1610	1190	51	62	46	14	33	667	25	460	13	33	.....	5	2	10	89	8	.....	.....
Juab	1344	1073	41	43	30	21	19	690	19	518	9	29	.....	9	1	14	86	1	.....	.....
Kane	1292	971	56	54	41	14	19	221	12	151	6	9	.....	2	.....	2	22	12	.....	.....
Millard	1974	1476	88	72	43	26	39	779	21	434	15	39	.....	4	.....	45	203	1	.....	13
Morgan	1215	936	36	49	35	70	24	757	11	398	30	27	.....	25	4	99	109	13	.....	5
Piute	54	16	9	.....	3	5	2	28	5	13	2	.....	.....	2	.....	1	5	.....	.....	.....
Rich	1291	945	54	48	46	16	24	664	17	391	6	15	.....	.....	.....	56	159	4	.....	15
Rio Virgin	368	241	26	21	11	3	6	82	10	48	.....	10	.....	.....	.....	7	6	.....	.....	.....
Salt Lake	10894	7898	552	337	190	396	200	7443	118	5096	157	730	1	84	13	437	579	84	1	45
San Pete	3890	3200	70	125	102	31	61	2896	31	624	3	60	.....	13	2	476	1641	41	.....	.....
Sevier	.....	.....	.....	.....	.....	.....	.....	19	.....	7	.....	1	.....	.....	.....	.....	10	.....	.....	.....
Summit	1448	1012	64	63	29	42	63	1064	28	707	28	92	.....	14	1	93	51	3	39	1
Tooele	1350	1036	48	69	36	31	35	827	7	462	11	108	.....	5	7	174	35	12	.....	.....
Utah	8439	6054	273	359	332	218	180	3764	125	2428	41	276	5	38	7	265	499	46	.....	11
Wasatch	887	631	20	54	38	12	22	357	10	179	10	100	.....	4	.....	11	4	37	.....	.....
Washington	2455	1752	91	87	65	37	52	609	33	347	11	32	.....	3	.....	21	57	85	.....	6
Weber	5242	3708	290	237	137	151	121	2616	71	1750	40	245	.....	45	10	153	211	12	3	5

TABLE VII.—STATE OF VERMONT.

COUNTIES.	NATIVE.							FOREIGN.												
	Total.	Born in the State.	New Hampshire.	New York.	Massachusetts.	Connecticut.	Maine.	Total.	British America.	England and Wales.	Ireland.	Scotland.	Great Britain, (not stated.)	Germany.	France.	Sweden and Norway.	Denmark.	Holland.	Switzerland.	Italy.
Addison	20445	18029	345	1412	287	124	24	3039	2051	105	813	40	.....	15	7	.....	.....	.....	1	.....
Bennington	18574	15282	233	1823	866	143	24	2751	812	185	1518	142	1	61	9	1	.....	11	3	5
Caledonia	19544	16780	1715	173	490	72	174	2691	1911	111	369	248	5	21	12	.....	13	.....	.....	.....
Chittenden	25602	22029	396	1776	500	162	104	10578	7197	256	2834	161	.....	76	20	11	1	1	.....	3
Essex	5112	3740	966	93	143	11	212	1399	1198	46	137	15	.....	.....	.....	1	.....	.....	.....	1
Franklin	23536	21941	282	689	348	93	47	6755	5294	145	1236	45	.....	9	11	1	.....	2	5	4
Grand Isle	3171	2763	51	265	21	11	3	911	801	24	60	23	.....	1	1	.....	.....	.....	.....	.....
Lamoille	11511	10[illegible]0	567	213	297	58	35	904	636	84	162	11	.....	11	.....	.....	.....	.....	.....	.....
Orange	21943	18711	2060	198	612	111	110	1147	530	222	262	115	.....	6	5	.....	1	.....	.....	1
Orleans	17273	17050	128	158	417	67	111	3762	2961	156	351	252	24	9	3	.....	.....	.....	2	.....
Rutland	33144	27334	667	3016	840	220	112	7507	2671	796	3738	82	.....	84	11	100	6	4	3	1
Washington	21064	21795	1128	373	749	121	86	2356	1075	95	1119	44	.....	7	5	.....	.....	.....	2	1
Windham	21781	19785	1510	552	2329	215	95	1255	304	109	749	14	6	55	4	.....	.....	.....	2	1
Windsor	33163	29016	2402	576	1303	175	114	2100	1103	177	732	48	.....	15	5	3	.....	2	1	.....

STATE OF VIRGINIA.

COUNTIES.	NATIVE.							FOREIGN.												
	Total.	Born in the State.(*)	North Carolina.	Maryland.	New York.	Tennessee.	Pennsylvania.	Total.	British America.	England and Wales.	Ireland.	Scotland.	Great Britain, (not stated.)	Germany.	France.	Sweden and Norway.	Holland.	Italy.	Switzerland.	Austria.
Accomack	20392	19910	6	487	20	.....	33	17	1	4	4	1	.....	6	.....	.....	.....	.....	1	.....
Albemarle	27375	26923	29	51	70	11	65	269	10	42	35	12	.....	84	6	1	1	6	7	.....
Alexandria	15572	12[illegible]4	55	1509	219	12	228	983	15	164	503	26	.....	234	10	3	2	.....	5	3
Alleghany	3506	3522	2	12	1	.....	22	168	.....	9	84	12	.....	1	1	.....	.....	1	.....	.....
Amelia	9673	9549	1	3	57	.....	11	205	.....	20	6	3	.....	6	1	.....	169	.....	.....	.....
Amherst	14786	14620	13	30	33	7	39	114	3	23	39	18	.....	12	.....	.....	1	3	.....	.....
Appomattox	8910	8867	1	4	.....	.....	10	10	.....	8	.....	.....	.....	1	.....	.....	1	.....	.....	.....
Augusta	28376	27812	31	80	20	12	123	387	10	36	218	4	.....	100	6	.....	.....	.....	5	4
Bath	3750	3699	5	6	2	2	14	45	1	13	31	.....	.....	.....	.....	.....	.....	.....	.....	.....
Bedford	25277	25091	17	12	27	4	26	50	1	4	21	7	.....	10	.....	.....	.....	.....	2	.....
Bland	3986	3831	99	3	.....	15	4	14	3	.....	9	.....	.....	2	.....	.....	.....	.....	.....	.....
Botetourt	11296	11250	2	34	.....	1	13	33	.....	4	18	.....	.....	9	1	.....	.....	.....	1	.....
Brunswick	13122	13336	49	.....	.....	1	.....	5	.....	.....	2	.....	.....	3	.....	.....	.....	.....	.....	.....
Buchanan	3777	3541	92	.....	.....	11	.....	.....	.....	.....	.....	.....	.....	.....	.....	.....	.....	.....	.....	.....
Buckingham	13257	13225	5	5	1	.....	8	114	.....	100	4	1	.....	.....	.....	.....	.....	.....	.....	.....
Campbell	27795	27311	31	104	49	11	119	589	9	49	314	28	.....	148	5	4	3	10	14	1
Caroline	13076	14791	12	15	121	4	37	52	3	24	15	5	.....	5	.....	.....	.....	.....	.....	.....
Carroll	9135	8293	849	.....	.....	18	20	12	.....	3	6	.....	.....	2	.....	.....	.....	1	.....	.....
Charles City	4915	4872	2	1	9	1	6	30	3	15	5	3	.....	3	.....	.....	.....	.....	1	.....
Charlotte	14188	14162	29	.....	57	.....	4	25	4	7	5	2	.....	7	.....	.....	.....	.....	.....	.....
Chesterfield	18185	17673	121	78	115	8	53	285	6	148	63	17	.....	33	9	.....	.....	1	1	1
Clarke	6649	6435	4	69	21	1	50	51	4	8	20	.....	.....	15	[illegible]	.....	.....	.....	1	.....
Craig	2938	2918	4	6	.....	6	3	4	2	.....	.....	.....	.....	1	.....	.....	.....	.....	.....	.....
Culpeper	12136	11921	7	31	62	1	23	91	4	13	46	1	.....	19	4	1	.....	1	.....	.....
Cumberland	8129	8110	.....	2	2	1	6	13	1	2	2	2	.....	6	.....	.....	.....	.....	.....	.....
Dinwiddie	30215	29455	362	112	201	12	63	487	5	46	190	75	.....	134	6	6	2	4	5	2
Elizabeth City	7925	7255	73	111	176	1	113	376	8	36	183	28	.....	87	11	1	1	4	5	2
Essex	9915	9848	1	28	6	1	7	12	.....	6	4	.....	.....	1	.....	.....	.....	1	.....	.....
Fairfax	12725	10474	24	454	624	11	223	427	19	87	219	17	.....	68	3	1	1	1	5	1
Fauquier	19469	18983	13	123	49	9	46	221	1	48	106	11	.....	39	1	.....	.....	.....	1	.....
Floyd	9815	9711	81	4	.....	1	2	9	.....	2	5	.....	.....	2	.....	.....	.....	.....	.....	.....
Fluvanna	9862	9802	13	3	1	6	5	13	.....	6	2	3	.....	1	.....	.....	.....	.....	1	.....
Franklin	18259	18218	15	3	.....	7	5	5	.....	1	2	.....	.....	2	.....	.....	.....	.....	.....	.....
Frederick	16340	15149	17	325	60	4	574	256	2	31	125	15	.....	66	3	.....	.....	5	7	.....
Giles	5848	5782	27	1	1	11	4	27	.....	9	16	.....	.....	1	.....	.....	.....	.....	.....	.....
Gloucester	10183	9961	7	137	16	.....	31	28	1	7	8	1	.....	7	2	.....	.....	1	.....	.....
Goochland	10281	10253	5	8	2	3	2	32	1	12	8	.....	.....	10	.....	1	.....	.....	.....	.....
Grayson	9562	8280	1175	3	2	52	4	25	.....	11	7	.....	.....	7	.....	.....	.....	.....	.....	.....
Greene	4609	4521	4	8	9	[illegible]	38	25	.....	3	15	2	.....	5	.....	.....	.....	.....	.....	.....
Greenville	6159	6126	183	3	1	3	2	3	.....	.....	3	.....	.....	.....	.....	.....	.....	.....	.....	.....
Halifax	27810	27127	618	6	16	10	6	18	.....	2	6	1	.....	7	.....	.....	.....	.....	.....	.....
Hanover	16393	16215	31	33	41	.....	21	62	.....	7	25	5	.....	9	8	.....	.....	.....	1	.....
Henrico	64820	58[illegible]2	425	605	629	37	368	4359	45	387	1335	168	1	1925	173	7	25	103	41	29
Henry	12291	11844	422	3	1	3	2	12	1	4	2	.....	.....	2	.....	.....	2	.....	.....	.....
Highland	4158	4116	.....	5	2	.....	4	13	1	2	8	.....	.....	1	.....	.....	.....	.....	.....	.....
Isle of Wight	8307	8217	30	10	18	.....	3	13	1	4	2	3	.....	2	1	.....	.....	.....	.....	.....
James City	4320	4235	11	13	48	2	9	65	1	10	3	47	.....	3	.....	.....	.....	.....	.....	.....
King and Queen	9697	9678	1	2	7	.....	1	12	1	1	5	.....	.....	5	.....	.....	.....	.....	.....	.....
King George	5726	5677	12	26	5	.....	4	16	.....	8	1	2	.....	3	.....	.....	.....	.....	2	.....
King William	7476	7382	.....	21	35	1	27	19	1	2	4	1	.....	10	.....	.....	.....	.....	1	.....
Lancaster	5590	5578	10	86	17	.....	10	15	2	1	1	.....	.....	6	4	.....	.....	.....	.....	.....
Lee	13261	10838	496	7	.....	1385	8	7	.....	1	4	.....	.....	1	1	.....	.....	.....	.....	.....
Loudoun	20724	19763	14	412	114	1	124	205	16	46	89	10	.....	38	1	1	.....	.....	3	.....
Lunenburg	16259	16156	1	7	20	.....	23	73	2	23	15	.....	.....	27	2	.....	.....	.....	1	.....
Madison	10383	10378	7	10	9	2	3	20	2	9	4	.....	.....	3	1	.....	.....	1	.....	.....
Matthews	8654	8611	2	3	1	.....	14	16	.....	.....	[illegible]	1	.....	5	.....	.....	.....	[illegible]	1	.....
Mecklenburg	6196	6162	5	41	28	.....	2	4	1	.....	.....	.....	.....	[illegible]	.....	.....	.....	.....	.....	.....
Middlesex	20298	20415	729	12	26	13	29	20	[illegible]	4	2	5	.....	1	.....	1	.....	.....	1	.....

TABLE VII.—STATE OF VIRGINIA—Continued.

COUNTIES.	NATIVE.							FOREIGN.												
	Total.	Born in the State.(*)	North Carolina.	Maryland.	New York.	Tennessee.	Pennsylvania.	Total.	British America.	England and Wales.	Ireland.	Scotland.	Great Britain, (not stated.)	Germany.	France.	Sweden and Norway.	Holland.	Italy.	Switzerland.	Austria.
Middlesex	4971	4915	[illegible]	28	5	.....	4	10	1	.....	1	1	.....	3	4	.....	.....	.....	.....	.....
Montgomery	12495	12372	25	13	2	17	13	61	20	6	10	4	.....	17	4	.....	.....	.....	.....	.....
Nansemond	11543	10772	534	15	82	.....	45	33	.....	15	6	.....	.....	8	1	.....	.....	.....	.....	3
Nelson	13850	13753	3	12	5	5	25	48	1	10	16	10	.....	2	1	.....	.....	.....	4	.....
New Kent	4344	4249	[illegible]	8	10	[illegible]	33	37	1	2	7	1	.....	23	1	1	.....	.....	.....	.....
Norfolk	45309	38907	3999	682	521	10	269	1393	22	148	669	68	.....	334	34	11	7	11	15	1
Northampton	8039	7841	17	127	15	.....	12	7	.....	1	4	.....	.....	2	.....	.....	.....	.....	.....	.....
Northumberland	6852	6532	1	203	32	1	23	11	.....	5	3	1	.....	2	.....	.....	.....	.....	.....	.....
Nottoway	9272	9214	1	2	12	.....	28	19	2	11	3	.....	.....	2	.....	.....	.....	.....	.....	.....
Orange	10336	10111	8	35	89	2	14	60	.....	15	16	1	.....	21	2	.....	1	.....	.....	.....
Page	8424	8325	2	26	8	.....	32	38	.....	2	4	4	.....	9	15	.....	.....	.....	4	.....
Patrick	10158	9711	413	2	.....	10	2	3	.....	2	1	.....	.....	.....	.....	.....	.....	.....	.....	.....
Pittsylvania	31287	30215	932	25	17	7	13	56	4	8	16	3	.....	13	3	.....	.....	.....	.....	1
Powhatan	7640	7583	9	4	8	2	4	27	.....	12	5	.....	.....	2	1	.....	5	.....	.....	.....
Prince Edward	11931	11739	20	8	56	10	29	73	.....	37	17	4	.....	9	1	.....	.....	1	1	1
Prince George	7740	7595	37	7	48	1	14	80	9	20	16	7	.....	26	.....	1	.....	.....	.....	.....
Princess Anne	8246	6825	1264	62	33	1	26	27	5	6	6	1	.....	.....	1	1	3	.....	.....	.....
Prince William	7362	6633	9	112	180	4	126	142	12	46	49	2	.....	23	2	1	.....	.....	6	.....
Pulaski	6505	6333	94	14	.....	21	7	33	.....	.....	22	4	.....	6	.....	.....	.....	1	.....	.....
Rappahannock	8236	8178	4	18	2	4	7	25	.....	4	9	4	.....	7	.....	.....	1	.....	.....	.....
Richmond	6476	6315	2	48	13	.....	18	27	1	5	8	1	.....	12	.....	.....	.....	.....	.....	.....
Roanoke	9328	9215	16	34	5	7	14	22	.....	1	6	4	.....	9	.....	1	.....	.....	.....	.....
Rockbridge	15943	15392	33	44	24	43	19	115	1	21	43	7	.....	18	9	.....	.....	.....	.....	6
Rockingham	23516	23196	11	83	38	2	92	152	2	7	54	.....	.....	61	1	.....	.....	1	1	.....
Russell	11093	10568	261	4	3	126	2	10	.....	1	5	1	.....	1	1	.....	.....	.....	.....	.....
Scott	13027	11455	435	10	2	869	11	9	1	.....	6	1	.....	.....	1	.....	.....	.....	.....	.....
Shenandoah	14782	14461	3	149	14	2	108	154	7	29	52	4	.....	59	.....	.....	1	.....	1	1
Smyth	8870	8222	407	9	28	112	12	28	.....	11	7	2	.....	6	1	.....	.....	.....	.....	.....
Southampton	12268	11915	309	1	4	4	27	17	.....	2	8	.....	.....	2	2	3	.....	.....	.....	.....
Spottsylvania	11449	10745	5	85	257	[illegible]	77	279	20	43	71	22	.....	112	6	.....	.....	.....	.....	.....
Stafford	6369	6113	6	66	76	.....	29	51	13	6	19	4	.....	8	.....	.....	.....	.....	1	.....
Surry	5574	5441	6	.....	31	2	40	11	1	.....	3	.....	.....	4	2	.....	.....	.....	.....	.....
Sussex	7876	7772	8	16	46	1	4	9	.....	2	.....	4	.....	3	.....	.....	.....	.....	.....	.....
Tazewell	10772	10049	540	7	14	62	1	19	.....	4	9	.....	.....	2	2	.....	.....	.....	1	.....
Warren	5675	5557	3	36	5	7	43	41	2	4	26	.....	.....	8	.....	.....	.....	.....	.....	.....
Warwick	1666	1611	10	10	3	.....	25	6	.....	4	2	.....	.....	.....	.....	.....	.....	.....	.....	.....
Washington	16737	15025	471	19	16	922	29	79	2	5	41	2	1	20	.....	.....	.....	3	1	.....
Westmoreland	7654	7437	.....	92	17	1	26	28	2	12	4	.....	.....	3	6	1	.....	.....	.....	.....
Wise	4781	4089	290	3	1	91	1	4	.....	2	1	.....	.....	.....	.....	.....	.....	.....	.....	.....
Wythe	11491	11029	306	17	2	44	21	120	1	33	60	.....	.....	17	2	.....	1	1	.....	.....
York	7149	6862	66	35	94	1	18	49	1	3	26	1	.....	9	4	.....	4	1	.....	.....

(*) This column includes those born in Virginia and West Virginia.

TERRITORY OF WASHINGTON.

COUNTIES.	NATIVE.							FOREIGN.												
	Total.	Born in the Territory.	Oregon.	New York.	Illinois.	Missouri.	Ohio.	Total.	British America.	England and Wales.	Ireland.	Scotland.	Great Britain, (not stated.)	Germany.	France.	Sweden and Norway.	China.	Denmark.	Sandwich Islands.	Switzerland.
Chehalis	381	144	26	16	30	18	23	20	5	7	4	2	.....	1	.....	1	.....	.....	.....	.....
Clallam	274	127	.....	19	5	5	4	134	32	33	18	20	.....	9	4	2	2	1	.....	1
Clarke	2606	1073	293	120	140	147	124	475	72	49	169	10	.....	108	25	2	.....	5	.....	16
Cowlitz	645	263	38	32	30	29	26	85	10	13	22	6	.....	22	3	3	1	1	.....	.....
Island	400	147	5	39	17	20	14	226	63	43	40	18	.....	14	5	14	7	3	.....	2
Jefferson	690	248	5	68	6	5	13	578	164	147	68	32	.....	32	6	59	20	7	.....	1
King	1605	586	123	128	76	62	80	515	90	79	110	18	.....	78	6	51	33	3	18	1
Kitsap	434	106	1	43	8	6	12	432	74	90	66	31	.....	30	11	40	13	15	30	.....
Klikitat	289	91	46	20	14	30	8	40	17	.....	11	1	.....	8	.....	.....	.....	1	.....	.....
Lewis	779	351	61	31	54	49	31	109	29	17	14	10	.....	17	7	6	1	.....	.....	3
Mason	225	73	12	11	8	15	7	64	23	10	16	6	.....	5	1	2	1	.....	.....	.....
Pacific	591	191	78	36	25	12	30	147	25	24	27	2	.....	19	3	19	6	10	.....	8
Pierce	1144	648	69	62	36	41	40	265	60	47	58	26	.....	34	3	6	7	3	4	.....
Skamania	108	35	14	11	9	6	6	25	4	3	13	.....	.....	2	1	1	.....	1	.....	.....
Snohomish	413	151	8	43	8	6	15	186	57	36	34	13	.....	9	8	13	3	3	.....	2
Stevens	488	289	29	22	[illegible]	11	18	246	74	15	41	29	.....	26	4	1	42	1	.....	3
Thurston	1931	672	148	139	148	91	93	315	59	61	51	29	.....	63	3	11	20	3	1	4
Wahkiakum	190	37	30	11	.....	2	17	80	15	9	11	6	.....	7	1	6	15	2	.....	4
Walla-Walla	4602	1254	575	183	315	356	251	608	109	66	165	23	.....	116	18	14	42	14	.....	3
Whatcom	341	193	3	28	5	2	11	193	43	49	33	14	.....	9	3	6	21	.....	.....	.....
Yakima	410	99	102	16	21	32	22	22	6	2	6	.....	.....	7	.....	.....	.....	.....	.....	1
"The disputed islands"	295	154	7	19	4	1	12	259	84	35	64	13	.....	29	1	5	2	11	10	1

TABLE VII.—STATE OF WEST VIRGINIA.

COUNTIES.	NATIVE.							FOREIGN.												
	Total.	Born in the State.(*)	Pennsylvania.	Ohio.	Maryland.	Kentucky.	New York.	Total.	British America.	England and Wales.	Ireland.	Scotland.	Great Britain, (not stated.)	Germany.	France.	Sweden and Norway.	Switzerland.	Holland.	Austria.	Italy.
Barbour	10231	9958	97	35	98	4	7	81	3	1	61	1	.....	11	1	.....	.....	.....	.....	3
Berkeley	14261	11901	807	54	1160	4	87	639	6	34	323	4	.....	252	5	.....	5	.....	4	.....
Boone	4502	4372	9	17	5	25	13	51	1	7	35	6	.....	1	.....	.....	.....	.....	.....	.....
Braxton	6430	6380	12	7	17	3	1	50	.....	.....	23	2	.....	24	.....	.....	1	.....	.....	.....
Brooke	5066	3744	612	505	85	16	16	398	4	61	199	20	.....	106	3	.....	3	.....	.....	.....
Cabell	6260	5504	67	344	19	143	41	169	4	24	59	1	.....	54	10	.....	8	2	7	.....
Calhoun	2926	2894	37	31	23	13	1	13	.....	1	2	.....	.....	10	.....	.....	.....	.....	.....	.....
Clay	2196	2148	1	7	.....	24	2	.....	.....	.....	.....	.....	.....	.....	.....	.....	.....	.....	.....	.....
Doddridge	6831	6363	164	103	133	3	7	245	4	3	133	.....	.....	61	1	.....	19	1	22	.....
Fayette	6615	6459	10	46	6	17	19	32	2	1	24	2	.....	3	.....	.....	.....	.....	.....	.....
Gilmer	4313	4272	7	6	16	3	3	25	.....	13	.....	.....	.....	12	.....	.....	.....	.....	.....	.....
Grant	4382	4268	18	9	51	.....	18	85	1	1	2	2	.....	71	.....	.....	7	1	.....	.....
Greenbrier	11178	10945	23	24	35	32	12	239	.....	19	179	2	.....	8	23	1	1	.....	1	2
Hampshire	7568	7143	140	19	223	4	2	75	.....	2	35	1	.....	36	1	.....	.....	.....	.....	.....
Hancock	4132	2651	868	504	43	3	15	231	3	63	131	18	.....	15	1	.....	.....	.....	.....	.....
Hardy	5477	5299	32	46	57	9	2	41	.....	2	2	3	.....	29	.....	.....	5	.....	.....	.....
Harrison	16292	15539	318	85	165	10	39	422	10	30	300	35	.....	24	1	.....	19	.....	.....	.....
Jackson	10177	8737	326	848	51	47	75	123	1	29	31	12	.....	27	20	.....	2	.....	.....	1
Jefferson	12958	11402	429	32	903	27	23	261	.....	37	153	7	.....	54	5	1	1	2	.....	.....
Kanawha	21662	20393	211	396	52	166	91	687	14	144	228	67	.....	183	8	1	15	.....	.....	20
Lewis	9653	9342	87	40	98	4	25	522	6	43	369	11	.....	75	4	.....	1	1	.....	1
Lincoln	5039	4576	21	225	2	114	3	14	.....	5	2	2	.....	5	.....	.....	.....	.....	.....	.....
Logan	5117	4789	2	12	.....	262	1	7	.....	.....	.....	2	.....	2	1	.....	.....	.....	.....	.....
Marion	11917	11104	476	53	154	6	12	190	4	24	124	21	.....	16	.....	.....	.....	1	.....	.....
Marshall	14032	10726	1707	921	273	18	65	909	36	99	370	36	.....	342	10	.....	4	2	2	2
Mason	15025	12687	470	1485	37	75	77	953	7	466	194	63	.....	207	7	.....	2	.....	.....	.....
McDowell	1949	1662	1	4	.....	172	27	3	.....	.....	1	.....	.....	.....	.....	.....	.....	.....	.....	.....
Mercer	7047	6921	8	9	6	5	4	17	.....	9	6	.....	.....	1	.....	.....	.....	.....	.....	.....
Mineral	5906	4899	152	32	741	1	17	426	.....	32	245	63	.....	72	1	.....	8	.....	.....	2
Monongalia	13453	11731	1390	61	178	8	16	92	.....	37	29	6	.....	16	3	.....	.....	.....	.....	.....
Monroe	11022	10890	8	30	14	4	3	102	.....	15	76	6	.....	4	.....	.....	.....	.....	.....	1
Morgan	4208	3727	81	5	319	1	28	107	9	[illegible]	24	1	.....	64	.....	.....	4	.....	.....	.....
Nicholas	4415	4390	1	6	.....	3	1	43	6	1	29	3	.....	2	.....	.....	.....	.....	.....	2
Ohio	22811	18423	1884	1409	513	51	155	6020	25	524	1594	78	.....	3485	63	.....	55	151	9	.....
Pendleton	6449	6429	4	3	9	.....	.....	6	.....	.....	4	.....	.....	1	.....	.....	1	.....	.....	.....
Pleasants	2968	2427	194	282	34	6	4	44	.....	12	8	3	.....	18	.....	.....	3	.....	.....	.....
Pocahontas	4035	4011	2	1	3	6	1	34	1	.....	21	.....	.....	3	.....	.....	.....	9	.....	.....
Preston	13838	12234	726	67	675	9	21	717	7	115	266	152	.....	166	5	.....	1	.....	3	.....
Putnam	7655	7021	222	279	10	35	16	139	1	49	59	5	.....	10	5	.....	1	.....	.....	.....
Raleigh	3655	3633	4	2	1	.....	.....	18	.....	.....	18	.....	.....	.....	.....	.....	.....	.....	.....	.....
Randolph	5426	5262	38	43	33	7	7	137	.....	1	113	1	.....	3	.....	.....	19	.....	.....	.....
Ritchie	8747	7804	367	269	140	12	29	308	6	27	212	24	.....	33	1	.....	4	.....	.....	.....
Roane	7220	7016	29	56	7	60	1	12	1	.....	3	.....	.....	8	.....	.....	.....	.....	.....	.....
Taylor	8883	8052	277	77	332	3	35	484	4	25	287	13	.....	124	15	1	1	.....	7	.....
Tucker	1887	1851	5	.....	20	.....	2	20	.....	.....	[illegible]	8	.....	8	.....	.....	.....	1	.....	.....
Tyler	7724	6215	612	730	78	8	23	108	1	7	50	4	.....	29	5	.....	12	.....	.....	.....
Upshur	7938	7714	79	11	20	16	16	85	1	11	64	1	.....	8	.....	.....	.....	.....	.....	.....
Wayne	7824	6881	47	125	4	668	5	28	5	6	9	2	.....	6	.....	.....	.....	.....	.....	.....
Webster	1726	1708	1	.....	.....	12	.....	4	.....	.....	4	.....	.....	.....	.....	.....	.....	.....	.....	.....
Wetzel	8281	6482	893	705	100	10	16	314	1	33	104	.....	.....	91	3	.....	82	.....	.....	.....
Wirt	4733	3887	295	283	49	21	40	71	3	18	21	1	.....	24	3	.....	1	.....	.....	.....
Wood	17713	13537	1223	1812	331	103	235	1287	30	98	600	57	.....	428	18	2	40	3	4	.....
Wyoming	3168	2964	3	9	.....	35	.....	3	.....	.....	3	.....	.....	.....	.....	.....	.....	.....	.....	.....

(*) This column includes those born in Virginia and West Virginia.

STATE OF WISCONSIN.

COUNTIES.	NATIVE.							FOREIGN.												
	Total.	Born in the State.	New York.	Ohio.	Pennsylvania.	Vermont.	Illinois.	Total.	British America.	England and Wales.	Ireland.	Scotland.	Great Britain, (not stated.)	Germany.	France.	Sweden and Norway.	Bohemia.	Switzerland.	Holland.	Denmark.
Adams	5351	2649	1620	155	201	168	57	1250	127	142	225	26	2	133	5	537	4	9	6	32
Ashland	174	148	4	.....	1	.....	9	47	12	4	18	1	.....	8	.....	3	.....	.....	.....	.....
Barron	246	132	25	7	26	8	2	292	127	2	7	1	.....	41	.....	98	.....	14	.....	.....
Bayfield	288	175	22	17	4	[illegible]	2	56	23	2	4	23	.....	3	.....	1	.....	.....	.....	.....
Brown	14728	11098	1656	292	234	201	216	10440	1687	273	1442	112	.....	2733	68	451	102	31	947	371
Buffalo	6854	4433	625	142	529	194	210	4269	173	56	242	125	.....	1971	39	556	67	941	4	.....
Burnett	144	100	6	6	.....	.....	5	562	4	4	1	1	.....	1	.....	551	.....	.....	.....	.....
Calumet	7661	5658	931	124	82	130	76	4674	165	167	500	13	.....	3267	51	3	168	82	92	22
Chippewa	4725	2764	791	224	240	143	128	3586	1437	120	417	39	.....	958	34	439	34	35	29	20
Clark	2751	1196	632	146	234	80	78	699	226	81	45	18	.....	235	4	79	1	1	.....	3
Columbia	19652	12233	4052	492	491	680	190	9150	511	2046	1332	629	6	2774	30	1515	34	67	44	49
Crawford	9612	5808	963	737	527	137	396	3463	397	186	906	48	3	640	35	764	402	46	3	11
Dane	33456	22738	4820	802	932	1061	314	19640	684	1631	2955	465	2	6276	169	6601	195	216	17	131
Dodge	28708	20931	4172	496	478	764	180	18327	565	1236	2301	256	27	12656	187	383	167	97	77	37
Door	2806	1903	400	69	51	21	74	2113	290	89	228	23	.....	426	27	344	43	16	3	89
Douglas	712	340	103	23	21	4	7	410	133	41	66	6	.....	60	4	93	.....	2	2	3
Dunn	6208	3177	863	374	470	146	241	3220	437	147	227	51	.....	842	17	1336	.....	44	3	51
Eau Claire	7391	3336	1951	179	411	208	131	3375	767	242	487	54	1	835	34	871	2	39	1	21
Fond du Lac	31477	20112	6572	589	545	995	361	14756	1754	1291	2572	317	2	7372	125	156	7	193	627	98

TABLE VII.—STATE OF WISCONSIN—Continued.

COUNTIES.	NATIVE.							FOREIGN.												
	Total.	Born in the State.	New York.	Ohio.	Pennsylvania.	Vermont.	Illinois.	Total.	British America.	England and Wales.	Ireland.	Scotland.	Great Britain, (not stated.)	Germany.	France.	Sweden and Norway.	Bohemia.	Switzerland.	Holland.	Denmark.
Grant	28565	19390	2090	1565	1389	317	1004	9414	386	2531	1281	189	1	3585	83	543	547	118	71	13
Green	18532	10643	2261	1244	1722	391	697	5079	272	598	942	50	.....	892	39	1017	4	1247	3	12
Green Lake	9098	4535	2247	268	250	353	76	4097	290	597	412	62	1	2634	8	27	.....	1	2	15
Iowa	15366	12562	792	325	445	72	316	9178	346	3897	1239	86	6	1447	21	1647	343	31	13	3
Jackson	5764	2966	1176	229	463	140	170	1923	291	151	137	92	.....	250	29	944	12	6	1	.....
Jefferson	21747	15407	3602	432	257	632	160	12293	369	934	1067	182	.....	8445	41	384	309	144	19	15
Juneau	9361	5359	1906	458	277	298	192	3011	336	395	1104	81	.....	518	11	379	3	11	1	55
Kenosha	9066	5959	1650	109	82	235	357	4081	138	650	813	100	29	2082	39	29	11	30	44	71
Kewaunee	4642	4208	198	31	40	27	19	5486	159	47	313	16	.....	1611	22	97	2011	27	48	44
La Crosse	11695	6779	1737	502	463	333	290	8602	580	570	488	109	2	2831	52	2646	489	271	94	55
La Fayette	15935	11346	1074	632	901	150	756	6724	186	2281	2345	111	3	729	17	993	.....	21	3	3
Manitowoc	16868	15109	836	151	124	136	109	16496	518	223	1133	52	.....	9335	93	1420	2360	153	51	38
Marathon	3139	2333	263	47	225	46	41	2746	216	49	103	26	.....	2239	19	73	3	3	.....	.....
Marquette	5128	3342	860	112	193	216	24	2928	151	252	537	198	.....	1661	1	31	.....	1	4	5
Milwaukee	47697	37183	4756	710	740	478	528	42233	884	1973	4604	502	2	29019	288	636	1524	447	864	130
Monroe	12512	6722	2808	639	469	458	250	4038	356	510	641	87	1	1601	38	573	40	43	25	2
Oconto	4591	2677	817	77	101	90	98	3730	1645	111	422	38	5	797	23	321	72	3	79	60
Outagamie	11741	8060	1887	394	239	222	88	6689	796	171	792	85	.....	3262	61	37	7	54	785	56
Ozaukee	8728	8214	247	30	43	2	38	6836	110	48	475	18	.....	4422	92	98	11	20	34	16
Pepin	3351	1612	636	191	330	135	95	1308	208	91	118	29	.....	300	27	484	.....	7	.....	.....
Pierce	7460	3618	1188	366	452	228	188	2498	310	102	422	34	.....	449	16	1052	.....	76	11	19
Polk	2249	931	182	66	142	30	48	1173	191	46	102	19	.....	172	27	483	1	8	1	106
Portage	7213	4337	1496	110	334	192	98	3421	401	217	369	99	.....	1223	39	795	11	5	5	47
Racine	15949	11336	2202	299	175	357	299	10791	270	1878	1039	289	64	3859	82	1088	703	67	49	1294
Richland	13954	6547	1259	2152	700	258	415	1777	168	222	431	46	.....	481	25	237	124	11	4	3
Rock	30712	15209	7886	868	1262	1171	849	8318	755	1382	2870	490	11	1142	78	1428	6	50	6	52
Sauk	17308	9795	2914	1096	754	609	271	6552	386	765	946	103	3	3433	65	93	8	601	34	9
Shawano	1688	1133	282	28	45	23	19	1478	111	27	24	5	.....	1096	4	146	.....	12	8	23
Sheboygan	19192	14957	2244	366	160	272	119	12557	323	303	943	38	5	8497	119	234	38	99	1682	8
St. Croix	7451	4158	1113	298	305	231	132	3584	816	150	1202	56	.....	294	6	940	.....	3	38	71
Trempealeau	6339	3700	979	209	240	177	158	4393	209	185	286	141	.....	776	22	2633	41	16	6	9
Vernon	13605	7232	1326	2292	530	248	401	5040	184	189	306	87	7	661	30	3138	281	35	3	39
Walworth	20822	11214	6148	323	335	736	438	5150	391	921	1729	148	.....	1173	81	579	1	40	15	28
Washington	13868	12504	752	132	91	58	40	10051	97	110	882	35	2	8213	134	40	296	79	58	2
Waukesha	18368	13304	2854	212	312	440	135	9906	332	2065	1593	397	5	4335	37	486	54	96	48	278
Waupaca	11011	6225	2686	331	254	378	155	4528	508	260	517	60	.....	1243	30	1225	8	65	2	557
Waushara	8702	4558	2336	260	354	354	67	2577	264	508	307	42	.....	816	11	220	.....	3	1	369
Winnebago	25209	14587	5369	662	548	940	372	12070	1558	1531	1399	146	.....	5261	53	762	26	300	23	723
Wood	2538	1587	427	74	126	46	45	1374	636	42	171	34	.....	299	3	106	.....	23	.....	51

TERRITORY OF WYOMING.

COUNTIES.	NATIVE.							FOREIGN.												
	Total.	Born in the Territory.	New York.	Pennsylvania.	Ohio.	Illinois.	Missouri.	Total.	British America.	England and Wales.	Ireland.	Scotland.	Great Britain, (not stated.)	Germany.	France.	Sweden and Norway.	China.	Switzerland.	Denmark.	Austria.
Albany	1296	48	260	131	137	99	60	725	69	106	209	30	.....	165	10	74	2	16	25	4
Carbon	745	25	144	98	65	60	25	623	32	157	208	53	.....	119	6	17	1	7	10	.....
Laramie	1898	114	312	208	172	132	133	1059	74	112	457	36	.....	240	28	19	13	26	11	14
Sweetwater	1177	79	200	150	127	86	60	739	111	136	168	75	.....	95	9	14	95	8	5	4
Uintah	489	27	72	40	46	27	35	367	43	103	60	66	.....	33	4	13	32	3	3	3

TABLE VIII.

POPULATION OF FIFTY CITIES,

CLASSIFIED BY RACE AND PLACE OF BIRTH,

SHOWING

THE NUMBER OF PERSONS BORN IN EACH STATE AND TERRITORY AND FOREIGN COUNTRY.

TABLE VIII.—FIFTY CITIES.

	CITIES.	Aggregate population.	NATIVE.																
			BORN IN THE UNITED STATES.					NOT STATED.			ALABAMA.			ARKANSAS.		CALIFORNIA.			
			Total.	White.	Colored.	Chinese.	Indian.	White.	Colored.	Indian.	White.	Colored.	Indian.	White.	Colored.	White.	Colored.	Chinese.	Indian.
1	New York, N. Y.	942292	523198	510553	12643	.....	2	259	7	....	188	11	....	19	3	240	3	.....	.....
2	Philadelphia, Pa	674022	490398	468450	21941	.....	7	124	9	....	115	21	...	22	2	132	6	.....	1
3	Brooklyn, N. Y	396099	251381	246611	4765	.....	5	8	5	....	88	4	....	7	.....	136	.....	.....	.....
4	St. Louis, Mo	310864	198615	176540	22045	.....	30	625	53	2	425	559	....	246	274	124	1	.....	1
5	Chicago, Ill	298977	154420	150858	3559	.....	3	78	3	....	143	75	....	12	6	140	.....	.....	1
6	Baltimore, Md	267354	210870	171432	39437	.....	1	211	.....	....	55	11	....	9	.....	56	4	.....	.....
7	Boston, Mass	250526	162540	159425	3108	.....	7	183	4	....	45	10	....	1	.....	89	2	.....	.....
8	Cincinnati, Ohio	216239	136627	130763	5860	.....	4	85	6	....	93	96	2	32	49	32	.....	.....	.....
9	New Orleans, La	191418	142943	93069	49858	.....	16	31	49	....	1034	824	....	122	99	52	2	.....	.....
10	San Francisco, Cal	149473	75754	74253	1132	319	50	16	.....	....	132	15	....	34	1	37901	233	319	38
11	Buffalo, N. Y	117714	71477	70848	629	.....	.....	290	2	....	15	2	....	1	.....	29	.....	.....	.....
12	Washington, D. C	109199	95442	60038	35391	.....	13	6	1	....	40	42	....	10	6	54	1	.....	.....
13	Newark, N. J	105059	69175	67401	1773	.....	1	.....	1	....	18	11	....	2	.....	6	.....	.....	.....
14	Louisville, Ky	100753	75085	60149	14936	.....	.....	1	.....	....	173	60	....	63	8	30	.....	.....	.....
15	Cleveland, Ohio	92829	54014	52763	1250	.....	1	29	.....	....	9	7	....	2	1	21	5	.....	.....
16	Pittsburg, Pa	86076	58254	56263	1991	.....	.....	2	.....	....	6	5	....	9	1	9	.....	.....	.....
17	Jersey City, N. J	82546	50711	50017	693	.....	1	33	.....	....	11	.....	....	1	.....	35	.....	.....	.....
18	Detroit, Mich	79577	44196	42298	1895	.....	3	28	2	....	7	9	....	4	2	22	1	.....	.....
19	Milwaukee, Wis.	71440	37667	37499	167	.....	1	4	2	....	8	3	....	3	1	[illegible]	.....	.....	.....
20	Albany, N. Y	69422	47215	46465	750	.....	.....	6	1	....	6	2	....	.....	.....	14	.....	.....	.....
21	Providence, R. I	68904	51727	49178	2524	.....	25	123	8	...	6	4	....	1	.....	35	2	.....	.....
22	Rochester, N. Y	62386	41202	40817	385	.....	.....	37	.....	....	3	.....	....	5	.....	10	.....	.....	.....
23	Allegheny, Pa	53180	37872	36729	1143	.....	.....	146	2	....	2	2	....	1	2	13	.....	.....	.....
24	Richmond, Va	51038	47260	24156	23104	.....	.....	.....	.....	....	23	9	....	1	.....	4	.....	.....	.....
25	New Haven, Conn	50840	36482	34758	1723	.....	1	2	1	....	13	4	....	1	.....	19	.....	.....	.....
26	Charleston, S. C	48956	44064	17917	26113	.....	34	.....	.....	...	29	15	....	.....	.....	2	.....	.....	.....
27	Indianapolis, Ind	48244	37587	34664	2920	.....	3	2	1	....	26	24	....	9	2	6	.....	.....	.....
28	Troy, N. Y	46465	30246	29834	412	.....	.....	1	.....	....	2	.....	....	.....	.....	8	.....	.....	.....
29	Syracuse, N. Y	43051	29061	28642	419	.....	.....	1	.....	....	2	3	....	1	.....	4	.....	.....	.....
30	Worcester, Mass	41105	29159	28657	502	.....	.....	10	4	....	3	.....	....	.....	.....	14	.....	.....	.....
31	Lowell, Mass	40928	26493	26386	107	.....	.....	.....	.....	....	3	1	....	.....	1	3	.....	.....	.....
32	Memphis, Tenn	40226	33446	18004	15442	.....	.....	.....	.....	....	442	559	....	256	199	10	1	.....	.....
33	Cambridge, Mass	39634	27579	26807	771	.....	1	.....	.....	....	16	1	....	.....	.....	16	.....	.....	.....
34	Hartford, Conn	37180	26363	25423	939	.....	1	.....	4	....	8	1	....	.....	.....	13	.....	.....	.....
35	Scranton, Pa	35092	19205	19157	48	.....	.....	.....	.....	....	1	.....	....	3	.....	9	.....	.....	.....
36	Reading, Pa	33930	30059	29747	304	.....	8	.....	.....	....	2	.....	....	.....	1	.....	.....	.....	.....
37	Paterson, N. J	33579	20711	20350	361	.....	.....	1	.....	....	1	.....	....	1	.....	6	.....	.....	.....
38	Kansas City, Mo	32260	24581	20809	3766	.....	6	.....	.....	....	38	26	....	37	47	12	1	.....	.....
39	Mobile, Ala	32034	27795	13911	13884	.....	.....	60	185	....	10139	9408	....	14	14	2	.....	.....	.....
40	Toledo, Ohio	31584	20485	19908	577	.....	.....	27	.....	....	1	8	....	.....	2	4	.....	.....	.....
41	Portland, Me	31413	24401	24107	293	.....	1	.....	.....	....	7	.....	....	.....	.....	5	.....	.....	.....
42	Columbus, Ohio	31274	23663	21826	1837	.....	.....	17	2	....	11	19	....	6	3	.....	.....	.....	.....
43	Wilmington, Del	30841	25689	22490	3199	.....	.....	.....	.....	....	4	.....	....	1	1	3	2	.....	.....
44	Dayton, Ohio	30473	23050	22504	546	.....	.....	1	.....	....	3	3	....	1	.....	2	.....	.....	.....
45	Lawrence, Mass	28921	16204	16099	105	.....	.....	.....	.....	....	.....	.....	....	.....	.....	5	.....	.....	.....
46	Utica, N. Y	28504	18955	18737	216	.....	2	49	2	....	1	.....	....	1	.....	4	.....	.....	.....
47	Charlestown, Mass	28323	21399	21284	115	.....	.....	1	.....	....	2	7	....	.....	.....	6	.....	.....	.....
48	Savannah, Ga	28235	24564	11517	13046	.....	1	.....	.....	....	44	30	....	.....	.....	3	.....	.....	.....
49	Lynn, Mass	28233	23298	23024	274	.....	.....	.....	.....	....	.....	.....	....	1	.....	3	.....	.....	.....
50	Fall River, Mass	26766	15288	15160	103	.....	25	15	1	...	.....	1	....	.....	.....	5	.....	.....	.....

TABLE VIII.—FIFTY CITIES.

NATIVE.

CONNECTICUT.			DELAWARE.			FLORIDA.			GEORGIA.			ILLINOIS.			INDIANA.			IOWA.		KANSAS.			KENTUCKY.		
White.	Colored.	Indian.	White.	Colored.	Indian.	White.	Colored.	Indian.	White.	Colored.	Indian.	White.	Colored.	Indian.	White.	Colored.	Indian.	White.	Colored.	White.	Colored.	Indian.	White.	Colored.	
4987	153	....	179	136	.....	86	15	.....	407	72	....	400	2	.....	148	.....	.....	51	.....	17	.....	.....	311	24	1
1158	31	....	7173	2717	6	36	14	.....	217	99	....	350	9	.....	211	5	.....	107	1	12	1	.....	345	23	2
5189	75	....	163	29	.....	68	7	.....	260	40	....	297	2	.....	118	1	.....	67	.....	15	.....	.....	152	17	3
628	6	....	231	11	.....	56	30	.....	340	215	....	6720	162	7	2439	33	.....	1424	25	278	9	.....	3706	2010	4
2063	11	....	90	5	.....	12	1	.....	89	58	....	87385	606	.....	2016	78	.....	1051	18	72	.....	.....	975	690	5
327	11	....	502	33	.....	37	5	.....	168	44	....	106	3	.....	59	3	.....	22	.....	11	.....	.....	111	24	6
949	18	....	26	26	.....	11	9	.....	46	35	....	146	6	.....	39	.....	.....	20	.....	5	.....	.....	47	13	7
363	4	....	93	3	.....	7	4	.....	68	68	....	481	12	.....	2750	72	.....	191	2	16	1	.....	3723	1669	8
160	10	....	63	7	.....	242	229	.....	344	447	....	292	20	.....	275	19	.....	39	.....	17	1	4	1012	1156	9
829	21	....	113	36	.....	28	2	.....	88	9	....	755	1	.....	261	.....	1	172	3	12	1	.....	422	25	10
509	4	....	8	4	.....	3	1	.....	18	1	....	157	2	.....	54	.....	.....	31	.....	6	.....	.....	37	20	11
424	14	....	223	17	.....	37	8	.....	103	102	....	232	6	.....	261	5	.....	103	1	21	.....	1	172	46	12
996	10	....	67	9	.....	6	1	.....	52	9	....	94	1	.....	53	.....	.....	17	.....	3	.....	.....	35	1	13
109	1	....	34	2	.....	8	1	.....	273	49	....	300	9	.....	3006	25	.....	65	.....	23	.....	.....	46532	13602	14
740	8	....	14	5	.....	2	2	.....	31	20	....	259	7	.....	194	4	.....	47	.....	7	.....	.....	137	88	15
91	2	....	86	2	.....	4	.....	.....	15	7	....	102	3	.....	99	3	.....	74	1	3	3	.....	172	22	16
909	1	....	56	6	.....	22	.....	.....	40	4	...	111	.....	.....	25	.....	.....	20	.....	2	.....	.....	33	2	17
349	8	....	15	9	.....	9	2	.....	7	16	....	251	6	.....	143	35	.....	35	1	9	2	.....	75	302	18
371	5	....	15	2	.....	1	.....	.....	12	4	....	429	2	.....	119	2	.....	51	.....	10	.....	.....	50	7	19
280	2	....	5	1	.....	.....	2	.....	11	3	....	60	.....	.....	19	.....	.....	2	.....	.....	.....	.....	10	.....	20
1683	135	2	97	60	.....	9	6	.....	35	8	....	57	3	.....	12	6	.....	8	.....	.....	2	.....	14	3	21
583	7	....	11	2	.....	1	.....	.....	4	.....	....	65	.....	.....	47	.....	.....	16	.....	5	.....	.....	16	4	22
43	.....	....	40	2	.....	5	.....	.....	5	0	....	63	2	.....	73	1	.....	12	.....	.....	.....	.....	78	11	23
43	1	....	27	.....	.....	11	2	.....	32	44	....	11	1	.....	12	.....	.....	.....	.....	.....	.....	.....	25	7	24
27618	775	1	20	36	.....	7	6	.....	45	13	....	81	1	.....	21	1	.....	15	1	1	.....	.....	38	10	25
71	4	....	8	.....	.....	26	35	.....	213	114	1	6	.....	.....	6	1	.....	.....	.....	.....	.....	.....	21	3	26
163	1	....	60	2	.....	2	.....	.....	34	29	....	478	28	.....	20391	761	.....	141	4	20	3	.....	1723	1494	27
259	3	....	9	3	.....	1	.....	.....	7	1	....	33	.....	.....	5	.....	.....	5	.....	.....	.....	.....	10	.....	28
358	5	....	6	4	.....	1	.....	.....	10	8	....	82	.....	.....	23	6	.....	15	.....	1	.....	.....	14	1	29
1033	15	....	4	6	.....	2	1	.....	9	8	...	36	.....	.....	4	.....	.....	8	.....	.....	.....	.....	6	3	30
135	2	....	.....	.....	.....	2	.....	.....	7	1	....	23	.....	.....	5	.....	.....	6	.....	6	.....	.....	3	.....	31
71	1	....	9	4	.....	23	15	.....	232	427	....	431	23	.....	280	8	.....	89	1	8	.....	.....	874	575	32
197	9	....	15	2	.....	8	1	.....	22	8	....	30	.....	.....	10	1	.....	6	.....	.....	.....	.....	15	3	33
19635	561	....	2	1	.....	6	.....	.....	32	9	....	46	.....	.....	21	.....	.....	8	.....	1	.....	.....	15	4	34
118	.....	....	21	.....	.....	1	.....	.....	4	.....	....	21	.....	.....	12	.....	.....	5	.....	4	.....	.....	6	2	35
19	.....	....	24	3	.....	2	.....	.....	1	.....	....	8	.....	.....	4	.....	.....	3	.....	.....	.....	.....	3	.....	36
131	.....	....	4	.....	.....	.....	.....	.....	20	2	....	17	.....	.....	10	.....	.....	7	.....	.....	.....	.....	8	.....	37
80	.....	....	43	.....	.....	7	1	.....	36	24	....	1956	9	.....	1213	11	.....	566	4	384	85	5	1049	599	38
66	4	....	8	7	.....	137	141	.....	265	429	....	46	4	.....	37	2	.....	6	.....	.....	.....	.....	111	106	39
201	3	....	7	10	.....	.....	1	.....	3	5	....	97	4	.....	253	21	.....	18	.....	.....	.....	.....	55	69	40
55	3	....	.....	3	.....	4	1	.....	21	.....	....	14	.....	.....	2	.....	.....	2	.....	.....	.....	.....	4	2	41
147	1	....	22	1	.....	.....	.....	.....	0	24	....	63	4	.....	179	18	.....	46	1	7	.....	.....	135	113	42
49	1	....	15272	2448	.....	3	8	.....	4	4	....	23	1	.....	14	1	.....	5	.....	.....	.....	.....	11	1	43
92	.....	....	22	1	.....	.....	1	.....	5	3	....	113	2	.....	410	20	.....	32	.....	5	.....	.....	188	88	44
106	2	....	.....	.....	.....	.....	.....	.....	5	.....	....	18	.....	.....	14	.....	.....	3	.....	.....	.....	.....	4	.....	45
214	4	....	6	.....	.....	3	.....	.....	7	.....	....	27	.....	.....	6	.....	.....	5	.....	.....	.....	.....	9	1	46
88	2	....	6	2	.....	.....	.....	.....	0	1	....	20	.....	.....	5	.....	.....	.....	.....	1	.....	.....	6	1	47
81	3	....	7	.....	.....	263	90	1	8390	11432	....	14	.....	.....	1	.....	.....	2	.....	1	.....	.....	17	13	48
110	1	....	10	1	.....	.....	1	.....	12	1	....	22	1	.....	6	.....	.....	10	.....	.....	.....	.....	7	.....	49
188	1	....	.....	.....	.....	1	.....	.....	3	4	....	14	.....	.....	4	.....	.....	2	.....	3	.....	.....	2	.....	50

TABLE VIII.—FIFTY CITIES—Continued.

	CITIES.	NATIVE.																	
		LOUISIANA.			MAINE.			MARYLAND.			MASSACHUSETTS.			MICHIGAN.			MINNESOTA.		
		White.	Colored.	Indian.	White.	Colored.	Indian.	White.	Colored.	Indian.	White.	Colored.	Indian.	White.	Colored.	Indian.	White.	Colored.	Indian.
1	New York, N. Y.	517	35	.....	1210	14	.....	1263	765	.....	5915	80	.....	186	9	.....	20	.....	.....
2	Philadelphia, Pa.	257	35	.....	690	5	.....	5616	2622	.....	3159	59	.....	142	3	.....	35	1	.....
3	Brooklyn, N. Y.	285	23	.....	1815	3	.....	886	200	.....	5677	34	.....	189	1	.....	21	.....	.....
4	St. Louis, Mo.	1882	611	.....	712	.....	.....	1502	175	.....	2542	26	.....	746	66	.....	145	8	1
5	Chicago, Ill.	274	43	.....	1656	1	.....	947	123	.....	5991	23	.....	2248	55	.....	238	4	.....
6	Baltimore, Md.	148	29	.....	218	2	.....	151493	36156	1	760	22	.....	45	.....	.....	6	.....	.....
7	Boston, Mass.	94	16	.....	14821	37	.....	239	240	.....	126341	1276	3	83	2	.....	29	.....	.....
8	Cincinnati, Ohio.	410	123	.....	220	.....	.....	970	92	.....	1009	14	.....	180	8	.....	26	6	.....
9	New Orleans, La.	78209	36477	10	264	6	.....	569	1160	.....	569	33	.....	44	8	.....	54	93	.....
10	San Francisco, Cal.	804	47	.....	2646	4	.....	721	155	.....	7091	56	.....	303	2	.....	73	.....	.....
11	Buffalo, N. Y.	24	6	.....	160	.....	.....	109	48	.....	765	4	.....	317	3	.....	14	.....	.....
12	Washington, D. C.	80	50	.....	595	3	.....	8120	9272	1	1043	44	.....	181	11	.....	49	.....	.....
13	Newark, N. J.	39	7	.....	102	1	.....	165	62	.....	759	10	.....	47	.....	.....	8	.....	.....
14	Louisville, Ky.	304	47	.....	62	1	.....	605	76	.....	276	3	.....	55	3	.....	28	1	.....
15	Cleveland, Ohio.	30	13	.....	213	2	.....	162	44	.....	1089	10	.....	480	6	.....	14	.....	.....
16	Pittsburg, Pa.	24	13	.....	81	.....	.....	723	208	.....	246	9	.....	40	.....	.....	11	.....	.....
17	Jersey City, N. J.	64	2	.....	276	.....	.....	230	36	.....	1143	4	.....	63	.....	.....	12	.....	.....
18	Detroit, Mich.	28	13	.....	216	.....	.....	93	64	.....	695	11	.....	31262	670	3	12	1	.....
19	Milwaukee, Wis.	16	1	.....	238	.....	.....	116	2	.....	797	1	.....	380	2	.....	47	.....	.....
20	Albany, N. Y.	9	5	.....	32	.....	.....	18	31	.....	587	4	.....	33	2	.....	4	.....	.....
21	Providence, R. I.	5	5	.....	882	6	6	61	314	.....	6825	108	.....	27	.....	.....	7	.....	.....
22	Rochester, N. Y.	23	2	.....	102	.....	.....	53	46	.....	664	9	.....	145	.....	.....	4	.....	.....
23	Allegheny, Pa.	13	5	.....	37	1	.....	343	81	.....	99	.....	.....	32	1	.....	2	.....	.....
24	Richmond, Va.	33	11	.....	34	.....	.....	475	49	.....	94	5	.....	0	5	.....	1	.....	.....
25	New Haven, Conn.	29	7	.....	296	1	.....	82	95	.....	1604	64	.....	24	.....	.....	2	.....	.....
26	Charleston, S. C.	13	8	.....	25	1	.....	56	17	.....	105	7	.....	5	1	.....	.....	.....	.....
27	Indianapolis, Ind.	41	16	.....	147	.....	.....	437	16	.....	437	4	.....	145	4	.....	23	.....	.....
28	Troy, N. Y.	8	.....	.....	50	1	.....	14	30	.....	609	4	.....	14	.....	.....	3	.....	.....
29	Syracuse, N. Y.	10	3	.....	43	.....	.....	31	15	.....	487	4	.....	75	.....	.....	10	.....	.....
30	Worcester, Mass.	2	2	.....	908	1	.....	25	52	.....	23002	200	.....	12	.....	.....	7	.....	.....
31	Lowell, Mass.	8	1	.....	3253	2	.....	11	.....	.....	16517	46	.....	6	.....	.....	5	.....	.....
32	Memphis, Tenn.	292	139	.....	36	1	.....	209	113	.....	124	3	.....	75	2	.....	14	1	.....
33	Cambridge, Mass.	11	6	.....	2245	11	.....	44	49	.....	20868	281	1	14	.....	.....	4	.....	.....
34	Hartford, Conn.	13	6	.....	248	1	.....	43	56	.....	2239	33	.....	26	.....	.....	5	.....	.....
35	Scranton, Pa.	1	1	.....	32	.....	.....	28	.....	.....	117	.....	.....	17	.....	.....	5	.....	.....
36	Reading, Pa.	0	.....	.....	11	.....	.....	81	5	.....	43	.....	.....	5	.....	.....	.....	.....	.....
37	Paterson, N. J.	16	.....	.....	30	.....	.....	37	3	.....	205	.....	.....	20	.....	.....	3	.....	.....
38	Kansas City, Mo.	105	69	.....	109	.....	.....	251	10	.....	544	3	.....	490	1	.....	108	.....	.....
39	Mobile, Ala.	491	196	.....	52	1	.....	102	188	.....	125	9	.....	7	.....	.....	6	.....	.....
40	Toledo, Ohio.	6	3	.....	68	.....	.....	61	12	.....	343	2	.....	894	12	.....	10	.....	.....
41	Portland, Me.	2	2	.....	21973	191	.....	8	10	.....	1087	15	.....	0	.....	.....	2	.....	.....
42	Columbus, Ohio.	14	13	.....	58	.....	.....	283	20	.....	283	3	.....	50	3	.....	6	.....	.....
43	Wilmington, Del.	6	3	.....	46	.....	.....	1459	491	.....	177	.....	.....	7	.....	.....	4	.....	.....
44	Dayton, Ohio.	18	2	.....	22	.....	.....	564	12	.....	185	1	.....	37	4	.....	8	.....	.....
45	Lawrence, Mass.	3	2	.....	2373	.....	.....	5	8	.....	10072	12	.....	7	.....	.....	4	.....	.....
46	Utica, N. Y.	3	.....	.....	21	.....	.....	15	7	.....	326	1	.....	21	.....	.....	1	.....	.....
47	Charlestown, Mass.	9	2	.....	2294	7	.....	39	8	.....	16138	48	.....	4	.....	.....	2	.....	.....
48	Savannah, Ga.	33	4	.....	53	.....	.....	82	29	.....	127	4	.....	1	.....	.....	.....	.....	.....
49	Lynn, Mass.	5	4	.....	2115	3	.....	15	27	.....	18185	173	.....	3	.....	.....	3	.....	.....
50	Fall River, Mass.	2	.....	.....	286	.....	.....	7	0	.....	11738	57	25	33	.....	.....	3	.....	.....

TABLE VIII.—FIFTY CITIES—Continued.

NATIVE.

MISSISSIPPI.			MISSOURI.			NEBRASKA.		NEVADA.		NEW HAMPSHIRE.		NEW JERSEY.			NEW YORK.			NORTH CAROLINA.			OHIO.			OREGON.			
White.	Colored.	Indian.	White.	Colored.	Indian.	White.	Colored.	White.	Colored.	White.	Colored.	White.	Colored.	Indian.	White.	Colored.	Indian.	White.	Colored.	Indian.	White.	Colored.	Indian.	White.	Colored.	Indian.	
97	7	....	236	6	....	3	.....	5	....	765	2	7445	616	....	475346	8762	1	251	116	....	1220	15	....	19	1	....	1
97	13	....	228	9	....	9	.....	4	1	441	3	17075	1082	....	8673	192	....	235	220	....	1360	21	....	4	....	....	2
84	2	....	148	2	....	4	.....	.....	....	673	1	5776	233	....	216809	2962	3	163	251	1	901	9	....	1	....	....	3
554	911	2	121931	12281	[illegible]	58	1	1	1	343	3	955	8	....	9250	38	....	190	243	....	6880	362	....	2	....	....	4
104	74	....	1123	291	1	20	.....	12	....	1335	4	1349	11	....	24515	132	1	41	82	....	4960	173	....	4	....	....	5
79	13	....	97	7	....	4	.....	.....	....	94	1	544	19	....	1970	45	....	400	111	....	503	25	....	.....	....	....	6
6	3	....	52	1	....	.....	.....	.....	....	7587	25	307	34	....	3255	140	1	47	108	1	222	17	....	2	....	....	7
94	180	....	335	44	....	3	.....	.....	....	227	3	759	9	....	3597	32	....	65	96	....	109148	1942	1	5	....	....	8
1584	1491	1	724	283	....	7	.....	.....	....	79	3	199	15	....	2637	102	....	181	667	....	740	86	....	.....	....	....	9
[illegible]	29	....	647	17	....	11	.....	218	....	749	1	860	21	....	12496	116	....	107	16	....	1111	5	....	214	3	2	10
6	1	....	26	1	....	[illegible]	.....	.....	....	152	.....	206	2	....	65524	366	....	5	1	....	671	14	....	.....	....	....	11
44	22	5	118	13	....	13	.....	2	1	419	.....	691	19	....	3943	112	....	124	195	....	884	29	....	10	....	....	12
12	.....	....	35	1	....	.....	.....	.....	....	130	.....	54432	1241	1	8112	140	....	30	14	....	207	1	....	2	....	....	13
167	58	....	373	70	....	7	.....	30	....	70	.....	162	1	....	1250	7	....	117	37	....	2098	43	....	2	....	....	14
2	3	....	118	6	....	1	.....	.....	....	215	.....	292	2	....	5362	55	....	29	110	1	40509	442	....	.....	....	....	15
11	3	....	80	4	....	1	.....	1	....	48	.....	282	2	....	1025	6	....	13	9	....	1579	29	....	2	....	....	16
11	.....	....	35	2	....	1	.....	.....	....	161	7	27143	362	1	17440	150	....	34	[illegible]	....	202	1	....	.....	....	....	17
4	8	....	51	26	....	[illegible]	.....	.....	....	186	1	246	4	....	5942	66	....	6	27	....	1150	101	....	.....	....	....	18
4	12	....	83	2	....	2	1	.....	....	156	.....	169	.....	....	4131	7	....	[illegible]	3	....	615	14	....	2	....	....	19
6	.....	....	19	1	....	[illegible]	.....	2	....	79	1	156	16	....	44443	538	....	7	18	....	84	2	....	1	....	....	20
2	3	....	11	2	....	13	.....	.....	....	555	[illegible]	212	54	....	1519	156	....	14	36	....	75	[illegible]	....	.....	....	....	21
4	.....	....	20	.....	....	.....	.....	.....	....	186	.....	185	8	....	37488	246	....	11	2	....	190	1	....	.....	....	....	22
7	5	....	34	1	....	.....	.....	.....	....	39	.....	102	.....	....	527	8	....	4	11	....	959	26	....	.....	....	....	23
17	5	....	12	1	....	.....	.....	.....	....	17	.....	71	3	....	483	14	....	206	180	....	40	2	....	.....	....	....	24
6	.....	....	20	[illegible]	....	1	.....	.....	....	177	1	347	71	....	3198	247	....	25	186	....	234	3	....	.....	....	....	25
[illegible]	6	....	1	.....	....	.....	.....	.....	....	15	.....	23	1	....	397	6	....	114	85	....	10	3	....	.....	....	....	26
20	35	....	174	10	....	8	.....	.....	....	100	.....	314	1	....	1602	5	1	241	108	2	5019	81	....	.....	....	....	27
2	1	....	[illegible]	.....	....	.....	.....	.....	....	108	.....	136	3	....	27674	305	....	5	2	....	52	.....	....	.....	....	....	28
1	2	....	10	.....	....	.....	.....	.....	....	84	.....	89	2	....	26599	279	....	10	9	....	116	2	....	.....	....	....	29
1	2	....	8	1	....	.....	.....	.....	....	1096	8	80	7	....	690	19	....	4	22	....	46	6	....	.....	....	....	30
.....	.....	....	8	.....	....	1	.....	.....	....	3772	4	15	1	....	573	[illegible]	....	[illegible]	[illegible]	....	37	.....	....	.....	....	....	31
895	1683	....	485	179	....	1	.....	.....	....	45	.....	71	2	....	740	12	....	327	532	....	898	46	....	.....	....	....	32
2	.....	....	18	1	....	1	.....	.....	....	1527	4	50	6	....	671	29	....	7	95	....	82	1	....	1	....	....	33
[illegible]	3	....	10	.....	....	.....	.....	.....	....	256	1	160	22	....	1633	40	1	15	7	....	81	1	....	.....	....	....	34
1	1	....	4	.....	....	.....	.....	.....	....	30	.....	639	3	....	1565	5	....	2	.....	....	75	.....	....	.....	....	....	35
.....	.....	....	3	.....	....	.....	.....	.....	....	3	.....	92	1	....	161	[illegible]	....	5	1	....	31	2	....	1	....	....	36
1	.....	....	6	.....	....	.....	.....	.....	....	52	.....	16278	298	....	3009	31	....	10	.....	....	35	.....	....	.....	....	....	37
59	53	....	5825	2368	1	77	1	.....	....	101	.....	156	1	....	1767	4	....	53	48	....	2918	19	....	2	....	....	38
385	489	....	48	39	....	.....	.....	.....	....	23	.....	58	1	....	509	10	....	200	634	....	103	8	....	.....	....	....	39
6	.....	....	11	4	....	.....	.....	1	....	56	.....	86	4	....	2763	16	....	2	20	....	13962	283	....	.....	....	....	40
1	1	....	1	.....	....	.....	.....	.....	....	431	15	19	.....	....	213	6	1	1	.....	....	11	.....	....	.....	....	....	41
4	8	....	28	7	....	.....	.....	.....	....	84	.....	182	1	....	1056	9	....	16	119	....	17365	952	....	.....	....	....	42
1	.....	....	14	1	....	.....	.....	.....	....	38	.....	722	24	....	312	[illegible]	....	22	[illegible]	....	51	1	....	.....	....	....	43
22	5	....	28	.....	....	[illegible]	.....	.....	....	27	.....	240	1	....	627	9	....	19	21	....	17779	228	....	.....	....	....	44
.....	.....	....	2	1	....	.....	.....	.....	....	2252	.....	17	.....	....	377	.....	....	4	5	....	17	.....	....	2	....	....	45
3	.....	....	4	.....	....	.....	.....	.....	....	44	.....	68	4	....	17515	177	2	4	2	....	41	2	....	.....	....	....	46
1	.....	....	2	.....	....	.....	.....	1	....	1475	3	43	.....	....	390	6	....	6	3	....	37	.....	....	10	....	....	47
13	21	....	6	1	....	.....	.....	.....	....	19	.....	72	1	....	637	6	....	83	48	....	30	1	....	.....	....	....	48
.....	.....	....	1	.....	....	.....	.....	.....	....	1870	.....	24	2	....	211	7	....	2	11	....	19	.....	....	1	....	....	49
.....	.....	....	[illegible]	.....	....	.....	.....	.....	....	145	.....	56	.....	....	408	3	....	1	5	....	31	.....	....	.....	....	....	50

TABLE VIII.—FIFTY CITIES—Continued.

	CITIES.	NATIVE.																				
		PENNSYLVANIA.			RHODE ISLAND.			SOUTH CAROLINA.			TENNESSEE.		TEXAS.		VERMONT.		VIRGINIA AND WEST VIRGINIA.			WISCONSIN.		
		White.	Colored.	Indian.	White.	Colored.	Indian.	White.	Colored.	Indian.	White.	Colored.	White.	Colored.	White.	Colored.	White.	Colored.	Indian.	White.	Colored.	Indian.
1	New York, N. Y	4566	533	....	807	44	....	539	133	....	150	14	63	5	984	8	1133	940	....	169	1	....
2	Philadelphia, Pa	416162	120ss	....	338	10	....	356	371	....	174	33	47	....	363	2	2178	2055	....	125	....	....
3	Brooklyn, N. Y	3147	147	....	904	12	....	328	118	....	105	21	63	....	800	2	915	504	1	128	1	....
4	St. Louis, Mo	5878	210	2	150	3	....	150	148	....	1439	1764	129	89	578	4	2280	1656	1	660	8	....
5	Chicago, Ill	4188	119	....	436	2	....	83	30	....	230	253	50	1	2226	4	696	495	....	3720	43	....
6	Baltimore, Md	4962	162	....	109	8	....	285	73	....	68	27	28	13	128	....	6588	2485	....	28	....	....
7	Boston, Mass	629	123	....	1055	43	2	93	81	....	32	10	11	1	2486	9	278	770	....	65	....	....
8	Cincinnati, Ohio	3597	101	....	102	2	....	71	48	....	310	328	41	12	247	....	1176	794	1	138	2	....
9	New Orleans, La	1009	79	....	63	4	....	382	762	1	477	549	450	155	99	....	892	4832	....	62	3	....
10	San Francisco, Cal	2544	90	1	485	4	....	179	16	....	214	6	76	2	659	2	528	145	....	346	....	....
11	Buffalo, N. Y	959	37	....	82	.....	....	13	7	....	22	1	6	1	447	2	67	97	....	96	1	....
12	Washington, D. C	3601	174	1	94	11	....	119	81	....	114	43	33	6	377	6	5636	14287	1	108	2	....
13	Newark, N. J	1444	103	....	101	.....	....	59	12	....	16	1	10	....	127	....	169	132	....	49	....	....
14	Louisville, Ky	1519	19	....	22	1	....	97	34	....	894	209	54	6	52	...	1188	556	....	56	1	....
15	Cleveland, Ohio	1763	38	....	76	2	....	17	25	....	41	38	3	....	494	....	170	287	....	158	....	....
16	Pittsburg, Pa	50551	1016	....	22	1	....	15	14	....	60	11	3	....	59	....	624	583	....	27	....	....
17	Jersey City, N. J	1174	27	....	145	1	....	79	7	....	19	.....	13	....	162	...	207	58	....	42	....	....
18	Detroit, Mich	656	70	....	56	1	..	20	21	....	19	48	3	....	405	....	89	338	....	168	10	....
19	Milwaukee, Wis	574	[illegible]	....	69	.....	....	10	2	....	9	14	3	1	411	....	38	22	....	28515	45	1
20	Albany, N. Y	206	21	....	49	1	....	6	[illegible]	....	11	.....	1	....	211	2	43	50	....	22	....	....
21	Providence, R. I	300	103	....	36148	1060	17	27	12	....	3	.....	1	1	300	5	55	298	....	33	....	....
22	Rochester, N. Y	347	16	....	73	.....	....	5	1	...	7	1	3	1	396	8	34	29	....	63	....	....
23	Allegheny, Pa	33651	614	....	20	.....	....	10	4	....	14	16	5	2	24	....	294	329	....	16	....	....
24	Richmond, Va	279	2	....	5	.....	....	74	33	....	25	11	41	2	20	....	21889	22708	....	1	....	....
25	New Haven, Conn	313	69	....	141	5	....	27	21	....	12	6	5	....	251	3	42	74	....	26	1	....
26	Charleston, S. C	110	6	1	22	.....	....	16513	25657	32	29	7	9	1	9	....	56	131	....	4	....	....
27	Indianapolis, Ind	1824	[illegible]	....	46	.....	....	33	13	....	187	100	12	....	139	....	530	161	....	89	3	....
28	Troy, N. Y	127	5	....	53	.....	....	11	5	....	2	.....	1	....	580	....	25	30	....	8	....	....
29	Syracuse, N. Y	239	4	...	40	1	....	8	2	....	7	1	4	....	193	1	42	60	....	19	1	....
30	Worcester, Mass	89	27	....	532	16	....	5	16	....	6	.....	6	....	950	15	35	59	....	14	....	....
31	Lowell, Mass	49	1	....	124	3	....	2	4	....	5	2	1	....	1763	....	27	20	....	18	....	....
32	Memphis, Tenn	418	12	....	9	.....	....	165	262	....	9561	9102	31	43	32	1	761	1464	....	37	6	....
33	Cambridge, Mass	154	24	....	178	3	....	19	7	....	4	2	1	....	495	1	35	201	....	26	....	....
34	Hartford, Conn	185	31	....	285	4	....	12	2	....	6	4	5	1	315	3	57	102	....	22	....	....
35	Scranton, Pa	16331	22	....	26	.....	....	9	4	....	2	.....	3	....	30	....	20	10	....	15	....	....
36	Reading, Pa	29186	206	4	6	.....	....	2	1	....	2	1	....	....	5	....	25	77	4	.....	....	....
37	Paterson, N. J	298	2	....	48	.....	....	6	6	....	3	.....	5	....	27	....	30	18	....	18	....	....
38	Kansas City, Mo	1225	11	....	44	.....	....	33	22	....	222	133	57	17	251	....	508	195	....	354	4	....
39	Mobile, Ala	175	7	....	13	.....	....	250	567	....	98	119	28	30	29	1	287	1254	....	7	1	....
40	Toledo, Ohio	650	26	....	14	.....	....	7	11	....	19	9	....	....	158	....	79	50	....	44	1	....
41	Portland, Me	48	6	....	39	1	....	7	1	....	1	2	....	....	110	2	17	25	....	[illegible]	....	....
42	Columbus, Ohio	1063	44	....	23	2	....	6	9	....	45	54	2	1	126	1	444	400	....	19	1	....
43	Wilmington, Del	4019	146	....	29	1	....	21	3	....	1	1	1	....	17	....	105	50	....	4	....	....
44	Dayton, Ohio	1609	5	....	18	.....	....	12	6	....	51	56	7	....	53	....	271	77	....	19	....	....
45	Lawrence, Mass	30	.....	....	165	.....	....	.....	3	....	2	2	....	....	583	1	9	69	....	16	....	....
46	Utica, N. Y	111	2	....	71	.....	....	5	5	....	[illegible]	.....	....	....	119	....	6	3	....	15	....	....
47	Charlestown, Mass	76	1	....	107	.....	....	8	3	....	3	.....	2	....	466	1	18	20	....	[illegible]	....	....
48	Savannah, Ga	113	4	....	29	1	....	1163	1151	....	28	10	4	1	10	....	168	184	....	1	....	....
49	Lynn, Mass	82	7	....	65	.....	....	[illegible]	1	....	2	.....	2	....	210	1	10	32	....	11	....	....
50	Fall River, Mass	71	.....	....	2006	15	....	2	2	...	.....	1	....	....	94	....	13	8	....	11	2	....

TABLE VIII.—FIFTY CITIES—Continued.

NATIVE.																											
ALASKA.		ARIZONA.	COLORADO.		DAKOTA.		DISTRICT OF COLUMBIA.			IDAHO.		INDIAN.		MONTANA.		NEW MEXICO.			UTAH.	WASHINGTON.			WYOMING.	AT SEA UNDER U. S. FLAG.		
White.	Indian.	White.	White.	Colored.	White.	Colored.	White.	Colored.	Indian.	White.	Indian.	White.	Colored.	White.	Indian.	White.	Colored.	Indian.	White.	White.	Colored.	Indian.	White.	White.	Colored.	
1		1	1		1		330	111								10		1						8		1
		1	2		1		654	178		1		4		1					2	3				10		2
							214	58								3			4						1	3
			20	1	5	1	251	30			1	5		9	4	27	9		22				1	1		4
			2		3		256	45		2				6		6			3	1				1		5
							1194	101								2			3					2		6
1		2					69	49								4				1				7		7
							90	36					2			6								3		8
							85	186				4	1			2								1		9
18	5	4	1				184	47		10	1	1		1		4			21	71	1	2	2	1		10
			2				12	1								1			1							11
			2		3		31930	10761	3			3				3		1	3	8			2			12
							56	10				1														13
							41	6				1								2						14
							33	20																		15
			1				58	34				1								1				2		16
							58	14								1								4		17
							28	18								3	2		3							18
			2				25	1				1				1								1		19
							19	39															1	1		20
			1				18	117								3			1		1					21
							11	2																		22
							14	11																2		23
							143	9				1														24
							14	15						1												25
							16	4																		26
							38	8				3														27
							4	19																		28
							7	6																		29
							10	12																		30
								4																		31
			2				49	21					2			1				1						32
							15	25																		33
					1		14	42						2												34
																										35
							8													2						36
							6	1																1		37
		1	15				97			1				1		5			6	1			2			38
							21	30																3		39
							2	1																		40
							8	7																		41
							30	4																		42
							42	3				1								2						43
							9					1				1					1					44
							4																			45
							9	6																		46
							7																			47
							21	8												1	1					48
							4	1																		49
							3					2														50

TABLE VIII.—FIFTY CITIES—Continued.

	CITIES.	Aggregate population.	FOREIGN-BORN.																
			BORN IN FOREIGN COUNTRIES.					NOT STATED.		AFRICA.		ASIA.		ATLANTIC ISLANDS.		AUSTRALASIA.		AUSTRIA, (proper.)	
			Total.	White.	Colored.	Chinese.	Indian.	White.	Colored.	White.	Colored.	White.	Colored.	White.	Colored.	White.	Colored.	White.	Colored.
1	New York, N. Y	942292	419094	418646	429	12	7	3	64	39	11	15	1	18	2	73	.....	2737	.....
2	Philadelphia, Pa	674022	183924	183404	206	a13	1	17	12	13	5	12	.....	18	2	53	1	519	.....
3	Brooklyn, N. Y	396099	144718	144531	179	7	1	5	.....	10	3	9	1	54	3	71	.....	321	.....
4	St. Louis, Mo	310864	112249	112197	43	1	8	.....	.....	7	8	27	1	2	.....	27	.....	751	.....
5	Chicago, Ill	298977	144557	144423	132	.....	2	15	.....	9	1	20	1	15	1	34	.....	704	.....
6	Baltimore, Md	267354	56484	56362	121	1	.....	.....	.....	1	12	14	2	28	6	25	.....	215	.....
7	Boston, Mass	250526	87986	87588	388	b5	5	3	.....	33	9	15	1	51	12	25	1	124	.....
8	Cincinnati, Ohio	216239	79612	79572	40	.....	.....	1	.....	6	.....	6	.....	2	.....	11	.....	554	.....
9	New Orleans, La	191418	48475	47854	598	23	.....	2	.....	3	78	4	.....	4	.....	7	.....	253	1
10	San Francisco, Cal	149473	73719	61806	198	c11711	4	.....	3	24	1	20	.....	164	.....	914	.....	476	.....
11	Buffalo, N. Y	117714	46237	46170	67	.....	.....	58	.....	.....	1	4	.....	2	.....	4	.....	135	.....
12	Washington, D. C	109199	13757	13693	64	.....	.....	.....	.....	5	1	1	.....	1	2	5	2	26	.....
13	Newark, N. J	105059	35884	35866	16	2	.....	.....	.....	3	.....	3	.....	2	.....	3	.....	261	.....
14	Louisville, Ky	100753	25668	25647	20	.....	1	10	1	3	2	3	.....	.....	.....	4	.....	69	.....
15	Cleveland, Ohio	92829	38815	38772	43	.....	.....	.....	.....	.....	.....	1	.....	.....	.....	5	.....	2155	.....
16	Pittsburg, Pa	86076	27822	27798	24	.....	.....	1	.....	1	.....	.....	1	.....	.....	.....	.....	117	.....
17	Jersey City, N. J	82546	31835	31823	12	.....	.....	1	.....	1	1	2	.....	1	.....	7	.....	69	.....
18	Detroit, Mich	79577	35381	35040	340	.....	1	.....	.....	1	.....	9	1	.....	.....	5	.....	161	.....
19	Milwaukee, Wis	71440	33773	33764	9	.....	.....	3	.....	6	.....	2	.....	.....	.....	5	1	574	.....
20	Albany, N. Y	69422	22207	22193	14	.....	.....	.....	.....	2	1	.....	.....	.....	.....	1	.....	36	.....
21	Providence, R. I	68904	17177	17142	35	.....	.....	.....	.....	.....	7	1	.....	14	5	7	.....	5	.....
22	Rochester, N. Y	62386	21184	21142	42	.....	.....	5	.....	.....	.....	4	.....	.....	.....	1	.....	39	.....
23	Allegheny, Pa	53180	15308	15289	19	.....	.....	1	.....	.....	.....	.....	.....	.....	.....	.....	.....	109	.....
24	Richmond, Va	51038	3778	3772	6	.....	.....	.....	.....	1	.....	.....	.....	.....	.....	.....	.....	29	.....
25	New Haven, Conn	50840	14358	14332	26	.....	.....	.....	.....	3	.....	17	.....	6	1	.....	.....	54	.....
26	Charleston, S. C	48956	4892	4832	60	.....	.....	.....	.....	1	17	.....	.....	6	5	.....	.....	39	.....
27	Indianapolis, Ind	48244	10657	10645	11	.....	1	.....	.....	2	.....	1	.....	2	.....	.....	.....	14	.....
28	Troy, N. Y	46465	16219	16213	1	.....	.....	.....	.....	.....	1	1	.....	.....	.....	4	.....	14	.....
29	Syracuse, N. Y	43051	13990	13974	16	.....	.....	.....	.....	.....	.....	.....	.....	.....	.....	1	.....	47	.....
30	Worcester, Mass	41105	11946	11931	11	b4	.....	.....	.....	.....	1	1	.....	1	.....	2	.....	12	.....
31	Lowell, Mass	40928	14435	14429	4	.....	2	.....	.....	.....	.....	2	.....	1	.....	1	.....	3	.....
32	Memphis, Tenn	40226	6780	6751	29	.....	.....	.....	.....	.....	1	.....	.....	.....	.....	2	.....	14	.....
33	Cambridge, Mass	39634	12055	11978	77	.....	.....	4	.....	1	1	6	.....	28	.....	.....	.....	9	.....
34	Hartford, Conn	37180	10817	10809	7	1	.....	.....	.....	.....	.....	5	.....	.....	1	3	.....	20	.....
35	Scranton, Pa	35092	15887	15886	1	.....	.....	.....	.....	.....	.....	.....	.....	.....	.....	4	.....	4	.....
36	Reading, Pa	33930	3871	3864	7	.....	.....	.....	.....	.....	1	.....	.....	.....	.....	1	.....	36	.....
37	Paterson, N. J	33579	12868	12868	.....	.....	.....	.....	.....	.....	.....	.....	.....	.....	.....	.....	.....	48	.....
38	Kansas City, Mo	32260	7679	7675	4	.....	.....	.....	.....	1	.....	2	.....	.....	.....	4	.....	44	.....
39	Mobile, Ala	32034	4239	4204	35	.....	.....	6	.....	.....	9	.....	.....	.....	.....	1	.....	33	.....
40	Toledo, Ohio	31584	11099	11064	35	.....	.....	9	.....	.....	.....	.....	.....	.....	.....	.....	.....	93	.....
41	Portland, Me	31413	7012	6971	41	.....	.....	.....	.....	.....	1	.....	.....	.....	.....	3	.....	2	.....
42	Columbus, Ohio	31274	7611	7601	10	.....	.....	.....	.....	.....	.....	.....	.....	.....	.....	.....	.....	20	.....
43	Wilmington, Del	30841	5152	5140	12	.....	.....	.....	.....	.....	.....	3	.....	1	.....	1	.....	.....	.....
44	Dayton, Ohio	30473	7423	7421	2	.....	.....	.....	.....	.....	.....	2	.....	.....	.....	.....	.....	28	.....
45	Lawrence, Mass	28921	12717	12715	1	1	.....	.....	.....	.....	.....	.....	.....	4	.....	.....	.....	9	.....
46	Utica, N. Y	28804	9849	9846	3	.....	.....	.....	.....	.....	.....	2	.....	.....	.....	.....	.....	25	.....
47	Charlestown, Mass	28323	6924	6912	12	.....	.....	.....	.....	2	.....	.....	.....	5	.....	.....	.....	1	.....
48	Savannah, Ga	28235	3671	3649	22	.....	.....	7	.....	1	8	.....	.....	.....	.....	2	.....	5	.....
49	Lynn, Mass	28233	4935	4838	97	.....	.....	.....	.....	11	.....	3	.....	3	.....	.....	.....	1	.....
50	Fall River, Mass	26766	11478	11475	3	.....	.....	.....	.....	.....	.....	.....	.....	20	.....	1	.....	4	.....

(a) Including 1 Japanese.

(b) Japanese.

(c) Including 8 Japanese.

TABLE VIII.—FIFTY CITIES—Continued.

FOREIGN-BORN.

BELGIUM.		BOHEMIA.	BRITISH AMERICA.																		CENTRAL AMERICA.			CHINA.			
			CANADA.			NEW BRUNSWICK.		NEWFOUNDLAND.		NOVA SCOTIA.		PRINCE EDWARD'S ISLAND.		BRITISH AMERICA, (not specified.)			TOTAL BRITISH AMERICA.									
White.	Colored.	White.	White.	Colored.	Indian.	White.	Colored.	White.	Colored.	White.	Colored.	White.	Colored.	White.	Colored.	Indian.	White.	Colored.	Indian.	White.	Colored.	Indian.	White.	Colored.	Chinese.	
325	.....	1487	3450	31	6	233	.....	82	.....	402	8	7	.....	198	2	.....	4372	41	6	16	3	1	103	....	12	1
116	1	101	1083	24	1	109	2	22	.....	200	7	8	.....	31	1	.....	1453	34	1	1	.....	.....	5	....	12	2
142	.....	91	1751	19	.....	237	5	217	1	543	2	4	.....	27	.....	.....	2779	27	.....	2	.....	.....	10	1	7	3
254	.....	2652	1841	16	6	58	.....	4	.....	74	.....	.....	.....	9	.....	.....	1986	16	6	4	1	.....	.....	....	1	4
392	.....	6277	8819	117	.....	278	2	109	.....	288	1	1	.....	33	.....	.....	9528	120	.....	.....	.....	.....	8	....	.....	5
29	.....	766	164	8	.....	62	.....	7	.....	56	1	.....	.....	3	.....	.....	292	9	.....	1	.....	.....	1	....	1	6
31	.....	44	1527	23	4	3558	65	866	.....	6053	162	389	11	1155	5	.....	13548	266	4	1	.....	.....	8	....	.....	7
46	.....	123	1129	18	.....	11	.....	15	.....	18	.....	.....	.....	2	.....	.....	1175	18	.....	3	.....	.....	2	2	.....	8
134	.....	18	294	12	.....	26	1	5	.....	37	1	.....	.....	22	1	.....	384	15	.....	3	.....	.....	2	3	19	9
139	.....	43	1143	11	2	397	4	39	.....	433	4	44	.....	281	7	2	2337	26	4	38	6	.....	26	....	11703	10
37	.....	46	4044	61	.....	18	.....	14	.....	35	.....	1	.....	1	.....	.....	4113	61	.....	.....	.....	.....	2	....	.....	11
8	.....	9	157	25	.....	20	1	3	.....	27	2	.....	.....	4	.....	.....	211	28	.....	.....	.....	.....	1	....	.....	12
45	.....	184	258	6	.....	14	.....	3	.....	15	1	.....	.....	6	.....	.....	296	7	.....	.....	.....	.....	8	....	2	13
31	.....	16	249	10	.....	2	.....	1	.....	11	.....	1	.....	47	.....	.....	311	10	.....	1	.....	.....	2	....	.....	14
16	.....	786	2548	35	.....	23	.....	5	.....	23	.....	.....	.....	.....	.....	.....	2599	35	.....	.....	.....	.....	.....	....	.....	15
9	.....	49	251	9	.....	10	.....	3	.....	17	.....	.....	.....	1	.....	.....	282	9	.....	.....	1	.....	.....	....	.....	16
43	.....	15	429	1	.....	18	.....	2	.....	64	.....	.....	.....	43	.....	.....	556	1	.....	.....	.....	.....	2	....	.....	17
233	.....	537	7294	325	1	42	.....	5	.....	53	.....	.....	.....	4	.....	.....	7398	325	1	.....	.....	.....	.....	....	.....	18
79	.....	1435	675	7	.....	46	.....	24	.....	22	.....	.....	.....	25	.....	.....	792	7	.....	.....	.....	.....	.....	....	.....	19
17	.....	24	805	6	.....	13	.....	6	.....	19	.....	.....	.....	.....	.....	.....	843	6	.....	1	.....	.....	1	....	.....	20
1	.....	5	326	6	.....	78	.....	18	.....	572	6	16	.....	28	.....	.....	1038	12	.....	.....	.....	.....	.....	....	.....	21
4	.....	7	2565	39	.....	15	.....	12	.....	26	.....	.....	.....	1	.....	.....	2619	39	.....	.....	.....	.....	1	....	.....	22
6	.....	324	146	13	.....	.....	.....	.....	.....	6	1	.....	.....	.....	.....	.....	152	14	.....	.....	.....	.....	4	....	.....	23
1	.....	3	38	.....	.....	.....	.....	.....	.....	4	.....	.....	.....	.....	.....	.....	42	.....	.....	.....	.....	.....	.....	....	.....	24
5	.....	12	239	6	.....	23	.....	5	.....	64	2	.....	.....	5	.....	.....	336	8	.....	1	.....	.....	7	....	.....	25
6	.....	.....	20	1	.....	3	.....	.....	.....	9	.....	.....	.....	.....	.....	.....	32	1	.....	.....	.....	.....	2	....	.....	26
4	.....	4	286	8	.....	4	.....	.....	.....	7	.....	.....	.....	.....	.....	.....	297	8	.....	3	.....	.....	.....	....	.....	27
5	.....	5	1662	2	.....	8	.....	9	.....	16	.....	.....	.....	2	.....	.....	1697	2	.....	.....	.....	.....	1	....	.....	28
7	.....	8	1152	14	.....	7	.....	.....	.....	8	.....	.....	.....	.....	.....	.....	1167	14	.....	.....	.....	.....	.....	....	.....	29
1	.....	8	1684	1	.....	93	.....	3	.....	170	2	10	.....	.....	.....	.....	1960	3	.....	.....	.....	.....	.....	....	.....	30
1	.....	.....	2620	1	2	159	.....	5	.....	230	1	10	1	10	.....	.....	3034	3	2	.....	.....	.....	.....	....	.....	31
3	.....	4	195	7	.....	8	.....	2	.....	18	.....	.....	.....	2	.....	.....	225	7	.....	.....	.....	.....	.....	....	.....	32
10	.....	27	855	9	.....	492	12	75	.....	1030	48	18	.....	48	.....	.....	2518	69	.....	.....	.....	.....	3	....	.....	33
1	.....	56	299	.....	.....	31	.....	1	.....	33	.....	.....	.....	32	.....	.....	396	.....	.....	.....	.....	.....	.....	....	1	34
6	.....	.....	112	.....	.....	1	.....	.....	.....	12	.....	.....	.....	.....	.....	.....	125	.....	.....	.....	.....	.....	.....	....	.....	35
.....	.....	5	11	6	.....	5	.....	.....	.....	4	.....	.....	.....	6	.....	.....	26	6	.....	.....	.....	.....	.....	....	.....	36
1	.....	.....	117	.....	.....	5	.....	.....	.....	4	.....	2	.....	.....	.....	.....	128	.....	.....	.....	.....	.....	.....	....	.....	37
21	.....	9	788	2	.....	21	.....	.....	.....	8	1	.....	.....	4	.....	.....	821	3	.....	.....	.....	.....	.....	....	.....	38
1	.....	.....	45	.....	.....	4	.....	2	.....	4	.....	.....	.....	.....	.....	.....	55	.....	.....	.....	.....	.....	.....	1	.....	39
11	.....	5	972	35	.....	4	.....	4	.....	4	.....	.....	.....	.....	.....	.....	984	35	.....	1	.....	.....	.....	....	.....	40
.....	.....	.....	.....	.....	.....	.....	.....	.....	.....	.....	.....	.....	.....	2017	24	.....	2017	24	.....	.....	.....	.....	.....	....	.....	41
1	.....	6	174	4	.....	4	.....	.....	.....	8	.....	.....	.....	4	.....	.....	190	4	.....	.....	.....	.....	.....	....	.....	42
.....	.....	.....	34	2	.....	2	.....	1	.....	7	.....	.....	.....	3	.....	.....	47	2	.....	.....	.....	.....	.....	....	.....	43
2	.....	43	124	2	.....	5	.....	.....	.....	2	.....	.....	.....	.....	.....	.....	131	2	.....	.....	.....	.....	.....	....	.....	44
2	.....	.....	1306	1	.....	102	.....	11	.....	140	.....	4	.....	.....	.....	.....	1563	1	.....	.....	.....	.....	.....	....	1	45
2	.....	.....	253	2	.....	3	.....	.....	.....	5	.....	.....	.....	.....	.....	.....	261	2	.....	.....	.....	.....	.....	....	.....	46
2	.....	2	198	.....	.....	232	2	31	.....	638	8	.....	.....	20	.....	.....	1119	10	.....	.....	.....	.....	.....	....	.....	47
.....	.....	3	46	.....	.....	7	.....	.....	.....	10	.....	.....	.....	.....	.....	.....	63	.....	.....	1	1	.....	.....	....	.....	48
.....	.....	.....	187	1	.....	160	2	11	.....	754	93	.....	.....	21	.....	.....	1133	96	.....	.....	.....	.....	.....	....	.....	49
2	.....	.....	1129	1	.....	30	.....	12	.....	145	1	5	.....	3	.....	.....	1324	2	.....	.....	.....	.....	.....	....	.....	50

TABLE VIII.—FIFTY CITIES—Continued.

	CITIES.	FOREIGN-BORN.																	
		CUBA.		DENMARK.		EUROPE, (not specified.)		FRANCE.		GERMANY.									
										BADEN.	BAVARIA.		BRUNSWICK.	HAMBURG.		HANOVER.		HESSEN.	
		White.	Colored.	White.	Colored.	White.	Colored.	White.	Colored.	White.	White.	Colored.	White.	White.	Colored.	White.	Colored.	White.	Colored.
1	New York, N. Y	1207	87	680	2	17	.....	8240	25	6728	12567	.....	106	611	1	3689	1	7741	.....
2	Philadelphia, Pa	302	18	192	.....	9	24	2471	8	7358	6196	.....	62	226	.....	829	.....	4426	.....
3	Brooklyn, N. Y	246	25	384	.....	.....	6	1892	2	3818	7162	.....	49	589	.....	2262	1	3625	.....
4	St. Louis, Mo	17	1	178	.....	94	7	2788	.....	5881	6430	.....	269	310	.....	8858	.....	4849	.....
5	Chicago, Ill	11	.....	1243	.....	1	.....	1417	1	3244	3706	.....	84	322	.....	2477	.....	3101	1
6	Baltimore, Md	150	13	75	.....	12	8	428	9	1862	8545	.....	223	148	.....	2828	.....	6892	.....
7	Boston, Mass	69	5	76	.....	9	3	615	.....	1204	611	.....	[illegible]	75	.....	167	.....	255	.....
8	Cincinnati, Ohio	4	2	61	.....	1	1	2090	3	5223	9907	.....	81	193	.....	8803	1	2397	.....
9	New Orleans, La	775	161	181	1	.....	13	8806	39	2537	2917	[illegible]	23	194	.....	1039	1	967	2
10	San Francisco, Cal	25	3	593	.....	3	.....	3543	4	789	1101	.....	21	610	.....	1182	.....	684	.....
11	Buffalo, N. Y	2	.....	34	.....	.....	.....	2232	.....	2216	5553	.....	7	27	.....	398	.....	2872	.....
12	Washington, D. C	6	1	26	.....	.....	[illegible]	191	2	434	364	.....	20	39	.....	300	.....	626	.....
13	Newark, N. J	3	2	41	.....	.....	.....	710	.....	3111	2473	.....	9	69	.....	363	.....	1891	.....
14	Louisville, Ky	.....	.....	15	.....	19	.....	856	4	2407	3250	.....	20	54	.....	1074	.....	1667	.....
15	Cleveland, Ohio	.....	.....	49	.....	19	1	339	.....	2394	2621	1	25	19	.....	705	.....	1741	.....
16	Pittsburg, Pa	1	.....	9	.....	.....	10	348	.....	1191	1515	.....	8	18	.....	538	.....	1057	.....
17	Jersey City, N. J	24	.....	79	.....	15	.....	276	.....	508	785	.....	33	88	.....	620	.....	459	.....
18	Detroit, Mich	1	.....	19	.....	.....	1	760	.....	647	1104	.....	8	17	.....	103	.....	631	.....
19	Milwaukee, Wis	.....	.....	116	.....	.....	.....	189	.....	620	1786	.....	96	43	.....	579	.....	1127	.....
20	Albany, N. Y	1	.....	[illegible]	.....	.....	.....	149	1	691	674	.....	1	27	.....	46	.....	807	.....
21	Providence, R. I	5	.....	[illegible]	.....	.....	.....	72	.....	45	61	.....	.....	4	.....	31	.....	41	.....
22	Rochester, N. Y	.....	.....	7	.....	.....	.....	475	.....	1585	1691	.....	1	26	.....	89	.....	733	.....
23	Allegheny, Pa	1	.....	6	.....	1	2	619	.....	911	1388	.....	5	6	.....	379	.....	1895	.....
24	Richmond, Va	1	.....	4	.....	16	4	144	.....	134	290	.....	13	11	.....	88	.....	120	.....
25	New Haven, Conn	4	.....	13	.....	.....	1	133	.....	230	491	.....	.....	31	.....	109	.....	244	.....
26	Charleston, S. C	59	5	16	.....	[illegible]	4	97	.....	26	57	.....	3	8	.....	438	.....	46	9
27	Indianapolis, Ind	1	.....	95	.....	.....	.....	237	.....	524	324	.....	2	14	.....	263	.....	374	.....
28	Troy, N. Y	13	1	[illegible]	.....	.....	.....	88	.....	204	105	.....	.....	[illegible]	.....	32	.....	89	.....
29	Syracuse, N. Y	.....	.....	13	.....	.....	.....	276	.....	1053	1274	.....	.....	2	.....	58	.....	474	.....
30	Worcester, Mass	1	.....	.....	.....	.....	.....	29	.....	29	43	.....	.....	3	.....	11	.....	17	.....
31	Lowell, Mass	1	.....	1	.....	.....	.....	28	.....	10	9	.....	.....	.....	.....	.....	.....	2	.....
32	Memphis, Tenn	2	.....	24	.....	.....	10	207	.....	133	230	1	.....	11	.....	39	.....	39	.....
33	Cambridge, Mass	[illegible]	.....	10	.....	.....	.....	100	.....	105	57	.....	.....	.....	.....	19	.....	20	.....
34	Hartford, Conn	2	1	13	.....	7	.....	92	.....	63	147	.....	1	15	.....	16	.....	56	.....
35	Scranton, Pa	9	.....	.....	.....	.....	.....	64	.....	213	161	.....	.....	1	.....	47	.....	243	.....
36	Reading, Pa	1	.....	1	.....	.....	.....	77	.....	466	566	.....	5	1	.....	15	.....	206	.....
37	Paterson, N. J	17	.....	13	.....	.....	.....	237	.....	166	286	.....	.....	2	.....	15	.....	128	.....
38	Kansas City, Mo	1	.....	21	.....	.....	.....	110	1	194	227	.....	15	11	.....	124	.....	146	.....
39	Mobile, Ala	10	2	21	.....	.....	10	311	1	140	233	.....	2	19	.....	8	.....	39	.....
40	Toledo, Ohio	1	.....	18	.....	.....	.....	206	.....	587	261	.....	.....	12	.....	311	.....	190	.....
41	Portland, Me	5	1	52	.....	.....	.....	23	.....	.....	5	.....	.....	1	.....	1	.....	.....	.....
42	Columbus, Ohio	.....	.....	[illegible]	.....	.....	2	238	.....	640	1276	.....	3	41	.....	127	.....	449	.....
43	Wilmington, Del	5	.....	3	.....	.....	2	64	.....	110	83	.....	.....	2	.....	22	.....	66	.....
44	Dayton, Ohio	1	.....	4	.....	.....	.....	242	.....	673	1015	.....	7	8	.....	413	.....	491	.....
45	Lawrence, Mass	.....	.....	1	.....	.....	.....	[illegible]	.....	34	31	.....	.....	.....	.....	5	.....	1	.....
46	Utica, N. Y	2	.....	8	.....	.....	.....	287	.....	419	742	.....	1	8	.....	49	.....	249	.....
47	Charlestown, Mass	2	.....	14	.....	.....	.....	29	.....	15	4	.....	.....	.....	.....	23	.....	27	.....
48	Savannah, Ga	7	2	14	.....	.....	.....	99	2	17	85	.....	4	11	.....	139	.....	47	.....
49	Lynn, Mass	.....	.....	2	.....	.....	.....	5	.....	.....	5	.....	.....	2	.....	.....	.....	1	.....
50	Fall River, Mass	1	.....	2	.....	.....	.....	3	.....	1	9	.....	.....	1	.....	.....	.....	.....	.....

TABLE VIII.—FIFTY CITIES—Continued.

FOREIGN-BORN.

GERMANY.																GIBRALTAR.		GREAT BRITAIN AND IRELAND.							
LÜBECK.	MECKLENBURG.	NASSAU.		OLDENBURG.	PRUSSIA.		SAXONY.		WEIMAR.	WÜRTEMBERG.		GERMANY, (not specified.)		TOTAL GERMANY.				ENGLAND.		IRELAND.	SCOTLAND.		WALES.		
White.	White.	White.	Colored.	White.	White.	Colored.	White.	Colored.	White.	White.	Colored.	White.	Colored.	White.	Colored.	White.	Colored.	White.	Colored.	White.	White.	Colored.	White.	Colored.	
24	181	363	1	95	31511	....	1857	....	9	4616	....	81105	10	151203	13	[illegible]	.....	24408	34	201999	7559	3	584	....	1
5	63	98	...	45	11450	....	1956	....	24	13680	....	4328	....	50746	....	25	.....	22034	....	96698	4175	.....	501	....	2
14	120	100	....	107	9142	....	1080	....	41	2200	....	6460	1	36769	2	8	.....	18832	11	73985	4098	1	539	....	3
9	186	482	....	220	24269	....	1775	....	[illegible]	2566	....	2933	....	59040	....	.....	.....	5366	1	32239	1202	.....	147	....	4
13	3393	206	....	62	24938	....	1686	....	37	2127	....	6620	1	52316	[illegible]	.....	.....	10026	1	39988	4195	2	565	....	5
6	31	66	....	353	9926	....	1151	....	118	1929	....	1198	....	35276	....	.....	.....	2138	4	15223	525	.....	84	....	6
2	14	2	....	13	1831	....	219	....	1	388	....	819	....	5606	....	.....	.....	5968	9	56900	1794	1	113	....	7
[illegible]	172	123	....	2488	15186	1	894	....	5	3183	....	788	....	49446	2	1	.....	3524	2	18624	787	.....	507	....	8
19	10	20	....	90	5253	7	246	....	[illegible]	834	1	1072	1	15224	15	.....	.....	2005	15	14693	568	.....	70	...	9
5	42	24	....	56	7578	....	318	....	.....	598	....	594	....	13602	....	1	.....	5166	6	25864	1687	.....	247	....	10
1	993	81	....	26	5890	....	434	....	11	2431	....	1309	....	22249	....	.....	.....	3558	5	11264	996	.....	94	....	11
.....	[illegible]	12	....	8	921	....	199	1	.....	433	....	772	1	4131	2	1	.....	1231	4	6948	298	1	23	....	12
2	81	75	....	15	2788	....	1010	....	27	2402	....	1557	....	15873	....	.....	.....	4040	1	12481	870	.....	64	....	13
.....	10	299	....	149	2959	....	319	....	6	1154	....	1012	....	14380	....	.....	.....	930	2	7626	298	.....	32	....	14
.....	677	51	....	8	5356	....	208	....	1	1356	....	693	....	15855	1	.....	.....	4530	3	9964	668	.....	285	....	15
1	10	5	....	3	2152	....	305	....	27	731	....	1142	....	8703	....	.....	.....	2838	....	13119	584	.....	1036	....	16
5	52	38	....	42	2180	....	328	....	7	457	....	1549	....	7151	....	1	.....	4005	3	17665	1175	1	137	....	17
4	662	8	....	4	7814	....	434	....	23	961	....	227	....	12647	....	.....	.....	3282	2	6970	1637	.....	46	....	18
2	2286	247	....	93	13155	....	1090	....	7	680	....	788	....	22599	....	.....	.....	1395	....	3784	423	.....	242	....	19
.....	88	13	....	15	1476	....	221	....	1	553	....	555	....	5168	....	.....	.....	1572	....	13276	427	.....	29	....	20
.....	[illegible]	.....	....	9	187	....	52	....	2	46	....	106	....	592	....	.....	.....	2426	1	12085	575	.....	26	....	21
2	384	34	....	[illegible]	1829	....	131	....	4	810	....	408	...	7730	....	.....	.....	2530	....	6078	428	.....	30	1	22
.....	5	27	....	1	1676	....	247	....	4	857	....	264	....	7665	....	.....	.....	1112	....	4034	570	.....	76	....	23
1	1	.....	....	1	752	....	86	....	1	96	....	27	....	1621	....	.....	.....	289	....	1239	146	.....	25	....	24
.....	2	4	....	[illegible]	844	....	123	....	.....	245	....	97	....	2423	....	.....	.....	1087	2	9601	347	.....	26	....	25
.....	2	.....	....	44	996	1	18	....	.....	38	....	150	....	1826	10	6	1	234	4	2180	113	1	[illegible]	....	26
.....	26	67	....	5	2224	....	93	....	10	535	....	825	....	5286	....	.....	.....	697	1	3321	258	.....	41	....	27
.....	23	6	....	2	390	....	43	....	14	104	....	158	....	1174	....	.....	.....	1575	1	10877	462	.....	142	....	28
.....	4	1	....	.....	1311	....	66	....	.....	745	....	74	....	5062	....	.....	.....	1345	....	5172	138	.....	108	....	29
.....	.....	.....	....	.....	51	....	25	....	.....	35	....	111	....	325	....	.....	.....	893	2	8389	187	.....	8	....	30
.....	.....	.....	....	.....	5	....	1	....	.....	1	....	6	....	34	....	.....	.....	1697	....	9103	469	.....	13	....	31
.....	4	.....	....	.....	611	[illegible]	40	....	.....	61	....	600	1	1768	5	.....	.....	589	3	2987	119	2	12	....	32
.....	1	4	....	1	131	....	35	....	1	66	....	42	....	482	....	.....	.....	1043	1	7180	298	.....	27	....	33
.....	[illegible]	.....	....	.....	355	....	68	....	5	115	....	614	....	1458	....	.....	.....	787	2	7438	359	.....	20	....	34
.....	18	17	....	24	1157	....	32	....	28	243	....	872	....	3056	....	.....	.....	1444	1	6491	366	.....	4177	....	35
.....	2	16	....	.....	587	....	97	....	.....	637	....	50	....	2648	....	.....	.....	305	....	547	35	.....	82	....	36
.....	1	10	....	2	497	....	85	....	.....	220	....	17	....	1429	....	.....	.....	3347	....	5124	879	.....	28	....	37
.....	4	19	....	.....	818	....	38	....	.....	150	....	138	....	1884	....	.....	.....	709	....	2869	180	.....	38	....	38
.....	2	5	....	4	260	....	20	....	.....	58	....	53	....	843	....	.....	.....	386	2	2000	166	.....	5	....	39
.....	496	5	....	.....	1525	....	110	....	.....	310	....	1534	....	5341	....	.....	.....	694	....	3032	119	.....	7	....	40
.....	.....	.....	....	.....	32	....	.....	....	.....	5	....	38	....	82	....	.....	.....	557	1	3900	172	.....	7	....	41
.....	24	56	....	[illegible]	632	....	173	....	[illegible]	512	....	43	....	3982	....	.....	.....	504	1	1845	133	.....	415	....	42
.....	1	.....	....	3	136	1	21	....	.....	199	....	41	....	684	1	.....	.....	613	2	3503	117	.....	32	....	43
.....	6	5	....	52	1577	....	80	....	3	498	....	134	....	4962	....	.....	.....	394	....	1326	90	.....	14	....	44
.....	.....	[illegible]	....	.....	154	....	174	....	.....	1	....	29	....	467	....	.....	.....	2456	....	7457	691	.....	12	....	45
.....	37	14	....	1	662	....	205	....	28	346	....	61	....	2822	....	.....	.....	1352	....	3496	198	.....	992	....	46
.....	1	.....	....	.....	77	....	20	....	.....	18	....	31	....	216	....	.....	.....	488	....	4803	89	.....	11	....	47
.....	5	1	....	12	237	....	14	....	.....	25	....	190	....	787	....	13	.....	251	1	2197	72	.....	3	....	48
.....	.....	.....	....	.....	6	....	.....	....	.....	.....	....	[illegible]	....	17	....	.....	.....	330	....	3232	72	.....	9	....	49
.....	.....	.....	....	.....	16	....	6	....	.....	.....	....	4	....	37	....	.....	.....	4042	1	5572	382	.....	16	....	50

TABLE VIII.—FIFTY CITIES—Continued.

	CITIES.	FOREIGN-BORN.																			
		GREAT BRITAIN AND IRELAND.				GREECE.	HOLLAND.		HUNGARY.	INDIA.		ITALY.		JAPAN.			LUXEMBURG.	MALTA.	MEXICO.		
		GREAT BRITAIN, (not specified.)		TOTAL.																	
		White.	Colored.	White.	Colored.	White.	White.	Colored.	White.	White.	Colored.	White.	Colored.	White.	Colored.	Jap'nese.	White.	White.	White.	Colored.	Indian.
1	New York, N. Y	7	....	234557	37	43	1237	....	521	20	3	2793	1	1	3	....	19	4	56	8	....
2	Philadelphia, Pa	....	....	123408	....	9	390	....	52	27	2	516	....	....	....	1	10	3	46	....	....
3	Brooklyn, N. Y	9	....	97463	12	6	774	....	70	23	1	225	....	1	....	....	15	2	20	2	....
4	St. Louis, Mo	5	1	38959	2	2	643	....	126	....	....	786	....	....	....	....	....	....	25	4	2
5	Chicago, Ill	23	....	54797	3	10	1640	....	159	8	....	552	....	....	....	....	35	2	8	....	1
6	Baltimore, Md	77	....	18047	4	2	144	....	40	....	....	146	....	....	....	....	....	....	9	....	....
7	Boston, Mass	2	....	64777	10	13	331	1	2	20	1	263	1	....	....	5	2	1	5	1	....
8	Cincinnati, Ohio	3	....	23445	2	3	751	....	37	5	....	399	....	....	....	....	14	....	13	2	....
9	New Orleans, La	10	....	17346	15	42	186	....	14	7	2	1568	3	....	....	....	....	9	220	66	....
10	San Francisco, Cal	28	....	32992	6	27	190	....	61	14	3	1622	....	....	....	8	....	2	1217	3	....
11	Buffalo, N. Y	....	....	15912	5	1	287	....	6	4	....	50	....	....	....	....	20	1	....	....	....
12	Washington, D. C	....	....	8500	5	1	22	....	43	1	....	175	....	....	....	....	1	1	9	3	....
13	Newark, N. J	1	....	17456	1	5	102	....	30	4	....	29	....	....	....	....	2	....	2	....	....
14	Louisville, Ky	....	....	8886	2	3	106	....	27	3	....	234	....	....	....	....	....	....	4	1	....
15	Cleveland, Ohio	2	....	15449	3	1	495	....	97	2	2	35	....	....	....	....	....	....	6	....	....
16	Pittsburg, Pa	1	....	17578	....	1	127	....	11	1	....	74	....	....	....	....	....	....	4	....	....
17	Jersey City, N. J	....	....	22982	4	....	110	....	5	6	....	24	....	....	....	....	....	....	8	1	....
18	Detroit, Mich	....	....	11935	2	1	310	....	53	....	....	35	....	....	....	....	....	....	1	....	....
19	Milwaukee, Wis	2	....	5846	....	....	693	....	43	....	....	10	....	....	....	....	9	....	4	....	....
20	Albany, N. Y	35	....	15339	....	....	378	....	5	1	....	28	....	....	....	....	32	1	....	....	....
21	Providence, R. I	....	....	15112	1	2	20	....	2	3	....	27	....	....	....	....	....	1	....	1	....
22	Rochester, N. Y	4	....	9070	1	....	510	....	3	2	....	16	....	....	....	....	29	....	....	....	....
23	Allegheny, Pa	....	....	5792	....	....	7	....	5	....	....	10	....	....	....	....	....	....	....	1	....
24	Richmond, Va	....	....	1699	....	....	19	....	2	....	....	100	....	....	....	....	....	....	....	1	....
25	New Haven, Conn	....	....	11061	2	....	42	....	2	....	....	10	....	....	....	....	....	....	2	....	....
26	Charleston, S. C	....	....	2535	5	....	6	....	3	2	....	50	....	....	....	....	....	1	....	....	....
27	Indianapolis, Ind	....	....	4317	1	....	30	....	6	1	....	18	....	....	....	....	....	....	3	....	1
28	Troy, N. Y	....	....	13056	1	....	23	....	5	....	....	16	....	....	....	....	9	....	1	....	....
29	Syracuse, N. Y	....	....	6763	....	....	20	....	13	1	....	8	....	....	....	....	....	....	1	....	....
30	Worcester, Mass	....	....	9477	2	1	5	....	5	....	....	27	....	....	....	1	....	....	3	....	....
31	Lowell, Mass	....	....	11282	....	....	5	....	....	....	....	1	....	....	....	....	....	....	1	....	....
32	Memphis, Tenn	....	....	3707	5	2	34	....	14	2	....	377	1	....	....	....	1	....	3	....	....
33	Cambridge, Mass	1	....	8549	1	1	39	....	....	4	....	19	....	....	....	....	....	....	....	....	....
34	Hartford, Conn	....	....	8604	2	2	12	....	15	....	....	23	....	....	....	....	....	....	....	....	....
35	Scranton, Pa	....	....	12478	1	1	8	....	....	....	....	7	....	....	....	....	....	....	....	....	....
36	Reading, Pa	....	....	969	....	....	10	....	1	....	....	2	....	....	....	....	1	....	....	....	....
37	Paterson, N. J	....	....	9378	....	....	1360	....	....	1	....	13	....	....	....	....	....	....	14	....	....
38	Kansas City, Mo	....	....	3796	....	....	26	....	70	....	....	15	....	....	....	....	....	....	5	....	....
39	Mobile, Ala	....	....	2557	2	8	7	....	2	....	....	78	....	....	....	....	....	....	5	2	....
40	Toledo, Ohio	....	....	3892	....	....	99	....	3	....	....	4	....	....	....	....	....	....	3	....	....
41	Portland, Me	1	....	4637	1	....	9	....	....	3	....	6	....	....	....	....	....	....	....	....	....
42	Columbus, Ohio	1	....	2898	1	....	19	....	6	2	....	14	....	....	....	....	....	....	1	....	....
43	Wilmington, Del	....	....	4265	2	2	9	....	....	....	....	4	....	....	....	....	....	....	....	....	....
44	Dayton, Ohio	....	....	1824	....	....	13	....	4	....	....	3	....	....	....	....	1	....	....	....	....
45	Lawrence, Mass	....	....	10616	....	....	2	....	....	....	....	2	....	....	....	....	....	1	....	....	....
46	Utica, N. Y	....	....	6038	....	....	27	....	5	2	....	3	....	....	....	....	....	....	1	....	....
47	Charlestown, Mass	....	....	5391	....	2	1	....	....	3	....	17	....	....	....	....	....	....	....	....	....
48	Savannah, Ga	....	....	2523	1	....	6	....	3	....	....	20	....	....	....	....	....	....	5	....	....
49	Lynn, Mass	....	....	3643	....	....	2	....	....	1	....	4	....	....	....	....	....	....	1	....	....
50	Fall River, Mass	....	....	10012	1	....	2	....	2	....	....	7	....	....	....	....	....	....	....	....	....

TABLE VIII.—FIFTY CITIES—Continued.

FOREIGN-BORN.																												
NORWAY.		PACIFIC ISLANDS.			POLAND.	PORTUGAL.			RUSSIA.	SANDWICH ISLANDS.		SOUTH AMERICA.		SPAIN.		SWEDEN.		SWITZERLAND.		TURKEY.		WEST INDIES.			AT SEA.		
White.	Colored.	White.	Colored.	Chinese.	White.	White.	Colored.	Indian.	White.	White.	Colored.	White.	Colored.	White.	Colored.	White.	Colored.	White.	Colored.	White.	Colored.	White.	Colored.	Indian.	White.	Colored.	
372	....	1	....	....	2393	90	2	....	1151	4	3	200	11	442	11	1558	....	2178	....	38	....	389	100	....	35	1	1
53	....	....	....	....	146	38	4	....	94	4	....	48	4	106	1	225	....	1791	....	6	....	331	90	....	48	....	2
301	....	....	....	....	209	51	3	....	73	3	....	82	14	220	9	1105	....	666	1	16	....	386	67	1	27	....	3
59	....	1	....	....	300	14	....	....	86	1	....	15	2	45	....	284	....	2902	....	2	....	75	1	....	45	....	4
6373	1	5	....	....	1205	6	....	....	118	5	....	12	....	22	....	6154	....	1226	....	3	....	45	2	1	54	....	5
13	....	1	1	....	127	17	....	....	37	....	....	34	6	32	1	72	....	169	....	2	....	124	50	....	33	....	6
137	....	4	3	....	164	462	6	1	102	4	....	32	4	89	1	646	1	201	....	6	1	55	60	....	14	1	7
6	....	1	1	....	167	1	....	....	80	....	2	5	....	10	....	39	....	995	....	1	....	21	5	....	47	....	8
37	....	9	....	4	128	85	1	....	111	....	....	27	5	951	9	175	....	668	....	[illegible]	....	427	166	....	21	5	9
390	....	56	1	....	517	195	[illegible]	....	281	48	3	405	13	119	....	780	....	775	....	7	....	86	121	....	74	1	10
53	....	....	....	....	135	19	....	....	56	1	....	3	....	13	....	49	....	612	....	....	....	18	....	....	12	....	11
2	....	....	....	....	45	8	....	....	18	....	....	8	....	33	....	22	....	146	....	1	....	21	10	....	11	....	12
11	....	....	....	....	78	2	1	....	16	....	....	8	....	5	....	44	....	613	....	....	....	23	5	....	9	....	13
2	....	....	....	....	52	1	....	....	17	....	....	3	....	6	....	13	....	560	....	1	....	[illegible]	....	1	[illegible]	....	14
6	....	....	....	....	77	....	....	....	35	....	....	[illegible]	....	[illegible]	....	26	....	704	....	2	....	2	1	....	6	....	15
2	....	....	....	....	48	1	....	....	33	2	....	5	....	5	....	28	....	332	....	....	....	7	3	....	19	....	16
19	....	....	....	....	32	6	....	....	15	....	....	21	1	14	....	68	....	203	....	....	....	54	[illegible]	....	13	....	17
15	....	....	....	....	285	....	....	....	89	2	....	5	....	[illegible]	....	19	....	462	....	1	....	30	11	....	23	....	18
523	....	....	....	....	325	1	....	....	29	....	....	8	....	1	....	90	....	346	....	1	....	7	1	....	27	....	19
4	....	....	....	....	22	....	....	....	7	....	....	2	....	8	1	10	....	88	....	2	....	3	5	....	12	....	20
[illegible]	....	....	....	....	10	105	....	....	10	2	....	6	2	5	....	25	....	34	....	....	....	5	7	....	9	....	21
15	....	1	....	....	71	2	....	....	36	....	....	2	....	3	....	20	....	440	....	1	....	7	2	....	22	....	22
1	....	....	....	....	7	....	1	....	2	....	....	....	....	4	....	19	....	547	....	2	....	4	1	....	1	....	23
1	....	....	....	....	11	6	....	....	31	....	....	1	....	4	....	3	....	19	....	....	....	10	1	....	4	....	24
7	....	....	....	....	11	2	....	....	6	3	....	7	1	4	....	64	....	48	....	....	....	43	11	....	6	....	25
....	....	....	....	....	23	7	....	....	15	....	....	1	....	24	....	19	1	24	....	1	....	22	11	....	3	....	26
5	....	....	....	....	34	....	....	....	3	3	....	2	....	2	....	54	....	210	....	3	....	....	2	....	[illegible]	....	27
6	....	....	....	....	19	[illegible]	....	....	6	2	....	2	....	3	....	14	....	34	....	....	....	....	1	....	9	....	28
1	....	....	....	....	370	....	....	....	25	....	....	7	2	[illegible]	....	7	....	175	....	....	....	....	....	....	....	....	29
32	....	2	....	....	[illegible]	....	1	....	1	1	....	1	1	....	....	19	....	6	....	....	....	....	3	....	[illegible]	....	30
3	....	1	....	....	[illegible]	4	....	....	1	....	....	1	....	2	....	16	....	[illegible]	....	....	....	[illegible]	1	....	....	....	31
19	....	....	....	....	47	....	....	....	29	....	....	4	....	4	....	99	....	152	....	2	....	6	....	....	....	....	32
16	....	1	....	....	7	13	....	....	[illegible]	9	....	5	....	14	....	59	....	25	....	....	....	7	[illegible]	....	[illegible]	....	33
3	....	....	....	....	17	....	....	....	8	1	....	2	....	2	....	16	....	27	....	3	....	19	2	....	2	1	34
....	....	....	....	....	15	1	....	....	7	....	....	....	....	1	....	4	....	97	....	....	....	2	....	....	2	....	35
2	....	....	....	....	....	....	....	....	2	....	....	4	....	....	....	6	....	72	....	....	....	....	....	....	....	....	36
1	....	....	....	....	4	....	....	....	1	....	....	4	....	6	....	36	....	170	....	....	....	6	....	....	1	....	37
48	....	....	....	....	15	....	....	....	9	....	....	2	....	2	....	600	....	160	....	1	....	6	....	....	2	....	38
12	....	....	....	....	9	10	1	....	10	....	....	1	....	80	1	37	....	82	....	1	....	24	6	....	....	....	39
12	....	....	....	....	17	1	....	....	9	....	....	1	....	3	....	12	....	375	....	....	....	1	....	....	3	....	40
10	....	....	....	....	1	35	1	....	10	....	....	[illegible]	1	19	....	27	....	2	....	[illegible]	....	8	12	....	10	....	41
2	....	....	....	....	7	1	....	....	3	....	....	1	....	1	....	....	....	194	....	....	....	....	[illegible]	....	7	....	42
....	....	....	....	....	2	1	....	....	3	....	....	4	1	2	....	7	....	31	....	....	....	1	4	....	1	....	43
1	....	....	....	....	18	....	....	....	....	....	....	3	....	1	....	12	....	116	....	....	....	2	....	....	8	....	44
5	....	....	....	....	....	24	....	....	2	....	....	1	....	1	....	3	....	4	....	....	....	2	....	....	2	....	45
....	....	....	....	....	176	....	....	....	....	....	....	....	....	....	....	4	....	174	....	....	....	2	1	....	5	....	46
7	....	1	1	....	2	24	....	....	4	....	....	[illegible]	....	9	....	38	....	8	....	....	....	5	1	....	5	....	47
2	....	....	....	....	25	[illegible]	....	....	1	....	....	1	....	10	....	7	....	22	....	....	....	13	[illegible]	....	1	....	48
3	....	....	....	....	....	....	....	....	3	1	....	[illegible]	1	....	....	1	....	1	....	....	....	1	....	....	....	....	49
3	....	....	....	....	....	40	....	....	....	1	....	....	....	....	....	2	....	2	....	....	....	....	....	....	1	....	50

ILLITERACY.

Compiled from 9th Census

Drawn by A. de Witzleben 1872

J. Bien, Lith

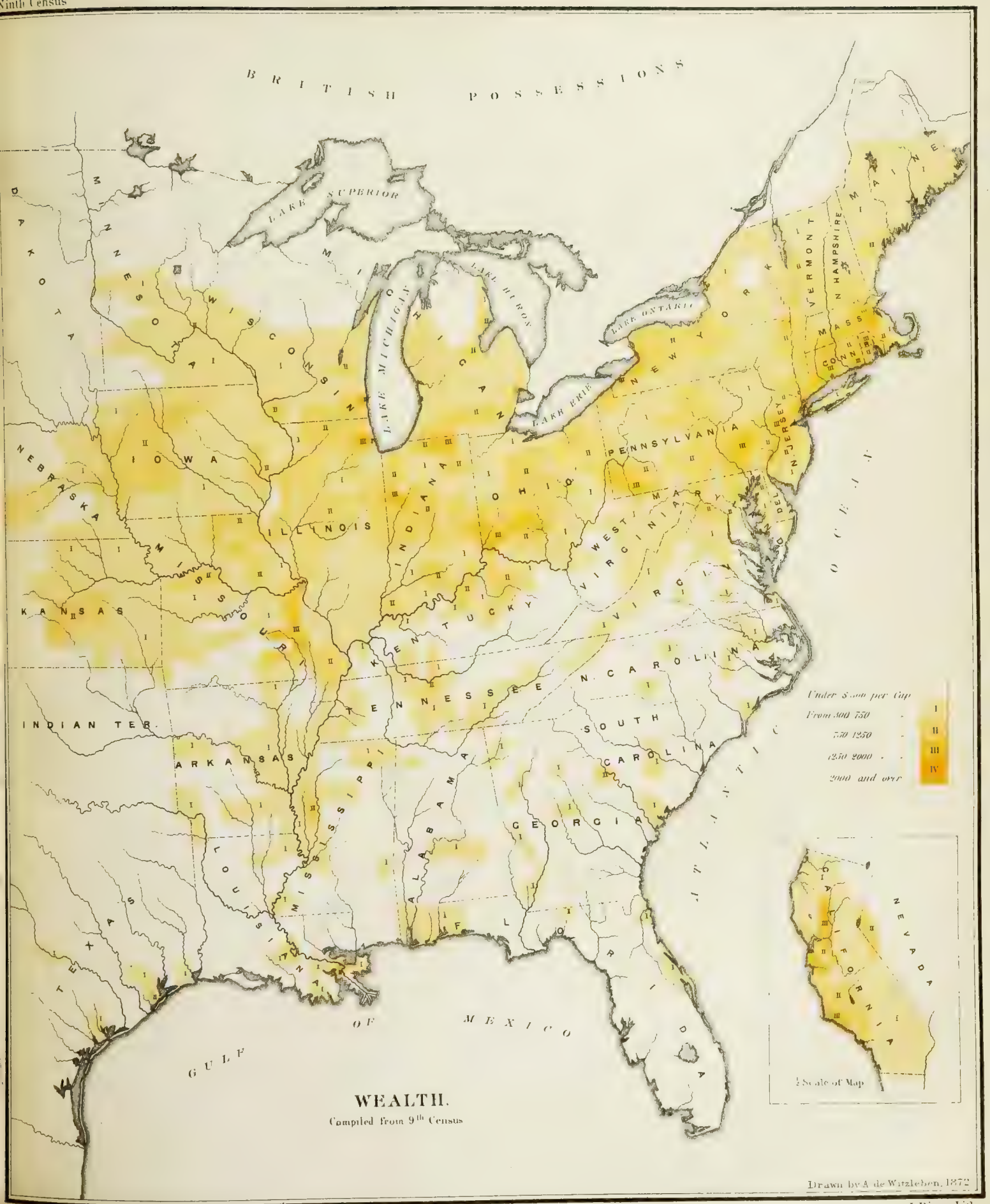
BRITISH POSSESSIONS
LAKE SUPERIOR
LAKE MICHIGAN
LAKE HURON
LAKE ERIE
LAKE ONTARIO
DAKOTA
MINNESOTA
WISCONSIN
MICHIGAN
CANADA
NEW YORK
VERMONT
NEW HAMPSHIRE
MAINE
MASS.
CONN.
NEW JERSEY
DELAWARE
MARYLAND
PENNSYLVANIA
OHIO
INDIANA
ILLINOIS
IOWA
NEBRASKA
KANSAS
MISSOURI
KENTUCKY
WEST VIRGINIA
VIRGINIA
NORTH CAROLINA
TENNESSEE
SOUTH CAROLINA
GEORGIA
ALABAMA
MISSISSIPPI
LOUISIANA
ARKANSAS
INDIAN TER.
TEXAS
FLORIDA
ATLANTIC OCEAN
GULF OF MEXICO
Under 500 per Cap I
From 500 750 II
750 1250 III
1250 2000 IV
2000 and over
CALIFORNIA
NEVADA
Scale of Map
WEALTH.
Compiled from 9th Census
Drawn by A. de Witzleben, 1872

J. Bien, Lith.

TABLE IX.

SCHOOL ATTENDANCE AND ILLITERACY

IN THE UNITED STATES

AT THE CENSUSES OF 1870, 1860, AND 1850,

(BY STATES AND TERRITORIES.)

TABLE IX.—THE UNITED STATES.

	STATES AND TERRITORIES.	ATTENDED SCHOOL. 1870.										
		Total.	Native.	Foreign born.	WHITE.		COLORED.		CHINESE.		INDIAN.	
					Male.	Female.	Male.	Female.	Male.	Female.	Male.	Female.
	United States	6596466	6361422	235044	3326797	3087943	88594	91778	a134	b6	628	586
	States	6550808	6318890	231918	3305739	3068572	86056	89125	a134	b6	610	566
1	Alabama	77139	77091	48	31098	30226	7502	8313				
2	Arkansas	62572	62546	26	30138	26650	2930	2854				
3	California	91176	87598	3578	46539	44091	203	170	114	2	25	32
4	Connecticut	99663	95381	4282	50696	47792	580	564			14	17
5	Delaware	19965	19760	205	9862	8908	663	532				
6	Florida	12778	12757	21	4195	4059	2241	2283				
7	Georgia	77493	77350	143	33796	33346	4898	5453				
8	Illinois	548225	522939	25286	284084	261813	1169	1155			3	1
9	Indiana	395263	391524	3739	206363	185777	1620	1469			13	21
10	Iowa	306353	293353	13000	160269	145421	346	315			1	1
11	Kansas	63183	61431	1752	31568	29223	1011	1116			151	114
12	Kentucky	181225	180063	1162	91225	82278	3520	4182			7	13
13	Louisiana	51259	50688	571	20542	19641	5467	5609				
14	Maine	155140	152106	3034	80630	74314	109	77			5	5
15	Maryland	105435	103930	1505	51668	46093	3808	3866				
16	Massachusetts	287405	270369	17036	143779	141755	941	907	c3	c3	6	11
17	Michigan	264217	239865	24352	136607	125754	769	714			207	166
18	Minnesota	96793	83732	13061	50158	46528	35	40			16	16
19	Mississippi	39141	39085	56	17139	16264	2768	2970				
20	Missouri	324348	317745	6603	165792	149468	4557	4523			3	5
21	Nebraska	17956	16587	1369	9437	8463	30	18			3	5
22	Nevada (d)	2893	2796	97	1451	1433	6	2				1
23	New Hampshire	65824	64366	1458	34353	31423	25	23				
24	New Jersey	158099	152009	6090	79320	75428	1784	1553	e10		1	3
25	New York	846796	806640	40156	430731	410426	2835	2753		1	25	25
26	North Carolina	65301	65282	19	28357	25511	5491	5928			8	6
27	Ohio	645639	632202	13437	329367	306413	5097	4747			7	8
28	Oregon	18096	17962	134	9574	8475	20	8	7		5	7
29	Pennsylvania	725004	706716	18288	369674	347445	4023	3857			4	1
30	Rhode Island	34948	32921	2027	17643	16649	309	309			22	16
31	South Carolina	41569	41519	50	12731	11961	8339	8534			4	
32	Tennessee	120710	120569	141	58524	51790	4938	5453			5	
33	Texas	65205	64384	821	31598	29412	2045	2144			1	5
34	Vermont	70199	67235	2964	36755	33349	58	37				
35	Virginia (f)	70871	70768	103	31783	28009	5105	5943			14	17
36	West Virginia	82193	81786	407	43278	37703	634	578				
37	Wisconsin	260732	235835	24897	135015	125281	180	126			60	70
	Territories	45658	42532	3126	21058	19371	2538	2653			18	20
1	Arizona	149	64	85	79	70						
2	Colorado (d)	2617	2482	135	1376	1221	12	7				1
3	Dakota	1144	1008	136	606	522					8	8
4	District of Columbia	19941	19552	389	7505	7314	2499	2623				
5	Idaho	466	416	50	240	218	4	4				
6	Montana	919	895	24	499	420						
7	New Mexico	1889	1830	59	1095	782	2	1			5	4
8	Utah	14632	12626	2006	7616	7000	6	3			1	6
9	Washington	3537	3323	214	1864	1639	14	15			4	1
10	Wyoming	364	336	28	178	185	1					

(a) Including 6 Japanese.
(b) Including 3 Japanese.
(c) Japanese.
(d) In 1860 no returns.
(e) Including 9 Japanese.
(f) At 1860 and 1850 includes West Virginia.

TABLE IX.—THE UNITED STATES.

ATTENDED SCHOOL.														
1860.							1850.							
			WHITE.		COLORED.					WHITE.		COLORED.		
Total.	Native.	Foreign born.	Male.	Female.	Male.	Female.	Total.	Native.	Foreign born.	Male.	Female.	Male.	Female.	
5692954	5438784	254170	2961698	2698627	16594	16035	4089507	3942081	147426	2146432	1916614	13864	12597	
5672460	5420085	252375	2951275	2689234	16279	15672	4080436	3933163	147273	2141821	1912621	13632	12362	
98204	97854	350	52102	45988	48	66	62846	62738	108	34125	28653	33	35	1
42726	42684	42	23354	19367	3	2	23361	23343	18	12918	10432	6	5	2
25916	23539	2377	13404	12359	69	84	993	976	17	800	192	1	.....	3
89936	86120	3816	45570	42988	737	641	83697	81221	2476	42457	39976	689	575	4
18672	18394	278	9961	8461	122	128	14403	14077	326	7632	6584	92	95	5
8503	8472	31	4507	3987	3	6	4812	4704	108	2545	2201	29	37	6
94687	94319	368	50552	44128	3	4	77016	76915	101	42365	34650	1	.....	7
405121	374892	30229	212838	191672	264	347	182292	173403	8889	97245	84724	162	161	8
338091	329961	8130	179149	157820	570	552	220961	218227	2734	119496	100538	484	443	9
167608	157410	10198	89016	78454	77	61	35473	34383	1090	18677	16779	12	5	10
13332	12925	407	6996	6322	[illegible]	6	.....	.....	.....	.....	.....	.....	.....	11
182659	180116	2543	96763	85687	102	107	131205	129955	1250	69783	64134	128	160	12
48023	45967	2056	25058	22690	153	122	34057	30795	3262	16903	15935	629	590	13
189210	185877	3333	99196	89722	148	144	186222	183051	3171	97443	88498	144	137	14
79675	77666	2009	41337	36983	687	668	62063	60386	1677	32214	28233	886	730	15
249293	234280	15013	125294	122384	800	815	222220	211293	10927	112210	108571	726	713	16
188604	174402	14202	97387	90112	555	550	105961	100851	5110	55546	50208	106	101	17
24150	20046	4104	12682	11450	[illegible]	10	209	202	7	105	102	.....	2	18
66524	66147	377	35308	31214	.....	2	48803	48751	52	26002	22801	.....	.....	19
203488	196185	7303	108049	95284	76	79	95285	92031	3254	51146	44099	23	17	20
3296	3012	284	1727	1567	1	1	.....	.....	.....	.....	.....	.....	.....	21
.....	.....	.....	.....	.....	.....	.....	.....	.....	.....	.....	.....	.....	.....	22
82934	81731	1203	43453	39401	49	31	88221	86998	1223	45764	42384	41	32	23
119216	114096	5120	60620	55855	1413	1328	91601	88892	2709	48065	41210	1243	1083	24
805550	754261	51289	411913	387943	2955	2739	693321	644087	49234	356602	331272	2840	2607	25
116567	116484	83	62286	54148	75	58	100808	100258	550	54727	45864	113	104	26
605656	583276	22380	310644	289341	2857	2814	514809	498527	16282	270254	242024	1321	1210	27
10816	10758	58	5818	4996	.....	2	1877	1852	25	1016	859	2	.....	28
669961	648651	21310	343096	319292	3882	3691	504610	488823	15787	263451	234660	3385	3114	29
31568	30176	1392	15818	15218	276	256	28910	27712	1198	14782	13577	304	247	30
46590	46341	249	24893	21332	158	207	40373	40073	300	21738	18555	54	26	31
163022	162471	551	87176	75794	28	24	146200	146033	167	78943	67187	40	30	32
63625	61896	1729	33989	29625	4	7	19389	18788	601	10570	8799	11	9	33
79565	76797	2768	41298	38152	65	50	92242	88746	3496	47997	44155	58	32	34
154963	153792	1171	83393	71529	21	20	109775	109564	211	59204	50507	37	27	35
.....	.....	.....	.....	.....	.....	.....	.....	.....	.....	.....	.....	.....	.....	36
184709	149087	35622	96628	87969	62	50	56421	45508	10913	29096	27258	32	35	37
20494	18699	1795	10423	9393	315	363	9071	8918	153	4611	3993	232	235	
.....	.....	.....	.....	.....	.....	.....	.....	.....	.....	.....	.....	.....	.....	1
.....	.....	.....	.....	.....	.....	.....	.....	.....	.....	.....	.....	.....	.....	2
270	242	28	140	130	.....	.....	.....	.....	.....	.....	.....	.....	.....	3
9726	9338	388	4566	4482	315	363	6570	6485	85	3137	2966	232	235	4
.....	.....	.....	.....	.....	.....	.....	.....	.....	.....	.....	.....	.....	.....	5
.....	.....	.....	.....	.....	.....	.....	.....	.....	.....	.....	.....	.....	.....	6
1466	1460	[illegible]	880	586	.....	.....	466	464	2	361	105	.....	.....	7
7944	6602	1342	4238	3706	.....	.....	2035	1969	66	1113	922	.....	.....	8
1088	1057	31	599	489	.....	.....	.....	.....	.....	.....	.....	.....	.....	9
.....	.....	.....	.....	.....	.....	.....	.....	.....	.....	.....	.....	.....	.....	10

TABLE IX.—THE UNITED STATES—Continued.

	STATES AND TERRITORIES.	CANNOT READ. 1870. Persons ten years of age and over.	CANNOT WRITE—PERSONS TEN YEARS OF AGE AND UPWARDS. 1870. Total.	Native.	Foreign born.	WHITE. 10 to 15. Male.	10 to 15. Female.	15 to 21. Male.	15 to 21. Female.	21 and over. Male.	21 and over. Female.	COLORED. 10 to 15. Male.	10 to 15. Female.	15 to 21. Male.	15 to 21. Female.	21 and over. Male.	21 and over. Female.
	United States	4528084	5658144	4880271	777873	294422	245690	207578	209533	748970	1145718	243083	227510	237021	273500	862243	946332
	States	4438206	5552488	4791935	760553	287092	238416	202069	201945	726375	1120261	242093	226336	235871	271212	854422	935436
1	Alabama	349771	383012	382142	870	13214	11016	9642	9757	17429	31001	24391	22615	25616	28915	91017	98344
2	Arkansas	111799	133339	133043	296	7985	6814	6703	7213	13610	21770	5352	4982	5863	6655	23681	22689
3	California	24877	31716	9520	22196	1092	849	1179	839	12362	9837	24	21	30	34	468	339
4	Connecticut	19680	29616	5678	23938	1339	1191	1266	1444	8990	13683	69	62	82	130	627	704
5	Delaware	19356	23100	20631	2469	1045	833	718	652	3466	4566	925	860	1054	1011	3765	4205
6	Florida	66238	71803	71235	568	2691	2392	2146	2199	3876	5600	4190	3513	4957	5376	16806	18052
7	Georgia	418553	468593	467503	1090	19843	16654	13101	12911	21899	40531	33364	31253	31295	34813	100551	112361
8	Illinois	86368	133584	90595	42989	6562	5303	7208	6893	40801	56857	335	325	620	619	3969	4082
9	Indiana	76634	127124	113185	13939	5582	4779	7325	7093	36331	57651	347	348	550	650	3182	3181
10	Iowa	24115	45671	24979	20692	3401	2457	2044	1636	14782	19825	32	38	71	75	635	673
11	Kansas	16369	24550	20449	4101	1491	1099	1311	908	5994	6175	342	314	449	497	2772	2839
12	Kentucky	249567	332176	324945	7231	31752	26014	18724	18036	43826	62725	12891	12067	12157	12769	37889	43277
13	Louisiana	257184	276158	268773	7385	7130	6395	4710	4926	12048	15540	16978	16375	15873	19718	76612	79437
14	Maine	13486	19052	7986	11066	1782	1368	1247	1186	6516	6775	13	3	17	14	69	57
15	Maryland	114100	135499	126907	8592	4274	3653	3022	3077	13344	19422	7143	6502	7075	8278	27123	32582
16	Massachusetts	74935	97742	7912	89830	2215	2144	3013	4394	30920	52890	29	30	76	147	822	1044
17	Michigan	34613	53127	22547	30580	4728	3294	2973	2125	17543	17986	170	199	169	161	1015	941
18	Minnesota	12747	24413	5558	18855	2122	1680	1014	975	8041	10109	2	4	11	4	44	37
19	Mississippi	291718	313310	312483	827	8174	6555	5447	4749	9357	13746	24076	22606	23216	26867	80810	87327
20	Missouri	146771	222411	206827	15584	27509	21864	14755	12731	34780	50124	5364	5133	5355	6181	18002	20587
21	Nebraska	2365	4861	3552	1309	1167	809	317	212	956	1169	16	10	15	21	93	50
22	Nevada	727	872	98	774	8	15	20	10	474	126	.....	.....	.....	.....	15	6
23	New Hampshire	7618	9926	1992	7934	456	377	712	700	3361	4225	4	3	10	8	38	32
24	New Jersey	37057	51687	29726	24961	2987	2546	2113	2309	14515	21916	432	443	481	551	2881	3509
25	New York	163501	239271	70702	168569	10772	9127	8138	10435	73208	116744	371	366	585	622	3912	4874
26	North Carolina	339789	397690	397573	117	20249	18407	15384	16527	33111	62728	21313	19642	21341	23464	68669	76177
27	Ohio	92720	173172	134102	39070	15064	11372	8568	7491	41439	68449	1274	1115	1372	1398	7531	8076
28	Oregon	2609	4427	3003	1424	572	388	161	109	1085	1096	3	4	4	3	48	28
29	Pennsylvania	131728	222356	126803	95553	5735	4953	8504	9655	61350	116261	401	450	719	1096	5758	7469
30	Rhode Island	15416	21921	4444	17477	1289	1195	1090	1383	5922	10152	26	20	63	49	291	421
31	South Carolina	265892	290379	289726	653	7299	6375	5411	5691	12490	17901	20887	19918	20329	25276	70830	77924
32	Tennessee	290549	364697	362955	1742	20887	17991	15962	17349	37713	68825	16407	15225	16299	18835	55938	63248
33	Texas	189423	221703	203334	18369	11171	8748	7144	6482	17505	19845	14323	13366	13070	15040	47235	47583
34	Vermont	15185	17706	3902	13804	1035	815	1317	1105	6867	6445	3	3	16	12	45	37
35	Virginia	390913	445893	444623	1270	18745	15358	11095	10343	27646	40351	29723	27710	26161	31047	97908	109687
36	West Virginia	48802	81490	78389	3101	10704	9342	5808	5913	15181	24545	861	804	844	860	3186	3442
37	Wisconsin	35031	55441	14113	41328	5030	4244	2777	2487	17637	22670	12	7	25	16	185	115
	Territories	89878	105656	88336	17320	7330	7274	5509	7588	22595	25457	990	1174	1150	2288	7821	10896
1	Arizona	2690	2753	262	2491	177	122	242	254	1167	767	.....	.....	.....	.....	1	.....
2	Colorado	6297	6823	6568	255	483	487	498	717	2305	2074	4	4	13	14	63	48
3	Dakota	1249	1563	758	805	56	58	44	47	403	306	1	1	1	8	6	12
4	District of Columbia	22845	28719	26501	2218	366	293	150	311	1214	2542	972	1160	1117	2238	7599	10757
5	Idaho	3293	3388	138	3250	17	19	9	19	315	107	1	.....	1	1	4	9
6	Montana	667	918	394	524	69	36	29	29	399	81	2	2	2	13	34	15
7	New Mexico	48836	52220	49311	2909	4530	4893	3956	5734	14892	17135	5	4	7	11	58	24
8	Utah	2515	7363	3334	4029	1539	1289	523	429	1137	2180	2	1	.....	1	8	10
9	Washington	1018	1307	804	503	71	58	44	34	437	179	2	2	4	2	15	9
10	Wyoming	468	602	266	336	22	19	14	14	326	86	1	.....	3	.....	33	12

TABLE IX.—THE UNITED STATES—Continued.

CANNOT WRITE—PERSONS TEN YEARS OF AGE AND UPWARDS.												CANNOT READ AND WRITE—PERSONS TWENTY YEARS OF AGE AND UPWARDS.														
1870.												1860.							1850.							
CHINESE.*						INDIAN.									WHITE.		COLORED.					WHITE.		COLORED.		
10 to 15.		15 to 21.		21 and over.		10 to 15.		15 to 21.		21 and over.																
Male.	Female.	Male.	Female.	Male.	Female.	Male.	Female.	Male.	Female.	Male.	Female.	Total.	Native.	Foreign born.	Male.	Female.	Male.	Female.	Total.	Native.	Foreign born.	Male.	Female.	Male.	Female.	
180	13	908	181	5439	474	767	698	782	1082	2495	3525	1218311	871418	346893	467023	659552	41275	50461	1053420	858306	195114	389664	573234	40722	49800	
144	13	532	163	2693	395	538	451	565	682	2159	2625	1177807	834503	343304	449302	640172	40111	48222	1023506	829407	194099	375641	560562	39613	47690	
....	....	....	....	....	....	5	12	[illegible]	4	16	16	38060	37302	758	14517	23088	192	263	33992	33853	139	13163	20594	108	127	1
[illegible]	....	....	....	1	....	[illegible]	2	2	....	3	8	23665	23587	78	9379	14263	10	13	16935	16908	27	6810	10009	61	55	2
130	13	471	147	1730	362	110	71	146	197	701	564	19693	11509	8184	11835	7154	497	207	5235	2318	2917	4237	881	88	29	3
....	....	....	....	....	....	....	2	2	[illegible]	7	15	8833	925	7908	3405	5083	181	164	5306	1293	4013	2037	2702	292	275	4
....	....	....	....	....	....	....	....	....	....	....	....	13169	11503	1666	2838	3823	3056	3452	10181	9777	404	2012	2524	2724	2921	5
....	....	....	....	....	....	....	....	....	....	5	....	5461	5150	311	2378	2963	48	72	4129	3834	295	1736	2123	116	154	6
....	....	....	....	....	....	2	2	....	[illegible]	5	6	44257	43550	707	16900	26784	255	318	41667	41261	406	16552	24648	208	259	7
....	....	....	....	....	....	....	....	....	....	5	5	59364	39748	19616	24786	33251	632	695	41283	35336	5947	16633	23421	605	624	8
....	....	....	....	....	....	9	7	3	9	30	47	62716	55903	6813	24297	36646	869	904	72710	69445	3265	26132	44408	1024	1146	9
....	....	....	....	....	....	....	....	....	....	....	2	19951	12903	7048	7806	11976	92	77	8153	7076	1077	2928	5192	15	18	10
....	....	....	....	....	....	[illegible]	10	10	22	128	181	3067	2695	372	1228	1776	25	38	....	....	....	....	....	....	....	11
....	....	....	....	....	....	5	11	1	8	6	18	70040	65749	4291	28742	38835	1113	1350	69706	67359	2347	27754	38933	1431	1588	12
....	....	....	....	41	1	42	31	33	42	119	107	19010	15679	3331	8051	9757	485	717	24610	18339	6271	9842	11379	1038	2351	13
....	....	....	....	....	....	1	1	1	....	....	2	8598	2386	6212	4282	4270	25	21	6282	2134	4148	3259	2888	77	58	14
....	....	....	....	1	....	....	....	....	....	1	2	37518	33780	3738	7290	8529	9904	11795	41877	38426	3451	8557	12258	9422	11640	15
....	....	....	....	2	....	[illegible]	....	3	2	2	6	46921	2004	44917	16969	29293	291	368	28345	1861	26484	11578	15961	375	431	16
....	....	....	....	....	....	122	104	152	168	517	760	18485	8170	10315	8596	8845	558	486	8281	5272	3009	4037	3875	201	168	17
....	....	....	....	....	....	[illegible]	30	32	19	110	143	4763	1055	3708	2382	2369	6	[illegible]	649	259	390	389	260	....	....	18
....	....	1	....	15	....	32	27	35	44	102	124	15636	15136	500	6256	9270	50	60	13528	13447	81	5522	7883	75	48	19
....	....	....	....	....	....	2	1	2	6	6	9	60545	51173	9372	24255	35405	371	514	36778	34917	1861	14458	21823	271	226	20
....	....	....	....	....	....	4	3	[illegible]	2	3	11	634	357	277	317	304	6	7	....	....	....	....	....	....	....	21
2	....	22	4	161	9	....	....	....	....	....	....	150	40	110	138	5	6	1	....	....	....	....	....	....	....	22
....	....	....	....	....	....	....	....	....	....	....	....	4717	1093	3624	2023	2660	15	19	3009	945	2064	1662	1295	26	26	23
....	....	....	....	....	....	....	....	1	....	1	2	23081	12937	10144	8436	10840	1720	2085	18665	12787	5878	6007	8241	2167	2250	24
....	....	3	....	10	2	4	6	11	4	30	47	121878	26163	95715	47703	68262	2653	3260	98722	30670	68052	39178	52115	3387	4042	25
....	....	....	....	....	....	85	85	63	89	136	229	74977	74877	100	26024	42104	3067	3782	80423	80083	340	26239	47327	3099	3758	26
....	....	....	....	....	....	2	[illegible]	3	1	4	10	64828	48015	16813	23297	35345	2995	3191	66020	56958	9062	22994	38036	2366	2624	27
9	....	35	12	731	21	6	9	12	7	21	63	1511	1200	311	762	737	7	5	162	99	63	86	71	3	[illegible]	28
....	....	....	....	....	....	....	....	....	....	[illegible]	3	81515	44930	36585	27560	44596	3893	5466	76272	51283	24989	24380	42548	4115	5229	29
....	....	....	....	....	....	....	1	1	2	5	11	6112	1202	4910	2057	3795	119	141	3607	1248	2359	1330	2010	130	137	30
....	....	....	....	....	....	7	2	2	5	11	21	16208	15792	416	5811	8981	633	783	16564	16460	104	5897	9787	421	459	31
....	....	....	....	....	....	2	1	1	....	6	8	72054	69262	2792	27358	43001	743	952	78619	78114	505	28469	49053	506	591	32
....	....	....	....	....	....	19	9	16	16	79	52	18476	11832	6644	8514	9900	25	37	10583	8095	2488	4988	5537	34	24	33
....	....	....	....	....	....	....	....	1	....	2	3	8916	933	7983	4467	4402	27	20	6240	616	5624	3601	2588	32	19	34
....	....	....	....	1	....	5	10	9	11	37	46	86452	83300	3152	31178	42877	5489	6908	88520	87383	1137	30244	46761	5141	6374	35
....	....	....	....	....	....	....	....	....	....	....	....	....	....	....	....	....	....	....	....	....	....	....	....	....	....	36
....	....	....	....	....	....	24	11	18	20	59	104	16546	2663	13883	7465	8983	53	45	6453	1551	4902	2930	3431	55	37	37
36	....	376	18	2746	79	229	247	217	400	336	900	40504	36915	3589	17721	19380	1164	2239	29914	28899	1015	14023	12672	1109	2110	
....	....	....	....	5	....	1	2	2	4	4	5	....	....	....	....	....	....	....	....	....	....	....	....	....	....	1
....	....	....	....	....	....	9	11	18	23	7	45	....	....	....	....	....	....	....	....	....	....	....	....	....	....	2
....	....	....	....	....	....	64	73	58	70	147	206	77	60	17	62	15	....	....	....	....	....	....	....	....	....	3
....	....	....	....	....	....	....	....	....	....	....	....	6881	4860	2021	1258	2248	1151	2224	4671	4349	322	601	856	1106	2108	4
26	....	295	15	2471	65	1	....	2	1	6	4	....	....	....	....	....	....	....	....	....	....	....	....	....	....	5
[illegible]	....	12	....	103	10	1	3	5	9	13	47	....	....	....	....	....	....	....	....	....	....	....	....	....	....	6
....	....	....	....	....	....	140	146	110	187	81	307	32785	31626	1159	16008	16750	12	15	25089	24429	660	13334	11751	2	2	7
6	....	54	2	149	4	5	2	6	11	2	[illegible]	323	162	161	98	225	....	....	154	121	33	88	65	1	....	8
....	....	....	....	....	....	8	7	14	90	70	261	438	207	231	295	142	1	....	....	....	....	....	....	....	....	9
....	....	15	1	18	....	....	3	2	5	6	22	....	....	....	....	....	....	....	....	....	....	....	....	....	....	10

* It would appear that some assistant marshals committed the fault of returning as illiterate the Chinese who could not write English while they were able to read and write their own language.

TABLE X.

SCHOOL ATTENDANCE AND ILLITERACY

IN

EACH STATE AND TERRITORY,

(BY COUNTIES.)

NOTE.—The United States Table of School Attendance and Illiteracy (Table IX) has columns for Chinese and Indians, which are omitted in this table for sake of condensation. These classes of persons are, however, included in the Native, Foreign, and Total columns. Therefore, whenever the items in the White and Colored columns on either side of this Table, (X,) when added horizontally, fail to make the amounts in the Total column, the differences express the Chinese and Indians of the locality.

TABLE X.—STATE OF ALABAMA.

COUNTIES.	ATTENDED SCHOOL.							Cannot read—10 and over.	CANNOT WRITE.															
				WHITE.		COLORED.						WHITE.						COLORED.						
												10 to 15.		15 to 21.		21 and over.		10 to 15.		15 to 21.		21 and over.	
	Total.	Native.	Foreign.	Male.	Female.	Male.	Female.		Total.	Native.	Foreign.	M.	F.	M.	F.	M.	F.	M.	F.	M.	F.	M.	F.
Total	77139	77091	48	31098	30226	7502	8313	349771	*383012	382142	870	13214	11016	9642	9757	17429	31001	24391	22615	25616	28915	91017	98344
Autauga	643	643	....	197	179	119	148	5249	5544	5537	7	158	132	98	101	113	261	380	368	453	440	1458	1580
Baker	571	571	....	311	254	4	2	1654	1803	1802	1	140	92	127	133	273	485	44	35	57	60	172	185
Baldwin	380	380	....	157	152	34	37	2361	2439	2438	1	99	88	71	68	90	139	163	137	158	156	673	597
Barbour	1283	1281	2	465	460	170	188	11381	11904	11901	3	141	134	114	126	220	402	975	884	972	1072	3255	3609
Bibb	479	479	....	233	225	10	11	2018	2261	2261	....	121	99	93	76	143	233	149	156	161	151	434	445
Blount	1235	1235	....	622	597	10	6	1893	2887	2880	7	286	281	231	261	532	939	41	30	36	56	83	111
Bullock	932	932	....	305	297	164	166	11590	11797	11789	8	153	94	75	68	102	136	977	873	1101	1171	3574	3473
Butler	969	969	....	428	408	53	80	4195	4427	4427	....	142	104	97	101	157	270	311	268	325	357	1095	1200
Calhoun	1101	1099	2	465	509	63	64	3190	3836	3834	2	254	174	197	145	270	475	269	253	251	237	592	719
Chambers	827	826	1	363	396	26	42	6119	6234	6230	4	237	168	136	118	230	382	488	475	497	528	1363	1612
Cherokee	1577	1576	1	722	747	57	51	2049	2671	2670	1	253	192	166	156	338	691	90	64	90	99	230	302
Choctaw	865	865	....	339	295	116	115	4557	4979	4979	....	93	91	74	74	114	233	380	371	405	424	1299	1420
Clarke	963	962	1	428	408	63	64	5469	5729	5717	12	149	127	117	109	170	298	474	425	446	458	1442	1514
Clay	1221	1220	1	648	569	1	3	1949	3103	3101	2	358	273	277	269	492	990	67	49	54	48	91	135
Cleburne	1347	1347	....	672	590	44	41	1075	1511	1510	1	93	69	109	118	348	535	13	16	16	16	73	105
Coffee	605	605	....	293	304	[illegible]	5	1452	1512	1511	1	104	73	152	122	420	487	15	18	16	9	52	44
Colbert	509	509	....	222	220	27	40	4368	5021	5019	2	336	288	240	227	319	546	291	332	308	368	785	981
Conecuh	741	741	....	222	191	195	133	3407	3737	3737	....	130	124	97	143	187	352	250	213	171	243	824	1000
Coosa	1282	1282	....	589	612	38	43	3233	4067	4066	1	324	224	234	248	348	699	201	178	187	226	553	643
Covington	581	581	....	280	290	5	6	1433	1573	1573	....	135	151	145	154	235	405	38	35	39	42	91	103
Crenshaw	786	786	....	402	382	1	1	3201	3959	3959	....	414	303	294	297	425	825	151	134	148	141	380	447
Dale	960	960	....	477	456	12	15	3268	3940	3938	2	443	398	327	316	443	904	117	139	109	118	285	341
Dallas	2872	2869	3	554	590	828	900	19899	20692	20674	18	64	50	40	26	39	81	1395	1197	1642	1942	6852	7363
De Kalb	588	588	....	308	263	7	10	1317	1602	1602	....	115	104	122	154	390	531	22	17	24	20	56	47
Elmore	662	662	....	265	265	56	76	5488	6047	6026	21	277	218	170	190	309	478	423	366	424	422	1407	1363
Escambia	384	384	....	170	188	17	9	1339	1439	1436	3	122	107	79	108	177	270	65	42	53	44	170	173
Etowah	1202	1202	....	564	601	18	19	1970	2684	2676	8	218	201	207	192	305	667	84	63	105	89	260	293
Fayette	1286	1286	....	644	610	15	17	1276	1690	1689	1	95	78	99	95	218	449	63	77	71	79	154	212
Franklin	661	661	....	329	332	.....	.....	1986	2612	2611	1	246	208	203	186	312	600	102	111	101	96	176	271
Geneva	112	112	....	55	56	1	.....	856	972	972	....	121	150	91	103	123	251	11	8	15	19	38	42
Greene	652	652	....	271	255	59	67	9351	9588	9587	1	16	11	8	6	14	19	871	793	818	1014	2989	3029
Hale	1461	1461	....	408	320	299	434	10612	11871	11871	....	108	112	54	43	101	135	918	899	1029	1114	3682	3676
Henry	805	805	....	367	355	41	42	4550	4842	4841	1	355	294	230	276	293	572	281	272	267	281	801	920
Jackson	2192	2190	2	1053	1018	63	58	4674	6479	6477	2	627	531	489	509	848	1756	160	142	165	187	487	578
Jefferson	934	934	....	417	497	9	11	3209	4385	4377	8	466	372	289	283	488	870	190	158	172	183	425	489
Lauderdale	1037	1036	1	444	426	79	88	4676	4898	4897	1	155	132	129	141	205	417	357	337	361	451	967	1246
Lawrence	922	922	....	448	395	48	31	5287	5851	5851	....	296	264	208	202	328	478	409	412	373	485	1106	1290
Lee	2362	2362	....	817	929	290	326	6822	6987	6986	1	45	40	48	65	100	161	581	447	593	682	1990	2234
Limestone	1105	1105	....	507	464	55	79	5243	6302	6300	2	221	152	143	151	258	466	503	443	426	574	1372	1593
Lowndes	1806	1806	....	472	426	462	446	10198	10730	10716	14	47	39	86	89	507	503	730	745	850	882	3045	3207
Macon	993	991	2	403	448	66	76	8113	8190	8188	2	25	19	26	10	38	35	635	612	731	817	2525	2717
Madison	1863	1862	1	701	675	220	267	12044	13467	13451	16	448	359	391	346	646	1057	923	878	928	1046	2944	3501
Marengo	1317	1317	....	258	285	359	415	12535	12759	12758	1	54	59	28	35	60	70	860	772	981	1180	4325	4335
Marion	1134	1134	....	554	580	.....	.....	741	970	969	1	49	47	30	85	141	477	23	19	16	18	30	35
Marshall	843	843	....	432	376	19	16	2524	3416	3416	....	338	306	246	291	467	962	87	83	85	87	205	259
Mobile	7321	7301	20	2494	2558	1028	1241	13740	15079	14504	575	195	171	182	210	763	1117	439	440	585	807	4709	5452
Monroe	724	724	....	365	289	34	36	5944	6234	6232	2	179	163	153	108	272	385	516	454	452	494	1430	1622
Montgomery	2019	2018	1	563	537	470	449	17289	17957	17908	49	78	47	81	87	180	214	970	922	1253	1626	6149	6350
Morgan	625	625	....	273	206	64	82	3500	3938	3934	4	387	299	161	162	244	488	232	232	215	224	585	709
Perry	1663	1663	....	501	608	256	298	11279	11281	11280	1	20	18	32	19	62	124	612	556	1021	1135	3788	3894
Pickens	900	900	....	436	441	9	14	7699	7998	7989	9	322	263	168	157	221	454	717	653	572	702	1748	2021
Pike	1059	1059	....	490	456	53	60	4679	5158	5155	3	344	304	263	288	420	805	291	248	258	280	801	856
Randolph	1280	1280	....	642	608	11	19	3218	3714	3713	1	311	266	303	287	519	983	114	109	104	117	264	337
Russell	1196	1193	3	381	348	217	250	10255	10783	10768	15	99	82	55	49	141	236	974	941	885	1033	3164	3124
Sanford	1298	1298	....	659	572	34	33	1535	2318	2317	1	194	174	133	153	215	519	97	91	108	97	246	291
Shelby	1518	1514	4	666	668	81	103	3226	4319	4295	24	346	262	234	238	413	777	177	148	192	248	627	657
St. Clair	1022	1022	....	531	440	25	26	1968	2434	2433	1	183	150	152	115	216	391	122	115	136	121	380	353
Sumter	602	602	....	261	175	84	82	12057	12162	12157	5	7	3	2	3	8	13	1065	1012	1110	1204	3837	3898
Talladega	2066	2066	....	650	652	349	415	5834	6866	6863	3	177	140	148	135	269	554	450	429	459	531	1620	1954
Tallapoosa	1450	1450	....	736	673	19	22	5203	5677	5677	....	644	582	283	297	434	755	317	318	298	271	674	803
Tuscaloosa	1647	1644	3	782	792	35	38	6024	6416	6409	7	197	170	129	127	253	377	506	435	447	516	1521	1738
Walker	1069	1069	....	566	503	.....	.....	415	591	591	....	92	71	36	53	43	121	23	22	27	14	41	48
Washington	123	123	....	55	68	.....	.....	1827	1878	1876	2	132	132	81	85	118	198	114	124	125	121	321	327
Wilcox	1715	1715	....	347	364	507	497	13927	14280	14269	11	154	111	106	99	248	320	1074	1020	1139	1241	4300	4468
Winston	792	792	....	419	373	.....	.....	320	522	522	....	82	76	53	69	54	178	4	.....	.....	1	2	3

* Including 55 Indians, as follows: Autauga 2, Choctaw 1, Conecuh 3, Coosa 2, Dallas 1, Escambia 29, Lee 1, Mobile 9, Monroe 6, Tallapoosa 1.

TERRITORY OF ARIZONA.

COUNTIES.	ATTENDED SCHOOL.							Cannot read—10 and over.	CANNOT WRITE.															
				WHITE.		COLORED.						WHITE.						COLORED.						
												10 to 15.		15 to 21.		21 and over.		10 to 15.		15 to 21.		21 and over.	
	Total.	Native.	Foreign.	Male.	Female.	Male.	Female.		Total.	Native.	Foreign.	M.	F.	M.	F.	M.	F.	M.	F.	M.	F.	M.	F.
Total	149	64	85	79	70	.....	.....	2690	*2753	262	2491	177	122	242	254	1167	767	.....	.....	.....	.....	1	.....
Mohave	1	1	....	.....	1	.....	.....	9	9	....	9	.....	.....	.....	.....	4	5	.....	.....	.....	.....	.....	.....
Pima	132	51	81	72	60	.....	.....	2120	2163	230	1933	148	103	192	202	949	566	.....	.....	.....	.....	.....	.....
Yavapai	4	4	....	2	[illegible]	.....	.....	.....	.....	.....	.....	.....	.....	.....	.....	.....	.....	.....	.....	.....	.....	.....	.....
Yuma	12	8	4	5	7	.....	.....	561	581	32	549	29	19	50	52	214	196	.....	.....	.....	.....	1	.....

* Including 5 Chinese and 18 Indians, as follows: Pima, 3 Indians; Yuma, 5 Chinese, 15 Indians.

TABLE X.—STATE OF ARKANSAS.

COUNTIES.	ATTENDED SCHOOL.							Cannot read — 10 and over.	CANNOT WRITE.													
				WHITE.		COLORED.						WHITE.						COLORED.					
												10 to 15.		15 to 21.		21 and over.		10 to 15.		15 to 21.		21 and over.	
	Total.	Native.	Foreign.	Male.	Female.	Male.	Female.		Total.	Native.	Foreign.	M.	F.	M.	F.	M.	F.	M.	F.	M.	F.	M.	F.
Total	62572	62546	26	30138	26650	2930	2854	111799	*133339	133043	296	7985	6814	6703	7213	13610	21770	5352	4982	5803	6655	23681	22689
Arkansas	168	168	....	76	68	15	9	3963	4211	4151	60	203	167	153	129	179	301	254	240	260	279	1098	948
Ashley	743	743	....	272	275	96	100	2642	2818	2818	....	101	89	86	69	138	193	200	166	168	239	645	724
Benton	2590	2590	....	1373	1214	2	1	834	1945	1942	3	126	98	170	170	459	830	6	6	15	9	25	31
Boone	1573	1573	....	867	703	2	1	588	849	846	3	87	60	80	75	202	329	2	4	3	1	1	5
Bradley	833	833	....	363	397	38	35	1730	2008	2007	1	151	115	107	87	102	96	137	135	120	159	381	418
Calhoun	117	117	....	57	60	.....	.....	1287	1257	1257	....	110	65	68	60	100	115	82	90	80	75	202	210
Carroll	877	877	....	429	448	.....	.....	912	1401	1400	1	169	140	140	155	295	494	2	1	.....	.....	3	2
Chicot	139	139	....	32	33	25	49	2719	2777	2773	4	3	4	11	8	12	16	41	59	175	211	1163	1074
Clarke	2030	2030	....	938	804	157	131	2931	3042	3042	....	94	84	105	140	341	383	142	161	145	189	598	660
Columbia	1429	1429	....	635	577	116	101	2534	2802	2802	....	141	98	80	57	129	170	206	186	191	179	678	687
Conway	1097	1097	....	615	458	13	11	798	961	961	....	217	212	165	133	29	45	46	28	22	23	22	19
Craighead	568	568	....	337	230	.....	1	907	1385	1384	1	139	138	77	134	268	470	15	29	12	14	37	52
Crawford	943	943	....	456	430	13	44	1730	2211	2207	4	210	160	176	218	337	536	43	41	34	50	202	204
Crittenden	385	385	....	91	63	149	82	823	852	852	....	1	1	2	5	31	10	20	20	44	32	580	106
Cross	124	124	....	61	63	.....	.....	1362	1394	1394	....	116	69	70	62	99	118	88	93	84	82	230	283
Dallas	557	557	....	294	253	2	8	1371	1494	1494	....	54	43	58	50	83	116	125	110	123	115	283	334
Desha	91	91	....	33	16	24	18	2813	3130	3088	42	57	52	60	44	117	87	185	183	288	249	996	812
Drew	800	800	....	396	371	21	12	3669	3875	3873	2	233	165	111	85	182	238	296	282	267	287	832	897
Franklin	700	700	....	404	294	1	1	2107	2947	2940	7	355	313	301	325	449	763	42	41	48	47	130	133
Fulton	932	932	....	494	433	3	2	953	1201	1199	2	113	98	120	141	263	461	.....	.....	.....	.....	2	3
Grant	1032	1032	....	529	486	8	9	431	765	764	1	38	36	42	51	134	307	11	11	15	10	40	62
Greene	907	907	....	510	397	.....	.....	1843	2388	2385	3	303	312	221	307	395	755	13	14	8	14	16	30
Hempstead	1111	1111	....	524	469	59	59	3465	3616	3614	2	26	15	17	13	40	34	362	313	321	314	1115	1046
Hot Springs	1136	1136	...	595	515	11	15	851	1251	1251	....	78	81	60	109	194	393	23	22	21	43	94	133
Independence	2040	2039	1	1093	904	19	24	3045	3606	3605	1	387	312	346	324	686	1030	57	47	49	58	138	172
Izard	1075	1075	....	559	512	1	3	978	1603	1602	1	152	167	107	167	278	622	10	19	10	14	27	30
Jackson	816	816	....	326	339	77	74	1803	2225	2225	....	135	98	194	170	382	442	52	57	69	88	262	276
Jefferson	911	909	2	252	255	204	200	6589	6762	6748	14	119	101	109	73	204	264	358	307	459	515	2225	2024
Johnson	1682	1682	....	910	763	7	2	1446	2199	2194	5	129	131	185	210	386	762	42	40	43	54	101	116
Lafayette	167	167	....	82	65	9	11	3811	4076	4076	....	199	189	64	40	44	62	352	340	323	328	1094	1041
Lawrence	591	591	....	332	259	.....	.....	1171	1618	1616	2	174	167	128	183	298	502	18	14	16	20	45	53
Little River	92	92	....	17	12	39	24	1327	1474	1472	2	84	71	21	22	13	27	135	127	101	119	361	393
Madison	2166	2166	....	1227	938	1	.....	1095	1656	1656	....	51	62	112	152	431	779	5	7	8	7	17	25
Marion	783	783	....	286	257	136	104	618	871	871	...	86	75	90	94	187	333	1	.....	3	.....	1	1
Mississippi	344	344	...	177	138	13	16	1181	1303	1303	....	83	64	71	81	188	185	45	42	61	45	244	194
Monroe	685	685	....	372	313	.....	.....	2573	2959	2958	1	158	126	149	95	279	320	100	104	145	185	657	641
Montgomery	709	709	....	349	341	5	14	350	468	468	....	46	44	39	48	70	154	7	2	8	4	23	23
Newton	1000	1000	....	559	441	.....	.....	890	1225	1225	....	109	94	91	139	239	547	.....	.....	1	.....	3	2
Ouachita	1687	1687	....	690	712	137	148	3912	4301	4298	3	206	159	89	89	133	223	336	307	271	318	1024	1144
Perry	441	441	....	218	203	11	9	677	820	819	1	58	40	66	70	166	254	8	10	19	14	61	54
Phillips	744	735	9	165	134	221	224	3905	4325	4315	10	29	36	36	28	71	73	230	183	294	340	1564	1441
Pike	917	917	....	497	398	9	13	658	941	940	1	65	46	48	71	138	318	21	22	27	31	71	83
Poinsett	153	153	....	80	70	[illegible]	1	450	531	531	...	52	60	50	65	120	140	8	6	3	2	10	15
Polk	947	947	....	520	427	.....	.....	558	815	814	1	103	88	56	83	134	319	3	4	3	3	8	11
Pope	1423	1423	....	760	644	9	10	1613	2127	2125	2	210	192	165	210	369	672	24	32	27	35	87	104
Prairie	456	456	....	182	235	17	22	1723	1757	1748	9	88	57	65	48	163	147	102	100	109	124	392	362
Pulaski	3833	3821	12	996	1058	890	889	9024	10277	10197	80	268	229	300	336	476	636	342	298	597	863	3147	2813
Randolph	1279	1279	....	679	563	17	20	1018	1273	1271	2	202	160	189	165	187	237	23	20	13	19	33	25
Saline	627	627	...	339	286	2	.....	650	1055	1054	1	99	93	87	116	187	351	19	8	13	15	35	32
Scott	1103	1103	....	559	544	.....	.....	1004	1679	1677	2	192	166	145	191	323	576	11	11	9	8	25	22
Searcy	1549	1549	....	876	673	.....	.....	919	1492	1492	....	82	98	84	160	350	706	3	1	3	.....	2	3
Sebastian	2042	2041	1	987	926	68	61	2416	3173	3167	6	256	212	269	257	568	806	53	44	77	79	260	278
Sevier	941	941	....	390	392	78	81	748	880	880	....	35	34	44	60	113	183	13	15	25	27	159	172
Sharpe	733	733	....	423	308	1	1	1011	1464	1462	2	156	160	123	180	259	516	7	14	14	5	12	18
St. Francis	†559	559	....	192	285	48	34	1046	1066	1065	1	4	7	9	12	59	63	8	7	79	92	397	329
Union	1018	1018	....	462	433	56	67	3160	3211	3205	6	69	44	43	32	94	101	324	283	231	281	812	897
Van Buren	511	511	....	282	229	.....	.....	127	132	132	....	.....	1	1	6	87	37	.....	.....	.....	.....	.....	.....
Washington	4142	4141	1	2181	1911	22	28	1566	2547	2545	2	277	190	220	219	486	832	31	24	28	34	94	112
White	1996	1996	....	979	917	47	53	1360	1824	1821	3	125	105	104	125	301	448	62	59	62	60	165	202
Woodruff	417	417	....	178	194	18	27	2424	2890	2888	2	164	118	138	109	259	288	152	152	176	190	591	553
Yell	1111	1111	....	581	514	11	5	1690	2134	2134	....	208	203	186	186	304	555	49	41	43	51	153	155

* Including 4 Chinese and 18 Indians, as follows: Jefferson, 4 Chinese; Ouachita, 2 Indians; Pulaski, 2 Indians; Sebastian, 14 Indians.
† Estimated from the average of adjacent counties.

STATE OF CALIFORNIA.

COUNTIES.	ATTENDED SCHOOL.							Cannot read — 10 and over.	CANNOT WRITE.													
				WHITE.		COLORED.						WHITE.						COLORED.					
												10 to 15.		15 to 21.		21 and over.		10 to 15.		15 to 21.		21 and over.	
	Total.	Native.	Foreign.	Male.	Female.	Male.	Female.		Total.	Native.	Foreign.	M.	F.	M.	F.	M.	F.	M.	F.	M.	F.	M.	F.
Total	*91176	87598	3578	46539	44091	203	170	24877	†31716	9520	22196	1092	849	1179	839	12362	9837	24	21	30	34	468	339
Alameda	4492	4245	247	2337	2153	.....	2	875	914	34	880	3	2	60	19	472	338	.....	.....	.....	1	9	10
Alpine	109	109	.	55	54	.....	.....	10	17	6	11	2	.....	.....	.....	12	3	.....	.....	.....	.....	.....	.....
Amador	1574	1560	14	822	751	1	.....	708	849	71	778	2	.....	10	9	617	140	.....	1	.....	2	10	4
Butte	1999	1980	19	1012	987	.....	.....	76	92	18	74	2	.....	2	.....	67	8	.....	.....	.....	.....	1	.....
Calaveras	1571	1550	21	829	741	.....	.....	153	188	9	179	.....	1	6	2	124	51	.....	.....	.....	.....	1	.....
Colusa	582	581	1	333	246	3	.....	462	584	532	52	3	2	12	4	137	50	.....	.....	5	1	16	5

* Including 116 Chinese and 57 [illegible]

TABLE X.—STATE OF CALIFORNIA—Continued.

COUNTIES.	ATTENDED SCHOOL.							Cannot read—10 and over.	CANNOT WRITE.													
				WHITE.		COLORED.						WHITE.						COLORED.					
												10 to 15.		15 to 21.		21 and over.		10 to 15.		15 to 21.		21 and over.	
	Total.	Native.	Foreign.	Male.	Female.	Male.	Female.		Total.	Native.	Foreign.	M.	F.	M.	F.	M.	F.	M.	F.	M.	F.	M.	F.
Contra Costa	1690	1621	69	932	758			560	613	129	484	32	16	40	10	260	183					3	2
Del Norte	168	168		91	73	2		625	631	617	14	5	1	3	2	2	7					1	1
El Dorado	1687	1666	21	813	866	2	6	510	641	200	441	21	15	7	5	218	110					21	23
Fresno	128	128		61	67			295	323	55	268	12	7	32	5	217	50						
Humboldt	1125	1081	44	581	542			94	113	107	6	24	14	5	4	19	4						
Inyo	140	136	4	64	71			233	236	45	191	1		5		61	15		1	1		2	
Kern	265	262	3	134	131			146	182	33	149	11	7	12	3	116	31						2
Klamath	81	79	2	40	41			39	53	19	34					44	9						
Lake	473	470	3	239	233			89	122	73	49			1	1	81	39						
Lassen	239	236	3	125	114			19	27	21	6		3	2	1	14	6						
Los Angeles	2522	2447	75	1247	1251	14	10	2352	2483	1286	1197	160	135	192	195	937	824	3	2		4	12	11
Marin	1067	987	80	692	370	1		956	1088	368	720	30	21	69	23	581	146				1	3	7
Mariposa	513	481	32	244	258	4	4	456	520	105	415	15	10	7	10	119	96		3	1		34	10
Mendocino	1236	1204	32	648	588			20	29	20	9	2	4	3		17	3						
Merced	542	537	5	297	233	9	3	132	163	90	73			3	3	82	28	2	1		1	8	6
Mono	59	59		33	26			10	17	11	6	3				7	6						
Monterey	1622	1592	30	863	748		1	776	894	533	361	63	51	46	40	286	199		1				
Napa	858	834	24	426	419	8	5	31	38	26	12		1			13	8					5	8
Nevada	2976	2844	132	1472	1486	9	8	597	788	143	645	33	19	17	6	435	236	1				23	9
Placer	1660	1615	45	844	811	2	3	291	414	41	373	3		2		110	56					23	9
Plumas	439	435	4	233	206			223	244	10	234			1		56	19						1
Sacramento	4509	4378	131	2227	2234	32	15	486	731	104	627	5	5	5	28	180	247		1	4	1	28	32
San Bernardino	832	828	4	409	423			248	314	216	98	39	34	16	17	104	97		1			3	2
San Diego	364	346	18	190	174			495	489	205	284	41	30	45	43	194	132	2			1	1	
San Francisco	23714	21972	1742	11855	11613	68	66	5510	8453	509	7944	48	46	122	139	3049	4110	6		8	11	165	131
San Joaquin	3947	3883	64	2067	1858	9	13	540	566	80	486	3	4	5	7	189	138			6	3	22	17
San Luis Obispo	752	742	10	399	352		1	554	621	359	262	21	23	34	19	271	162					1	1
San Mateo	1037	978	59	510	526			746	861	95	766	10	6	101	8	528	171					1	
Santa Barbara	774	763	11	383	391			1043	1324	1063	261	175	162	104	94	397	342					4	
Santa Clara	4766	4526	240	2387	2359	8	12	1172	1517	496	1021	63	68	69	51	530	545			1	1	5	6
Santa Cruz	1633	1586	47	838	787	6	2	471	694	486	208	93	59	46	36	247	199	1	1		2	2	2
Shasta	859	851	8	442	393	7	8	108	161	101	60	4	2	4	2	82	50	1	1			5	5
Sierra	764	747	17	388	376			152	197	5	192			1	2	135	59						
Siskiyou	905	896	9	463	436	4	2	241	367	182	185	38	30	9	3	178	63	1			2	11	3
Solano	2784	2692	92	1393	1387		4	157	259	5	254			1	1	65	183					1	2
Sonoma	4734	4626	109	2499	2229	1	1	443	682	366	316	54	29	25	12	247	222	1	3	2	2	8	8
Stanislaus	1215	1204	11	629	586			176	267	126	141	5	6	12	6	143	81						1
Sutter	946	940	6	492	454			57	102	44	58	2		4	1	80	14				1		
Tehama	713	713		383	325	4	1	2	4	3	1					2							
Trinity	273	271	2	145	111			357	372	57	315	1	1	4		97	22			1		8	
Tulare	697	693	4	360	337			231	266	161	105	39	27	20	15	95	55	1	5	1		2	3
Tuolumne	1357	1328	29	690	666	1		238	243	5	238			4	1	140	62						
Yolo	1997	1962	35	1035	960	1	1	153	163	97	66			2	1	53	21					5	3
Yuba	1787	1767	20	888	890	7	2	559	800	153	647	24	8	9	11	234	200	2				24	15

TERRITORY OF COLORADO.

COUNTIES.	ATTENDED SCHOOL.							Cannot read—10 and over.	CANNOT WRITE.													
				WHITE.		COLORED.						WHITE.						COLORED.					
												10 to 15.		15 to 21.		21 and over.		10 to 15.		15 to 21.		21 and over.	
	Total.	Native.	Foreign.	Male.	Female.	Male.	Female.		Total.	Native.	Foreign.	M.	F.	M.	F.	M.	F.	M.	F.	M.	F.	M.	F.
Total	*2617	2482	135	1376	1221	12	7	6297	†6823	6568	255	483	487	498	717	2305	2074	4	4	13	14	63	48
Arapahoe	780	739	41	397	368	11	4	93	168	117	51		1	4	5	51	23	1	3	8	4	39	28
Bent	2	2		2				97	105	92	13	5	3	7	5	50	18	1	1			2	3
Boulder	189	187	2	88	101			6	11	4	7	2	5				4						
Clear Creek	89	80	9	51	38			11	21	4	17					9	8					2	2
Conejos	31	31		23	8			1318	1403	1403		143	154	110	193	364	411						
Costilla	22	22		16	6			896	936	935	1	89	108	62	109	246	309						1
Douglas	40	40		24	16			22	49	45	4	9	3	5	1	12	17					1	1
El Paso	73	73		41	32			69	81	74	7	9	7	5	1	45	13	1					
Fremont	58	56	2	29	29			31	36	36		5	3	1	2	14	10					1	
Gilpin	550	485	65	288	258	1	3	56	84	25	59	1			2	40	24				2	7	8
Greenwood								2	2	1	1					1							1
Huerfano								1011	1053	1039	14	50	47	76	121	381	359						
Jefferson	308	296	12	171	137			15	36	26	10		1		1	16	6			2	4	5	1
Lake	72	72		45	27			1	1		1					1							
Larimer	54	54		21	32			10	12	12		1	4			3							
Las Animas	39	39		14	25			2039	2146	2093	53	100	101	183	221	790	712				2		
Park	51	51		23	28			1	1		1						1						
Pueblo	93	92	1	55	38			495	522	511	11	41	27	33	32	241	132	1		3	2	8	3
Saguache	3	3		3				114	121	121		12	16	9	24	36	24						
Summit	3	3		1	2			1	1		1					1							
Weld	160	157	3	84	76			9	34	30	4	16	7	3		4	3						

* Including 1 Indian in Larimer.
† Including 113 Indians, as follows: Arapahoe 1, Bent 10, Conejos 28, Costilla 12, Huerfano 19, Larimer 4, Las Animas 37, Pueblo 1, Weld 1.

TABLE X.—STATE OF CONNECTICUT.

COUNTIES.	ATTENDED SCHOOL.							Cannot read — 10 and over.	CANNOT WRITE.															
				WHITE.		COLORED.						WHITE.						COLORED.						
												10 to 15.		15 to 21.		21 and over.		10 to 15.		15 to 21.		21 and over.	
	Total.	Native.	Foreign.	Male.	Female.	Male.	Female.		Total.	Native.	Foreign.	M.	F.	M.	F.	M.	F.	M.	F.	M.	F.	M.	F.
Total	*99663	95381	4282	50696	47792	580	564	19680	†29616	5678	23938	1339	1191	1266	1444	8990	13683	69	62	83	130	627	704
Fairfield	15341	14929	412	7818	7364	70	86	2957	4706	1106	3600	178	160	115	178	1427	2308	10	8	11	39	119	148
Hartford	20920	19836	1084	10497	10250	87	85	3711	5591	777	4814	134	156	154	199	1851	2783	8	14	11	29	143	109
Litchfield	7847	7651	196	4058	3644	75	67	1119	1867	716	1151	108	83	80	65	651	719	17	13	12	10	54	50
Middlesex	6962	6673	289	3556	3368	24	14	1552	2409	341	2068	71	77	67	78	1011	1035	3	5	.....	2	30	28
New Haven	23989	22945	1044	12365	11280	179	165	2767	4677	965	3712	185	110	108	155	1049	2633	17	8	17	19	157	218
New London	13157	12591	566	6515	6421	102	101	3129	4765	781	3984	272	257	229	293	1399	2086	10	9	16	19	71	102
Tolland	4286	4083	203	2219	2037	11	19	624	853	142	711	19	9	27	34	316	418	1	.....	3	.....	11	15
Windham	7161	6673	488	3668	3428	32	27	3821	4748	850	3898	372	339	486	442	1286	1701	3	5	13	12	42	34

* Including 31 Indians, as follows: Fairfield 3, Hartford 1. Litchfield 3, New London 18, Windham 6.
† Including 23 Indians, as follows: Fairfield 5, Litchfield 5, Middlesex 2, New Haven 1, New London 2, Windham 13.

TERRITORY OF DAKOTA.

COUNTIES.	ATTENDED SCHOOL.							Cannot read — 10 and over.	CANNOT WRITE.															
				WHITE.		COLORED.						WHITE.						COLORED.						
												10 to 15.		15 to 21.		21 and over.		10 to 15.		15 to 21.		21 and over.	
	Total.	Native.	Foreign.	Male.	Female.	Male.	Female.		Total.	Native.	Foreign.	M.	F.	M.	F.	M.	F.	M.	F.	M.	F.	M.	F.
Total	1144	1008	136	606	522	.....	.....	1249	†1563	758	805	56	58	44	47	403	306	1	1	3	8	6	12
Bonhomme	15	10	5	11	4	.....	.....	1	20	9	11	2	1	1	1	14	1	.....	.....	.....	.....	.....	.....
Brookings	12	12	.....	.....	.....	.....	.....	6	36	34	2	.....	.....	.....	.....	1	1	.....	.....	.....	.....	.....	.....
Buffalo	.....	.....	.....	.....	.....	.....	.....	50	51	35	16	2	1	1	4	16	3	.....	.....	.....	.....	.....	2
Charles Mix	.....	.....	.....	.....	.....	.....	.....	51	52	46	6	.....	.....	.....	.....	9	.....	.....	.....	.....	.....	.....	.....
Clay	432	385	47	240	192	.....	.....	124	236	60	176	17	22	7	8	77	105	.....	.....	.....	.....	.....	.....
Deuel	.....	.....	.....	.....	.....	.....	.....	1	8	8	.....	.....	.....	.....	.....	.....	.....	.....	.....	.....	.....	.....	.....
Hutchinson	2	2	.....	2	.....	.....	.....	2	2	2	.....	.....	.....	.....	.....	1	.....	.....	.....	.....	.....	1	.....
Jayne	.....	.....	.....	.....	.....	.....	.....	.....	.....	.....	.....	.....	.....	.....	.....	.....	.....	.....	.....	.....	.....	.....	.....
Lincoln	57	53	4	31	26	.....	.....	68	100	18	82	9	6	4	2	44	35	.....	.....	.....	.....	.....	.....
Minnehaha	7	5	2	3	2	.....	.....	13	36	14	22	.....	1	2	2	8	12	.....	.....	.....	.....	.....	.....
Pembina	2	2	.....	2	.....	.....	.....	525	530	313	217	1	.....	1	.....	39	3	.....	.....	.....	.....	.....	.....
Todd	.....	.....	.....	.....	.....	.....	.....	24	31	13	18	.....	1	1	2	16	6	.....	.....	1	2	.....	2
Union	585	507	78	302	281	.....	.....	156	222	83	139	8	6	11	9	89	94	.....	.....	.....	.....	.....	.....
Yankton	28	28	.....	13	15	.....	.....	39	46	16	30	4	6	3	6	16	10	.....	.....	.....	.....	.....	.....
Unorganized portion of the Territory	4	4	.....	2	2	.....	.....	184	193	107	86	13	14	13	13	73	36	1	1	2	6	5	8

* Including 16 Indians, as follows: Brookings 12, Minnehaha 2, Union 2.
† Including 618 Indians, as follows: Brookings 34, Buffalo 22, Charles Mix 43, Deuel 8, Minnehaha 11, Pembina 486, Union 5, Yankton 1, unorganized portion of the Territory 8.

STATE OF DELAWARE.

COUNTIES.	ATTENDED SCHOOL.							Cannot read — 10 and over.	CANNOT WRITE.															
				WHITE.		COLORED.						WHITE.						COLORED.						
												10 to 15.		15 to 21.		21 and over.		10 to 15.		15 to 21.		21 and over.	
	Total.	Native.	Foreign.	Male.	Female.	Male.	Female.		Total.	Native.	Foreign.	M.	F.	M.	F.	M.	F.	M.	F.	M.	F.	M.	F.
Total	19965	19760	205	9862	8908	663	532	19356	23100	20631	2469	1045	833	718	652	3466	4566	925	860	1054	1011	3765	4205
Kent	4368	4355	13	2187	1793	208	180	4685	5658	5604	54	218	164	155	148	739	873	273	271	323	315	1004	1175
New Castle	10536	10345	191	5020	4488	364	264	7608	9461	7052	2409	216	183	154	154	1407	1894	363	324	439	392	1910	2025
Sussex	5061	5060	1	2655	2227	91	88	7063	7981	7975	6	611	486	409	350	1320	1799	289	265	292	304	851	1005

TABLE X.—DISTRICT OF COLUMBIA.

COUNTY.	ATTENDED SCHOOL.							Cannot read — 10 and over.	CANNOT WRITE.														
				WHITE.		COLORED.						WHITE.						COLORED.					
												10 to 15.		15 to 21.		21 and over.		10 to 15.		15 to 21.		21 and over.	
	Total.	Native.	Foreign.	Male.	Female.	Male.	Female.		Total.	Native.	Foreign.	M.	F.	M.	F.	M.	F.	M.	F.	M.	F.	M.	F.
Total	19941	19552	389	7505	7314	2499	2623	22845	28719	26501	2218	366	293	150	311	1214	2542	972	1160	1117	2238	7599	10757
Washington	19941	19552	389	7505	7314	2499	2623	22845	28719	26501	2218	366	293	150	311	1214	2542	972	1160	1117	2238	7599	10757

STATE OF FLORIDA.

COUNTIES.	ATTENDED SCHOOL.							Cannot read — 10 and over.	CANNOT WRITE.														
				WHITE.		COLORED.						WHITE.						COLORED.					
												10 to 15.		15 to 21.		21 and over.		10 to 15.		15 to 21.		21 and over.	
	Total.	Native.	Foreign.	Male.	Female.	Male.	Female.		Total.	Native.	Foreign.	M.	F.	M.	F.	M.	F.	M.	F.	M.	F.	M.	F.
Total	12778	12757	21	4195	4059	2241	2283	66238	*71803	71235	568	2691	2392	2146	2199	3876	5600	4190	3513	4957	5376	16809	18052
Alachua	1183	1183	.....	299	297	310	277	7078	7134	7129	5	25	22	9	5	20	23	681	512	948	798	1760	2331
Baker	16	16	.....	7	5	3	1	464	479	479	.....	42	37	34	44	71	99	9	13	14	14	61	41
Bradford	218	218	.....	106	99	9	4	1248	1365	1364	1	126	132	87	100	152	291	43	35	53	51	167	128
Brevard	.....	.....	.....	.....	.....	.....	.....	305	357	357	.....	88	45	63	44	36	77	.....	.....	.....	1	1	2
Calhoun	98	98	.....	56	42	.....	.....	244	323	323	.....	31	11	19	21	34	80	9	8	6	18	41	45
Clay	54	54	.....	20	27	5	2	688	722	722	.....	70	83	57	62	81	118	31	13	29	32	82	65
Columbia	593	593	.....	270	232	46	45	2633	2652	2646	6	143	109	83	93	136	225	232	171	160	182	537	581
Dade	3	3	.....	2	1	.....	.....	12	13	12	1	1	1	1	1	3	3	.....	.....	1	.....	.....	2
Duval	1598	1598	.....	312	294	485	507	1900	2614	2614	.....	.....	.....	.....	.....	9	17	2	6	94	177	1097	1212
Escambia	699	699	.....	273	288	71	67	1788	1936	1927	9	45	61	43	41	75	109	56	52	102	158	593	601
Franklin	183	182	1	59	64	25	35	345	418	359	59	9	14	9	14	37	59	9	12	22	22	93	118
Gadsden	744	744	.....	210	193	152	189	3829	4150	4147	3	106	75	61	53	100	148	250	216	320	318	1274	1229
Hamilton	228	228	.....	112	112	2	2	2373	2394	2392	2	108	103	110	128	266	299	134	101	153	160	397	435
Hernando	64	64	.....	34	28	1	1	978	1049	1044	5	89	77	59	58	93	129	67	56	57	52	158	154
Hillsborough	120	120	.....	56	58	3	3	726	841	830	11	96	99	62	48	79	108	38	32	48	34	91	106
Holmes	122	122	.....	70	52	.....	.....	576	642	641	1	33	80	44	65	151	217	9	6	4	8	12	13
Jackson	229	229	.....	69	84	26	50	4351	5060	5056	4	190	192	161	186	294	452	373	352	289	374	1019	1178
Jefferson	899	898	1	228	226	226	219	6757	6854	6834	20	77	84	79	97	187	230	409	340	585	696	1981	2088
La Fayette	62	62	.....	34	28	.....	.....	856	883	883	.....	122	94	85	87	152	209	17	11	19	12	39	36
Leon	634	634	.....	162	151	148	173	7625	8096	8085	11	42	41	45	42	47	79	608	559	639	747	2555	2692
Levy	297	297	.....	139	114	22	22	644	680	669	11	51	48	51	41	105	157	14	10	20	23	86	74
Liberty	123	123	.....	55	50	10	8	262	308	308	.....	18	13	22	24	22	39	11	11	10	25	59	54
Madison	642	642	.....	163	172	200	107	4879	5047	5047	.....	127	104	126	128	225	363	301	266	357	425	1290	1335
Manatee	156	156	.....	85	71	.....	.....	384	472	469	3	66	49	47	57	80	117	5	3	5	5	22	16
Marion	875	875	.....	142	172	244	317	4011	4587	4585	2	44	34	12	13	29	31	356	272	492	429	1365	1510
Monroe	459	443	16	159	179	56	65	802	1025	654	371	60	42	41	36	177	176	26	39	30	41	161	187
Nassau	187	187	.....	22	58	49	58	1631	1809	1795	14	89	66	89	79	152	209	75	81	101	105	360	403
Orange	80	80	.....	42	37	1	.....	740	748	739	9	111	91	78	81	101	137	12	10	15	15	68	99
Polk	335	332	3	164	150	10	11	457	605	604	1	69	61	65	31	54	78	26	18	21	35	94	53
Putnam	359	359	.....	139	121	55	34	1175	1314	1314	.....	66	65	55	50	113	152	68	64	76	93	286	226
Santa Rosa	110	110	.....	58	52	.....	.....	825	890	880	10	10	2	43	53	225	251	3	2	14	39	131	117
St. John's	410	410	.....	142	172	47	49	453	523	523	.....	41	23	28	18	55	55	15	15	13	20	86	154
Sumter	106	106	.....	58	48	.....	.....	713	775	775	.....	53	44	51	30	41	63	60	47	50	44	152	140
Suwannee	328	328	.....	155	127	22	24	1210	1255	1254	1	71	51	34	40	54	107	96	75	74	98	281	274
Taylor	54	54	.....	41	13	.....	.....	420	525	525	.....	63	54	51	68	104	136	5	7	2	3	15	17
Volusia	38	38	.....	20	17	.....	1	460	473	471	2	39	42	40	29	54	66	16	12	30	13	69	63
Wakulla	135	135	.....	57	59	9	10	921	1018	1014	4	58	60	50	64	68	130	65	50	47	54	176	196
Walton	250	250	.....	126	118	4	2	807	985	983	2	112	105	90	94	121	221	21	13	26	30	78	74
Washington	87	87	.....	49	38	.....	.....	668	782	782	.....	91	78	62	74	73	140	38	23	32	25	72	73

* Including 5 Indians, as follows: Jefferson 1, Monroe 3, Washington 1.

TABLE X.—STATE OF GEORGIA.

COUNTIES.	ATTENDED SCHOOL.							Cannot read — 10 and over.	CANNOT WRITE.													
				WHITE.		COLORED.						WHITE.						COLORED.					
												10 to 15.		15 to 21.		21 and over.		10 to 15.		15 to 21.		21 and over.	
	Total.	Native.	Foreign.	Male.	Female.	Male.	Female.		Total.	Native.	Foreign.	M.	F.	M.	F.	M.	F.	M.	F.	M.	F.	M.	F.
Total	77493	77350	143	33796	33346	4898	5453	418553	*468593	467503	1090	19843	16654	13101	12911	21899	40531	33364	31253	31295	34813	100551	112361
Appling	313	312	1	164	126	15	[illegible]	1735	2080	2080	....	226	186	150	148	261	479	62	49	86	49	248	136
Baker	145	145	....	31	39	28	47	3445	3544	3538	6	54	46	39	33	80	68	231	231	320	278	1064	1001
Baldwin	476	476	....	155	161	93	67	4081	4434	4434	....	60	63	35	49	99	158	397	350	333	352	1201	1337
Banks	467	467	....	251	198	9	9	1160	1528	1528	....	112	108	94	96	167	395	76	55	55	57	134	170
Bartow	1782	1781	1	752	791	100	139	3660	3979	3977	2	200	185	144	148	247	391	206	200	257	241	915	845
Berrien	487	487	....	277	210	.....	.....	1079	1380	1378	2	142	161	102	128	167	375	41	31	30	34	74	94
Bibb	2453	2435	18	839	898	301	415	7921	8793	8755	38	75	70	96	90	243	535	447	496	451	626	2467	3197
Brooks	313	310	3	154	138	11	10	2743	2943	2942	1	54	52	55	42	82	131	260	250	260	292	706	759
Bryan	148	148	....	59	47	14	28	1665	1825	1825	....	.....	.....	.....	.....	2	.....	219	158	116	147	558	625
Bullock	337	337	....	181	154	2	.....	1275	1300	1300	....	39	27	25	29	33	28	180	137	121	132	264	285
Burke	431	429	2	158	132	72	69	7993	8438	8437	1	37	24	26	24	77	67	709	624	759	768	2084	2639
Butts	527	527	....	196	260	28	43	2314	2433	2430	3	51	26	40	23	43	101	264	260	294	266	458	607
Calhoun	180	180	....	82	77	11	10	2518	2626	2625	1	64	47	46	46	79	118	231	196	198	241	652	708
Camden	194	194	....	40	38	56	60	2091	2210	2187	23	54	43	32	39	45	65	158	145	154	185	618	672
Campbell	651	650	1	251	384	7	9	3176	3175	3174	1	225	161	195	274	198	354	213	181	194	191	479	510
Carroll	952	952	....	487	448	13	4	3696	3633	3626	7	506	364	318	259	459	883	98	99	93	92	187	275
Catoosa	495	495	....	251	242	1	1	756	1187	1186	1	118	106	79	83	130	308	40	20	41	36	105	122
Charlton	62	62	....	35	26	.....	1	714	783	782	1	79	80	56	79	70	149	27	21	41	25	100	56
Chatham	3281	3210	71	1296	1277	346	362	16726	17637	17164	473	42	48	58	60	316	491	1065	1081	956	1703	5147	6669
Chattahoochee	349	349	....	164	172	7	6	2600	2812	2812	....	79	44	65	52	103	207	255	213	204	221	668	701
Chattooga	508	508	....	255	251	.....	2	1322	1469	1469	....	89	63	70	66	61	134	117	114	102	125	244	284
Cherokee	331	331	....	153	178	.....	.....	2274	3081	3081	....	261	235	258	241	517	909	74	55	57	69	184	221
Clarke	882	882	....	485	355	16	26	4656	5110	5110	....	105	89	73	97	130	320	431	381	301	407	1239	1537
Clay	407	407	....	157	145	41	64	2066	2301	2297	4	77	62	63	56	115	166	135	113	178	153	540	643
Clayton	206	206	....	97	92	7	10	1628	2062	2058	4	167	149	91	80	155	296	126	119	129	118	303	329
Clinch	48	48	....	24	24	.....	.....	1165	1264	1263	1	144	146	99	86	151	301	32	41	35	39	94	96
Cobb	1376	1374	2	658	637	32	49	3174	3587	3587	....	204	173	176	169	381	542	178	171	192	210	541	646
Coffee	146	146	....	85	61	.....	.....	1390	1393	1393	....	147	149	87	121	173	296	57	52	45	48	99	119
Colquitt	73	73	....	43	30	.....	.....	267	382	382	....	63	55	38	42	41	68	11	6	6	12	19	21
Columbia	476	476	....	224	210	17	25	6143	6323	6322	1	49	27	28	22	82	113	535	508	560	551	1935	1913
Coweta	1162	1159	3	452	524	84	102	5013	6143	6143	....	163	140	139	106	176	373	496	461	496	533	1395	1665
Crawford	321	321	....	151	136	18	16	3096	3288	3288	....	139	78	79	60	101	193	255	266	245	235	786	851
Dade	368	368	....	185	181	1	1	415	615	614	1	100	77	59	76	49	100	20	18	19	16	41	40
Dawson	a230	230	....	118	112	.....	.....	1110	1404	1403	1	170	154	123	127	224	433	19	16	18	19	53	48
Decatur	780	780	....	334	279	84	83	5894	6521	6521	....	315	255	192	179	301	495	425	396	403	434	1483	1643
De Kalb	717	717	....	370	322	15	10	1691	2323	2323	....	119	101	101	68	121	182	166	153	153	164	468	527
Dooly	393	393	....	159	230	2	2	4327	4327	4327	....	168	111	122	128	275	399	317	287	316	287	942	975
Dougherty	606	603	3	138	149	168	151	6082	6295	6287	8	15	12	15	16	42	75	415	390	518	583	2119	2095
Early	311	311	....	139	161	2	9	3021	3307	3305	2	91	84	72	66	119	185	272	251	283	245	780	853
Echols	65	65	....	34	31	.....	.....	720	896	896	....	87	72	57	55	124	209	29	31	25	33	96	78
Effingham	241	241	....	107	129	2	3	1312	1313	1313	....	19	11	5	2	5	[illegible]	163	127	149	119	380	327
Elbert	273	273	....	154	114	1	4	3510	3810	3809	1	133	69	98	95	166	288	330	292	303	319	823	894
Emanuel	525	525	....	286	221	7	11	2115	2564	2563	1	233	227	122	158	193	470	144	122	141	122	208	324
Fannin	344	344	....	160	184	.....	.....	1519	2095	2095	....	289	251	212	232	323	696	13	8	7	8	27	29
Fayette	208	208	....	98	106	1	3	2426	2947	2945	2	252	190	166	120	234	386	176	152	170	199	430	472
Floyd	1668	1668	....	762	747	78	81	4454	5870	5870	....	341	259	277	251	408	767	335	311	317	373	1058	1172
Forsyth	688	688	....	318	338	1	1	1993	2667	2665	2	271	213	207	188	318	746	89	75	82	77	176	225
Franklin	574	574	....	318	255	1	.....	2380	2931	2931	....	250	226	157	193	295	577	112	131	124	139	304	423
Fulton	2605	2595	10	961	973	317	354	8600	10162	10118	44	154	154	77	67	163	238	728	757	649	855	2860	3460
Gilmer	732	732	....	407	325	.....	.....	1399	2448	2448	....	293	334	249	292	352	856	7	7	9	10	14	25
Glascock	239	239	....	134	104	1	.....	1033	1110	1110	....	70	60	47	51	91	232	62	63	72	53	137	172
Glynn	516	515	1	100	90	162	164	2154	2355	2313	42	39	[illegible]	19	9	20	27	172	162	137	195	729	810
Gordon	1211	1211	....	645	551	10	5	2026	2940	2939	1	382	322	207	179	333	573	111	107	101	99	266	258
Greene	296	296	....	161	110	7	15	5453	5520	5517	3	26	24	17	23	35	55	532	467	491	572	1582	1696
Gwinnett	885	885	....	457	412	8	8	3819	4589	4587	2	530	449	337	359	504	971	161	145	166	156	429	382
Habersham	325	325	....	181	138	.....	6	1608	2491	2490	1	291	245	199	226	284	682	52	59	50	57	155	191
Hall	466	466	....	233	233	.....	.....	3172	4481	4478	3	596	492	373	372	579	1168	115	79	97	112	222	276
Hancock	343	343	....	177	138	16	12	5219	5386	5384	2	81	67	22	43	63	127	562	475	517	559	1454	1416
Haralson	569	569	....	300	257	[illegible]	6	1098	1572	1572	....	225	232	159	140	216	423	22	18	11	13	40	64
Harris	1049	1049	....	420	483	78	68	4842	5100	5097	3	100	60	34	17	17	22	534	529	516	482	1318	1471
Hart	397	397	....	224	159	6	8	2105	2795	2795	....	247	188	166	174	258	542	133	133	150	144	291	369
Heard	477	477	....	253	208	10	6	2650	3048	3048	....	317	208	168	153	219	378	202	167	168	143	409	510
Henry	354	354	....	109	185	26	34	2750	3222	3220	2	167	103	110	72	214	324	240	266	243	234	588	661
Houston	824	824	....	270	280	140	134	9621	9898	9898	....	63	54	26	25	58	96	788	720	911	925	3078	3154
Irwin	87	87	....	43	33	8	3	91	97	97	....	.....	.....	3	.....	13	16	.....	.....	.....	3	29	33
Jackson	896	896	....	459	413	7	17	3088	3690	3689	1	203	170	178	147	312	572	212	183	218	208	578	709
Jasper	485	485	....	218	217	20	30	4654	4982	4980	2	112	108	87	60	132	231	495	428	464	506	1080	1279
Jefferson	593	593	....	232	247	61	53	5340	5921	5915	6	145	119	92	80	185	280	544	473	494	522	1434	1553
Johnson	191	191	....	79	67	21	24	667	695	695	....	40	31	8	21	54	34	67	52	45	57	142	144
Jones	863	863	....	202	222	214	225	4596	4966	4965	1	114	102	85	67	168	220	450	440	403	492	1149	1270
Laurens	252	252	....	128	109	6	9	3481	3875	3875	....	258	193	181	173	262	505	231	260	224	236	662	690
Lee	331	331	....	117	105	53	56	5718	5730	5730	....	87	82	39	30	77	139	468	427	477	483	1751	1661
Liberty	573	573	....	222	159	111	81	3451	3721	3719	2	75	62	35	32	29	58	320	306	253	371	1019	1161
Lincoln	118	118	....	53	63	2	.....	2418	2485	2485	....	45	35	14	11	35	37	250	229	216	236	665	712
Lowndes	681	681	....	301	269	60	51	2209	2387	2387	....	75	72	76	85	214	226	161	157	157	149	493	522
Lumpkin	154	154	....	72	73	4	5	1692	2096	2096	....	267	244	148	219	349	586	35	32	29	30	67	90
Macon	564	564	....	216	200	77	71	5187	5473	5470	3	108	104	59	39	88	143	508	506	416	523	1448	1531
Madison	281	281	....	141	135	4	1	1212	1256	1256	....	23	30	49	60	98	176	50	38	110	100	246	276
Marion	489	489	....	231	207	25	26	3119	3497	3497	....	222	163	117	94	167	325	258	264	240	252	668	726
McIntosh	408	408	....	63	67	140	138	1994	2339	2334	5	44	42	25	25	32	57	176	190	166	174	619	786
Meriwether	1201	1201	....	421	754	18	8	5618	5930	5930	....	215	159	82	94	112	351	534	512	471	542	1370	1488
Miller	127	127	....	57	70	.....	.....	1032	1163	1163	....	109	102	76	63	90	155	58	56	50	61	166	177
Milton	944	944	....	478	455	5	6	569	1113	1113	....	175	174	35	54	75	314	37	39	29	32	65	84
Mitchell	207	207	....	92	97	11	7	2558	2938	2938	....	187	165	123	103	164	316	182	156	172	180	598	592
Monroe	1124	1124	....	486	526	53	59	6139	6544	6541	3	54	25	45	32	81	98	648	566	631	635	1774	1955
Montgomery	218	218	....	105	111	2	.....	900	1048	1047	1	88	73	43	37	47	87	80	87	74	79	158	195
Morgan	424	424	....	186	169	30	39	4467	4807	4802	5	65	52	56	37	77	150	355	373	422	458	1264	1497
Murray	661	661	....	361	299	.....	1	1584	2588	2588	....	401	333	209	200	315	652	71	59	48	54	108	138
Muscogee	1190	1185	5	392	441	160	197	5856	7304	7283	21	174	183	88	117	191	466	782	743	461	643	1481	1974
Newton	1162	1162	....	532	489	56	85	3642	4551	4549	2	157	132	135	99	201	439	301	228	301	319	997	1242
Oglethorpe	617	617	....	262	301	22	32	5004	5071	5069	2	83	46	41	45	[illegible]	149	487	444	473	484	1280	1456
Paulding	596	596	....	283	313	.....	.....	1803	2396	2396	....	277	187	243	252	362	735	38	28	34	30	90	120
Pickens	475	475	....	268	205	.....	2	1724	2243	2241	2	335	273	185	253	329	795	11	10	7	3	15	27
Pierce	157	157	....	74	65	6	12	1056	1127	1127	....	[illegible]	94	67	68	95	189	35	30	[illegible]	54	192	129

* Including 17 Indians, as follows: Berrien 1, Chatham 1, Cobb 4, Floyd 1, Gordon 2, Marion 1, McIntosh 3, Morgan 1, Muscogee 1, Richmond 1, Towns, 1.

(a) Estimated from the average of adjacent counties.

TABLE X.—STATE OF GEORGIA—Continued.

COUNTIES.	ATTENDED SCHOOL.							Cannot read—10 and over.	CANNOT WRITE.													
				WHITE.		COLORED.						WHITE.						COLORED.					
												10 to 15.		15 to 21.		21 and over.		10 to 15.		15 to 21.		21 and over.	
	Total.	Native.	Foreign.	Male.	Female.	Male.	Female.		Total.	Native.	Foreign.	M.	F.	M.	F.	M.	F.	M.	F.	M.	F.	M.	F.
Pike	725	725	....	339	378	.....	8	3734	4373	4372	1	203	132	105	91	203	371	349	332	358	358	881	990
Polk	502	502	....	242	215	21	24	2253	2858	2858	....	192	146	169	151	231	442	148	119	173	171	433	483
Pulaski	409	409	....	185	154	33	37	5352	5831	5830	1	312	233	200	189	325	577	419	368	360	373	1225	1250
Putnam	451	451	....	201	177	33	40	4915	5091	5091	....	13	9	5	7	32	60	451	444	472	558	1437	1603
Quitman	154	154	....	68	81	2	3	1844	2011	2011	....	76	70	47	38	67	126	150	146	149	167	481	494
Rabun	453	453	....	237	216	.....	.....	1171	1267	1267	....	144	160	117	149	214	402	9	8	15	10	18	21
Randolph	685	685	....	245	337	36	67	4181	4497	4495	2	193	163	106	84	150	265	357	366	331	356	1019	1107
Richmond	2453	2439	14	848	919	314	372	9237	10638	10351	287	270	256	127	207	403	942	589	629	471	737	2482	3524
Schley	285	285	....	139	128	4	14	2012	2081	2081	....	38	29	29	34	59	91	186	164	163	207	539	542
Scriven	637	637	....	263	263	61	50	3866	3893	3890	3	145	124	112	75	173	221	327	293	338	333	843	909
Spalding	888	888	....	357	436	43	52	3509	4017	4017	....	167	115	92	72	119	197	332	315	339	365	825	1079
Stewart	565	565	....	242	232	44	47	5886	6392	6386	6	116	110	87	75	139	184	584	548	540	548	1736	1725
Sumter	1451	1450	1	493	496	212	250	7186	7661	7660	1	122	119	91	58	165	254	928	1026	565	752	1643	1938
Talbot	408	408	....	191	213	1	3	4972	5138	5136	2	117	123	46	44	56	102	528	481	460	481	1303	1397
Taliaferro	152	152	....	70	77	2	3	2021	2129	2126	3	28	27	20	15	42	76	157	151	215	205	576	617
Tatnall	278	278	....	145	133	.....	.....	979	1007	1007	....	54	54	24	14	31	48	98	90	76	86	221	211
Taylor	368	368	....	154	205	7	2	2099	2153	2153	....	32	24	34	33	65	132	175	145	167	190	579	577
Telfair	124	124	....	49	52	7	16	950	1022	1022	....	55	48	32	32	54	79	70	76	71	78	214	213
Terrell	439	439	....	205	204	16	14	3800	3968	3966	2	97	48	69	42	92	173	360	335	339	321	1032	1060
Thomas	897	897	....	365	396	67	69	6038	6619	6618	1	243	213	126	116	200	334	534	522	462	557	1576	1736
Towns	508	508	....	318	182	3	5	713	1186	1186	....	189	165	114	130	152	333	9	9	8	13	29	34
Troup	1294	1292	2	486	523	137	148	7216	7447	7446	1	60	29	26	29	52	101	721	626	666	800	1985	2352
Twiggs	209	209	....	88	107	7	7	4414	4439	4439	....	106	84	98	90	166	251	372	327	344	355	1128	1118
Union	642	642	....	388	254	.....	.....	849	1282	1282	....	231	173	115	135	203	348	14	4	8	12	15	24
Upson	487	487	....	174	295	10	8	3421	3428	3428	....	34	36	35	55	98	140	314	282	291	356	869	918
Walker	1565	1564	1	808	680	32	45	2265	3548	3540	8	503	403	266	247	381	772	108	109	110	110	241	298
Walton	775	775	....	340	382	23	30	3669	3883	3883	...	206	187	150	98	202	304	333	276	279	278	708	862
Ware	142	142	....	80	57	3	2	833	975	975	....	98	112	79	67	112	191	36	34	25	30	88	103
Warren	402	402	....	187	195	8	12	3062	3107	3096	11	73	85	99	120	404	406	161	125	208	198	601	627
Washington	1004	1004	...	465	468	38	33	4915	5299	5298	1	84	69	74	48	105	106	397	387	401	518	1525	1585
Wayne	116	116	....	56	47	5	8	607	783	783	....	101	90	59	73	95	149	32	34	12	13	58	67
Webster	329	329	....	151	175	1	2	1759	1925	1925	....	104	67	56	39	87	148	140	145	155	165	396	423
White	152	152	....	81	71	.....	.....	1168	1878	1878	....	233	232	134	179	227	496	41	53	37	35	90	121
Whitfield	861	861	....	411	411	19	20	1761	2852	2851	1	301	257	204	198	317	638	112	99	70	85	265	306
Wilcox	102	102	....	55	46	.....	1	847	910	910	....	107	97	76	63	77	151	38	45	43	38	80	95
Wilkes	664	660	4	297	275	38	54	5360	5580	5574	6	74	58	36	18	98	125	488	498	455	497	1518	1715
Wilkinson	449	449	....	187	238	16	8	3892	4188	4182	6	172	158	129	144	255	433	391	255	240	286	889	926
Worth	141	141	....	60	81	.....	.....	958	1059	1059	....	64	47	38	43	24	114	80	73	75	73	212	216

TERRITORY OF IDAHO.

COUNTIES.	ATTENDED SCHOOL.							Cannot read—10 and over.	CANNOT WRITE.													
				WHITE.		COLORED.						WHITE.						COLORED.					
												10 to 15.		15 to 21.		21 and over.		10 to 15.		15 to 21.		21 and over.	
	Total.	Native.	Foreign.	Male.	Female.	Male.	Female.		Total.	Native.	Foreign.	M.	F.	M.	F.	M.	F.	M.	F.	M.	F.	M.	F.
Total	466	416	50	240	218	4	4	3293	*3388	138	3250	17	19	9	19	315	107	1	.....	1	1	4	9
Ada	130	114	16	74	56	.....	....	46	79	54	25	2	3	1	4	37	22	.....	.....	.....	.....	.....	.....
Alturas	8	8	.....	3	5	.....	....	72	74	5	69	.....	.....	.....	.....	1	.....	1	.....	1	1	.....	1
Boise	90	89	1	44	46	.....	...	788	798	12	786	2	.....	1	.....	77	7	.....	.....	.....	.....	4	2
Idaho	2	2	.....	.....	2	.....	....	444	447	1	446	.....	.....	.....	.....	18	4	.....	.....	.....	.....	.....	.....
Lemhi	9	9	.....	6	3	.....	....	194	199	8	191	.....	.....	.....	.....	81	4	.....	.....	.....	.....	.....	.....
Nez Percé	73	72	1	36	30	3	4	769	783	15	768	.....	2	.....	1	39	11	.....	.....	.....	.....	.....	.....
Oneida	102	86	16	46	56	.....	....	105	127	29	98	12	12	7	14	34	48	.....	.....	.....	.....	.....	.....
Owyhee	52	36	16	31	20	1	....	397	402	13	389	1	2	.....	.....	25	9	.....	.....	.....	.....	.....	.....
Shoshone	.....	.....	.....	.....	.....	.....	....	478	479	1	478	.....	.....	.....	.....	3	2	.....	.....	.....	.....	.....	6

* Including 14 Indians and 2,872 Chinese, as follows: Ada, 1 Indian, 9 Chinese; Alturas, 69 Chinese; Boise, 8 Indians, 697 Chinese; Idaho, 1 Indian, 424 Chinese; Lemhi, 1 Indian, 113 Chinese; Nez Percé, 2 Indians, 728 Chinese; Owyhee, 1 Indian, 364 Chinese; Shoshone, 468 Chinese.

TABLE X.—STATE OF ILLINOIS.

COUNTIES.	ATTENDED SCHOOL.							Cannot read—10 and over.	CANNOT WRITE.													
				WHITE.		COLORED.						WHITE.						COLORED.					
												10 to 15.		15 to 21.		21 and over.		10 to 15.		15 to 21.		21 and over.	
	Total.	Native.	Foreign.	Male.	Female.	Male.	Female.		Total.	Native.	Foreign.	M.	F.	M.	F.	M.	F.	M.	F.	M.	F.	M.	F.
Total	*548225	522939	25286	284084	261813	1169	1155	86368	†133584	90595	42989	6562	5303	7208	6893	40801	56857	335	325	620	619	3969	4082
Adams	12092	11822	270	6181	5769	78	63	1843	3067	2334	733	174	103	140	95	713	1087	39	36	54	65	224	336
Alexander	1762	1725	37	776	760	104	122	1758	2296	2171	125	6	17	22	27	387	539	19	24	46	61	511	637
Bond	3729	3708	21	1925	1803	.....	1	448	604	565	39	11	9	33	25	188	307	1	2	2	3	14	9
Boone	3594	3358	236	1854	1734	2	4	166	261	49	212	5	7	[illegible]	11	97	129	.....	.....	.....	.....	.....	4
Brown	2860	2838	22	1492	1368	.....	.....	24	91	88	3	13	15	22	16	11	14	.....	.....	.....	.....	.....	.....
Bureau	8235	7930	305	4269	3956	6	4	477	653	250	403	9	5	19	15	255	317	.....	.....	.....	2	14	17
Calhoun	1541	1513	28	824	717	.....	.....	428	651	569	82	79	52	53	48	162	255	.....	1	.....	.....	1	.....
Carroll	4789	4609	180	2506	2278	3	2	226	461	291	170	24	14	14	18	157	230	.....	1	.....	.....	2	1
Cass	2552	2526	26	1314	1238	.....	.....	64	97	90	7	4	1	3	8	42	39	.....	.....	.....	.....	.....	.....
Champaign	8471	8149	322	4570	3900	1	.....	507	791	461	330	38	21	53	28	246	353	4	2	2	3	20	21
Christian	4208	4172	36	2241	1965	1	1	549	795	575	220	68	49	56	47	278	285	.....	.....	1	1	8	2
Clark	4337	4322	15	2318	2014	1	.....	660	1287	1183	104	87	76	81	71	418	551	.....	.....	.....	.....	2	1
Clay	3570	3567	3	1836	1726	5	3	862	1475	1382	93	50	36	97	110	481	680	2	1	.....	2	10	6
Clinton	2697	2670	27	1391	1294	13	9	584	810	463	347	21	21	61	28	269	326	5	6	3	10	32	28
Coles	5352	5331	21	2695	2648	5	4	527	1284	1215	69	90	86	83	60	405	509	2	.....	3	2	22	22
Cook	53747	43992	9755	26787	26685	122	153	7402	10697	1351	9346	83	91	127	362	3124	5930	7	8	54	52	400	456
Crawford	3938	3935	[illegible]	2107	1831	.....	.....	691	1416	1408	8	51	40	105	100	437	679	.....	.....	1	2	1	.....
Cumberland	2656	2656	.....	1414	1233	2	7	738	1361	1315	46	134	86	103	81	372	584	1	.....	.....	.....	.....	.....
De Kalb	5382	5096	286	2775	2613	2	2	201	411	129	282	23	27	11	4	137	204	.....	.....	.....	1	3	1
De Witt	3860	3833	27	2128	1732	.....	.....	543	1319	1165	154	205	128	84	61	316	500	1	5	1	1	8	9
Douglas	3460	3453	7	1885	1560	5	10	228	422	404	18	2	3	15	[illegible]	160	220	4	2	.....	.....	5	3
Du Page	2755	2463	292	1457	1294	2	2	288	407	63	344	21	14	13	11	152	186	.....	.....	.....	1	6	3
Edgar	5671	5670	1	3000	2662	9	.....	723	1308	1176	132	31	37	104	70	458	575	.....	1	.....	.....	18	14
Edwards	1914	1887	27	1007	907	.....	.....	258	415	351	64	3	11	39	22	126	207	.....	.....	1	1	1	4
Effingham	3887	3853	34	1958	1929	.....	.....	76	107	60	47	1	[illegible]	3	8	38	55	.....	.....	.....	.....	.....	.....
Fayette	1048	1035	13	577	471	.....	.....	614	1446	1353	93	150	86	118	94	390	589	2	1	2	3	5	6
Ford	2471	2278	193	1372	1099	.....	.....	201	611	317	294	131	71	27	15	141	221	1	.....	.....	.....	2	2
Franklin	2648	2648	.....	1431	1215	1	1	1690	2903	2900	3	573	511	271	259	407	882	.....	.....	.....	.....	.....	.....
Fulton	9718	9656	62	5155	4560	.....	3	838	1696	1599	97	100	51	85	54	595	801	1	1	1	1	4	2
Gallatin	2246	2238	8	1187	1045	10	4	1609	2478	2407	71	111	114	210	238	615	924	24	16	27	22	81	96
Greene	4362	4307	55	2299	2063	.....	.....	1801	2448	2084	364	169	117	224	177	819	936	.....	.....	1	1	3	1
Grundy	3799	3612	187	1898	1882	9	10	801	1068	154	914	42	30	47	32	422	480	.....	.....	.....	.....	10	5
Hamilton	4149	4149	.....	2200	1942	4	3	383	494	493	1	21	14	35	36	185	198	.....	.....	.....	2	2	1
Hancock	8773	8676	97	4598	4175	.....	.....	291	684	543	141	76	42	21	18	205	297	2	1	.....	.....	13	9
Hardin	730	730	.....	385	345	.....	.....	600	1286	1285	1	134	100	138	123	300	431	4	7	8	6	17	18
Henderson	3089	3038	51	1602	1487	.....	.....	203	459	359	100	.....	.....	.....	.....	231	226	.....	.....	.....	.....	1	1
Henry	8566	7544	1052	4534	4021	5	3	390	1238	203	1035	43	40	35	28	356	716	.....	2	2	2	5	9
Iroquois	4628	4420	208	2443	2183	.....	2	459	576	170	406	7	5	15	23	263	256	.....	.....	.....	1	3	3
Jackson	3492	3478	19	1819	1581	52	40	2713	3613	3442	171	249	243	267	264	839	1212	23	20	33	26	220	217
Jasper	2191	2190	1	1148	1043	.....	.....	496	855	745	110	78	78	79	60	227	333	.....	.....	.....	.....	.....	.....
Jefferson	4111	4111	3	2234	1879	.....	1	1775	2823	2811	12	229	222	204	231	755	1164	1	3	1	1	7	5
Jersey	3548	3520	28	1836	1705	5	2	1100	1937	1310	627	134	115	129	86	611	773	.....	.....	2	4	47	36
Jo Daviess	7735	7438	297	3992	3741	1	1	258	384	113	271	9	10	9	12	156	185	.....	.....	.....	.....	2	1
Johnson	1528	1528	.....	838	683	3	4	1815	1816	1815	1	98	72	140	166	709	622	.....	.....	.....	.....	4	4
Kane	9529	8720	809	4917	4556	28	28	2009	2214	190	2024	15	21	84	123	937	946	.....	2	3	11	39	33
Kankakee	5789	5162	627	3079	2708	1	.....	2537	2659	292	2367	66	55	166	158	1116	1083	2	.....	1	2	5	5
Kendall	2539	2486	53	1327	1206	5	1	1011	1113	52	1061	31	31	71	70	452	450	.....	.....	1	1	3	3
Knox	9271	8706	565	4656	4178	60	77	464	862	691	171	23	18	28	17	272	351	2	4	10	8	58	71
Lake	5140	4876	264	2600	2527	2	1	301	365	25	340	3	3	7	.....	124	215	.....	1	.....	1	5	6
La Salle	14513	13691	822	7307	7202	3	1	1422	2368	234	2134	39	39	44	58	858	1301	1	1	1	3	11	12
Lawrence	a2510	2450	60	1421	1078	8	3	285	564	540	24	42	22	37	33	172	193	5	10	7	1	20	22
Lee	6750	6299	451	3372	3371	3	4	364	427	77	350	9	9	13	17	184	186	.....	.....	2	1	4	2
Livingston	6620	6264	356	3596	3013	9	2	697	1084	385	699	67	63	45	36	361	478	.....	.....	2	2	18	12
Logan	4721	4683	38	2581	2133	3	4	367	879	730	149	90	69	37	45	246	352	3	3	3	1	17	13
Macon	6086	6034	52	3151	2907	14	14	566	1004	747	257	45	24	37	39	328	449	3	3	8	9	32	27
Macoupin	8201	8092	109	4358	3811	19	13	675	1312	904	408	64	65	47	64	369	596	5	8	3	6	41	44
Madison	8518	8142	376	4244	4137	65	72	1039	1414	1155	259	58	42	56	54	262	368	25	20	39	35	232	223
Marion	2743	2727	16	1432	1310	.....	1	780	1126	1084	42	62	46	83	68	347	451	4	.....	1	5	33	26
Marshall	4186	4056	130	2223	1961	.....	2	299	571	225	346	5	2	13	16	213	313	1	.....	.....	1	3	4
Mason	a3048	2994	54	1668	1380	.....	.....	182	361	310	51	57	25	32	21	97	128	.....	.....	.....	.....	1	.....
Massac	1921	1900	21	1029	857	21	14	1160	1983	1945	38	106	96	143	133	348	601	43	41	39	42	200	191
McDonough	7485	7434	51	3899	3582	3	1	366	821	670	151	124	76	56	42	216	294	2	2	.....	1	4	4
McHenry	6089	5914	175	3199	2885	2	3	650	914	112	802	13	6	26	15	376	462	1	.....	.....	.....	8	7
McLean	11835	11583	252	6252	5554	16	13	1354	1978	979	999	43	36	49	68	707	975	1	1	2	6	41	49
Menard	2464	2409	55	1321	1143	.....	.....	705	994	847	147	36	38	50	57	373	434	.....	.....	2	2	2	.....
Mercer	4932	4829	103	2553	2371	7	1	147	363	216	147	16	9	14	8	123	190	.....	.....	.....	.....	2	1
Monroe	2730	2633	97	1402	1328	.....	.....	77	105	75	30	1	3	3	2	41	38	1	.....	1	3	4	8
Montgomery	4332	4319	13	2227	2098	3	4	512	1316	932	384	50	49	81	38	433	634	2	4	4	3	7	11
Morgan	5800	5742	58	2826	2896	42	36	1149	1621	936	685	25	26	55	43	555	720	6	5	8	9	74	95
Moultrie	2732	2698	34	1487	1245	.....	.....	456	860	778	82	32	33	51	31	270	442	1	.....	.....	.....	.....	.....
Ogle	7371	6902	469	3957	3408	3	3	363	612	292	320	10	8	21	18	225	319	1	1	.....	.....	6	3
Peoria	7666	7202	464	3813	3842	6	5	1722	3354	1984	1370	441	374	156	177	666	1503	.....	2	1	5	12	17
Perry	3129	3072	57	1603	1523	2	1	854	1417	1177	240	70	49	93	91	407	584	5	1	6	4	54	53
Piatt	1879	1875	4	994	885	.....	.....	337	446	390	56	9	6	20	20	222	167	.....	.....	1	.....	.....	1
Pike	7194	7182	12	3755	3429	5	5	558	925	860	65	56	41	61	69	320	354	2	.....	.....	1	9	12
Pope	2166	2166	.....	1128	1025	7	4	867	1167	1166	1	[illegible]	7	26	38	348	590	2	4	3	9	58	68
Pulaski	1608	1599	9	647	657	136	168	1485	1742	1701	41	11	9	25	29	147	208	18	11	82	83	599	520
Putnam	1464	1414	50	757	705	2	.....	134	222	136	86	2	2	5	3	72	116	1	2	1	1	10	7
Randolph	4969	4969	.....	2549	2319	52	49	1118	1336	1197	139	31	31	62	57	379	443	7	12	26	20	138	130
Richland	2750	2741	9	1442	1307	.....	1	334	526	478	48	3	.....	12	21	195	277	.....	.....	1	.....	10	7
Rock Island	6868	6346	522	3425	3425	8	10	489	787	264	523	12	8	25	31	284	392	1	1	1	1	17	14
Saline	2602	2594	8	1413	1162	19	8	1498	2235	2230	5	71	93	153	211	619	1005	6	4	7	4	30	32
Sangamon	9655	9392	263	4946	4635	37	37	969	1309	1014	385	35	18	87	53	535	578	1	1	3	5	48	35
Schuyler	3910	3906	4	2097	1813	.....	.....	524	1070	1051	19	53	46	77	57	339	498	.....	.....	.....	.....	.....	.....
Scott	2313	2264	49	1221	1092	.....	.....	695	1181	1005	176	86	41	87	64	352	544	1	.....	1	.....	3	2
Shelby	5980	5878	102	3151	2829	.....	.....	1266	1946	1774	172	88	64	139	108	663	871	1	1	1	.....	4	6
Stark	3201	3170	31	1745	1454	2	.....	170	359	240	119	1	3	17	11	143	174	.....	.....	2	.....	4	1
St. Clair	8048	7691	357	4062	3881	53	52	1523	1793	1136	657	47	50	112	87	514	532	18	15	33	30	183	172
Stephenson	8365	7863	502	4292	4069	4	.....	591	1109	622	487	18	9	23	30	326	702	.....	.....	.....	.....	1	.....
Tazewell	5965	5749	216	3066	2899	.....	.....	481	803	573	230	40	19	43	43	299	345	.....	.....	1	1	7	5
Union	3604	3565	39	1861	1731	6	6	1537	2149	2109	40	42	51	119	167	654	1051	2	2	9	7	17	28
Vermilion	7957	7509	58	4195	3756	4	2	821	1767	1606	161	181	150	115	74	547	693	.....	1	.....	.....	3	3
Wabash	2735	2727	8	1367	1367	.....	1	237	531	514	17	15	11	50	46	160	258	5	4	4	4	10	14

* Including 4 Indians, as follows: Adams 1, Kankakee 1, Pope 2.

† Including 10 Indians, as follows: Adams 1, Cook 3, Pope 6.

(a) Estimated from the average of adjacent counties.

TABLE X.—STATE OF ILLINOIS—Continued.

COUNTIES.	ATTENDED SCHOOL.							Cannot read—10 and over.	CANNOT WRITE.															
				WHITE.		COLORED.						WHITE.						COLORED.						
												10 to 15.		15 to 21.		21 and over.		10 to 15.		15 to 21.		21 and over.	
	Total.	Native.	Foreign.	Male.	Female.	Male.	Female.		Total.	Native.	Foreign.	M.	F.	M.	F.	M.	F.	M.	F.	M.	F.	M.	F.
Warren	6200	6058	142	3277	2890	16	17	436	898	636	262	11	15	42	18	328	439	.....	1	2	5	19	18
Washington	2995	2902	93	1545	1441	6	3	2647	2913	1187	1726	10	8	254	231	1264	1115	.....	2	2	2	14	11
Wayne	5540	5540	.....	2796	2744	.....	.....	1378	1856	1856	.....	140	93	198	165	549	702	.....	.....	1	1	6	1
White	3832	3819	13	1982	1838	6	6	1452	2457	2429	28	126	139	171	209	671	1087	3	6	10	4	13	18
Whiteside	6781	6485	296	3642	3132	3	4	516	659	232	427	32	24	22	19	264	294	.....	.....	.....	.....	4	.....
Will	10777	9764	1013	5629	5130	11	7	1563	2461	479	1982	27	12	90	49	986	1175	1	.....	26	.....	74	21
Williamson	3836	3831	5	2055	1779	2	.....	1299	1732	1713	19	165	131	151	165	411	658	8	9	9	2	11	12
Winnebago	7366	7016	350	3701	3642	14	9	593	985	85	900	6	6	13	17	403	509	1	.....	4	1	13	12
Woodford	3131	2886	245	1586	1544	.....	1	119	168	117	51	6	7	8	9	71	67	.....	.....	.....	.....	.....	.....

STATE OF INDIANA.

COUNTIES.	ATTENDED SCHOOL.							Cannot read—10 and over.	CANNOT WRITE.															
				WHITE.		COLORED.						WHITE.						COLORED.						
												10 to 15.		15 to 21.		21 and over.		10 to 15.		15 to 21.		21 and over.	
	Total.	Native.	Foreign.	Male.	Female.	Male.	Female.		Total.	Native.	Foreign.	M.	F.	M.	F.	M.	F.	M.	F.	M.	F.	M.	F.
Total	*395263	391524	3739	206363	185777	1620	1469	76634	†127124	113185	13939	5582	4779	7325	7093	36331	57651	347	348	550	650	3182	3181
Adams	3266	3252	14	1702	1564	.....	.....	314	502	495	7	2	8	22	30	172	268	.....	.....	.....	.....	.....	.....
Allen	8872	8631	241	4691	4178	.....	2	568	999	641	358	50	43	80	62	291	465	.....	.....	.....	.....	1	1
Bartholomew	4981	4954	27	2478	2503	.....	.....	1114	2095	1983	112	67	73	150	137	653	1015	.....	.....	.....	.....	.....	.....
Benton	1363	1334	29	764	599	.....	.....	287	499	298	201	43	28	45	19	179	185	.....	.....	.....	.....	.....	.....
Blackford	1501	1499	2	821	680	.....	.....	404	716	660	56	41	39	36	42	200	352	.....	.....	1	1	3	1
Boone	5211	5209	2	2806	2399	2	4	895	1514	1471	43	57	50	83	69	513	665	.....	1	7	2	36	31
Brown	1597	1597	.....	824	773	.....	.....	1303	1825	1799	26	106	108	145	136	613	716	.....	.....	1	.....	.....	.....
Carroll	3897	3880	17	2100	1792	2	3	468	954	793	161	31	30	47	56	296	487	2	2	.....	.....	1	2
Cass	6006	5927	79	3097	2901	4	4	566	856	526	330	28	42	27	40	260	433	1	.....	1	4	7	13
Clarke	5175	5120	55	2513	2434	129	99	2082	2998	2651	347	112	84	156	141	684	827	48	75	75	90	373	333
Clay	4376	4282	94	2305	2068	2	1	1082	1779	1593	186	124	90	112	107	511	823	3	.....	1	.....	5	[illegible]
Clinton	4254	4254	.....	2284	1970	.....	.....	669	1419	1386	33	45	37	84	116	397	739	.....	.....	.....	.....	.....	1
Crawford	1520	1516	4	801	719	.....	.....	1097	1602	1562	40	116	123	107	178	385	693	.....	.....	.....	.....	.....	.....
Daviess	3398	3389	9	1705	1690	3	.....	1173	1752	1572	180	95	92	124	130	505	792	.....	1	1	1	6	5
Dearborn	4400	4344	56	2293	2105	1	1	384	536	251	285	25	28	38	19	148	268	1	2	2	1	1	3
Decatur	3705	3692	13	1972	1733	.....	.....	791	1048	938	110	54	44	72	59	341	452	.....	.....	1	2	12	11
DeKalb	4077	4067	10	2081	1996	.....	.....	516	736	666	70	18	16	24	34	268	375	.....	.....	.....	.....	.....	1
Delaware	5151	5135	16	2805	2339	5	2	607	1234	1132	102	75	56	72	52	386	572	1	2	.....	1	11	6
Dubois	1178	1170	8	581	597	.....	.....	315	535	470	65	30	26	47	42	142	244	.....	.....	.....	.....	2	2
Elkhart	6117	6044	73	3161	2950	2	4	629	1463	1332	131	24	18	55	53	347	961	.....	.....	.....	.....	.....	.....
Fayette	a2108	2082	26	1050	1055	3	.....	104	121	114	7	4	8	12	6	42	41	.....	.....	.....	1	4	3
Floyd	4900	4842	58	2425	2313	78	84	1190	1821	1479	342	46	41	53	65	375	699	12	11	22	33	205	259
Fountain	4093	4075	18	2172	1920	1	.....	631	1156	1035	121	50	40	68	58	393	543	.....	.....	.....	1	1	2
Franklin	3612	3570	42	1865	1746	.....	1	769	1188	985	203	54	50	59	50	381	584	3	1	1	1	1	3
Fulton	3792	3784	8	2048	1744	.....	.....	416	973	916	57	46	34	44	46	279	520	.....	.....	.....	.....	2	2
Gibson	3270	3243	27	1668	1589	5	8	1192	2190	2071	119	171	124	221	159	486	818	25	17	21	20	60	68
Grant	5713	5707	6	2946	2591	93	83	664	1067	1029	38	35	30	52	49	278	443	11	12	10	21	55	71
Greene	3907	3904	[illegible]	2050	1857	.....	.....	1570	2518	2496	22	102	90	136	169	769	1241	1	.....	5	.....	3	2
Hamilton	5219	5219	.....	2761	2386	38	34	714	1409	1387	22	89	53	69	62	393	627	5	3	6	8	50	41
Hancock	3752	3752	.....	1965	1787	.....	.....	758	1449	1439	10	79	60	94	81	420	697	.....	1	2	1	[illegible]	8
Harrison	5020	5005	15	2638	2317	32	33	1109	1937	1838	99	60	54	95	96	586	925	6	1	6	10	46	52
Hendricks	4556	4540	16	2329	2202	13	12	828	1505	1384	121	89	65	88	60	488	644	6	6	1	5	27	26
Henry	5720	5705	15	3052	2619	27	22	1003	1652	1567	85	47	48	74	71	455	834	5	7	3	11	51	46
Howard	3795	3781	14	1913	1852	14	16	931	1098	1063	35	42	44	139	108	298	401	2	.....	4	5	23	32
Huntington	4548	4533	15	2464	2084	.....	.....	570	1289	1176	113	44	34	62	57	330	761	.....	.....	.....	.....	1	.....
Jackson	3459	3435	24	1768	1677	9	5	1486	2145	2022	123	123	126	183	148	563	943	3	1	4	7	20	24
Jasper	1919	1916	3	991	928	.....	.....	92	177	126	51	12	7	5	8	68	77	.....	.....	.....	.....	.....	.....
Jay	4114	4101	13	2189	1918	[illegible]	4	652	1235	1195	40	78	58	72	61	362	602	.....	.....	.....	.....	1	1
Jefferson	6627	6583	44	3489	3012	75	51	794	1291	1054	237	63	37	60	50	324	415	16	23	27	30	121	116
Jennings	3524	3505	19	1881	1590	32	21	1118	1880	1416	464	71	89	83	84	560	861	7	4	8	7	49	57
Johnson	3755	3753	2	1963	1788	3	1	941	1641	1559	82	53	57	115	103	561	706	4	5	3	2	19	13
Knox	3730	3713	17	1976	1744	6	4	1675	2504	1994	510	159	135	192	166	704	1001	14	12	8	15	50	48
Kosciusko	6951	6944	7	3685	3266	.....	.....	763	1501	1425	76	8	5	50	62	446	925	.....	.....	.....	.....	5	.....
La Grange	3902	3899	3	2045	1854	.....	3	197	353	338	15	8	6	6	11	138	184	.....	.....	.....	.....	.....	.....
Lake	3383	3073	310	1809	1574	.....	.....	235	416	131	285	14	11	16	19	114	242	.....	.....	.....	.....	.....	.....
La Porte	6625	5965	660	3394	3206	13	12	537	842	481	361	32	23	36	38	272	398	1	.....	5	2	15	20
Lawrence	3206	3203	[illegible]	1709	1478	7	12	1244	1987	1962	25	97	92	114	116	547	917	3	5	3	6	35	52
Madison	5563	5556	7	3019	2543	.....	1	1679	2842	2718	124	91	74	179	196	866	1412	1	4	1	3	8	7
Marion	14129	13716	413	6887	6651	273	318	3092	4522	3206	1316	111	73	156	196	991	1545	40	49	102	105	608	544
Marshall	4550	4542	8	2427	2123	.....	.....	757	1363	1183	180	47	35	68	60	411	742	.....	.....	.....	.....	.....	.....
Martin	1885	1885	.....	1013	872	.....	.....	1255	2135	2071	64	109	109	164	131	652	965	.....	.....	2	1	1	1
Miami	6113	6091	22	3214	2866	.....	.....	890	1903	1738	165	64	68	103	81	499	1005	2	2	1	.....	7	4
Monroe	3908	3906	2	2050	1822	17	19	920	1618	1579	39	59	50	81	82	434	801	8	6	4	12	42	39
Montgomery	5881	5855	[illegible]	3240	2634	[illegible]	1	641	1439	1281	158	98	79	76	68	479	609	2	4	1	1	9	13
Morgan	4879	4874	5	2540	2330	8	1	1172	1922	1911	11	91	78	142	131	549	919	1	.....	.....	1	7	3
Newton	1663	1652	11	916	742	[illegible]	[illegible]	120	178	128	50	11	7	8	7	55	79	.....	.....	1	1	4	5
Noble	5306	5245	61	2745	2561	.....	.....	385	621	524	97	28	19	47	24	191	308	.....	.....	1	.....	2	1
Ohio	1530	1500	30	770	724	15	21	182	372	332	40	2	2	11	9	140	108	2	3	5	20	39	31
Orange	3886	3886	.....	2089	1783	[illegible]	[illegible]	1383	1922	1915	7	81	85	103	139	540	920	4	[illegible]	7	4	14	19
Owen	3901	3900	1	2046	1852	1	2	803	1614	1598	16	78	67	83	89	400	865	1	3	3	6	9	10
Parke	5101	5098	3	2788	2288	15	10	464	974	935	39	32	25	53	47	318	464	2	.....	5	6	14	8
Perry	3079	3036	43	1603	1472	[illegible]	1	1053	1805	1540	265	137	133	120	140	471	742	7	3	4	9	19	20

* Including 34 Indians, as follows: Allen 1, Miami 33.

† Including 105 Indians, as follows: Allen 6, Marion 2, Miami 67, St. Joseph 4, Vigo 2, Wabash 24.

(a) Estimated from the average of adjacent counties.

TABLE X.—STATE OF INDIANA—Continued.

COUNTIES.	ATTENDED SCHOOL.							Cannot read—10 and over.	CANNOT WRITE.													
				WHITE.		COLORED.						WHITE.						COLORED.					
												10 to 15.		15 to 21.		21 and over.		10 to 15.		15 to 21.		21 and over.	
	Total.	Native.	Foreign.	Male.	Female.	Male.	Female.		Total.	Native.	Foreign.	M.	F.	M.	F.	M.	F.	M.	F.	M.	F.	M.	F.
Pike	2486	2486	.....	1318	1168	.....	.....	1257	1936	1905	31	64	73	143	185	592	878	.....	.....	1	.....	.....	.....
Porter	3046	2867	179	1548	1493	2	3	697	979	396	583	63	37	45	33	337	453	.....	1	.....	.....	9	1
Posey	5056	5038	18	2598	2387	39	32	847	1263	1220	43	27	30	91	84	387	536	4	3	10	7	39	45
Pulaski	2125	2106	19	1079	1046	.....	.....	338	499	401	98	25	22	30	33	149	240	.....	.....	.....	.....	.....	.....
Putnam	5548	5538	10	3146	2701	.....	1	1214	2091	1885	206	72	43	124	113	651	1047	3	1	2	5	14	16
Randolph	6108	6105	3	3127	2841	80	60	507	874	821	53	17	16	30	19	258	465	1	.....	.....	2	31	35
Ripley	4609	4530	79	2489	2118	.....	2	1015	1644	1184	460	65	53	80	61	516	826	3	2	4	.....	15	19
Rush	4397	4395	2	2261	2082	35	19	462	845	782	63	11	13	40	36	272	401	1	1	4	3	28	35
Scott	1783	1782	1	973	810	.....	.....	673	1290	1265	25	148	109	87	85	321	536	.....	.....	1	1	1	1
Shelby	5601	5591	10	2950	2631	11	9	854	1486	1420	66	51	35	82	87	591	717	.....	.....	1	2	7	8
Spencer	3848	3816	32	1962	1753	74	59	1486	2226	2117	109	176	135	153	122	464	759	28	14	26	32	151	166
Starke	1213	1195	18	693	520	.....	.....	163	268	229	39	15	7	12	15	86	133	.....	.....	.....	.....	.....	.....
Steuben	3158	3153	5	1803	1655	.....	.....	290	586	552	34	110	77	33	16	132	216	.....	.....	.....	.....	2	.....
St. Joseph	6581	6455	126	3544	3019	9	9	787	1499	1121	378	53	34	78	67	474	770	1	.....	.....	.....	9	9
Sullivan	4692	4687	5	2497	2169	14	12	1458	2707	2644	63	120	106	194	165	768	1330	.....	1	3	.....	13	7
Switzerland	1086	1085	1	512	574	.....	.....	62	219	215	4	21	18	25	20	51	53	3	.....	7	3	9	9
Tippecanoe	6363	6279	84	3287	3019	18	9	1924	2659	1784	875	76	64	118	130	972	1262	1	.....	.....	2	20	14
Tipton	3026	3018	8	1605	1418	.....	.....	723	1234	1218	16	78	57	90	93	355	560	.....	.....	.....	1	.....	.....
Union	1531	1526	5	847	668	8	8	55	59	53	6	.....	.....	3	1	10	11	1	.....	2	2	15	14
Vanderburgh	6817	6705	112	3404	3246	87	80	2107	2371	1885	486	84	79	109	110	405	565	20	37	81	80	405	396
Vermillion	3073	3071	2	1661	1401	6	5	418	827	801	26	23	15	33	27	268	450	.....	.....	.....	1	4	6
Vigo	7942	7864	78	3793	3921	120	108	1615	2603	2097	506	75	84	110	147	837	1086	7	8	16	16	90	135
Wabash	6129	6105	24	3203	2915	8	3	749	1424	1310	114	52	44	65	57	403	751	2	1	2	2	12	9
Warren	2612	2607	5	1339	1270	3	.....	207	437	411	26	40	19	37	13	110	217	1	.....	.....	.....	.....	.....
Warwick	4533	4509	24	2447	2030	36	20	1433	2332	2256	76	97	105	128	177	588	1025	11	3	13	20	90	75
Washington	4712	4709	3	2560	2149	2	1	1100	1685	1645	40	58	45	89	96	533	857	1	1	.....	1	.....	4
Wayne	8803	8727	76	4390	4208	105	100	810	1200	977	223	14	13	40	26	341	486	9	3	10	13	124	121
Wells	3859	3846	13	2085	1774	.....	.....	471	812	790	22	38	40	67	64	208	395	.....	.....	.....	.....	.....	.....
White	3130	3102	28	1658	1472	.....	.....	265	604	505	99	19	20	21	29	200	314	.....	.....	1	.....	.....	.....
Whitley	4177	4157	20	2175	1969	13	20	454	828	736	92	32	26	50	43	223	447	.....	.....	.....	.....	3	4

STATE OF IOWA.

COUNTIES.	ATTENDED SCHOOL.							Cannot read—10 and over.	CANNOT WRITE.													
				WHITE.		COLORED.						WHITE.						COLORED.					
												10 to 15.		15 to 21.		21 and over.		10 to 15.		15 to 21.		21 and over.	
	Total.	Native.	Foreign.	Male.	Female.	Male.	Female.		Total.	Native.	Foreign.	M.	F.	M.	F.	M.	F.	M.	F.	M.	F.	M.	F.
Total	306353	293353	13000	160269	145421	346	315	24115	†45671	24979	20692	3401	2457	2044	1636	14782	19825	32	38	71	75	635	673
Adair	1099	1099	.....	605	494	.....	.....	51	94	84	10	5	5	4	2	32	46	.....	.....	.....	.....	.....	.....
Adams	1351	1343	8	729	616	1	5	68	160	138	22	1	3	8	6	53	82	.....	.....	.....	1	4	2
Allamakee	4706	4313	393	2431	2274	1	.....	1157	1804	511	1293	156	126	70	91	625	736	.....	.....	.....	.....	.....	.....
Appanoose	5216	5208	8	2812	2395	5	4	461	1371	1339	32	213	120	69	40	321	595	2	2	1	2	3	3
Audubon	339	327	12	174	165	.....	.....	12	18	14	4	2	1	2	.....	6	6	.....	.....	.....	.....	1	.....
Benton	5821	5542	279	3038	2783	.....	.....	219	586	341	245	65	57	25	32	175	230	.....	.....	1	.....	1	.....
Black Hawk	6315	6073	242	3303	3008	1	1	293	506	212	294	14	9	19	23	171	269	.....	.....	.....	.....	1	.....
Boone	3166	2936	230	1657	1509	.....	.....	796	1264	487	777	49	43	71	55	446	600	.....	.....	.....	.....	.....	.....
Bremen	3581	3377	204	1942	1634	2	3	126	307	144	163	34	20	5	6	114	127	.....	.....	.....	.....	1	.....
Buchanan	4915	4749	166	2562	2352	1	.....	306	483	137	346	12	13	14	10	191	243	.....	.....	.....	.....	.....	.....
Buena Vista	159	143	16	85	74	.....	.....	37	134	53	81	28	19	6	1	36	44	.....	.....	.....	.....	.....	.....
Butler	2845	2736	109	1513	1332	.....	.....	173	423	234	189	25	11	23	8	148	208	.....	.....	.....	.....	.....	.....
Calhoun	604	586	18	310	294	.....	.....	4	9	2	7	.....	.....	1	.....	7	1	.....	.....	.....	.....	.....	.....
Carroll	672	608	64	358	314	.....	.....	6	11	9	2	2	1	.....	1	4	3	.....	.....	.....	.....	.....	.....
Cass	1177	1169	8	584	592	1	.....	21	32	16	16	.....	.....	.....	.....	14	17	1	.....	.....	.....	.....	.....
Cedar	5349	5195	154	2818	2530	.....	1	88	178	87	91	11	11	5	4	64	83	.....	.....	.....	.....	.....	.....
Cerro Gordo	832	760	72	453	379	.....	.....	41	94	27	67	6	2	3	6	37	39	.....	.....	.....	.....	.....	1
Cherokee	318	308	10	166	152	.....	.....	158	183	45	138	17	7	6	5	106	42	.....	.....	.....	.....	.....	.....
Chickasaw	a844	821	23	436	406	.....	2	11	23	3	20	3	1	.....	.....	11	8	.....	.....	.....	.....	.....	.....
Clarke	2662	2655	7	1368	1294	.....	.....	139	302	284	18	19	10	21	14	102	136	.....	.....	.....	.....	.....	.....
Clay	234	228	6	142	92	.....	.....	7	37	22	15	8	3	4	.....	10	12	.....	.....	.....	.....	.....	.....
Clayton	7565	7015	547	3955	3610	.....	.....	1832	2271	780	1491	22	23	71	107	962	1081	.....	.....	1	1	1	2
Clinton	9096	8215	881	4714	4379	1	2	1122	1737	355	1382	60	43	76	67	628	854	.....	.....	.....	.....	7	2
Crawford	672	608	64	358	314	.....	.....	45	100	51	49	5	2	6	3	34	50	.....	.....	.....	.....	.....	.....
Dallas	2535	2494	41	1352	1183	.....	.....	178	510	367	143	33	14	24	25	177	236	.....	.....	.....	.....	.....	1
Davis	4195	4183	12	2190	2004	1	.....	595	1047	971	76	74	55	74	58	341	442	1	.....	2	.....	.....	.....
Decatur	3251	3245	6	1706	1539	4	2	44	82	79	3	4	4	6	4	34	29	.....	1	.....	.....	.....	.....
Delaware	4518	4351	167	2314	2173	1	.....	304	548	172	376	68	40	20	22	171	227	.....	.....	.....	.....	.....	.....
Des Moines	5823	5496	327	3000	2802	11	10	483	847	414	433	44	49	22	20	270	367	3	4	.....	2	27	39
Dickinson	187	168	19	100	87	.....	.....	7	17	11	6	2	1	2	.....	7	5	.....	.....	.....	.....	.....	.....
Dubuque	10450	9718	732	5252	5173	11	14	1364	1851	203	1648	16	15	36	27	734	999	.....	.....	1	.....	12	11
Emmet	248	213	35	142	106	.....	.....	37	96	7	89	5	.....	6	2	38	44	.....	.....	.....	.....	1	.....
Fayette	4067	3918	149	2067	2000	.....	.....	231	619	309	310	129	79	14	15	171	211	.....	.....	.....	.....	.....	.....
Floyd	3066	2920	146	1625	1441	.....	.....	407	621	138	483	33	30	17	22	263	255	.....	.....	.....	.....	1	.....
Franklin	1396	1317	79	736	659	1	.....	33	55	17	38	.....	.....	.....	1	28	25	.....	.....	.....	.....	1	.....
Fremont	2721	2686	35	1410	1308	1	2	28	30	20	10	1	1	.....	3	15	9	.....	.....	.....	.....	1	.....
Greene	1015	980	35	565	450	.....	.....	45	94	75	19	.....	.....	4	3	31	56	.....	.....	.....	.....	.....	.....
Grundy	960	779	181	475	485	.....	.....	42	51	33	18	.....	.....	1	1	27	21	.....	.....	.....	.....	1	.....
Guthrie	2041	2016	25	1075	966	.....	.....	28	35	34	1	2	.....	3	1	12	16	.....	.....	.....	.....	1	.....
Hamilton	1772	1622	150	957	814	1	.....	128	278	154	124	8	8	8	2	126	124	.....	.....	.....	.....	.....	2
Hancock	275	251	24	137	138	.....	.....	5	6	2	4	.....	.....	.....	.....	5	1	.....	.....	.....	.....	.....	.....

* Including 2 Indians in Pottawattamie.

† Including 2 Indians in Pottawattamie County.

(a) Estimated from the average of adjacent counties.

TABLE X.—STATE OF IOWA—Continued.

COUNTIES.	ATTENDED SCHOOL.							Cannot read—10 and over.	CANNOT WRITE.														
				WHITE.		COLORED.						WHITE.						COLORED.					
												10 to 15.		15 to 21.		21 and over.		10 to 15.		15 to 21.		21 and over.	
	Total.	Native.	Foreign.	Male.	Female.	Male.	Female.		Total.	Native.	Foreign.	M.	F.	M.	F.	M.	F.	M.	F.	M.	F.	M.	F.
Hardin	2966	2843	123	1535	1430	.....	1	273	507	333	174	20	21	19	20	184	241	.....	.....	.....	.....	1	1
Harrison	2485	2415	70	1293	1192	.....	....	174	284	206	78	1	1	10	13	131	128	.....	.....	.....	.....	.....	.....
Henry	5274	5210	64	2727	2491	33	23	381	827	628	199	46	29	42	25	214	337	3	5	5	6	53	62
Howard	1742	1655	87	966	776	.....	....	105	169	18	151	3	2	3	8	42	110	.....	.....	1	.....	.....	.....
Humboldt	697	666	31	389	308	.....	...	69	94	30	64	10	3	4	3	30	44	.....	.....	.....	.....	.....	.....
Ida	55	55	.....	30	25	.....	....	2	2	2	.....	1	1	.....	.....	.....	.....	.....	.....	.....	.....	.....	.....
Iowa	4358	4097	261	2298	2057	1	2	355	629	291	338	19	17	21	11	226	333	.....	.....	.....	.....	1	1
Jackson	5900	5571	329	2883	3016	1	....	331	431	91	340	3	2	11	4	164	245	.....	.....	.....	.....	2	.....
Jasper	6017	5917	100	3239	2764	9	5	375	684	572	112	29	30	34	29	240	302	.....	.....	.....	1	10	9
Jefferson	3724	3619	105	1958	1765	1	....	118	279	210	69	14	6	13	9	92	134	.....	.....	.....	1	6	4
Johnson	6706	6121	585	3520	3176	2	8	362	578	253	325	40	39	15	24	158	271	.....	1	2	.....	14	14
Jones	5336	5172	164	2801	2529	4	2	125	179	43	136	6	5	11	4	71	81	.....	.....	.....	.....	1	.....
Keokuk	5976	5916	60	3186	2790	.....	....	87	176	134	42	6	3	15	4	68	80	.....	.....	.....	.....	.....	.....
Kossuth	824	785	39	438	386	.....	....	70	95	44	51	8	9	5	1	29	43	.....	.....	.....	.....	.....	.....
Lee	9001	8728	273	4532	4289	92	88	1420	1828	950	878	28	25	25	25	549	521	12	13	28	37	265	300
Linn	8012	7641	371	4259	3753	.....	....	328	434	259	175	15	7	14	16	175	207	.....	.....	.....	.....	.....	.....
Louisa	3611	3602	9	1937	1674	.....	....	282	545	409	136	10	4	31	14	231	251	.....	.....	1	.....	3	.....
Lucas	2876	2849	27	1521	1348	3	4	125	233	193	40	2	3	2	5	86	124	.....	.....	1	.....	4	6
Lyon	12	8	4	5	7	.....	....	2	10	1	9	1	.....	1	1	3	4	.....	.....	.....	.....	.....	.....
Madison	3335	3305	30	1782	1553	.....	....	166	909	788	121	186	138	55	24	192	314	.....	.....	.....	.....	.....	.....
Mahaska	7190	7091	99	3745	3437	1	2	523	1299	1108	191	174	139	85	47	329	501	1	1	1	2	9	10
Marion	6596	6419	177	3469	3124	1	2	651	1660	1416	244	224	171	97	87	423	657	.....	.....	.....	.....	1	.....
Marshall	4428	4242	186	2365	2062	1	....	78	327	246	81	83	73	7	12	54	98	.....	.....	.....	.....	.....	.....
Mills	2418	2358	60	1284	1134	.....	....	187	412	340	72	41	25	29	19	137	159	.....	.....	1	.....	1	.....
Mitchell	2248	2135	113	1162	1086	.....	....	646	761	35	726	17	6	25	15	359	339	.....	.....	.....	.....	.....	.....
Monona	676	613	63	348	328	.....	....	48	129	70	59	.....	1	6	4	54	64	.....	.....	.....	.....	.....	.....
Monroe	4135	4072	63	2185	1950	.....	....	228	546	460	86	54	39	41	32	151	213	2	1	2	1	5	5
Montgomery	1240	1232	8	668	572	.....	....	50	72	66	6	5	1	7	3	31	25	.....	.....	.....	.....	.....	.....
Muscatine	6340	6158	182	3240	3079	13	8	252	463	203	260	2	5	10	12	160	253	.....	.....	1	1	10	9
O'Brien	116	114	2	75	41	.....	....	4	16	11	5	2	1	2	.....	3	8	.....	.....	.....	.....	.....	.....
Page	3006	2960	46	1551	1417	18	20	128	233	225	8	11	7	15	8	61	79	1	2	2	3	21	23
Palo Alto	284	270	14	156	128	.....	....	35	66	14	52	6	4	4	1	21	30	.....	.....	.....	.....	.....	.....
Plymouth	6	[illegible]	.....	4	2	.....	....	14	27	9	18	.....	1	1	2	11	12	.....	.....	.....	.....	.....	.....
Pocahontas	281	226	55	160	121	.....	....	35	53	14	39	2	.....	2	1	24	24	.....	.....	.....	.....	.....	.....
Polk	5714	5582	132	2902	2773	21	18	526	927	505	422	45	45	44	22	305	374	2	1	3	4	44	38
Pottawattamie	3774	3495	279	1936	1816	10	10	196	266	154	112	9	4	7	13	102	91	2	.....	2	.....	21	13
Poweshiek	4592	4498	94	2470	2116	5	1	235	283	155	128	25	17	19	14	113	85	.....	.....	.....	2	4	4
Ringgold	1981	1935	46	1033	947	.....	1	133	615	567	48	150	112	39	18	111	182	.....	1	.....	.....	1	1
Sac	362	354	8	195	167	.....	....	21	57	39	18	2	3	6	.....	12	34	.....	.....	.....	.....	.....	.....
Scott	8379	7519	860	4368	4008	1	2	859	1125	188	937	17	26	24	41	383	620	.....	.....	.....	.....	5	9
Shelby	777	732	45	431	346	.....	....	48	109	83	26	4	5	1	2	36	61	.....	.....	.....	.....	.....	.....
Sioux	8	8	.....	3	5	.....	....	7	21	9	12	2	1	3	2	5	8	.....	.....	.....	.....	.....	.....
Story	1931	1801	130	1081	850	.....	....	75	460	307	153	23	11	21	29	149	227	.....	.....	.....	.....	.....	.....
Tama	4015	3698	317	2120	1880	6	9	168	588	435	153	137	66	48	22	101	197	.....	1	1	1	5	9
Taylor	2060	2044	16	1044	988	15	13	83	178	172	6	38	24	16	13	24	30	2	2	3	4	[illegible]	13
Union	1735	1714	21	929	806	.....	....	35	111	103	8	1	1	7	2	36	64	.....	.....	.....	.....	.....	.....
Van Buren	5160	5140	20	2725	2385	31	19	408	764	693	71	34	27	59	21	211	362	.....	.....	2	4	20	24
Wapello	5266	5217	49	2700	2540	8	18	884	1631	1149	482	196	126	114	61	456	598	.....	1	5	2	36	36
Warren	4899	4871	28	2528	2356	9	6	470	1429	1328	101	330	203	91	55	282	441	.....	1	3	.....	11	12
Washington	6281	6096	185	3252	3015	10	4	36	98	86	12	6	10	12	11	24	30	.....	.....	.....	.....	3	2
Wayne	3364	3353	11	1807	1557	.....	....	279	673	652	21	52	33	38	36	208	306	.....	.....	.....	.....	.....	.....
Webster	2194	2020	174	1144	1050	.....	....	70	81	60	21	3	2	2	8	37	26	.....	1	1	.....	.....	1
Winnebago	411	303	108	223	188	.....	....	12	217	18	199	6	12	7	6	66	120	.....	.....	.....	.....	.....	.....
Winneshiek	5081	4297	784	2723	2358	.....	....	267	1673	137	1536	69	78	60	74	484	907	.....	.....	.....	.....	.....	1
Woodbury	1047	1014	33	562	485	.....	....	53	83	28	55	1	4	1	2	35	32	.....	.....	.....	.....	5	3
Worth	818	656	162	427	391	.....	....	45	285	17	268	3	2	10	7	103	160	.....	.....	.....	.....	.....	.....
Wright	575	561	14	309	264	1	1	44	126	41	85	3	1	7	7	49	59	.....	.....	.....	.....	.....	.....

STATE OF KANSAS.

COUNTIES.	ATTENDED SCHOOL.							Cannot read—10 and over.	CANNOT WRITE.														
				WHITE.		COLORED.						WHITE.						COLORED.					
												10 to 15.		15 to 21.		21 and over.		10 to 15.		15 to 21.		21 and over.	
	Total.	Native.	Foreign.	Male.	Female.	Male.	Female.		Total.	Native.	Foreign.	M.	F.	M.	F.	M.	F.	M.	F.	M.	F.	M.	F.
Total	*63183	61431	1752	31568	29223	1011	1116	16369	†24550	20449	4101	1491	1099	1311	908	5994	6175	342	314	449	497	2772	2839
Allen	1089	1073	16	565	521	2	1	156	370	362	8	95	56	23	6	49	65	15	6	5	1	25	24
Anderson	1111	1101	10	561	549	.....	1	54	110	105	5	22	16	12	5	18	20	1	1	1	2	6	6
Atchison	2871	2737	134	1433	1331	43	64	708	1010	849	161	20	20	24	25	152	215	31	31	30	43	192	225
Barton	.....	.....	.....	.....	.....	.....	.....	.....	.....	.....	.....	.....	.....	.....	.....	.....	.....	.....	.....	.....	.....	.....	.....
Bourbon	2739	2701	38	1352	1291	46	48	750	1156	1070	86	78	64	73	48	241	280	25	25	32	25	123	140
Brown	123	117	6	74	49	.....	.....	73	210	180	30	21	13	16	12	53	73	.....	.....	4	.....	11	7
Butler	373	372	1	211	160	.....	2	106	174	169	5	44	10	13	6	55	35	2	1	2	.....	4	2
Chase	419	413	6	227	192	.....	.....	1142	1000	864	136	15	16	82	74	487	324	.....	.....	.....	.....	2	.....
Cherokee	2327	2312	15	1250	1069	4	[illegible]	313	657	609	48	67	44	59	38	169	212	6	7	3	4	23	24
Clay	78	78	....	39	39	.....	.....	65	124	80	44	14	16	7	11	32	37	.....	.....	3	.....	1	3
Cloud	393	373	20	207	186	.....	.....	69	133	103	30	8	4	10	8	45	53	.....	.....	2	.....	2	1
Coffey	1302	1292	10	680	609	7	6	134	199	183	16	21	10	20	13	42	60	2	4	1	6	10	10

*Including 265 Indians, as follows: Bourbon 2, Cherokee 1, Doniphan 1, Franklin 10, Leavenworth 3, Linn 2, Miami 5, Pottawattamie 150, Shawnee 84, Wabaunsee 1, Wyandotte 6.

†Including 359 Indians, as follows: Atchison 2, Bourbon 2, Cherokee 1, Doniphan 1, Douglas 3, Ford 1, Franklin 19, Jackson 51, Leavenworth 10, Linn 4, Miami 4, Morris 1, Pottawattamie 150, Sedgwick 1, Shawnee 77, Wabaunsee 13, Wyandotte 19.

TABLE X.—STATE OF KANSAS—Continued.

COUNTIES.	ATTENDED SCHOOL.							Cannot read—10 and over.	CANNOT WRITE.													
				WHITE.		COLORED.						WHITE.						COLORED.					
												10 to 15.		15 to 21.		21 and over.		10 to 15.		15 to 21.		21 and over.	
	Total.	Native.	Foreign.	Male.	Female.	Male.	Female.		Total.	Native.	Foreign.	M.	F.	M.	F.	M.	F.	M.	F.	M.	F.	M.	F.
Cowley	102	102	....	69	37	5	.....	5	18	18	....	6	1	3	3	.....	4	1	.....	.....	.....	.....	.....
Crawford	1563	1496	7	770	733	.....	.....	220	598	567	31	122	79	48	21	132	196	.....	.....	.....	.....	.....	.....
Davis	372	341	31	185	182	3	2	384	425	156	269	38	30	22	18	145	108	4	5	4	4	27	20
Dickinson	532	492	40	284	247	1	.....	6	16	13	3	3	2	.....	.....	5	4	.....	.....	1	.....	1	.....
Doniphan	3506	3496	70	1700	1635	87	83	697	1112	927	185	35	31	53	40	254	308	18	16	29	34	145	148
Douglas	3664	3581	83	1668	1670	156	170	724	1170	1106	64	45	21	22	19	117	164	41	46	47	46	297	302
Ellis	4	4	....	2	2	.....	.....	111	158	68	90	.....	.....	.....	1	144	10	.....	.....	.....	.....	2	1
Ellsworth	93	74	19	52	41	.....	.....	55	94	49	45	3	3	1	2	43	28	.....	.....	1	.....	10	3
Ford	3	3	....	.....	3	.....	.....	122	136	116	20	.....	.....	1	.....	30	7	.....	.....	1	.....	92	4
Franklin	1963	1934	29	983	938	14	18	359	463	397	66	16	7	14	4	104	110	2	7	14	10	79	77
Greenwood	397	389	8	207	182	3	5	34	71	69	2	10	6	10	9	15	18	.....	.....	.....	.....	1	2
Grove	.....	.....	.....	.....	.....	.....	.....	.....	.....	.....	.....	.....	.....	.....	.....	.....	.....	.....	.....	.....	.....	.....	.....
Howard	246	246	....	126	120	.....	.....	120	305	292	13	46	49	25	17	82	86	.....	.....	.....	.....	.....	.....
Jackson	1373	1315	58	717	649	6	1	161	353	315	38	38	15	7	14	79	136	.....	.....	1	.....	8	4
Jefferson	2335	2323	12	1173	1064	51	44	496	778	740	38	17	17	49	37	159	259	7	4	14	21	107	87
Jewell	.....	.....	.....	.....	.....	.....	.....	15	15	15	....	3	2	1	.....	8	1	.....	.....	.....	.....	.....	.....
Johnson	3607	3536	71	1826	1680	43	58	206	268	195	73	1	2	7	3	76	38	.....	1	1	7	67	65
Labette	635	624	11	347	287	.....	1	179	312	286	26	13	8	41	28	86	104	.....	.....	3	2	14	13
Leavenworth	5978	5749	229	2744	2647	265	316	2420	3464	2744	720	78	74	71	82	453	722	73	60	103	147	729	862
Lincoln	17	17	....	12	5	.....	.....	25	31	18	13	5	5	1	3	8	9	.....	.....	.....	.....	.....	.....
Linn	3101	3086	15	1571	1408	58	62	575	945	915	30	37	32	79	55	174	290	9	4	17	28	97	119
Lyon	1649	1609	40	868	774	1	6	113	222	174	48	7	10	11	8	49	82	4	4	6	4	17	20
Marion	149	149	....	89	60	.....	.....	27	71	63	8	13	7	6	9	15	20	.....	.....	.....	.....	1	.....
Marshall	1141	1051	90	569	572	.....	.....	37	77	49	28	11	6	5	5	22	28	.....	.....	.....	.....	.....	.....
McPherson	9	3	6	5	4	.....	.....	545	420	183	237	15	15	28	12	267	82	.....	.....	.....	.....	1	.....
Miami	2407	2386	21	1220	1120	26	36	232	414	395	49	19	13	17	8	93	134	5	11	11	10	56	63
Mitchell	.....	.....	.....	.....	.....	.....	.....	15	26	17	9	4	1	1	2	10	8	.....	.....	.....	.....	.....	.....
Montgomery	640	640	....	340	299	1	.....	197	558	530	28	120	83	47	21	90	166	1	2	5	3	8	12
Morris	285	283	2	142	142	.....	1	129	176	143	33	10	11	19	7	49	43	2	1	5	1	16	11
Nemaha	1777	1669	108	915	856	3	3	167	283	158	125	19	7	19	7	143	86	.....	.....	1	.....	.....	1
Neosho	1352	1327	25	701	618	2	1	311	692	619	73	118	73	66	36	171	200	1	[illegible]	6	1	6	11
Ness	.....	.....	.....	.....	.....	.....	.....	.....	.....	.....	.....	.....	.....	.....	.....	.....	.....	.....	.....	.....	.....	.....	.....
Osage	879	808	71	451	409	8	11	110	174	101	73	6	5	6	4	56	78	.....	.....	1	.....	8	10
Osborne	.....	.....	.....	.....	.....	.....	.....	.....	1	1	....	.....	.....	.....	.....	1	....	.....	.....	.....	.....	.....	.....
Ottawa	270	264	6	142	128	.....	.....	37	76	61	15	14	7	8	5	19	23	.....	.....	.....	.....	.....	.....
Pawnee	1	1	....	.....	1	.....	.....	152	152	77	75	.....	.....	1	2	129	16	.....	.....	.....	.....	1	3
Pottawattamie	1880	1773	107	907	821	2	.....	388	662	476	186	19	23	26	11	139	211	11	4	15	4	42	7
Republic	195	181	14	115	80	.....	.....	38	56	48	8	9	2	5	5	25	10	.....	.....	.....	.....	.....	.....
Rice	.....	.....	.....	.....	.....	.....	.....	.....	.....	.....	.....	.....	.....	.....	.....	.....	.....	.....	.....	.....	.....	.....	.....
Riley	878	807	71	444	432	.....	2	57	100	78	22	11	8	3	4	22	34	.....	3	1	.....	7	7
Russell	5	5	....	2	3	.....	.....	15	20	14	6	.....	.....	1	.....	11	.....	1	.....	.....	.....	6	1
Saline	529	472	57	283	246	.....	.....	223	304	46	258	8	7	11	14	131	131	.....	1	.....	.....	1	.....
Sedgwick	174	169	5	88	86	.....	.....	740	740	611	129	.....	.....	31	17	527	160	.....	.....	.....	.....	1	3
Shawnee	2805	2745	60	1359	1253	51	58	469	631	571	60	4	12	19	20	113	116	7	6	14	[illegible]	126	111
Smith	.....	.....	.....	.....	.....	.....	.....	1	1	1	....	.....	.....	.....	.....	1	.....	.....	.....	.....	.....	.....	.....
Sumner	3	3	....	.....	3	.....	.....	.....	.....	.....	.....	.....	.....	.....	.....	.....	.....	.....	.....	.....	.....	.....	.....
Trego	.....	.....	.....	.....	.....	.....	.....	13	14	3	11	.....	.....	.....	.....	12	2	.....	.....	.....	.....	.....	.....
Wabaunsee	718	686	62	377	341	2	.....	30	56	50	6	.....	1	4	1	[illegible]	8	.....	.....	1	.....	13	7
Wallace	.....	.....	.....	.....	.....	.....	.....	40	58	29	29	.....	.....	1	1	50	6	.....	.....	.....	.....	.....	.....
Washington	315	307	8	160	155	.....	.....	108	190	174	16	38	26	16	16	47	47	.....	.....	.....	.....	.....	.....
Wilson	628	616	12	337	291	.....	.....	174	432	402	30	45	48	91	34	86	126	.....	.....	.....	.....	1	1
Woodson	662	629	33	315	312	2	3	140	268	254	14	43	32	25	8	63	82	1	.....	3	3	5	3
Wyandotte	1506	1491	15	632	645	113	112	1371	1771	1541	230	37	49	50	49	188	300	72	61	61	85	381	419

STATE OF KENTUCKY.

COUNTIES.	ATTENDED SCHOOL.							Cannot read—10 and over.	CANNOT WRITE.													
				WHITE.		COLORED.						WHITE.						COLORED.					
												10 to 15.		15 to 21.		21 and over.		10 to 15.		15 to 21.		21 and over.	
	Total.	Native.	Foreign.	Male.	Female.	Male.	Female.		Total.	Native.	Foreign.	M.	F.	M.	F.	M.	F.	M.	F.	M.	F.	M.	F.
Total	181225	180063	1162	91225	82278	3520	4182	249567	1332176	324945	7231	31752	26014	18724	18036	43826	62725	12891	12067	12157	12769	37889	43277
Adair	1626	1626	....	822	796	4	4	2903	3912	3912	....	483	388	270	220	482	795	146	166	141	136	312	372
Allen	957	957	....	527	429	1	.....	2129	3131	3130	1	330	282	222	231	547	852	78	64	71	73	165	216
Anderson	441	438	3	227	205	5	4	570	814	814	....	40	20	42	27	193	187	31	19	31	23	91	110
Ballard	2233	2233	....	1152	1074	5	2	2041	3048	3037	11	420	292	230	178	463	550	99	101	119	92	248	256
Barren	2146	2146	....	1049	984	46	67	3872	4845	4831	14	448	388	237	230	526	764	239	250	232	232	628	701
Bath	1806	1803	3	904	895	5	2	983	1037	1035	2	28	25	25	16	60	67	100	83	69	82	204	278
Boone	1583	1581	2	854	725	3	1	776	923	916	7	65	56	26	11	47	72	72	61	62	53	202	196
Bourbon	1651	1644	7	863	651	57	80	3946	4455	4344	111	49	30	20	12	109	110	433	355	375	384	1202	1376
Boyd	2019	2011	8	931	1006	10	12	1300	2460	2337	123	382	301	219	191	487	696	8	11	17	16	65	67
Boyle	1665	1660	5	729	663	148	125	2145	2852	2837	15	91	48	51	40	110	178	217	197	168	211	721	820
Bracken	2098	2076	22	1103	957	22	16	1213	1793	1696	97	188	122	120	111	419	502	35	26	24	37	93	116
Breathitt	1124	1124	....	615	508	.....	1	1808	2448	2448	....	318	272	197	302	492	783	7	10	[illegible]	13	22	24
Breckenridge	1825	1823	2	935	821	26	43	2276	2966	2932	34	327	224	203	136	548	566	85	92	97	112	280	296
Bullitt	778	778	....	367	399	5	7	1723	2076	2049	27	208	156	115	87	333	440	66	69	80	65	204	253
Butler	1669	1669	....	871	796	.....	2	1816	2986	2985	1	430	369	285	198	510	775	52	61	49	35	107	115
Caldwell	1528	1528	....	742	699	45	42	2140	3189	3180	9	245	212	216	191	398	615	133	123	131	130	349	446
Calloway	1624	1624	....	861	763	.....	.....	1685	2122	2122	....	317	244	167	139	380	402	71	58	51	47	97	149
Campbell	5426	5226	180	2728	2669	4	4	868	1350	922	428	127	80	75	63	318	531	4	13	13	19	46	61
Carroll	1165	1164	1	579	582	3	1	561	700	697	3	37	40	30	35	132	115	32	27	45	26	89	92
Carter	1186	1186	....	698	483	3	2	1603	2680	2666	14	510	362	231	244	501	768	7	11	6	[illegible]	11	21
Casey	1577	1577	....	837	733	5	4	1429	2216	2216	....	346	340	171	216	355	590	20	21	18	25	51	63
Christian	2189	2178	2	986	921	107	166	6457	7788	7743	45	324	225	205	153	413	564	574	510	599	521	1828	1872

* Including 20 Indians, as follows: Campbell 1, Johnson 19.

† Including 49 Indians, as follows: Fayette 1, Harlan 10, Johnson 33, Perry 5.

TABLE X.—STATE OF KENTUCKY—Continued.

COUNTIES.	ATTENDED SCHOOL.							Cannot read—10 and over.	CANNOT WRITE.													
				WHITE.		COLORED.						WHITE.						COLORED.					
												10 to 15.		15 to 21.		21 and over.		10 to 15.		15 to 21.		21 and over.	
	Total.	Native.	Foreign.	Male.	Female.	Male.	Female.		Total.	Native.	Foreign.	M.	F.	M.	F.	M.	F.	M.	F.	M.	F.	M.	F.
Clark	1121	1119	2	564	474	41	42	2720	3184	3167	17	210	121	85	70	201	227	252	197	196	201	680	744
Clay	1280	1280	....	801	470	5	4	3070	4032	4031	1	571	481	350	460	693	1184	38	27	18	42	70	98
Clinton	1669	1669	....	963	706	.....	.....	1188	2222	2213	9	326	288	170	212	327	715	17	26	16	22	41	62
Crittenden	1143	1137	6	576	536	15	16	887	1697	1687	10	249	195	117	99	294	375	33	29	26	29	128	123
Cumberland	414	414	....	213	183	12	6	2443	2914	2914	....	322	254	184	187	383	602	109	106	97	108	268	294
Daviess	2975	2962	13	1469	1291	96	119	3078	3949	3922	27	384	242	207	129	510	478	170	180	191	187	616	655
Edmondson	546	546	....	218	259	38	31	1157	1846	1846	....	253	238	174	188	318	528	13	22	21	6	42	43
Elliott	633	633	....	355	278	.....	.....	1191	1769	1769	....	285	251	180	175	342	523	2	.....	2	.....	4	5
Estill	1707	1707	....	940	739	19	9	2025	3206	3202	4	500	396	258	225	620	855	38	34	39	27	107	107
Fayette	2809	2793	16	1191	1109	224	285	7486	9096	8916	180	123	105	42	38	240	279	731	762	636	872	2435	2832
Fleming	2156	2155	1	1060	1028	25	43	1674	2387	2336	51	180	196	162	126	362	417	98	73	90	99	250	334
Floyd	1260	1260	....	758	488	10	4	2450	3513	3513	....	515	444	291	398	674	1079	9	18	15	9	25	36
Franklin	1925	1917	8	904	733	136	152	3919	4965	4859	106	320	244	220	133	621	576	240	223	300	220	908	960
Fulton	417	413	4	182	208	[illegible]	18	54	57	57	....	.....	.....	.....	1	2	1	1	.....	8	3	31	10
Gallatin	423	421	[illegible]	197	221	5	.....	624	704	697	7	81	47	42	34	101	95	36	24	35	23	101	85
Garrard	875	875	....	399	415	28	33	2716	3473	3470	3	207	157	112	83	304	435	237	212	219	237	618	652
Grant	1512	1510	2	827	685	.....	.....	1514	2179	2135	44	341	250	163	130	448	553	39	30	32	23	73	97
Graves	3473	3471	2	1804	1628	15	26	2464	3626	3605	21	420	309	273	231	458	658	123	119	138	151	332	414
Grayson	2090	2090	....	1141	949	.....	.....	2357	3717	3545	172	539	488	338	269	715	1069	33	22	49	25	93	77
Green	939	939	....	473	418	25	23	2142	3093	3091	2	344	270	182	147	359	560	159	158	124	114	292	384
Greenup	990	988	2	477	484	7	22	2472	3574	3444	130	580	430	306	319	790	866	35	39	32	23	74	80
Hancock	547	546	1	271	276	.....	.....	993	1300	1260	40	150	115	93	66	211	243	58	52	42	34	107	129
Hardin	1917	1907	10	1005	861	28	23	2725	3649	3589	60	427	324	214	147	513	607	156	154	149	89	383	486
Harlan	561	561	....	363	198	.....	.....	1198	1450	1450	....	232	173	136	204	250	431	3	1	1	1	4	4
Harrison	a1624	1617	7	838	728	28	30	2119	2951	2856	95	311	224	147	124	477	587	116	111	116	102	300	336
Hart	1140	1138	2	491	568	26	55	2050	3042	3037	5	303	259	199	168	463	628	76	77	107	102	340	320
Henderson	1748	1739	9	798	668	149	133	4189	5286	5264	22	349	194	176	104	390	429	361	294	388	339	1110	1152
Henry	1128	1123	5	528	503	41	56	2203	2731	2709	22	218	187	137	117	416	389	161	149	108	101	348	400
Hickman	320	320	....	142	140	16	22	1935	2385	2381	4	243	160	134	123	267	405	95	97	87	106	324	344
Hopkins	1164	1164	....	580	545	17	22	2824	3945	3939	6	491	413	288	240	565	745	159	117	111	141	300	375
Jackson	303	303	....	180	118	3	2	911	1573	1573	....	179	189	165	146	308	566	2	4	2	1	6	5
Jefferson	18367	17901	466	8269	8787	610	701	14862	17877	14528	3349	406	358	278	414	1790	2914	702	769	762	1096	3563	4825
Jessamine	1003	1002	1	452	396	63	92	2114	2492	2486	[illegible]	70	71	59	36	104	133	211	192	179	181	635	621
Johnson	1761	1761	....	1010	732	.....	.....	1666	2882	2880	2	426	403	243	309	516	935	1	[illegible]	2	.....	6	5
Josh Bell	740	740	....	446	294	.....	.....	1089	1695	1695	....	251	233	148	177	254	561	7	7	7	8	18	24
Kenton	7170	6965	205	3590	3455	63	62	1660	2327	1549	778	105	89	85	63	374	639	44	36	74	115	299	404
Knox	1388	1388	....	752	598	21	17	2844	2864	2861	3	215	214	341	276	972	783	4	6	6	9	24	14
La Rue	707	706	1	334	372	1	.....	1921	2526	2519	7	352	272	182	142	398	545	58	72	73	59	176	197
Laurel	712	712	....	381	331	.....	.....	741	1254	1254	....	208	206	99	133	192	336	12	5	8	8	22	25
Lawrence	813	813	....	435	378	.....	.....	2207	3332	3331	1	515	495	301	372	572	1005	11	8	7	5	20	21
Lee	443	443	....	258	183	.....	2	664	1082	1082	....	160	135	90	115	187	307	11	6	14	7	26	24
Letcher	841	841	....	515	326	.....	.....	1811	2166	2166	....	313	302	211	270	354	637	10	7	8	[illegible]	20	25
Lewis	1138	1130	8	597	541	.....	.....	1018	1681	1654	27	169	126	151	138	435	518	16	17	17	17	31	46
Lincoln	1285	1283	2	603	603	42	37	2290	2873	2870	3	140	107	98	110	247	340	197	167	202	189	516	560
Livingston	977	974	3	501	432	11	33	1702	2341	2320	21	303	235	176	136	319	506	81	71	58	55	192	209
Logan	2447	2447	....	1184	1104	76	83	4459	5806	5754	52	415	282	239	157	494	653	350	324	291	392	1032	1177
Lyon	a694	692	2	367	293	25	[illegible]	1638	2087	2080	7	173	150	111	102	304	321	93	95	110	76	290	263
Madison	1767	1767	....	868	733	76	90	5884	6184	6167	17	320	240	261	221	593	734	390	406	365	397	1068	1189
Magoffin	1040	1040	....	614	419	7	.....	1855	2282	2281	1	365	302	160	257	374	703	19	14	10	13	29	36
Marion	1101	1093	8	523	545	14	19	3203	3809	3787	22	304	230	180	127	420	460	248	167	156	243	582	692
Marshall	2026	2026	....	1119	907	.....	.....	1585	2804	2797	7	400	394	229	223	464	816	28	23	25	31	49	62
Mason	2463	2449	14	1159	1167	71	66	2662	2946	2728	218	99	75	51	64	180	289	206	184	175	237	606	780
McCracken	1640	1616	24	718	708	94	120	2355	3198	3118	80	213	172	115	112	252	406	120	154	140	193	600	721
McLean	1090	1090	....	547	527	6	10	767	1055	1055	....	95	79	91	56	138	151	45	31	47	55	117	150
Meade	1143	1143	....	596	497	22	28	815	970	970	....	14	16	17	15	122	119	58	44	74	80	175	236
Menifee	338	338	....	160	178	.....	.....	203	235	235	....	40	43	23	21	42	58	1	2	.....	.....	3	2
Mercer	1534	1529	5	677	664	79	114	2222	2889	2858	31	212	177	111	76	223	272	201	172	163	152	516	614
Metcalfe	1084	1082	2	556	519	2	7	1626	2647	2647	....	365	304	223	173	433	594	60	61	65	52	145	172
Monroe	1984	1984	....	1059	903	10	12	2380	3373	3373	....	422	386	244	266	524	1025	64	60	49	55	122	156
Montgomery	1065	1059	6	508	400	63	94	1983	2442	2410	32	140	90	57	54	161	203	194	191	165	170	469	548
Morgan	1458	1458	....	823	632	3	.....	1233	2159	2159	....	403	321	167	233	326	686	4	2	4	3	3	7
Muhlenburg	1567	1564	3	832	715	[illegible]	12	2029	2541	2485	56	181	148	108	102	572	706	42	38	47	40	273	284
Nelson	1657	1627	30	662	861	45	89	2605	3099	3091	8	138	110	80	69	228	192	235	221	237	240	649	700
Nicholas	1628	1628	....	868	699	26	35	902	1081	1035	46	63	34	29	29	154	132	67	49	51	50	196	227
Ohio	1976	1975	1	961	910	63	42	1556	2410	2374	36	351	326	244	152	397	420	64	38	55	50	164	149
Oldham	1279	1268	11	617	602	24	36	1914	2000	1987	13	19	9	21	13	51	55	201	179	218	210	501	523
Owen	1669	1669	....	912	757	.....	.....	2240	2684	2676	[illegible]	356	277	236	126	481	431	83	74	90	111	196	223
Owsley	663	663	....	380	280	1	2	1003	1534	1534	....	249	229	107	163	256	487	2	7	5	1	10	18
Pendleton	2874	2852	22	1498	1347	11	18	2024	3019	2836	183	454	326	249	182	625	802	35	29	41	33	113	130
Perry	645	645	....	369	276	.....	.....	1706	2023	2023	....	263	254	204	254	387	598	8	5	7	8	13	17
Pike	1902	1902	....	1151	749	1	1	2949	4486	4486	....	630	601	352	514	845	1486	4	6	7	8	14	19
Powell	363	363	....	174	162	13	14	556	820	818	2	132	101	63	54	134	197	11	14	19	19	39	37
Pulaski	3939	3939	....	2115	1750	35	39	3517	6022	6021	1	888	835	438	505	892	1842	66	72	56	67	151	210
Robertson	807	807	....	454	353	.....	.....	646	1210	1208	2	182	137	102	88	195	332	23	33	25	13	35	45
Rock Castle	446	446	....	223	223	.....	.....	1567	2513	2510	3	370	302	202	224	443	788	24	27	16	17	45	55
Rowan	650	650	....	329	321	.....	.....	689	1233	1233	....	209	170	108	134	234	354	.....	3	.....	3	9	9
Russell	1173	1173	....	668	503	2	.....	1275	2029	2029	....	299	263	141	189	327	616	28	22	14	23	46	61
Scott	1144	1144	....	529	549	31	35	1322	1607	1591	16	82	78	51	36	154	160	108	101	91	83	305	358
Shelby	1651	1650	1	718	830	43	60	3508	4106	4040	66	118	105	54	36	175	206	365	323	348	301	1001	1074
Simpson	a1064	1062	2	554	504	2	4	1909	2391	2377	14	158	143	103	77	251	276	147	164	142	133	383	414
Spencer	659	659	....	363	292	1	3	1234	1353	1337	16	101	70	41	41	123	98	111	98	106	83	235	246
Taylor	925	925	....	470	424	7	24	1466	1914	1914	....	146	124	84	74	201	289	115	82	100	82	289	328
Todd	742	742	....	280	322	57	83	3849	4679	4676	3	301	215	198	127	331	442	280	297	291	288	910	999
Trigg	1018	1018	....	492	453	32	41	4342	4965	4962	3	408	318	247	259	503	789	295	259	235	257	686	709
Trimble	767	767	....	393	373	.....	1	257	278	277	1	2	2	8	10	35	29	11	19	23	22	57	60
Union	1506	1501	5	746	683	46	31	2256	3188	3155	33	336	217	181	119	360	384	188	148	192	156	424	483
Warren	2743	2738	5	1297	1180	116	150	3909	5105	5067	38	359	247	178	137	419	590	304	318	271	318	923	1041
Washington	1335	1327	8	660	638	13	24	2731	3654	3631	23	354	274	251	191	563	679	148	128	105	123	401	437
Wayne	1839	1839	....	1047	776	8	8	2498	3781	3781	....	539	500	281	330	568	1121	45	45	43	51	111	147
Webster	1077	1077	....	567	508	1	1	3281	3995	3982	13	394	352	350	354	966	1030	69	56	68	55	140	161
Whitley	1000	1000	....	551	437	6	6	2082	3037	3037	....	404	415	244	361	488	1053	17	6	2	13	18	26
Wolfe	574	574	....	319	255	.....	.....	839	1326	1326	...	205	192	117	119	231	448	2	1	1	4	1	5
Woodford	628	628	....	259	256	47	66	2335	2509	2506	3	22	13	9	5	28	17	238	224	224	223	772	734

(a) Estimated from the average of adjacent counties.

TABLE X.—STATE OF LOUISIANA.

PARISHES.	ATTENDED SCHOOL.							Cannot read—21 and over.	CANNOT WRITE.													
				WHITE.		COLORED.						WHITE.						COLORED.					
												10 to 15.		15 to 21.		21 and over.		10 to 15.		15 to 21.		21 and over.	
	Total.	Native.	Foreign.	Male.	Female.	Male.	Female.		Total.	Native.	Foreign.	M.	F.	M.	F.	M.	F.	M.	F.	M.	F.	M.	F.
Total	51259	50688	571	20542	19641	5467	5609	257184	*276158	268773	7385	7130	6395	4710	4926	12048	15540	16978	16375	15873	19718	76612	79437
Ascension	103	102	1	41	32	18	12	6195	6213	6189	24	189	171	107	90	201	258	347	370	304	367	1955	1854
Assumption	342	342	...	133	108	58	43	6371	6620	6584	36	186	198	176	200	436	622	339	289	377	412	1711	1672
Avoyelles	267	267	...	133	126	4	4	6473	6630	6613	17	325	341	282	304	478	705	358	342	371	387	1421	1316
Bienville	468	468	...	253	215	.....	.....	3796	4006	4004	2	202	150	89	83	87	183	321	351	286	397	910	947
Bossier	299	299	...	148	133	10	8	6381	6365	6357	8	78	56	37	7	35	31	593	514	563	570	2047	1834
Caddo	1010	1006	4	318	369	137	156	9863	10243	10230	13	20	21	7	9	27	34	1022	1056	722	916	3300	3107
Calcasieu	279	278	1	156	114	8	1	2591	2837	2830	7	295	249	226	232	354	490	112	96	104	106	249	236
Caldwell	230	230	...	102	106	9	13	1961	2095	2093	2	123	89	110	69	104	189	116	129	122	149	441	454
Cameron	72	72	...	36	27	9	.....	682	689	679	10	71	68	42	44	112	127	28	28	25	27	59	58
Carroll	105	105	...	57	48	.....	.....	5652	5806	5755	51	61	51	43	23	76	49	390	332	378	496	1935	1970
Catahoula	159	157	2	93	65	1	.....	2950	3071	3062	9	83	62	67	46	89	72	225	228	172	230	865	932
Claiborne	1357	1356	1	683	624	26	24	7104	7722	7710	12	310	197	129	112	181	243	727	677	583	652	1889	2020
Concordia	143	143	...	15	16	64	48	6880	7012	6997	15	3	2	[illegible]	1	3	3	433	397	436	601	2551	2580
De Soto	315	315	...	138	158	8	11	6521	6614	6604	10	32	27	8	5	22	24	691	665	578	655	1914	1993
East Baton Rouge	2130	2115	15	640	443	502	545	5133	6639	6591	48	100	56	39	24	108	118	413	393	301	405	2303	2378
East Feliciana	546	545	1	191	305	23	27	6198	6294	6278	16	5	5	6	6	27	15	559	555	559	623	1884	2050
Franklin	54	54	...	34	20	.....	.....	1225	1233	1230	3	33	28	16	11	20	22	114	99	87	137	327	389
Grant	119	119	...	47	54	14	4	2208	2355	2352	3	117	100	67	63	105	158	156	144	120	153	538	623
Iberia	365	361	4	163	140	33	29	3741	4113	4075	38	182	173	126	142	293	344	266	252	210	280	929	916
Iberville	315	315	...	125	83	56	81	6257	6382	6340	42	43	49	14	20	80	78	443	424	418	476	2226	2108
Jackson	631	631	...	322	309	.....	.....	2835	3032	3032	...	215	183	100	100	84	174	266	210	207	228	595	670
Jefferson	1135	1122	13	418	436	297	284	7652	9187	8775	412	340	310	87	101	315	301	494	482	331	454	3232	2738
Lafayette	506	505	1	216	207	56	27	5203	5302	5279	23	260	245	233	209	492	624	336	293	373	350	866	1020
Lafourche	752	746	6	228	251	130	143	6132	6824	6786	38	290	296	248	316	794	894	213	213	239	334	1594	1393
Livingston	133	133	...	52	47	12	22	1184	1279	1276	3	117	125	86	69	156	157	76	43	38	55	183	169
Madison	159	159	...	11	4	54	87	5290	5464	5444	20	[illegible]	6	2	2	40	15	352	318	359	462	1902	1999
Morehouse	279	278	1	136	124	8	11	4347	4481	4476	5	42	21	33	20	39	37	413	375	415	474	1283	1329
Natchitoches	382	381	1	109	131	58	84	8084	9913	9891	22	368	332	254	265	502	692	612	587	549	646	2518	2586
Orleans	28063	27568	495	11661	11377	2446	2579	28109	31826	26376	5450	292	340	214	358	1947	3764	639	805	852	2035	8154	12399
Ouachita	842	842	...	271	289	142	140	5251	5582	5580	2	119	81	47	36	56	68	460	446	422	470	1606	1771
Plaquemines	495	495	...	147	110	127	111	4323	5523	5193	330	74	49	62	57	488	201	298	279	295	318	1894	1504
Point Coupée	335	335	...	85	74	96	80	6687	6702	6645	57	79	69	45	27	98	130	484	443	453	504	2227	2143
Rapides	372	368	4	153	149	34	36	7819	7961	7956	5	200	178	119	161	156	241	455	421	527	595	2492	2411
Richland	217	217	...	110	105	.....	2	2075	2249	2245	4	95	76	47	36	60	91	171	163	152	163	584	611
Sabine	270	270	...	133	131	1	5	1818	2002	1997	5	168	171	93	90	120	153	143	110	124	112	335	370
St. Bernard	121	121	...	64	56	1	.....	2009	2013	1918	95	68	57	60	48	188	163	94	88	87	101	573	486
St. Charles	725	725	...	105	80	271	269	2501	2525	2507	18	1	.....	5	3	25	17	2	3	156	175	1111	1020
St. Helena	.....	.....	...	.....	.....	.....	.....	108	109	109	...	.....	.....	.....	.....	.....	.....	16	11	6	8	33	35
St. James	447	437	10	162	212	30	43	5166	5235	5200	35	68	70	27	30	87	86	368	298	292	395	1923	1591
St. John the Baptist	277	277	...	102	96	41	32	2677	2717	2647	70	77	70	68	88	307	278	158	136	113	97	705	620
St. Landry	855	851	1	415	338	52	50	10199	12603	12563	40	652	591	474	575	1105	1409	690	700	669	750	2396	2538
St. Martin	197	194	3	99	73	15	10	1526	1526	1348	178	77	68	107	129	622	379	6	7	11	11	71	38
St. Mary	679	679	...	177	140	208	154	7098	7473	7406	67	127	122	93	85	221	253	554	505	469	613	2405	1991
St. Tammany	302	300	2	118	112	22	20	1567	1711	1675	39	100	88	56	43	58	82	105	88	88	113	459	434
Tangipahoa	175	175	...	82	88	2	3	2215	2184	2172	12	88	79	67	49	125	199	186	188	211	211	535	546
Tensas	411	410	1	49	57	156	149	7613	7961	7933	28	17	8	5	7	43	19	549	531	591	626	2704	2860
Terrebonne	774	772	2	348	344	34	48	5186	5276	5248	28	123	128	84	119	288	289	282	305	284	399	1517	1322
Union	1145	1145	...	557	580	4	4	131	132	132	...	2	4	.....	2	.....	1	7	6	12	12	44	42
Vermillion	92	92	...	40	31	7	14	2141	2223	2220	3	183	187	161	180	374	442	81	63	50	70	215	216
Washington	155	155	...	81	74	.....	.....	1027	1224	1222	2	170	119	70	58	104	189	78	81	46	45	125	139
West Baton Rouge	69	69	...	27	34	5	3	2521	2640	2623	17	20	30	15	27	58	63	171	172	166	193	882	843
West Feliciana	219	217	2	56	64	47	52	6103	6217	6209	8	24	17	16	7	44	38	511	600	512	604	1856	1988
Winn	1037	1037	...	433	332	131	141	1672	1770	1767	3	210	182	139	138	214	326	55	74	58	56	139	178

* Including 42 Chinese, as follows: Caddo 1, Carroll 12, Iberville 2, Jefferson 2, Natchitoches 2, Orleans 16, St. Charles 7; also 374 Indians, as follows: Assumption 2, Caddo 1, Calcasieu 88, Claiborne 2, East Baton Rouge 1, Grant 11, Iberville 1, Lafayette 1, Livingston 5, Madison 1, Orleans 11, Plaquemines 4, Rapides 5, Sabine 13, St. Landry 51, St. Mary 35, Tensas 1, Terrebonne 136, Vermillion 1, Winn 1.

STATE OF MAINE.

COUNTIES.	ATTENDED SCHOOL.							Cannot read—10 and over.	CANNOT WRITE.													
				WHITE.		COLORED.						WHITE.						COLORED.					
												10 to 15.		15 to 21.		21 and over.		10 to 15.		15 to 21.		21 and over.	
	Total.	Native.	Foreign.	Male.	Female.	Male.	Female.		Total.	Native.	Foreign.	M.	F.	M.	F.	M.	F.	M.	F.	M.	F.	M.	F.
Total	*155140	152106	3034	80830	74314	109	77	13486	†19052	7986	11066	1782	1368	1247	1186	6516	6775	13	3	17	14	69	57
Androscoggin	7758	7529	229	4032	3723	3	.....	880	1537	338	1199	104	105	99	183	424	616	.....	.....	.....	1	2	3
Aroostook	4068	3601	467	2067	1996	3	2	3233	3795	2234	1561	538	447	354	289	1158	1016	.....	.....	.....	.....	2	1
Cumberland	19387	18635	752	10052	9294	23	12	2175	2688	365	2323	94	101	94	136	883	1332	4	2	6	5	18	13
Franklin	4583	4502	81	2603	2279	1	.....	149	226	143	83	17	11	24	7	98	69	.....	.....	.....	.....	.....	.....
Hancock	10106	10073	33	5240	4808	5	3	211	401	262	139	20	10	19	20	166	141	1	.....	2	3	11	8
Kennebec	12124	12025	99	6715	5558	11	7	875	1178	641	537	108	63	73	67	438	406	3	.....	2	.....	9	9
Knox	7583	7771	23	3930	3830	11	19	331	505	320	185	39	19	21	10	227	184	.....	.....	.....	1	3	1
Lincoln	7121	7093	28	3719	3392	6	4	210	490	419	71	40	55	39	18	185	143	.....	1	1	.....	2	5
Oxford	9825	9785	42	5152	4671	4	.....	192	463	382	81	92	60	29	9	156	115	.....	.....	1	.....	1	.....
Penobscot	19673	19290	383	10195	9473	5	10	1814	2237	461	1776	99	56	118	87	984	885	.....	.....	1	2	[illegible]	1
Piscataquis	4231	4216	15	2178	2053	5	5	132	265	193	72	32	9	28	17	93	55	[illegible]	.....	.....	1	13	10
Sagadahoc	4518	4532	16	2400	2132	7	9	164	211	66	145	7	5	10	12	79	97	.....	.....	.....	.....	1	.....
Somerset	9735	9617	118	5211	4520	3	1	619	1127	686	441	213	135	98	48	367	254	.....	.....	2	.....	.....	.....
Waldo	9357	9332	25	4959	4398	.....	.....	303	431	291	140	19	21	19	15	171	186	.....	.....	.....	.....	.....	.....
Washington	10748	10235	513	5410	5300	2	.....	444	1135	534	601	147	90	50	60	362	418	2	.....	2	.....	1	3
York	13471	13207	264	6937	6527	2	5	1688	2363	651	1712	213	181	172	208	725	858	.....	.....	.....	1	2	3

* Including 10 Indians in Piscataquis.

† Including 5 Indians, as follows: Lincoln 1, Piscataquis 4.

TABLE X.—STATE OF MARYLAND.

COUNTIES.	ATTENDED SCHOOL.							Cannot read—10 and over.	CANNOT WRITE.														
				WHITE.		COLORED.						WHITE.						COLORED.					
												10 to 15.		15 to 21.		21 and over.		10 to 15.		15 to 21.		21 and over.	
	Total.	Native.	Foreign.	Male.	Female.	Male.	Female.		Total.	Native.	Foreign.	M.	F.	M.	F.	M.	F.	M.	F.	M.	F.	M.	F.
Total	105435	103930	1505	51668	46093	3808	3866	114100	*135499	126907	8592	4274	3653	3022	3077	13344	19422	7143	6502	7075	8278	27123	32582
Allegany	6926	6571	355	3626	3234	40	26	2409	5080	3356	1724	489	452	237	323	1178	1859	41	32	51	42	157	219
Anne Arundel	2167	2153	14	1163	698	172	134	8029	8869	8754	115	173	151	98	56	343	350	809	654	716	664	2440	2415
Baltimore, (county)	8417	8281	136	4614	3612	106	85	4703	5769	5030	739	236	206	158	161	674	855	265	227	286	261	1254	1186
Baltimore, (city)	41442	40620	822	19190	18945	1506	1801	21503	28780	23800	4980	420	391	330	493	2516	5120	632	929	822	2218	5266	9641
Calvert	1118	1118	.....	386	348	206	178	3191	3689	3688	1	60	55	67	70	239	246	289	243	265	294	875	986
Caroline	2028	2024	4	980	865	96	87	2470	2738	2735	3	68	47	42	32	203	249	253	178	175	196	611	684
Carroll	5465	5452	13	2969	2430	34	32	1883	3007	2892	115	227	176	91	90	415	859	92	83	71	93	372	438
Cecil	4009	3997	12	2019	1847	72	71	6547	2937	2781	156	83	72	60	43	342	362	148	116	164	189	664	694
Charles	965	962	3	381	320	124	140	3329	3584	3582	2	40	28	15	17	55	42	411	326	346	333	961	1009
Dorchester	1988	1988	.....	961	798	123	106	5630	7153	7153	.....	260	214	237	212	823	1022	462	349	396	400	1260	1518
Frederick	6725	6707	18	3553	2898	154	120	5263	7008	6844	164	298	252	192	207	754	1314	321	291	309	268	1316	1486
Harford	2541	2526	15	1202	1123	105	111	2324	2996	2814	182	173	148	63	46	240	211	182	218	203	197	614	701
Howard	1690	1617	73	1001	604	46	39	2313	2972	2828	144	104	91	65	66	271	359	202	177	162	168	665	642
Kent	1629	1619	10	676	600	195	158	2518	2716	2713	3	36	35	30	17	93	84	188	134	245	206	826	822
Montgomery	2188	2182	6	985	876	158	169	4799	5216	5157	59	89	55	64	66	394	359	382	312	322	358	1507	1307
Prince George's	1639	1635	4	834	657	88	60	6293	6724	6673	51	69	69	102	97	474	505	447	349	533	510	1856	1713
Queen Anne	1713	1713	.....	816	692	115	90	4402	4899	4885	14	146	104	123	93	418	405	382	323	386	293	1071	1155
Saint Mary's	1165	1162	3	566	440	84	75	4351	4185	4161	24	188	159	187	204	794	701	158	147	183	195	609	660
Somerset	1533	1530	3	727	659	78	69	4275	5257	5251	6	139	122	116	99	488	558	339	317	345	334	1222	1178
Talbot	1874	1868	6	848	819	85	122	4356	4965	4954	11	83	76	65	47	319	386	316	340	381	279	1268	1405
Washington	6108	6103	5	3191	2715	119	83	3489	5458	5365	93	342	292	202	237	929	1834	113	121	114	123	537	614
Wicomico	1163	1160	3	538	499	59	67	4802	5786	5781	5	351	299	289	232	796	1044	308	301	281	277	738	870
Worcester	942	942	.....	442	414	43	43	5221	5711	5710	1	200	159	189	169	586	698	403	335	319	380	1034	1239

* Including 1 Chinese and 3 Indians, as follows: Baltimore, 1 Chinese, 1 Indian; Charles, 1 Indian; Montgomery, 1 Indian.

STATE OF MASSACHUSETTS.

COUNTIES.	ATTENDED SCHOOL.							Cannot read—10 and over.	CANNOT WRITE.														
				WHITE.		COLORED.						WHITE.						COLORED.					
												10 to 15.		15 to 21.		21 and over.		10 to 15.		15 to 21.		21 and over.	
	Total.	Native.	Foreign.	Male.	Female.	Male.	Female.		Total.	Native.	Foreign.	M.	F.	M.	F.	M.	F.	M.	F.	M.	F.	M.	F.
Total	*287405	270369	17036	143779	141755	941	907	74935	†97742	7912	89830	2215	2144	3013	4394	30920	52890	29	30	76	147	822	1044
Barnstable	7033	6971	62	3679	3262	47	45	558	718	166	552	24	15	24	32	296	313	1	1	.....	1	4	7
Berkshire	13226	12415	811	6605	6356	98	107	4597	5677	613	5064	153	137	314	309	2131	2489	11	4	7	6	49	66
Bristol	20546	18948	1598	10144	10039	194	160	5433	8132	1392	6740	385	413	364	544	1997	4022	4	3	12	10	148	229
Dukes	700	699	1	335	325	18	22	44	57	28	29	.....	.....	4	1	24	25	.....	.....	.....	.....	2	1
Essex	37541	35386	2155	18528	18871	70	72	7830	9982	769	9213	234	201	213	482	2907	5794	5	8	8	22	40	67
Franklin	6911	6746	165	3521	3378	4	8	381	466	59	407	15	18	20	24	189	195	.....	.....	.....	.....	3	2
Hampden	14934	13697	1237	7493	7321	65	54	6323	7709	619	7090	259	247	279	413	2313	4094	1	1	5	9	40	47
Hampshire	9759	9197	562	4981	4745	18	15	2110	2698	154	2544	69	66	119	160	934	1328	.....	1	2	2	9	8
Middlesex	53953	51050	2903	26985	26772	80	107	11928	14649	550	14099	117	104	488	565	5257	7916	.....	3	5	18	77	98
Nantucket	781	772	9	395	378	5	3	7	7	.....	7	.....	.....	.....	.....	3	4	.....	.....	.....	.....	.....	.....
Norfolk	18969	18210	759	9489	9438	18	23	3620	5059	266	4793	26	49	73	151	1630	3054	.....	.....	7	7	34	20
Plymouth	13905	13676	229	6922	6895	46	36	1677	2225	227	1998	34	27	57	82	838	1111	1	.....	3	12	35	24
Suffolk	50253	46368	3885	24778	25118	185	170	18101	24415	1431	22984	194	226	211	724	7243	14976	4	5	20	51	334	423
Worcester	38894	36234	2660	19864	18857	84	85	12321	15948	1638	14310	705	641	847	907	5158	7569	2	4	7	9	47	52

*Including 17 Indians and 6 Japanese, as follows: Bristol, 9 Indians; Hampden, 1 Indian; Norfolk, 1 Indian; Plymouth, 6 Indians; Suffolk, 2 Japanese; Worcester, 4 Japanese.

†Including 2 Chinese and 16 Indians, as follows: Berkshire, 1 Indian; Bristol, 1 Chinese; Essex, 1 Indian; Hampden, 1 Indian; Middlesex, 1 Chinese; Norfolk, 8 Indians; Plymouth, 1 Indian; Suffolk, 4 Indians.

TABLE X.—STATE OF MICHIGAN.

COUNTIES.	ATTENDED SCHOOL.							Cannot read — 10 and over.	CANNOT WRITE.													
				WHITE.		COLORED.						WHITE.						COLORED.					
												10 to 15.		15 to 21.		21 and over.		10 to 15.		15 to 21.		21 and over.	
	Total.	Native.	Foreign.	Male.	Female.	Male.	Female.		Total.	Native.	Foreign.	M.	F.	M.	F.	M.	F.	M.	F.	M.	F.	M.	F.
Total	*261217	239865	21352	136607	125754	769	714	34613	153127	22547	30580	4728	3294	2973	2125	17543	17986	170	199	169	161	1015	941
Alcona	99	71	28	44	55	.....	.....	26	62	24	38	18	14	1	1	17	11	.....	.....	.....	.....	.....	.....
Allegan	8863	8329	534	4654	4149	30	26	652	1748	1141	607	320	191	87	52	433	495	15	17	11	8	40	26
Alpena	315	197	118	165	150	.....	.....	259	346	46	300	55	18	34	12	148	78	.....	.....	.....	.....	1	.....
Antrim	299	213	86	158	141	.....	.....	69	84	44	40	5	1	2	2	21	14	.....	.....	.....	.....	1	.....
Barry	5572	5381	191	2945	2623	4	.....	184	477	374	103	126	89	18	5	120	116	.....	.....	1	.....	2	.....
Bay	3054	2085	969	1601	1422	8	13	871	1054	245	809	55	47	74	62	427	336	.....	.....	.....	1	7	4
Benzie	296	269	27	132	159	2	3	37	57	17	40	2	4	2	2	21	22	.....	.....	.....	.....	2	2
Berrien	8082	7837	245	4084	3941	37	20	495	751	526	225	81	61	63	26	223	203	3	1	5	2	48	35
Branch	6521	6424	97	3401	3110	8	2	295	598	428	170	69	40	39	15	199	227	1	.....	2	.....	9	6
Calhoun	6958	6739	228	3475	3495	33	42	323	602	355	247	80	55	31	9	180	174	1	.....	.....	2	36	34
Cass	3999	3924	75	2034	1801	73	82	533	1144	1026	118	113	71	28	23	184	195	71	73	42	38	125	161
Charlevoix	279	205	74	141	134	.....	.....	107	165	113	52	33	21	7	2	8	11	.....	.....	.....	.....	1	.....
Cheboygan	352	284	68	186	152	.....	.....	401	530	220	310	65	34	30	29	159	125	.....	.....	.....	.....	.....	1
Chippewa	179	159	20	77	71	.....	.....	522	640	432	208	24	14	19	15	92	43	.....	.....	.....	.....	2	1
Clare	2	2	.....	2	.....	.....	.....	.....	4	4	.....	.....	.....	.....	1	2	1	.....	.....	.....	.....	.....	.....
Clinton	6091	5864	227	3189	2899	1	2	315	767	522	245	141	82	49	27	212	239	1	2	.....	.....	7	6
Delta	2173	1909	27	105	112	.....	.....	202	209	44	165	6	5	21	5	108	58	.....	.....	.....	.....	1	.....
Eaton	6634	6520	114	3467	3159	5	3	185	459	354	105	69	62	45	22	123	131	.....	1	1	1	4	.....
Emmet	160	160	.....	12	1	.....	.....	236	266	262	4	.....	.....	.....	.....	2	.....	.....	.....	.....	.....	.....	.....
Genesee	8094	7402	692	4296	3865	8	15	637	1369	648	721	158	89	91	64	464	469	.....	.....	3	1	9	9
Grand Traverse	1047	847	200	519	521	2	1	41	90	28	62	5	2	3	3	26	49	.....	.....	.....	1	.....	1
Gratiot	3373	3205	168	1760	1604	5	2	178	441	331	110	45	19	24	6	161	175	1	.....	2	.....	5	3
Hillsdale	8264	8153	109	4222	4030	3	7	99	182	130	52	23	17	9	5	85	38	.....	1	.....	.....	3	1
Houghton	2702	1839	863	1408	1279	.....	.....	1738	2314	95	2219	35	38	126	84	1019	986	.....	1	1	.....	3	7
Huron	1382	849	533	703	678	1	.....	986	1220	160	1060	121	81	93	47	465	401	.....	.....	.....	.....	.....	.....
Ingham	6681	6373	291	3612	3039	24	9	335	915	628	287	195	103	74	30	216	252	6	2	8	3	16	10
Ionia	6666	6310	356	3563	3101	2	.....	265	721	503	218	162	112	69	18	170	188	.....	.....	.....	.....	1	1
Iosco	466	315	151	244	222	.....	.....	254	339	85	254	43	30	23	13	144	80	.....	.....	.....	.....	.....	.....
Isabella	1138	1057	81	583	550	2	3	9	18	4	14	.....	.....	.....	.....	7	11	.....	.....	.....	.....	.....	.....
Jackson	8492	8129	363	4409	4053	15	15	347	723	345	378	77	61	26	22	200	237	7	1	7	6	43	31
Kalamazoo	7101	677	326	3671	3375	34	24	269	422	212	210	15	11	9	12	165	148	6	6	1	6	19	24
Kalkaska	26	21	5	12	14	.....	.....	4	5	1	4	3	.....	1	.....	1	.....	.....	.....	.....	.....	.....	.....
Kent	11081	10325	1756	6102	5555	11	5	1047	1760	642	1118	191	133	64	73	540	727	1	6	1	1	13	9
Keweenaw	995	792	203	500	494	.....	1	349	492	51	441	25	25	29	9	199	203	.....	.....	.....	.....	.....	.....
Lake	93	69	24	51	42	.....	.....	.....	.....	.....	.....	.....	.....	.....	.....	.....	.....	.....	.....	.....	.....	.....	.....
Lapeer	5132	4255	877	2643	2475	3	11	684	1553	818	735	229	139	129	64	517	463	1	1	4	2	2	2
Leelanaw	646	557	89	301	264	3	1	189	344	200	144	73	56	9	19	34	45	.....	2	.....	1	.....	1
Lenawee	11441	11100	341	5823	5536	40	33	529	994	538	456	51	43	43	39	358	365	4	8	5	3	43	30
Livingston	5345	5162	183	2836	2504	3	3	277	537	226	307	20	22	30	10	199	236	2	2	1	1	5	5
Mackinac	342	333	9	168	147	4	5	455	573	437	136	51	34	34	42	124	112	.....	1	1	.....	2	3
Macomb	6043	5433	610	3045	2978	11	9	1251	1381	711	670	61	35	90	87	526	568	2	1	1	1	6	3
Manistee	1153	901	252	595	551	2	5	677	904	203	701	86	56	71	45	356	288	.....	.....	.....	.....	1	1
Manitou	37	28	9	19	18	.....	.....	156	201	38	163	39	27	14	14	53	54	.....	.....	.....	.....	.....	.....
Marquette	2192	1480	712	1134	1055	2	.....	1675	1889	142	1747	70	58	144	94	881	614	.....	.....	.....	.....	3	4
Mason	458	393	65	237	221	.....	.....	158	196	50	146	7	5	9	5	60	91	.....	.....	.....	.....	1	2
Mecosta	1118	894	224	557	545	6	12	75	143	41	102	.....	.....	5	1	73	41	.....	.....	1	1	14	7
Menominee	131	115	19	72	62	.....	.....	86	104	30	74	3	3	10	7	61	18	.....	.....	.....	.....	1	1
Midland	469	375	94	235	233	.....	1	86	136	69	67	11	10	12	5	54	42	.....	.....	.....	1	1	.....
Missaukee	22	5	17	14	8	.....	.....	11	18	.....	18	1	4	1	.....	6	6	.....	.....	.....	.....	.....	.....
Monroe	6557	6304	253	3410	3146	1	.....	1518	1826	1309	517	111	71	101	81	787	674	.....	.....	.....	.....	1	.....
Montcalm	3258	2964	294	1755	1485	9	8	206	466	296	170	62	36	32	24	157	140	3	2	2	.....	4	4
Muskegon	2269	1920	349	1188	1071	7	3	672	697	35	662	5	4	68	19	414	167	.....	.....	.....	.....	.....	.....
Newaygo	1689	1565	124	888	787	.....	1	227	330	229	101	3	1	28	11	134	95	.....	.....	.....	.....	1	.....
Oakland	9735	9290	445	5074	4583	44	34	251	300	76	224	3	2	7	10	136	113	1	1	.....	.....	17	10
Oceana	743	662	81	405	338	.....	.....	418	438	204	114	.....	1	6	4	51	101	.....	.....	.....	.....	.....	.....
Ogemaw	.....	.....	.....	.....	.....	.....	.....	1	1	.....	1	.....	.....	.....	.....	1	.....	.....	.....	.....	.....	.....	.....
Ontonagon	815	736	79	399	407	3	3	345	351	17	334	.....	1	7	5	155	177	.....	.....	.....	.....	.....	.....
Osceola	332	231	101	179	153	.....	.....	48	178	91	87	44	34	13	10	34	31	1	1	.....	.....	.....	.....
Oscoda	.....	.....	.....	.....	.....	.....	.....	3	3	.....	3	.....	.....	2	.....	1	.....	.....	.....	.....	.....	.....	.....
Ottawa	3065	2688	377	1641	1419	2	3	568	1116	476	640	203	147	46	54	218	428	.....	1	.....	1	6	7
Presque Isle	9	7	2	5	4	.....	.....	32	46	10	36	7	10	2	3	14	9	.....	.....	.....	.....	.....	.....
Saginaw	8080	6481	1596	4115	3933	9	8	1283	1981	522	1459	157	124	105	101	764	676	.....	1	.....	4	15	8
Sanilac	3572	2114	1458	1876	1696	.....	.....	531	1066	305	761	208	199	51	39	282	281	.....	1	.....	.....	.....	1
Shiawassee	4952	4597	355	2605	2344	.....	3	279	588	349	239	68	41	43	14	199	216	.....	.....	1	.....	1	5
St. Clair	9503	7351	2152	4892	4603	4	4	1957	2503	770	1733	141	125	182	142	937	970	.....	1	1	.....	1	1
St. Joseph	6806	6599	207	3535	3254	7	10	402	851	631	220	68	50	56	23	269	364	2	.....	5	2	3	9
Tuscola	2865	2405	460	1512	1353	.....	.....	376	718	246	472	35	27	51	22	293	289	.....	.....	.....	.....	1	.....
Van Buren	7363	7083	280	3746	3514	48	48	640	1442	1153	289	230	208	85	45	301	304	18	21	16	4	46	40
Washtenaw	10282	9603	679	5470	4650	86	75	637	860	341	519	13	16	22	11	269	277	4	12	19	11	127	78
Wayne	21489	18752	2737	10731	10445	155	155	5590	7376	1814	5562	241	169	272	378	2283	3241	19	27	27	59	313	345
Wexford	124	121	3	66	58	.....	.....	20	47	40	7	7	6	2	1	10	21	.....	.....	.....	.....	.....	.....

*Including 373 Indians, as follows: Allegan 4, Bay 4, Calhoun 3, Cass 9, Charlevoix 4, Cheboygan 14, Chippewa 31, Emmet 147, Gratiot 2, Houghton 15, Leelanaw 77, Mackinac 18, Marquette 1, Newaygo 13, Ontonagon 3, Saginaw 15, Van Buren 7, Washtenaw 1.

†Including 1,823 Indians, as follows: Allegan 53, Antrim 38, Bay 41, Cass 20, Charlevoix 82, Cheboygan 87, Chippewa 430, Clinton 1, Delta 5, Emmet 264, Genesee 12, Houghton 14, Huron 12, Kent 1, Keweenaw 2, Leelanaw 104, Mackinac 169, Marquette 21, Mason 16, Newaygo 57, Oceana 275, Ontonagon 6, Osceola 10, Ottawa 5, Presque Isle 1, Saginaw 26, Sanilac 4, Van Buren 64, Washtenaw 1, Wayne 2.

TABLE X.—STATE OF MINNESOTA.

COUNTIES.	ATTENDED SCHOOL.							Cannot read—10 and over.	CANNOT WRITE.													
				WHITE.		COLORED.						WHITE.						COLORED.					
												10 to 15.		15 to 21.		21 and over.		10 to 15.		15 to 21.		21 and over.	
	Total.	Native.	Foreign.	Male.	Female.	Male.	Female.		Total.	Native.	Foreign.	M.	F.	M.	F.	M.	F.	M.	F.	M.	F.	M.	F.
Total	*96793	83732	13061	50158	46528	35	40	12747	†24413	5558	18855	2122	1680	1014	975	8041	10109	2	4	11	4	44	37
Aitkin								131	132	132		2	1	1		3	3						
Anoka	767	713	54	383	380	3	1	100	109	15	94	1	2	7	4	44	48					2	1
Becker								50	71	43	28	7	5	9	6	17	27						
Beltrami								46	46	41	5	3	6	2	3	15	17						
Benton	317	270	47	183	134			99	144	67	77	24	13	12	15	38	41			1			
Big Stone								1	2	2		2											
Blue Earth	2925	2707	218	1466	1458	1		507	746	170	576	84	65	54	36	241	261					1	4
Brown	1172	988	184	603	569			41	154	12	142	3	1	1	4	64	81						
Carlton	3	3			3			8	8	1	7			2		4	2						
Carver	2607	1847	760	1375	1232			384	1089	149	940	110	93	35	31	308	511				1		
Cass	14	14		12	2			205	213	212	1	2	5	2	9	12	23						
Chippewa	52	37	15	26	26			178	258	44	214	35	23	17	12	88	79						
Chisago	863	657	206	446	411			91	677	133	544	109	67	14	15	163	294						
Clay								18	18	11	7		1	2	1	7	7						
Cottonwood	36	36		19	17			49	49	7	42	4	3	2	1	22	17						
Crow Wing	26	25	1	16	10			28	45	39	6	4	6	2	5	11	17						
Dakota	4458	4024	434	2347	2103	4	4	697	1085	116	969	21	6	25	30	435	549		1	2	1	7	6
Dodge	2018	1873	145	1062	955	1		293	520	80	440	49	45	28	15	183	198					1	1
Douglas	517	423	94	286	231			117	471	91	380	62	43	18	18	146	184						
Faribault	2347	2154	193	1206	1141			141	637	149	488	77	59	40	38	199	224						
Fillmore	5597	4608	989	2937	2660			37	78	21	57	9	7	4	2	10	22			1		2	1
Freeborn	2786	2227	559	1458	1328			188	411	58	353	34	30	16	19	127	185						
Goodhue	5437	4150	1287	2866	2570	1		308	1855	144	1711	117	127	43	48	558	959					2	1
Grant	7	6	1	3	4				2		2					1	1						
Hennepin	7312	6653	659	3804	3484	5	12	1273	1658	656	1002	86	71	97	116	559	690	1	3	1		10	8
Houston	3120	2507	613	1601	1516	1	2	427	1772	249	1523	144	151	40	64	558	812					2	1
Isanti	196	143	53	93	103																		
Itasca	1	1		1				54	56	56		4	4	5	4	15	10						
Jackson	249	237	12	122	127			222	223	46	177	31	20	6	11	81	74						
Kanabec	26	26		13	13			2	3	2	1		1			1	1						
Kandiyohi	162	88	74	82	80			5	209	3	206	2		4	3	76	124						
Lac qui Parle	1	1			1																		
Lake	33	31	2	16	17			34	35	33	2	3		4	2	14	11						
Le Sueur	3287	2905	382	1655	1632			301	641	336	305	122	99	32	27	152	209						
Martin	913	875	38	494	419			38	258	210	48	92	44	14	7	52	49						
McLeod	1014	903	111	486	528			290	480	176	304	79	66	20	32	97	177						
Meeker	821	676	145	428	393			274	540	249	291	59	43	24	22	170	221				1		
Mille Lac	281	249	32	148	132		1	33	50	31	19	6	3	2	1	22	16						
Monongalia	470	317	153	272	196	2		33	419	10	409	1	3	8	6	165	236						
Morrison	375	319	56	202	173			154	199	75	124	27	18	15	14	70	55						
Mower	2705	2374	331	1401	1304			438	456	9	447	5	2	23	10	233	183						
Murray	4	4		1	3			4	7	4	3				1	4	2						
Nicollet	1928	1408	520	1005	914			112	146	14	132	7	5	2	2	50	74						
Nobles	2	2		2				6	6	6		2				3	1						
Olmsted	5550	5311	239	2912	2638			831	946	105	841	45	54	42	39	349	416			1			
Otter Tail	55	54	1	32	23			28	72	27	45	7	4	4	3	24	28						
Pembina								38	38	21	17	3	6	5	2	10	12						
Pine	51	50	1	28	23			28	40	3	37			2		34	4						
Pope	508	356	152	250	257		1	4	81	1	80	1		3	3	28	46						
Ramsey	4005	3438	567	1991	2007	2	5	286	372	28	344	4	2	30	14	180	137					2	3
Redwood	202	145	57	104	98			60	109	49	60	25	23	7	5	21	28						
Renville	104	93	11	57	47			33	77	46	31	33	15	6	5	8	10						
Rice	3868	3507	361	1980	1880	3	4	364	567	61	506	40	27	23	16	205	254						
Rock								6	6	2	4		1			5							
Scott	3017	2674	343	1550	1462	1	1	252	354	57	297	9	8	8	21	125	184						2
Sherburne	491	451	40	264	227			68	96	15	81	15	9	3	8	38	23						
Sibley	1643	1364	279	850	793			332	340	2	338	2	1	3	2	149	183						
Stearns	2785	2490	295	1428	1357			250	506	156	350	64	57	29	23	151	182						
Steele	2113	1927	186	1130	980	3		386	678	219	459	119	104	35	27	165	224					2	2
Stevens								7	9	7	2						2						
St. Louis	395	310	85	204	190		1	229	288	73	215	17	8	24	13	131	82					3	
Todd	236	215	21	124	111		1	55	120	79	41	33	17	8	5	27	30						
Traverse																							
Wabashaw	4044	3695	349	2050	1994			208	285	34	251	5	3	4	14	100	157			2			
Wadena								3	5	5				2		2	1						
Waseca	1952	1799	153	999	949	3	1	260	739	155	584	79	52	24	19	261	304						
Washington	2810	2356	454	1476	1324	2	2	432	806	81	725	20	15	46	25	352	325	1		3	1	0	5
Watonwan	450	344	106	242	208			71	253	109	144	67	56	8	14	40	68						
Wilkin	5	5		2	3			1	9	2	7	1		2		3	3						
Winona	5277	4746	531	2702	2568	3	4	613	992	245	747	98	73	42	67	300	406					1	2
Wright	2383	1921	462	1263	1120			476	647	74	573	6	12	13	16	295	305						

* Including 32 Indians, as follows: Chisago 6, Hennepin 7, Nicollet 9, Rice 1, Scott 3, Washington 6.
† Including 370 Indians, as follows: Aitkin 122, Cass 160, Chippewa 4, Chisago 15, Dakota 2, Hennepin 16, Itasca 14, Lake 1, Nicollet 6, Otter Tail 2, Rice 2, Scott 2, Stevens 7, St. Louis 10, Washington 7.

TABLE X.—STATE OF MISSISSIPPI.

COUNTIES.	ATTENDED SCHOOL.							Cannot read—10 and over.	CANNOT WRITE.													
				WHITE.		COLORED.						WHITE.						COLORED.					
												10 to 15.		15 to 21.		21 and over.		10 to 15.		15 to 21.		21 and over.	
	Total.	Native.	Foreign.	Male.	Female.	Male.	Female.		Total.	Native.	Foreign.	M.	F.	M.	F.	M.	F.	M.	F.	M.	F.	M.	F.
Total	39141	39085	56	17139	16264	2768	2970	291718	*313310	312483	827	8174	6555	5447	4749	9357	13746	24076	22606	23216	26867	80810	87327
Adams	1030	1022	8	336	403	143	148	7324	7783	7759	24	8	9	10	8	69	41	500	523	498	656	2656	2805
Alcorn	283	283	.....	93	98	51	41	1621	1709	1709	.....	37	28	24	22	45	34	113	117	131	139	470	549
Amite	337	336	1	168	156	6	7	4076	4127	4124	3	33	29	40	26	96	79	372	363	337	386	1113	1253
Attala	952	951	1	449	423	46	34	3735	4696	4695	1	245	193	189	106	235	394	348	336	300	378	907	1065
Bolivar	197	197	.....	35	29	78	55	4186	4468	4423	45	16	7	16	10	45	27	178	176	327	375	1729	1546
Calhoun	995	995	.....	492	484	8	11	2604	3318	3316	2	338	258	258	220	391	628	174	121	131	119	297	383
Carroll	851	851	.....	413	413	9	16	6864	7329	7321	8	112	78	52	46	100	118	503	493	597	718	2140	2372
Chickasaw	659	659	.....	252	270	61	73	7039	7994	7970	24	383	271	236	193	314	531	596	575	553	653	1687	2002
Choctaw	1259	1259	.....	647	568	19	25	4060	4921	4914	7	380	273	220	216	400	759	334	273	249	340	653	824
Claiborne	520	513	7	190	184	82	64	6568	6972	6948	24	59	49	34	37	106	123	573	557	534	588	2023	2289
Clark	362	362	.....	168	172	12	10	2346	2445	2445	.....	102	84	60	57	62	113	206	189	162	193	563	654
Coahoma	44	44	.....	21	22	1	.....	1011	1086	1080	6	21	17	16	10	30	30	72	58	89	86	408	249
Copiah	1253	1252	1	574	541	51	87	6650	7131	7123	8	221	153	115	104	196	360	499	464	577	566	1794	2061
Covington	174	174	.....	83	78	7	6	1782	2054	2051	3	159	138	119	129	162	272	116	125	146	138	260	290
De Soto	1377	1376	1	684	591	64	38	11142	12546	12529	17	244	167	163	100	260	341	1077	1086	1060	1218	3335	3495
Franklin	314	314	.....	133	154	15	12	2830	3050	3050	.....	140	108	82	79	150	192	271	250	198	270	579	731
Greene	46	46	.....	23	23	.....	.....	378	379	379	.....	13	11	17	22	71	36	26	29	0	22	62	61
Grenada	390	390	.....	146	179	35	30	4132	4338	4331	7	90	54	42	39	61	95	324	321	368	406	1209	1329
Hancock	106	100	6	67	39	.....	.....	1045	1066	1048	18	22	29	19	21	85	64	68	64	63	75	297	259
Harrison	582	578	4	353	195	15	19	1719	1787	1688	99	126	137	58	65	151	338	68	80	74	80	284	326
Hinds	1762	1753	9	710	704	152	196	12791	13529	13479	50	58	28	34	12	82	106	1244	1107	1133	1313	4022	4390
Holmes	720	720	.....	252	247	117	104	5494	5540	5540	.....	24	13	13	7	26	18	399	382	507	573	1734	1844
Issaquena	234	234	.....	18	12	113	91	3770	4027	4026	1	5	5	.....	1	5	2	241	238	286	374	1411	1459
Itawamba	271	271	.....	156	114	1	.....	559	631	631	.....	49	27	31	23	14	18	70	48	54	49	114	134
Jackson	120	120	.....	56	64	.....	.....	1570	1635	1633	2	141	126	95	88	199	238	62	45	65	72	310	194
Jasper	56	56	.....	25	26	2	3	3209	3565	3557	8	161	130	111	100	231	264	240	246	276	277	678	789
Jefferson	601	598	3	200	180	105	116	6318	6734	6711	23	24	20	14	13	65	54	584	555	537	591	1953	2324
Jones	95	95	.....	60	35	.....	.....	1169	1344	1342	2	192	169	117	130	185	362	22	22	20	29	41	55
Kemper	572	572	.....	309	253	7	3	4890	5126	5121	5	144	101	118	91	188	204	536	434	512	455	1110	1233
Lafayette	886	886	.....	475	302	54	55	4423	4531	4529	2	16	11	10	10	26	26	320	297	508	535	1357	1415
Lauderdale	567	567	.....	271	252	19	25	4526	4814	4803	11	201	159	95	75	156	216	335	341	316	376	1229	1315
Lawrence	547	547	.....	257	225	29	36	2224	2624	2622	2	132	100	79	78	135	233	218	170	174	209	527	569
Leake	270	270	.....	147	117	2	4	2030	2303	2300	3	65	66	54	47	119	147	220	191	194	201	463	536
Lee	1613	1613	.....	831	730	21	31	2794	3027	3025	2	90	58	52	45	96	104	283	275	249	269	705	801
Lincoln	844	844	.....	283	408	69	84	3227	3823	3821	2	227	171	120	133	234	427	245	218	206	234	751	857
Lowndes	1425	1422	3	456	449	248	272	14069	14369	14367	2	21	26	19	11	27	34	1307	1280	1155	1485	4451	4553
Madison	860	860	.....	360	343	81	76	9452	10238	10211	27	77	48	39	19	67	86	913	869	840	994	2926	3360
Marion	80	80	.....	41	39	.....	.....	1528	1625	1625	.....	113	120	82	71	130	174	102	79	85	105	261	303
Marshall	2131	2128	6	972	950	145	177	11020	11975	11953	22	270	209	200	164	293	438	1013	937	951	1113	3073	3314
Monroe	56	56	.....	31	23	1	.....	8058	8241	8228	13	240	217	161	133	177	280	795	737	608	703	1973	2217
Neshoba	498	498	.....	242	250	4	2	1672	2312	2309	3	187	165	110	105	170	288	108	133	115	98	253	341
Newton	926	926	.....	429	466	10	21	2831	3316	3295	21	223	153	112	132	200	395	217	215	192	216	563	641
Noxubee	655	655	.....	273	302	40	40	10981	11158	11132	26	132	91	52	52	85	96	1084	999	902	1105	3182	3378
Oktibbeha	679	679	.....	273	260	69	77	5558	5920	5919	1	117	103	118	59	161	254	373	338	434	586	1654	1723
Panola	607	606	1	239	263	55	50	8422	8571	8542	29	83	82	109	75	314	265	726	672	783	795	2355	2312
Perry	111	111	.....	67	44	.....	.....	1009	1118	1118	.....	102	98	66	72	92	201	76	63	40	58	113	137
Pike	829	829	.....	428	323	33	45	3524	3740	3720	20	108	89	65	46	103	180	363	340	292	336	872	945
Pontotoc	272	272	.....	139	108	9	16	2770	3237	3237	.....	264	187	171	151	246	373	241	194	195	216	443	556
Prentiss	716	716	.....	380	330	4	2	1152	1554	1554	.....	98	91	79	96	189	327	60	71	81	71	196	204
Rankin	497	497	.....	253	240	1	3	4802	5002	4999	3	85	64	26	13	35	35	506	480	469	540	1258	1491
Scott	593	593	.....	273	309	7	4	2036	2036	2036	.....	4	2	2	2	15	6	188	198	222	241	541	615
Simpson	12	12	.....	4	6	1	1	2162	2317	2317	.....	193	176	158	149	179	294	188	119	108	123	315	315
Smith	557	557	.....	291	250	6	10	1856	2415	2415	.....	242	190	160	151	232	390	122	121	107	127	246	327
Sunflower	66	66	.....	31	22	9	4	2291	2359	2358	1	38	35	16	12	20	24	216	178	209	212	708	691
Tallahatchie	268	268	.....	122	124	11	11	2948	3236	3234	2	64	56	40	29	64	71	241	236	248	284	927	976
Tippah	1262	1262	.....	657	570	19	16	5480	5870	5864	6	376	331	372	322	540	987	300	286	308	377	726	945
Tishemingo	617	617	.....	306	308	1	2	1165	1607	1606	1	169	136	132	122	203	406	61	43	40	48	112	135
Tunica	32	32	.....	8	5	11	8	3067	3187	3183	4	64	53	27	21	35	23	259	214	288	276	1058	809
Warren	1883	1882	1	491	529	389	474	11758	12546	12522	24	37	35	22	21	89	106	605	635	683	1028	4354	4871
Washington	280	278	2	91	61	62	66	8668	8773	8763	10	27	22	28	6	68	21	560	547	774	752	3128	2840
Wayne	48	48	.....	22	25	1	.....	1694	1698	1698	.....	126	106	75	79	99	136	107	115	104	123	314	314
Wilkinson	523	523	.....	189	177	71	86	4842	4969	4906	63	37	23	51	59	209	229	397	361	357	439	1297	1510
Winston	482	481	1	246	229	5	2	2455	2754	2740	14	126	112	72	60	144	198	236	188	192	249	530	634
Yalabusha	602	601	1	308	289	.....	5	5688	5814	5689	125	196	181	129	110	262	300	465	498	402	457	1353	1461
Yazoo	682	682	.....	250	279	77	76	8654	8901	8900	1	77	77	41	44	128	135	750	691	592	747	2748	2871

* Including 16 Chinese in Bolivar County; also, 364 Indians, as follows: Copiah 1, Jasper 62, Neshoba 239, Newton 57, Pike 1, Winston 4.
(a) Estimated from the average of adjacent counties.

TABLE X.—STATE OF MISSOURI.

COUNTIES.	ATTENDED SCHOOL.							Cannot read — 10 and over.	CANNOT WRITE.													
				WHITE.		COLORED.						WHITE.						COLORED.					
												10 to 15.		15 to 21.		21 and over.		10 to 15.		15 to 21.		21 and over.	
	Total.	Native.	Foreign.	Male.	Female.	Male.	Female.		Total.	Native.	Foreign.	M.	F.	M.	F.	M.	F.	M.	F.	M.	F.	M.	F.
Total	*324348	317745	6603	165792	149468	4557	4523	146771	†222411	206827	15584	27509	21864	14755	12731	34780	50124	5364	5133	5355	6181	18002	20587
Adair	3080	3056	24	1614	1450	7	9	434	1511	1478	33	373	251	112	69	225	406	8	6	4	11	19	27
Andrew	4002	3944	58	2112	1861	19	10	798	1513	1383	130	195	156	120	76	303	483	15	18	22	16	47	62
Atchison	1866	1825	41	970	895	1	...	292	485	459	26	37	35	27	33	135	206	2	...	...	2	2	6
Audrain	2340	2328	12	1178	1112	20	30	433	683	680	3	80	34	23	8	32	25	48	57	38	59	113	166
Barry	1651	1650	1	884	766	...	1	1071	2301	2301	...	387	354	258	234	375	657	4	5	5	1	10	10
Barton	1204	1200	4	623	581	...	...	179	286	279	7	4	...	15	14	115	137	...	...	...	...	...	1
Bates	3435	3412	23	1834	1601	...	...	581	1390	1366	24	249	164	116	81	314	414	3	3	8	6	11	21
Benton	1940	1913	27	1011	885	26	18	1357	2214	2163	51	432	371	218	156	319	534	22	22	19	17	43	61
Bollinger	1397	1389	8	779	617	...	1	2535	3334	3297	37	565	493	350	379	506	1008	2	5	2	3	9	12
Boone	3464	3458	6	1696	1651	56	61	2868	3837	3825	12	409	279	160	110	340	454	248	306	211	252	435	633
Buchanan	5310	5160	150	2676	2480	72	82	1980	3085	2836	249	407	278	209	159	496	629	88	71	73	101	257	316
Butler	469	469	...	242	226	1	...	1166	1680	1677	3	293	248	205	172	281	466	2	...	2	3	3	3
Caldwell	2888	2854	34	1524	1300	32	32	376	923	860	63	146	105	75	37	171	267	13	14	14	15	30	36
Callaway	2656	2646	10	1423	1101	58	74	2775	3677	3601	76	351	234	148	84	395	407	229	219	231	251	468	660
Camden	757	754	3	390	347	5	9	1124	1996	1991	5	353	336	209	193	287	526	18	10	8	9	16	31
Cape Girardeau	2648	2598	50	1405	1127	57	59	2646	3814	3552	262	425	340	249	277	669	917	87	99	80	88	265	318
Carroll	3051	3022	29	1581	1410	25	35	646	1135	1127	8	195	108	92	70	204	209	22	28	31	31	65	80
Carter	114	114	...	61	53	...	...	368	529	529	...	83	85	64	61	81	136	...	1	1	2	5	10
Cass	4564	4549	15	2422	2075	34	33	694	1619	1551	68	364	235	111	59	231	367	28	14	17	31	70	91
Cedar	1849	1848	1	962	887	...	...	1024	2100	2093	7	424	328	221	156	328	568	1	6	14	8	18	23
Chariton	2931	2886	45	1481	1257	111	82	2612	3524	3451	73	398	290	161	126	398	517	214	187	180	178	382	493
Christian	945	945	...	516	422	4	3	2301	2635	2619	16	335	318	301	315	552	749	12	8	5	6	14	19
Clarke	3769	3759	10	1983	1768	10	8	630	1159	1076	83	114	77	104	57	275	382	12	7	12	17	52	50
Clay	1799	1788	11	894	901	2	2	1270	1467	1433	34	71	54	35	23	95	87	133	143	121	122	281	302
Clinton	3118	3094	24	1559	1505	30	24	781	1016	794	222	34	29	59	31	268	222	32	29	39	45	98	130
Cole	2359	2311	48	1106	1035	119	99	779	848	838	10	1	...	1	1	1	4	71	82	84	90	227	278
Cooper	3709	3686	23	1766	1676	138	129	2323	3329	3198	131	289	216	142	85	326	348	222	202	190	202	454	653
Crawford	1571	1548	23	835	736	...	...	708	1159	1121	38	66	86	121	105	291	451	2	3	4	3	13	14
Dade	1644	1641	3	858	769	10	7	769	1901	1896	5	413	359	165	139	278	420	16	18	14	10	31	38
Dallas	1746	1746	...	951	793	1	1	1066	2317	2317	...	472	382	241	192	358	624	10	1	5	3	12	15
Daviess	3394	3387	7	1827	1513	33	21	544	1292	1284	8	247	183	114	71	200	336	18	13	14	10	33	53
De Kalb	2456	2412	44	1336	1097	11	12	476	1096	1057	39	244	165	102	51	191	283	4	2	4	7	22	21
Dent	1500	1491	9	818	678	3	1	958	1670	1665	5	308	246	164	171	254	506	1	4	1	...	5	10
Douglas	547	547	...	299	246	2	...	926	1498	1498	...	240	221	162	175	223	467	2	...	1	...	4	1
Dunklin	619	619	...	336	283	...	...	1731	2321	2319	2	386	317	286	263	352	601	12	20	14	17	19	34
Franklin	6998	6742	256	3557	3250	116	75	1517	1822	1500	322	35	31	46	39	280	366	94	67	95	109	306	354
Gasconade	2016	1921	95	1085	926	5	...	384	502	370	132	33	37	43	34	146	188	4	1	3	...	6	7
Gentry	3136	3123	13	1718	1413	1	4	731	1656	1619	37	405	259	122	84	281	479	...	4	2	2	5	13
Greene	4261	4244	17	1987	2031	108	135	2160	4267	4250	17	560	476	339	240	503	907	109	117	109	131	331	445
Grundy	2302	2283	19	1210	1091	...	1	744	1330	1316	14	252	232	104	98	255	338	3	4	5	6	14	19
Harrison	4099	4089	10	2195	1904	...	...	782	2056	2022	34	476	338	150	96	402	589	...	...	1	...	2	2
Henry	3087	3066	21	1556	1490	21	20	476	653	640	13	9	9	17	10	139	188	37	25	15	26	81	97
Hickory	1463	1450	13	765	690	3	5	705	1446	1410	36	265	250	148	103	210	411	4	5	6	6	21	17
Holt	2873	2853	20	1529	1335	6	3	443	812	789	23	3	2	12	28	277	410	2	...	5	8	34	31
Howard	2067	2067	...	1087	923	33	24	3300	3564	3561	3	78	51	54	28	87	100	424	344	353	350	782	913
Howell	658	658	...	337	321	...	...	683	1099	1098	1	174	148	85	142	245	294	...	...	1	2	2	6
Iron	1114	1098	16	526	525	33	30	881	1358	1326	32	162	154	115	110	263	352	18	21	14	20	56	73
Jackson	9304	8809	495	4635	4006	320	343	2735	3854	3585	269	341	248	112	103	199	333	116	141	174	365	797	923
Jasper	3516	3497	19	1812	1693	4	7	477	1112	1102	10	201	132	100	71	214	326	4	6	1	9	23	20
Jefferson	2838	2794	44	1486	1340	7	5	1219	1703	1550	153	183	143	102	86	283	416	57	44	53	40	146	150
Johnson	4759	4727	32	2357	2231	82	89	1326	1668	1577	91	63	51	90	67	297	361	52	41	69	110	197	270
Knox	2739	2727	12	1469	1257	5	8	416	1026	935	91	263	188	60	38	160	212	1	16	17	7	24	32
Laclede	1726	1717	9	903	803	12	8	1217	2381	2334	47	429	387	214	246	368	643	6	6	11	10	23	38
Lafayette	3666	3624	42	1829	1710	55	72	2738	3216	3074	142	199	121	75	51	210	270	241	236	196	273	614	730
Lawrence	2735	2734	1	1407	1303	8	17	1047	2183	2174	9	251	196	197	193	435	791	1	16	4	15	29	47
Lewis	2847	2817	30	1478	1348	11	10	1302	1622	1550	72	279	202	58	53	104	165	86	82	82	80	184	247
Lincoln	2418	2396	22	1246	1022	64	86	1362	1839	1797	42	143	90	109	75	218	214	97	97	105	98	252	341
Linn	3745	3649	96	1891	1763	59	32	751	1158	1012	146	171	126	73	61	196	223	30	36	13	31	75	123
Livingston	3717	3613	104	1878	1694	69	76	1178	2217	1973	244	301	204	125	87	407	562	46	58	59	55	135	178
Macon	5014	4926	88	2544	2279	95	96	1271	1867	1756	111	194	114	106	67	291	394	33	42	64	77	207	278
Madison	759	757	2	411	335	3	10	995	1485	1476	9	247	234	142	118	232	398	9	9	12	22	30	32
Maries	675	672	3	367	308	...	...	2035	2051	1865	186	188	171	201	223	681	587	...	...	...	...	...	...
Marion	4247	4194	53	1936	1880	175	256	2750	3868	3449	419	219	203	149	98	468	577	168	196	179	228	603	780
McDonald	570	570	...	300	270	...	...	807	1309	1306	3	276	226	159	126	175	327	2	2	1	3	4	8
Mercer	2718	2718	...	1422	1296	...	...	852	2000	1994	6	419	341	141	117	338	586	9	2	7	6	17	17
Miller	218	218	...	113	105	...	...	943	1247	1235	12	139	112	133	126	258	394	12	8	1	8	19	32
Mississippi	483	482	1	258	206	11	8	1003	1158	1143	15	87	93	61	56	138	122	49	44	68	56	226	158
Moniteau	2525	2493	32	1281	1219	15	10	436	629	590	39	47	42	15	12	61	92	32	31	48	47	80	122
Monroe	3904	3873	31	2048	1726	58	72	1423	2522	2415	107	374	180	118	46	365	351	135	140	131	134	230	318
Montgomery	1869	1850	19	928	881	30	30	222	281	272	9	6	7	8	3	44	50	1	3	3	9	72	75
Morgan	1502	1483	19	792	673	17	20	730	1336	1299	37	253	205	112	71	215	327	21	16	9	18	40	49
New Madrid	341	341	...	175	142	12	12	2155	2171	2155	16	207	141	177	144	292	386	69	87	91	59	264	253
Newton	3072	3066	6	1548	1457	40	27	1154	2517	2502	15	486	448	208	161	386	636	30	12	16	23	55	56
Nodaway	3632	3598	34	1928	1704	...	...	840	1646	1593	53	301	249	115	88	341	494	1	5	11	5	20	16
Oregon	639	639	...	346	293	...	...	828	1230	1227	3	203	184	109	146	216	368	3	...	...	...	...	1
Osage	2629	2498	131	1403	1213	7	1	978	1779	1526	253	303	220	151	136	283	497	19	18	19	26	46	61
Ozark	525	525	...	294	231	...	...	1317	752	752	...	18	30	88	64	358	194	...	...	...	...	...	...
Pemiscot	142	141	1	90	52	...	...	513	660	658	2	109	102	70	60	88	129	5	8	7	8	40	34
Perry	1653	1636	17	841	778	20	14	1094	1780	1631	149	258	215	151	144	337	456	30	25	15	30	50	69
Pettis	3441	3383	58	1689	1604	80	68	1435	1771	1623	148	82	63	30	21	176	102	139	136	96	149	332	445
Phelps	1181	1170	11	593	573	8	7	1225	1807	1766	41	226	249	176	178	299	556	12	7	10	14	39	41
Pike	4198	4187	11	2071	1801	160	166	1820	2847	2801	46	253	145	90	51	209	265	235	216	164	189	464	566
Platte	3132	3121	11	1605	1454	35	38	1345	2315	2178	137	386	243	161	95	398	443	64	49	70	70	147	189
Polk	3186	3185	1	1693	1492	1	...	1360	3147	3141	6	629	542	313	254	435	834	10	12	13	18	41	46
Pulaski	764	762	2	439	325	...	...	735	1440	1428	12	277	261	147	133	215	388	1	5	3	2	2	6
Putnam	3135	3130	5	1615	1518	2	...	1163	2273	2248	25	466	357	196	154	453	643	1	1	...	...	1	1
Ralls	1589	1587	2	828	741	11	9	978	1302	1246	56	81	44	56	32	188	154	92	92	105	62	178	218
Randolph	2763	2741	22	1464	1269	10	20	1359	2478	2395	83	299	222	94	54	302	355	165	135	133	124	274	321
Ray	4098	4096	2	2157	1839	42	60	1368	2255	2232	23	279	189	130	419	342	469	73	75	73	88	196	222
Reynolds	267	267	...	141	126	...	...	1256	1252	1233	19	78	93	138	129	468	346	...	...	...	...	...	...
Ripley	110	110	...	52	58	...	...	583	661	657	4	80	56	38	49	141	290	...	1	1	1	1	3
Saline	3527	3500	27	1770	1572	94	91	2527	3388	3301	87	299	169	97	54	263	292	297	245	213	231	552	676
Schuyler	1894	1881	13	978	915	...	1	551	1288	1254	34	215	176	82	80	302	430	1	...	...	...	1	1
Scotland	3153	3144	9	1639	1485	20	1	196	421	400	21	77	49	26	19	104	118	3	4	3	5	9	4

* Including 8 Indians, as follows: Shelby 4, St. Louis 4.
† Including 26 Indians, as follows: Barry 1, Buchanan 1, Butler 2, Cass 1, Christian 1, Jackson 2, New Madrid 1, St. Louis 16, Webster 1.

TABLE X.—STATE OF MISSOURI—Continued.

COUNTIES.	ATTENDED SCHOOL.							Cannot read—10 and over.	CANNOT WRITE.													
				WHITE.		COLORED.						WHITE.						COLORED.					
												10 to 15.		15 to 21.		21 and over.		10 to 15.		15 to 21.		21 and over.	
	Total.	Native.	Foreign.	Male.	Female.	Male.	Female.		Total.	Native.	Foreign.	M.	F.	M.	F.	M.	F.	M.	F.	M.	F.	M.	F.
Scott	63	62	1	31	28	2	2	790	930	921	9	107	84	100	76	193	224	10	9	9	20	50	48
Shannon	9	9	....	5	4	....	....	716	578	573	5	29	25	54	49	251	170	....	....	....	....	....	....
Shelby	2578	2537	41	1331	1178	40	25	91	111	101	10	20	11	8	4	25	26	2	....	3	2	5	5
St. Charles	3856	3703	153	1968	1797	48	43	917	990	956	34	7	3	7	12	42	42	26	21	75	108	309	338
St. Clair	942	936	6	522	419	1	....	291	642	640	2	155	123	63	45	79	129	3	2	6	2	14	21
Ste. Genevieve	1321	1312	9	676	623	15	7	1447	1480	1388	92	90	66	115	160	423	395	15	11	21	26	68	90
St. François	1037	1036	1	510	527	....	....	1334	2356	2100	256	307	281	207	176	536	570	39	29	37	24	64	86
St. Louis	66081	62646	3435	32602	30509	1513	1453	18234	23438	14461	8977	335	381	245	533	3747	6060	348	336	611	780	5279	4767
Stoddard	643	643	....	362	281	....	....	1404	2036	2031	5	320	304	245	232	358	551	1	1	4	4	4	12
Stone	460	460	....	227	233	....	....	369	552	551	1	115	98	88	74	67	98	4	1	3	....	2	2
Sullivan	2742	2728	14	1421	1317	3	1	971	2311	2291	20	502	394	196	145	384	666	3	....	4	3	6	8
Taney	553	553	....	304	249	....	....	683	1535	1535	....	319	268	176	156	239	373	....	2	....	....	....	2
Texas	623	623	....	350	273	....	....	1783	2270	2261	9	299	252	264	236	445	732	2	2	8	6	11	13
Vernon	1907	1905	2	1004	901	2	....	574	1643	1614	29	423	264	165	78	314	349	10	8	10	5	5	12
Warren	2266	2092	174	1218	1008	29	11	509	590	565	25	53	39	9	7	16	14	52	40	62	54	120	124
Washington	1408	1397	11	672	670	27	39	1939	2674	2572	102	352	281	207	201	553	631	56	49	37	44	119	144
Wayne	537	537	....	314	223	....	....	1528	2000	1998	2	337	299	236	222	295	564	5	2	7	6	9	18
Webster	2281	2266	15	1217	1034	16	14	1471	3034	2963	71	523	463	250	273	505	895	9	19	19	14	23	40
Worth	991	991	....	511	480	....	....	422	725	715	10	128	110	61	56	155	215	....	....	....	....	....	....
Wright	1619	1618	1	887	721	6	5	1256	1695	1666	29	361	291	181	192	235	419	1	3	2	2	2	3

TERRITORY OF MONTANA.

COUNTIES.	ATTENDED SCHOOL.							Cannot read—10 and over.	CANNOT WRITE.													
				WHITE.		COLORED.						WHITE.						COLORED.					
												10 to 15.		15 to 21.		21 and over.		10 to 15.		15 to 21.		21 and over.	
	Total.	Native.	Foreign.	Male.	Female.	Male.	Female.		Total.	Native.	Foreign.	M.	F.	M.	F.	M.	F.	M.	F.	M.	F.	M.	F.
Total	919	895	24	499	420	....	....	667	*918	394	524	60	36	29	29	399	81	2	2	2	13	34	15
Beaver Head	....	....	....	....	....	....	....	....	....	....	....	....	....	....	....	....	....	....	....	....	....	....	....
Big Horn	....	....	....	....	....	....	....	3	3	....	3	....	....	....	....	3	....	....	....	....	....	....	....
Choteau	26	26	....	14	12	....	....	68	80	73	7	6	3	....	10	16	6	1	1	....	11	5	3
Dawson	....	....	....	....	....	....	....	16	16	15	1	1	1	....	1	1	....	....	....	....	....	....	....
Deer Lodge	78	75	3	44	34	....	....	28	47	12	35	2	....	1	....	36	3	....	....	....	....	....	1
Gallatin	158	155	3	98	60	....	....	48	86	52	34	13	4	2	4	28	18	....	....	2	2	4	2
Jefferson	49	48	1	30	19	....	....	147	218	25	193	9	2	7	2	56	23	....	....	....	....	....	....
Lewis and Clarke	153	150	3	84	69	....	....	71	94	61	33	6	4	1	1	37	9	1	1	....	....	24	9
Madison	235	225	10	121	114	....	....	23	47	46	1	19	17	4	2	1	3	....	....	....	....	1	....
Meagher	129	125	4	63	66	....	....	14	14	8	6	....	....	....	....	1	....	....	....	....	....	....	....
Missoula	91	91	....	45	46	....	....	249	313	102	211	13	5	14	9	220	19	....	....	....	....	....	....

* Including 129 Chinese and 78 Indians, as follows: Choteau, 18 Indians; Dawson, 12 Indians; Deer Lodge, 1 Chinese, 3 Indians; Gallatin, 4 Chinese, 3 Indians; Jefferson, 119 Chinese; Lewis and Clarke, 1 Indian; Meagher, 5 Chinese, 8 Indians; Missoula, 33 Indians.

STATE OF NEBRASKA.

COUNTIES.	ATTENDED SCHOOL.							Cannot read—10 and over.	CANNOT WRITE.													
				WHITE.		COLOR'D.						WHITE.						COLORED.					
												10 to 15.		15 to 21.		21 and over.		10 to 15.		15 to 21.		21 and over.	
	Total.	Native.	Foreign.	Male.	Female.	Male.	Female.		Total.	Native.	Foreign.	M.	F.	M.	F.	M.	F.	M.	F.	M.	F.	M.	F.
Total	*17956	16587	1369	9437	8463	30	18	2365	†4861	3552	1309	1167	809	317	212	956	1169	16	10	15	21	93	50
Adams	....	....	....	....	....	....	....	....	....	....	....	....	....	....	....	....	....	....	....	....	....	....	....
Blackbird	....	....	....	....	....	....	....	....	....	....	....	....	....	....	....	....	....	....	....	....	....	....	....
Buffalo	....	....	....	....	....	....	....	....	....	....	....	....	....	....	....	....	....	....	....	....	....	....	....
Burt	17	11	6	9	8	....	....	16	26	11	15	4	3	1	....	13	5	....	....	....	....	....	....
Butler	602	549	53	299	303	....	....	49	162	126	36	46	32	5	7	33	39	....	....	....	....	....	....
Cass	15	14	1	6	9	....	....	1	1	1	....	....	....	....	....	....	1	....	....	....	....	....	....
Cedar	1425	1381	44	748	677	....	....	34	95	80	15	27	23	2	3	24	15	....	....	....	....	1	....
Cheyenne	150	121	29	80	70	....	....	9	9	1	8	2	1	....	....	2	4	....	....	....	....	....	....
Clay	7	4	3	4	3	....	....	8	11	5	6	....	1	2	....	3	3	....	....	....	....	2	....
Colfax	16	16	....	8	8	....	....	1	7	6	1	2	2	....	1	1	1	....	....	....	....	....	....
Cuming	201	141	57	108	92	1	....	108	144	32	112	13	4	11	5	52	54	2	....	....	1	1	1
	327	247	80	187	140	....	....	19	61	23	38	6	9	3	5	19	19	....	....	....	....	....	....

* Including 8 Indians in Richardson County.

† Including 26 Indians in Richardson County.

TABLE X.—STATE OF NEBRASKA—Continued.

COUNTIES.	ATTENDED SCHOOL.							Cannot read—10 and over.	CANNOT WRITE.															
				WHITE.		COLOR'D.						WHITE.						COLORED.						
												10 to 15.		15 to 21.		21 and over.		10 to 15.		15 to 21.		21 and over.	
	Total.	Native.	Foreign.	Male.	Female.	Male.	Female.		Total.	Native.	Foreign.	M.	F.	M.	F.	M.	F.	M.	F.	M.	F.	M.	F.
Dakota	554	539	15	287	267			36	88	70	18	14	13	1	4	22	26						
Dawson									1		1					1							
Dixon	177	157	20	90	87			10	14	6	8	2	2			6	4						
Dodge	649	527	112	348	300		1	4	32	25	7	17	10	2			2				1		
Douglas	1682	1448	234	810	864	4	4	191	224	139	85	7	8	4	5	37	47	6	2	6	9	67	26
Fillmore	14	14		5	9			7	16	10	6	7	4			1	4						
Franklin																							
Gage	509	485	24	264	244	1		48	155	132	23	35	27	15	13	32	33						
Grant	25	23	2	15	10			9	12	9	3				1	8				2			1
Hall	152	115	37	78	74			5	5	3	2		1			4							
Hamilton	9	9		4	5			4	8	6	2	4				2	2						
Harrison	54	50	4	31	23			13	16	12	4			2	1	7	2			2		2	
Jackson																							
Jefferson	411	390	21	227	184			67	199	178	21	64	39	16	12	22	46						
Johnson	508	497	11	245	263			101	263	245	18	94	73	22	13	16	45						
Kearney	3	3			3			3	6	4	2	2	1	1		1	1						
Lancaster	747	689	58	430	316	1		125	337	225	112	97	68	9	5	60	94	1			1	2	
L'Eau qui Court	3	2	1	2	1			1	1	1						1							
Lincoln																							
Lyon	1	1		1				1	3		3					3							
Madison	132	113	19	77	55			39	103	63	40	27	13	4	2	22	35						
Merrick	49	43	6	20	29			21	29	12	17	1	1	3		12	12						
Monroe	6	5	1	3	3			3	6	4	2	1		1		2	2						
Nemaha	1702	1669	33	826	875	1		47	98	95	3	43	25	12	6	5	7						
Nuckolls																							
Otoe	1702	1589	113	905	764	21	12	242	377	342	35	89	75	34	21	43	56	6	7	5	9	14	18
Pawnee	874	832	42	435	439			49	160	124	36	60	37	11	5	11	36						
Pierce																							
Platte	282	224	58	149	133			139	221	48	173	26	21	7	6	88	71					1	1
Polk	13	13		7	6																		
Richardson	1999	1901	98	1132	859			428	874	697	177	223	143	67	49	160	203					1	2
Saline	336	322	14	192	144			225	470	357	113	115	92	33	25	77	128						
Sarpy	516	487	29	279	237			5	5		5					2	3						
Saunders	300	285	15	177	121	1	1	80	216	176	40	62	44	12	8	36	49	1	1			2	1
Seward	569	550	19	312	257			71	165	146	19	51	18	13	9	37	37						
Stanton	78	69	9	39	39			16	31	11	20	1	2		2	12	14						
Taylor								7	11	6	5	1				9	1						
Washington	1010	911	99	531	479			94	131	76	55	4	6	9	2	52	58						
Wayne																							
Webster																							
York	111	111		55	56			26	52	37	15	19	11	6	2	8	6						
Unorganized N. W. Territory	1	1			1				3	2	1					3							
Unorganized Territory west of Madison County	9	7	2	6	3			8	13	6	7	1		1		7	4						
Winnebago Indian Reservation	6	6		4	2																		
Pawnee Indian Reservation	3	3		2	1																		

STATE OF NEVADA.

COUNTIES.	ATTENDED SCHOOL.							Cannot read—10 and over.	CANNOT WRITE.															
				WHITE.		COLORED.						WHITE.						COLORED.						
												10 to 15.		15 to 21.		21 and over.		10 to 15.		15 to 21.		21 and over.	
	Total.	Native.	Foreign.	Male.	Female.	Male.	Female.		Total.	Native.	Foreign.	M.	F.	M.	F.	M.	F.	M.	F.	M.	F.	M.	F.
Total	*2893	2796	97	1451	1433	6	2	727	†872	98	774	8	15	20	10	474	126					15	6
Churchill	2	2		2				5	5		5												
Douglas	162	162		93	69			2	2		2					2							
Elko	188	183	5	96	92			19	36	20	16	5	8	1	4	9	7					2	
Esmeralda	28	28		13	15			69	95		95					39	1						
Humboldt	123	117	6	68	54			104	113	12	101	1	3		2	45	7					3	
Lander	128	128		56	72			8	8	4	4	1	1			5							
Lincoln	272	259	13	138	134			21	25	12	13					22	1					1	1
Lyon	151	145	6	71	80			105	123	2	121	1		7		64	4						
Nye	32	32		15	17			7	9	2	7			1		4	1						
Ormsby	329	315	14	171	156		2	45	63	25	38			2	2	32	11					5	3
Roop	3	3		1	2			4	6	1	5					6							
Storey	933	893	40	427	505	1		219	268	6	262		2	2	2	148	88					2	1
Washoe	268	265	3	142	123	3		82	82	7	75		1	6		63	5					2	1
White Pine	274	264	10	158	114	2		37	37	7	30			1		35	1						

*Including 1 Indian in Humboldt County.
†Including 198 Chinese, as follows: Churchill 5, Esmeralda 55, Humboldt 52, Lander 1, Lyon 47, Nye 3, Ormsby 8, Storey 23, Washoe 4.

TABLE X.—STATE OF NEW HAMPSHIRE.

COUNTIES.	ATTENDED SCHOOL.							Cannot read — 10 and over.	CANNOT WRITE.													
				WHITE.		COLORED.						WHITE.						COLORED.					
												10 to 15.		15 to 21.		21 and over.		10 to 15.		15 to 21.		21 and over.	
	Total.	Native.	Foreign.	Male.	Female.	Male.	Female.		Total.	Native.	Foreign.	M.	F.	M.	F.	M.	F.	M.	F.	M.	F.	M.	F.
Total	65824	64366	1458	34353	31423	25	23	7618	9926	1992	7934	456	377	712	700	3361	4225	4	3	10	8	38	32
Belknap	3394	3351	43	1807	1582	4	1	179	325	157	168	38	28	21	16	102	109	2	.....	1	1	4	3
Carroll	4678	4669	9	2564	2114	.....	.....	142	259	245	14	36	12	18	6	92	91	.....	.....	1	.....	3	.....
Cheshire	6024	6014	50	3187	2897	.....	.....	365	475	66	409	16	14	23	17	169	234	.....	.....	1	1	.....	.....
Coos	2887	2770	117	1373	1514	.....	.....	372	471	127	344	23	15	70	22	208	123	2	1	1	1	2	3
Grafton	9174	9025	149	5069	4099	[illegible]	3	679	902	222	680	41	32	81	55	405	280	.....	.....	2	.....	[illegible]	2
Hillsborough	11194	10586	608	5698	5478	7	11	3012	3465	209	3256	112	104	214	306	1128	1584	.....	.....	2	.....	9	6
Merrimack	8936	8699	237	4667	4263	6	.....	922	1178	202	976	52	47	96	82	354	537	.....	.....	.....	.....	7	3
Rockingham	9516	9400	116	4856	4651	1	8	658	1158	375	783	54	32	87	45	381	532	.....	2	.....	5	8	12
Strafford	5905	5820	85	3029	2875	1	.....	932	1255	279	976	57	59	78	117	380	564	.....	.....	.....	.....	.....	.....
Sullivan	4056	4012	44	2103	1950	3	.....	357	438	110	328	27	34	24	34	142	171	.....	.....	2	.....	1	3

STATE OF NEW JERSEY.

COUNTIES.	ATTENDED SCHOOL.							Cannot read — 10 and over.	CANNOT WRITE.													
				WHITE.		COLORED.						WHITE.						COLORED.					
												10 to 15.		15 to 21.		21 and over.		10 to 15.		15 to 21.		21 and over.	
	Total.	Native.	Foreign.	Male.	Female.	Male.	Female.		Total.	Native.	Foreign.	M.	F.	M.	F.	M.	F.	M.	F.	M.	F.	M.	F.
Total	*158099	152009	6090	79320	75428	1784	1553	37057	†54687	29726	24961	2987	2546	2113	2309	14515	21916	432	443	481	551	2881	3569
Atlantic	2726	2685	41	1414	1304	6	2	955	1359	1339	20	135	97	88	49	446	449	11	8	6	6	37	27
Bergen	4114	4176	238	2226	2064	70	54	1333	1842	862	980	81	66	62	97	423	666	28	27	34	23	167	168
Burlington	9126	9038	88	4455	4337	176	158	2657	3777	3088	689	250	200	179	114	1081	1197	46	48	33	50	274	302
Camden	8349	8173	167	3980	3815	289	252	3161	4425	3553	872	223	199	174	178	718	1185	63	69	78	96	624	815
Cape May	1989	1986	3	951	974	31	33	123	165	138	27	1	5	2	5	39	41	6	2	5	6	21	32
Cumberland	7637	7525	112	3650	3627	186	174	984	1303	1188	115	127	86	101	72	277	292	37	36	30	32	105	108
Essex	22623	21438	1185	11364	11060	101	97	3205	5327	1249	4078	187	158	138	276	1311	2813	12	9	19	41	145	218
Gloucester	4744	4691	53	2517	2081	74	72	1003	1590	1321	269	155	102	109	61	416	527	18	21	18	18	73	72
Hudson	19808	17768	2040	9825	9893	48	42	5698	7441	1044	6397	226	235	124	384	2299	3941	3	17	11	23	73	103
Hunterdon	6918	6871	47	3584	3285	23	26	1017	1437	1010	427	116	118	66	56	382	558	11	8	13	9	44	56
Mercer	8193	7989	204	4187	3806	122	78	1519	2521	1229	1292	121	119	88	76	663	1093	9	4	17	27	132	172
Middlesex	7491	7257	234	3857	3505	56	64	2324	3329	1372	1957	209	159	114	129	919	1360	32	23	26	43	123	192
Monmouth	8501	8381	120	4151	3999	185	166	3356	4183	2738	1445	131	99	175	162	1191	1439	45	40	66	56	383	396
Morris	7845	7436	409	3978	3806	32	29	2433	3375	1466	1909	187	158	166	140	1248	1327	2	7	8	13	56	63
Ocean	3245	3230	15	1679	1550	9	7	911	1516	1394	122	141	103	97	48	552	540	5	3	2	1	12	12
Passaic	7238	6440	798	3609	3584	25	20	1256	2685	1044	1641	309	296	128	155	496	1192	21	10	7	9	25	37
Salem	5064	5047	17	2443	2268	201	152	1503	2157	1927	230	111	75	58	43	405	564	51	69	58	56	301	366
Somerset	4051	3998	53	2048	1843	88	72	534	749	468	281	10	11	14	13	146	214	12	18	24	12	129	146
Sussex	4858	4819	39	2552	2295	8	3	1006	1584	1325	259	65	67	83	87	512	716	1	3	1	1	15	33
Union	6928	6757	171	3463	3394	36	35	1142	1985	732	1253	107	105	65	91	507	794	12	18	14	22	105	145
Warren	6360	6304	56	3367	2938	18	17	937	1937	1239	698	95	88	82	73	484	1008	7	3	9	7	37	44

* Including 4 Indians in Camden; 1 Chinese in Essex, and 9 Japanese in Middlesex. † Including 4 Indians, as follows: Burlington 1, Camden 3.

TERRITORY OF NEW MEXICO.

COUNTIES.	ATTENDED SCHOOL.							Cannot read — 10 and over.	CANNOT WRITE.													
				WHITE.		COLORED.						WHITE.						COLORED.					
												10 to 15.		15 to 21.		21 and over.		10 to 15.		15 to 21.		21 and over.	
	Total.	Native.	Foreign.	Male.	Female.	Male.	Female.		Total.	Native.	Foreign.	M.	F.	M.	F.	M.	F.	M.	F.	M.	F.	M.	F.
Total	*1889	1830	59	1095	782	2	1	48836	†52220	49311	2909	4530	4893	3956	5734	14692	17135	5	4	7	11	58	24
Bernalillo	36	36	....	23	13	.....	.....	4574	4675	4675	....	398	435	317	477	1369	1607	.....	1	.....	1	3	1
Colfax	43	40	3	22	21	.....	.....	678	721	690	31	48	54	57	67	246	226	1	.....	.....	.....	5	1
Doña Aña	203	157	46	82	121	.....	.....	2680	3128	952	2176	174	196	216	373	951	1217	.....	.....	.....	.....	1	.....
Grant	1	.....	1	.....	1	.....	.....	291	355	96	259	9	15	23	23	145	136	.....	.....	.....	.....	4	.....
Lincoln	.....	.....	.....	.....	.....	.....	.....	926	927	897	30	48	54	61	98	367	286	.....	.....	.....	2	8	3
Mora	125	125	3	70	58	.....	.....	4799	4809	4764	45	444	452	365	573	1546	1386	.....	.....	.....	1	5	1
Rio Arriba	76	76	....	63	13	.....	.....	4990	5388	5372	16	698	683	499	561	1346	1393	.....	.....	.....	.....	.....	.....
San Miguel	246	246	....	185	61	.....	.....	9107	9641	9538	103	865	926	757	1139	2640	3200	.....	.....	4	1	3	4
Santa Aña	7	7	....	7	.....	.....	.....	1416	1545	1538	7	108	116	110	200	431	536	1	1	1	3	2	5
Santa Fé	575	571	4	284	285	1	1	4730	5202	5120	82	336	491	336	574	1473	1913	.....	1	.....	1	8	8
Socorro	64	64	....	45	19	.....	.....	3158	3340	3270	40	270	278	250	382	1052	1034	.....	.....	1	1	13	.....
Taos	150	150	....	77	70	.....	.....	7186	7549	7519	30	732	784	595	780	1938	2493	1	1	1	.....	.....	.....
Valencia	360	358	2	237	120	1	.....	4301	4970	4880	90	400	409	370	487	1388	1708	2	.....	.....	1	6	1

* Including 9 Indians, as follows: Santa Fé 1, Taos 3, Valencia 2.
† Including 971 Indians, as follows: Bernalillo 66, Colfax 16, Mora 36, Rio Arriba 208, San Miguel 102, Santa Aña 31, Santa Fé 61, Socorro 29, Taos 224, Valencia 198.

TABLE X.—STATE OF NEW YORK.

COUNTIES.	ATTENDED SCHOOL.							Cannot read—10 and over.	CANNOT WRITE.														
				WHITE.		COLORED.						WHITE.						COLORED.					
												10 to 15.		15 to 21.		21 and over.		10 to 15.		15 to 21.		21 and over.	
	Total.	Native.	Foreign.	Male.	Female.	Male.	Female.		Total.	Native.	Foreign.	M.	F.	M.	F.	M.	F.	M.	F.	M.	F.	M.	F.
Total	*846796	806640	40156	430731	410426	2835	2753	163501	†239271	70702	168569	10772	9127	8138	10435	73208	116744	371	366	585	622	3912	4874
Albany	20744	19635	1109	10360	10313	32	39	4227	6477	1771	4706	197	174	219	264	2035	3349	8	3	22	11	118	77
Allegany	9374	9200	174	4811	4493	46	24	840	1300	609	691	125	56	61	29	469	506	9	1	4	3	22	15
Broome	9676	9497	179	4962	4649	32	33	987	1338	414	924	68	57	49	56	489	546	3	5	3	4	26	32
Cattaraugus	11106	10805	301	5781	5308	7	10	902	1756	754	1002	185	124	69	55	569	717	1	2	5	4	13	12
Cayuga	12481	12209	272	6284	6135	35	27	1729	2426	733	1693	29	25	76	49	982	1134	3	3	8	7	60	50
Chautauqua	15029	14420	609	7746	7257	8	17	1043	1775	427	1348	119	83	53	55	588	861	1	1	.....	3	4	6
Chemung	7224	7015	209	3642	3475	51	55	1098	1742	905	837	97	53	65	77	618	748	2	6	9	3	32	30
Chenango	9171	9042	129	4726	4396	34	15	398	545	155	390	8	7	19	14	255	222	.....	.....	1	2	9	8
Clinton	8483	7870	613	4358	4119	2	4	9180	10189	3778	6411	608	487	787	740	3766	3775	1	3	3	2	13	4
Columbia	9275	9134	141	4711	4387	89	88	2267	3377	1824	1553	75	71	141	113	1140	1500	3	4	17	14	138	161
Cortland	5588	5490	98	2942	2641	5	.....	331	582	307	275	33	26	21	17	245	232	1	.....	1	.....	5	1
Delaware	10121	10017	104	5362	4741	9	9	663	983	611	372	59	41	58	30	420	340	.....	2	.....	2	15	16
Dutchess	12793	12495	298	6312	6257	120	104	2572	3416	1437	1979	79	73	97	133	1108	1465	15	18	31	32	161	204
Erie	34304	32122	2182	17395	16811	45	53	3342	5736	886	4850	135	110	131	179	1935	3107	2	1	0	6	70	54
Essex	5335	5209	126	2689	2642	2	2	1899	2304	770	1534	150	114	152	113	948	807	.....	1	2	1	7	9
Franklin	6885	6489	396	3585	3298	2	.....	3691	4714	1740	2974	514	396	329	344	1454	1675	.....	.....	.....	.....	2	.....
Fulton	5845	5755	90	3007	2800	15	19	922	1606	1232	374	172	138	99	80	464	587	5	8	0	4	19	24
Genesee	8041	7769	272	4251	3767	9	14	670	912	118	794	30	11	18	27	368	441	.....	1	1	.....	7	8
Greene	5222	5151	71	2655	2523	25	19	951	1412	859	553	46	42	71	38	480	570	11	4	17	9	51	73
Hamilton	551	543	8	298	253	.....	.....	11	17	16	1	6	9	1	1	.....	.....	.....	.....	.....	.....	.....	.....
Herkimer	8310	8133	177	4355	3918	17	20	1192	2004	942	1062	80	66	66	70	687	970	1	1	5	5	24	29
Jefferson	15617	14768	849	7949	7624	29	15	2032	2986	1179	1807	200	170	169	116	1057	1229	.....	.....	2	2	24	16
Kings	69376	64741	4635	33979	34848	253	296	10801	17386	2258	15128	330	365	235	940	3566	10997	19	29	36	61	313	494
Lewis	6684	6506	178	3485	3188	6	5	1655	2430	984	1446	212	171	135	96	867	935	.....	2	.....	1	5	3
Livingston	8730	8473	257	4518	4180	22	10	865	1663	551	1112	134	93	51	58	514	766	1	3	3	3	21	16
Madison	9763	9542	221	5194	4498	24	30	1388	2215	920	1295	107	73	98	66	895	886	4	2	3	1	19	20
Monroe	25225	23838	1387	12917	12245	37	26	1981	3084	536	2548	122	122	69	103	1005	1608	4	2	3	8	17	21
Montgomery	6516	6364	152	3426	3055	22	13	922	1530	977	553	95	85	47	71	511	622	5	2	4	6	37	43
New York	155603	141677	13926	77183	77005	682	728	43056	62238	8447	53791	1878	1916	1210	3013	14974	36810	37	63	69	131	717	1399
Niagara	11322	10570	752	5828	5447	22	25	1452	2083	304	1779	30	37	63	54	735	1064	4	.....	7	0	46	37
Oneida	20686	19975	711	10526	10092	29	27	3387	5003	1324	3679	244	173	168	147	1767	2397	3	4	8	5	38	34
Onondaga	22366	21303	1063	11347	10933	41	45	5574	6864	2138	4726	506	494	291	379	1909	3114	5	4	7	7	75	73
Ontario	10234	9878	356	5288	4874	38	34	1232	1710	314	1396	36	31	36	40	612	892	2	.....	2	3	27	29
Orange	13164	12810	354	6689	6233	121	119	3465	5358	2501	2857	359	268	216	234	1554	2043	38	47	41	45	223	287
Orleans	6564	6337	227	3442	3110	7	5	533	915	220	695	57	31	26	19	382	377	3	.....	.....	.....	15	5
Oswego	18677	17825	852	9415	9202	32	28	2904	4841	1791	3050	325	287	240	193	1684	2069	3	.....	.....	4	21	15
Otsego	10216	10127	89	5402	4782	24	7	814	1535	1077	458	76	49	51	42	655	629	3	1	4	2	14	9
Putnam	3104	2973	131	1544	1548	8	4	541	934	513	421	31	41	36	25	361	409	.....	3	4	3	14	7
Queens	14036	13559	477	7059	6608	198	171	4469	5803	2633	3170	111	106	162	186	1573	2463	45	35	75	67	453	527
Rensselaer	17599	16886	713	8719	8781	53	46	2876	4382	1368	3014	127	108	136	177	1443	2272	4	6	5	4	45	55
Richmond	5295	5135	160	2720	2510	17	48	820	1705	408	1297	44	33	28	73	554	767	9	10	16	8	86	77
Rockland	3923	3803	120	1983	1889	27	24	1624	2468	1229	1239	130	120	110	113	753	935	16	12	20	21	120	118
Saratoga	11115	10831	284	5755	5272	53	35	2562	3520	1127	2393	123	81	124	128	1202	1738	2	7	8	1	55	50
Schenectady	4032	3970	62	2025	1987	11	9	651	878	252	626	44	25	33	27	312	408	.....	.....	2	.....	13	14
Schoharie	6723	6701	22	3570	3133	9	11	938	1312	1169	143	72	58	61	41	443	502	7	7	7	13	44	57
Schuyler	4216	4183	33	2207	1988	13	8	283	550	379	171	39	19	26	11	201	228	2	1	.....	3	11	9
Seneca	6182	6034	148	3233	2921	16	12	1103	1891	735	1156	111	83	62	47	585	946	1	1	5	4	26	20
Steuben	14233	14061	172	7321	6884	16	11	1531	2653	1764	889	387	284	144	98	782	896	3	4	9	8	20	18
St. Lawrence	20527	19289	1238	10574	9945	7	1	4508	6519	2066	4453	532	413	434	373	2271	2488	1	1	1	.....	2	3
Suffolk	8728	8565	163	4412	4103	99	113	1054	1685	900	785	77	67	44	43	525	581	20	14	21	14	145	117
Sullivan	6939	6814	125	3597	3321	12	9	1145	1830	1087	743	220	142	108	80	660	595	2	.....	2	2	10	9
Tioga	6937	6888	49	3559	3325	32	18	900	1511	1030	481	106	71	73	35	586	531	5	5	7	12	41	39
Tompkins	7497	7409	88	4104	3333	31	29	475	808	497	311	31	22	29	12	366	333	1	.....	1	.....	9	4
Ulster	16149	15862	287	8192	7811	79	67	4107	5846	2940	2906	237	184	243	196	2191	2402	26	20	29	26	136	156
Warren	5087	4998	89	2670	2411	1	2	1117	1669	788	881	146	68	77	71	665	624	.....	3	2	1	5	4
Washington	9613	9196	417	5222	4352	22	17	2693	3767	1066	2701	241	221	173	184	1393	1505	2	2	5	4	22	15
Wayne	10894	10554	340	5756	5124	9	5	1616	2121	525	1596	96	74	59	56	820	949	1	3	2	2	32	23
Westchester	26336	25066	1270	13763	12313	125	135	6384	9224	1751	7473	303	340	229	374	3135	4348	23	8	27	31	188	216
Wyoming	6978	6880	98	3607	3365	4	2	641	875	197	678	8	9	29	13	345	450	.....	.....	2	1	11	7
Yates	4352	4249	103	2319	2003	19	11	487	868	469	399	30	30	31	17	335	384	4	1	5	.....	16	15

* Including 1 Chinese in New York, and 50 Indians, as follows: Chautauqua 1, Chemung 1, Fulton 4, Madison 17, New York 4, Oneida 12, Orange 2, Otsego 1, Steuben 1, Suffolk 1, Tioga 3, Warren 3.

† Including 15 Chinese, as follows: Kings 1, New York 12, Westchester 2; also, 102 Indians, as follows: Chautauqua 1, Chemung 2, Jefferson 1, Lewis 3, Madison 1, Montgomery 2, New York 9, Oneida 15, Orange 3, Saratoga 1, Suffolk 17, Warren 3, Wayne 4.

TABLE X.—STATE OF NORTH CAROLINA.

COUNTIES.	ATTENDED SCHOOL.							Cannot read—10 and over.	CANNOT WRITE.													
				WHITE.		COLORED.						WHITE.						COLORED.					
												10 to 15.		15 to 21.		21 and over.		10 to 15.		15 to 21.		21 and over.	
	Total.	Native.	Foreign.	Male.	Female.	Male.	Female.		Total.	Native.	Foreign.	M.	F.	M.	F.	M.	F.	M.	F.	M.	F.	M.	F.
Total	*65301	65282	19	25357	25511	5491	5992	339789	†397690	397573	117	20240	18407	15384	16527	33111	62728	21313	19642	21341	23464	68669	76177
Alamance	531	531	....	224	237	41	29	2276	2729	2729	....	120	107	73	78	202	436	148	159	110	134	599	563
Alexander	1014	1014	....	537	443	22	12	1224	2041	2041	....	146	151	134	154	245	710	41	54	49	58	128	171
Alleghany	319	319	....	188	109	11	11	1181	1332	1332	....	145	156	99	111	186	481	19	13	18	22	37	45
Anson	261	261	....	127	122	6	6	4428	4666	4662	4	163	139	112	93	159	243	378	390	382	432	1005	1170
Ashe	134	134	....	68	66	.....	.....	1778	3386	3386	....	456	425	265	333	462	1158	37	26	28	32	81	83
Beaufort	666	666	....	190	213	120	134	5342	6083	6080	3	383	334	305	294	705	931	275	244	340	286	991	995
Bertie	319	319	....	127	114	45	33	6775	7057	7057	....	240	201	216	200	430	763	487	471	473	554	1349	1673
Bladen	418	418	....	211	182	15	10	2974	3330	3328	2	153	109	159	200	643	674	98	88	114	109	419	564
Brunswick	176	176	....	77	69	13	17	2443	2769	2768	1	161	136	73	107	115	254	181	165	176	198	584	619
Buncombe	1626	1626	....	795	776	34	21	3176	4527	4521	6	396	338	307	306	619	1149	141	116	162	158	392	443
Burke	593	593	....	289	262	21	21	3180	3919	3919	....	324	290	247	260	432	948	153	136	121	179	351	478
Cabarrus	1342	1342	....	579	490	127	146	2415	3303	3301	2	107	112	93	91	190	478	183	141	224	229	700	755
Caldwell	589	589	....	297	282	6	4	1661	2646	2646	....	272	245	196	183	294	651	83	73	63	85	196	305
Camden	194	194	....	97	80	5	12	2453	2597	2597	....	107	101	104	89	332	478	126	98	140	117	441	463
Carteret	1333	1333	....	523	521	157	132	2209	2583	2580	3	75	79	101	107	287	455	96	86	104	130	492	571
Caswell	561	561	....	239	249	31	42	6995	7407	7407	....	208	153	146	137	273	486	648	596	566	570	1844	1780
Catawba	229	229	....	120	108	.....	1	1789	2412	2412	....	224	258	135	168	256	532	108	107	98	83	212	231
Chatham	1894	1894	....	830	771	139	154	5580	6546	6541	5	306	255	185	208	545	947	468	393	375	413	1130	1321
Cherokee	708	708	....	374	320	.....	.....	1873	3008	3008	....	340	345	237	264	440	966	18	17	15	28	47	66
Chowan	475	475	....	135	139	86	115	2487	2917	2917	....	65	44	75	81	210	340	158	146	186	213	631	768
Clay	237	237	....	135	102	.....	.....	487	780	780	....	90	85	57	85	112	263	14	13	11	9	15	26
Cleaveland	1100	1100	....	566	470	39	25	3061	4029	4028	1	337	271	274	299	485	1274	113	101	93	125	321	336
Columbus	52	52	....	33	15	3	1	712	963	963	....	29	32	31	30	79	98	78	65	85	75	214	147
Craven	1223	1218	5	322	259	293	349	9567	10314	10310	4	342	292	244	261	415	805	582	562	533	683	2375	3220
Cumberland	1011	1011	....	283	303	187	238	5068	6284	6284	....	258	241	178	209	305	618	421	414	448	504	1262	1426
Currituck	120	120	....	48	56	7	9	1263	1578	1578	....	78	63	65	81	200	361	60	55	60	70	215	270
Dare	41	41	....	25	16	.....	.....	963	1246	1246	....	106	110	82	105	194	396	22	18	21	22	67	103
Davidson	1240	1240	....	579	478	87	96	4791	5900	5899	1	431	432	331	357	816	1636	159	142	171	184	585	656
Davie	594	594	....	261	216	59	58	3027	3741	3741	....	227	229	200	165	362	735	162	148	181	190	544	598
Duplin	846	842	4	385	384	28	49	5899	6424	6414	10	274	219	250	254	516	846	419	434	399	473	1095	1245
Edgecombe	705	705	....	270	267	82	86	11381	12091	12089	2	260	236	228	204	513	943	738	701	1008	888	3364	3008
Forsyth	1447	1447	....	608	765	32	42	3039	4033	4032	1	325	274	211	229	487	1103	137	124	128	141	397	477
Franklin	617	617	....	287	268	32	30	5968	6376	6376	....	249	171	173	145	361	645	473	416	447	526	1310	1460
Gaston	96	96	....	35	37	17	7	2571	2690	2689	1	84	71	42	48	57	173	206	183	261	259	591	715
Gates	245	245	....	112	121	7	5	2675	3170	3170	....	113	101	109	119	306	414	212	198	197	228	492	681
Granville	1345	1345	....	476	505	178	186	10132	10878	10878	....	353	242	253	223	597	924	834	759	699	883	2394	2717
Greene	253	253	....	109	126	9	9	4772	4772	4772	....	219	176	166	168	404	580	273	293	304	325	876	988
Guilford	1681	1679	5	670	707	120	187	4482	6102	6088	14	344	288	226	259	620	1152	268	272	252	309	974	1138
Halifax	866	866	....	240	225	205	196	9661	9970	9970	....	136	86	82	66	254	343	732	652	720	829	3020	3050
Harnett	660	660	....	308	238	61	53	2645	3115	3115	....	237	243	155	155	287	409	181	149	160	174	451	514
Haywood	26	26	....	10	16	.....	.....	1975	2976	2976	....	465	428	261	289	423	820	32	30	31	34	86	77
Henderson	1255	1255	....	625	510	65	55	1266	1973	1973	....	122	125	124	137	249	572	70	51	48	59	192	224
Hertford	391	391	....	118	251	10	12	4167	4410	4410	....	137	105	110	111	307	400	350	321	353	363	801	1052
Hyde	235	235	....	96	78	35	26	1856	1987	1984	3	43	46	80	76	144	222	113	98	161	155	422	427
Iredell	1239	1239	....	572	515	79	73	3834	4461	4461	....	177	208	202	217	393	854	206	202	218	250	711	823
Jackson	269	269	....	158	111	.....	.....	1695	2656	2656	....	313	302	218	240	345	654	16	9	19	14	49	54
Johnston	747	747	....	262	230	127	128	4948	5472	5472	....	244	259	292	303	674	1262	158	145	255	261	813	806
Jones	70	70	....	37	33	.....	.....	2578	2702	2700	2	127	99	88	98	137	251	196	156	197	252	552	549
Lenoir	543	543	....	210	280	24	29	4739	4986	4986	....	152	133	113	136	305	450	359	347	346	449	1029	1167
Lincoln	1275	1275	....	603	539	57	76	2486	3444	3444	....	148	182	143	165	262	784	181	184	166	166	488	575
Macon	279	279	....	169	110	.....	.....	1167	1940	1940	....	216	205	176	181	307	595	26	23	28	22	60	68
Madison	812	812	....	456	356	.....	.....	2007	3175	3174	1	359	374	288	326	472	1136	35	14	22	20	64	65
Martin	396	396	....	159	145	43	49	3353	3608	3608	....	73	72	91	102	250	371	212	192	268	273	857	847
McDowell	149	149	....	77	70	1	1	2125	2556	2556	....	217	198	131	159	173	388	151	85	181	119	475	279
Mecklenburg	2540	2536	4	898	814	432	396	5813	7044	7027	17	134	127	116	99	250	422	477	449	498	546	1909	2017
Mitchell	321	321	....	164	155	2	.....	1068	1474	1474	....	168	171	120	154	250	484	18	10	9	17	28	45
Montgomery	59	59	....	31	26	.....	2	1865	2353	2353	....	145	161	136	143	231	449	143	118	90	142	203	302
Moore	410	410	....	200	167	22	21	1303	1537	1533	4	68	45	70	70	170	299	68	70	94	101	243	239
Nash	174	174	....	88	85	1	.....	5233	5263	5263	....	253	250	233	231	461	822	305	313	282	326	840	947
New Hanover	2179	2178	1	620	632	399	528	9187	10690	10682	8	245	158	139	164	332	563	602	611	650	832	2850	3544
Northampton	444	444	....	202	172	29	41	7171	7232	7232	....	222	193	147	127	335	564	515	460	505	534	1771	1859
Onslow	436	436	....	197	167	30	42	3392	3586	3583	3	219	192	176	212	478	739	140	176	149	166	452	487
Orange	783	783	....	392	290	46	55	2626	3290	3290	....	46	49	64	81	243	458	110	106	202	210	860	861
Pasquotank	1088	1088	....	356	312	229	191	2538	3687	3686	1	164	153	94	75	244	430	219	221	189	194	773	931
Perquimans	397	397	....	183	159	27	28	3061	3648	3647	1	101	99	93	97	267	402	238	247	252	270	724	858
Person	399	399	....	187	184	15	13	4294	4901	4900	1	236	221	153	127	275	560	407	336	357	346	883	1000
Pitt	529	529	....	234	226	34	35	6804	7477	7477	....	210	177	265	245	578	806	435	412	490	542	1575	1742
Polk	389	389	....	189	174	13	13	1538	1724	1724	....	113	116	102	128	230	427	52	62	61	65	165	203
Randolph	2328	2328	....	1243	889	109	87	2762	3768	3768	....	289	292	211	210	479	1026	102	100	98	127	374	460
Richmond	626	626	....	301	263	30	32	5381	5699	5698	1	210	186	136	138	285	509	453	431	467	448	1217	1219
Robeson	711	711	....	327	289	47	48	6059	6591	6589	2	284	278	166	198	422	715	525	465	478	486	1230	1344
Rockingham	357	357	....	174	148	10	25	5385	6033	6032	1	317	259	220	195	410	804	396	386	358	396	1110	1182
Rowan	1572	1572	....	626	589	184	173	3133	4072	4072	....	136	131	102	119	284	579	212	189	217	224	854	1025
Rutherford	591	591	....	304	225	23	39	3117	3882	3880	2	246	245	227	257	448	956	145	132	132	197	394	503
Sampson	873	873	....	461	393	12	7	6166	7177	7177	....	399	343	304	311	576	1196	492	437	420	473	1035	1182
Stanley	579	579	....	349	224	1	5	2599	3195	3194	1	303	304	200	279	344	913	85	78	74	105	256	254
Stokes	182	182	....	95	79	2	6	4084	4623	4623	....	405	332	256	274	619	1086	197	165	163	154	463	509
Surry	1162	1162	....	604	496	35	27	3067	3748	3748	....	282	275	221	243	591	1154	94	95	113	87	276	317
Transylvania	305	305	....	156	145	3	1	111	168	168	....	17	13	6	11	34	37	7	2	8	4	16	13
Tyrrell	300	300	....	124	122	30	24	1399	1648	1648	....	102	83	103	87	244	349	50	53	64	75	215	223
Union	1300	1300	....	681	543	40	36	3099	3967	3964	3	288	276	188	244	321	969	199	179	145	173	457	528
Wake	2956	2956	....	1016	961	466	513	10951	13033	13029	4	504	424	353	373	979	1760	750	650	743	819	2617	3056
Warren	1360	1360	....	340	339	277	404	7954	8433	8432	1	124	90	93	92	243	366	674	535	594	733	2391	2498
Washington	72	72	....	32	32	3	5	2274	2276	2276	....	58	54	47	69	194	247	117	101	164	163	524	538
Watauga	436	436	....	238	197	1	.....	1415	1949	1949	....	216	246	160	193	334	636	17	12	21	17	50	47
Wayne	1155	1155	....	553	443	78	81	7305	8475	8475	....	375	332	286	313	648	1250	506	477	475	532	1578	1703
Wilkes	1802	1802	....	929	724	83	66	4703	6069	6069	....	620	553	451	553	927	2016	94	92	106	110	224	323
Wilson	387	387	....	167	208	8	4	5276	5984	5984	....	342	325	275	309	560	973	282	279	326	347	942	1024
Yadkin	469	469	....	255	205	4	5	3216	4257	4256	1	361	358	301	346	596	1350	126	95	101	104	223	286
Yancy	180	180	....	101	79	.....	.....	1841	2677	2677	....	362	320	234	294	393	855	26	23	22	35	57	56

* Including 14 Indians in Cherokee County.

† Including 687 Indians, as follows: Camden 1, Cherokee 225, Jackson 423, Macon 33, Wake 5.

TABLE X.—STATE OF OHIO.

COUNTIES.	ATTENDED SCHOOL.							Cannot read—10 and over.	CANNOT WRITE.													
				WHITE.		COLORED.						WHITE.						COLORED.					
												10 to 15.		15 to 21.		21 and over.		10 to 15.		15 to 21.		21 and over.	
	Total.	Native.	Foreign.	Male.	Female.	Male.	Female.		Total.	Native.	Foreign.	M.	F.	M.	F.	M.	F.	M.	F.	M.	F.	M.	F.
Total	*645639	632202	13437	329367	306413	5097	4747	92720	†173172	134102	3907	15064	11372	8568	7491	41439	68449	1274	1115	1372	1398	7531	8076
Adams	5632	5619	13	2919	2661	32	20	1290	2500	2453	47	428	290	163	120	486	821	19	11	6	20	72	64
Allen	7082	6982	100	3800	3257	17	8	992	2685	2287	398	437	293	126	132	575	1069	7	.....	3	2	25	16
Ashland	3832	3810	22	2012	1819	1	.....	144	414	375	39	120	99	17	13	67	97	.....	.....	.....	.....	.....	1
Ashtabula	7906	7730	176	4050	3856	13	7	323	635	365	270	87	42	18	7	249	211	1	.....	.....	1	12	7
Athens	6125	6090	35	3088	2947	45	45	989	1780	1621	159	72	40	109	84	531	675	7	12	20	17	117	93
Auglaize	3254	3219	35	1722	1527	1	4	925	1912	1461	451	286	223	117	95	571	803	3	2	.....	2	4	6
Belmont	9707	9643	64	4973	4483	126	125	1497	3148	2700	448	293	190	159	152	761	1180	42	32	24	32	125	155
Brown	8145	8088	57	4000	3801	166	175	1665	3124	2895	229	337	299	174	131	506	927	38	48	44	54	260	306
Butler	10126	9914	212	5101	4837	89	98	1163	1784	1078	706	56	35	36	54	472	818	7	17	18	25	111	135
Carroll	3584	3572	12	1906	1664	6	8	24	715	616	99	113	55	21	16	126	363	2	.....	2	1	4	2
Champaign	5824	5765	59	2937	2707	109	71	1345	2540	2070	470	196	120	102	75	632	1066	15	12	31	16	145	130
Clark	7435	7323	112	3761	3436	133	105	1147	1715	1140	575	13	17	37	49	390	557	23	14	56	47	251	261
Clermont	8366	8316	50	4233	3859	134	140	1093	1929	1751	178	111	65	77	53	379	686	34	26	30	32	197	248
Clinton	5051	5036	15	2573	2375	50	53	1443	2482	2311	171	345	257	138	108	439	632	50	46	53	33	183	192
Columbiana	9817	9589	228	5048	4687	41	41	641	1138	664	474	63	55	29	41	327	534	1	3	2	1	43	39
Coshocton	6705	6663	42	3590	3115	.....	.....	764	1583	1376	207	148	100	94	92	390	753	.....	.....	.....	.....	4	2
Crawford	7188	7067	121	3756	3425	3	4	664	1608	1030	578	192	150	49	48	374	775	.....	1	1	.....	9	8
Cuyahoga	25248	22050	3198	12488	12593	83	84	3752	5907	810	5097	157	153	164	193	1958	3006	4	3	12	16	121	119
Darke	8136	8093	43	4273	3786	39	38	1581	2969	2770	199	303	239	180	134	723	1252	22	11	10	4	38	53
Defiance	4891	4776	115	2549	2320	15	7	218	619	495	124	43	32	21	22	175	333	1	1	2	1	11	7
Delaware	6375	6335	40	3358	2975	25	17	702	1195	904	291	122	55	67	55	291	458	4	8	10	6	64	55
Erie	5968	5718	250	3119	2820	12	17	166	223	49	174	5	9	5	.....	125	63	2	1	3	1	5	4
Fairfield	8471	8427	44	4577	3836	35	23	1266	2705	2473	232	214	160	127	120	673	1330	2	1	1	3	36	38
Fayette	4226	4211	15	2081	1972	86	87	1024	1518	1413	105	62	48	81	62	461	488	16	23	21	26	157	125
Franklin	13113	12871	242	6399	6367	153	194	2289	3823	2989	834	280	193	194	155	846	1236	37	35	72	55	382	338
Fulton	5074	4952	122	2622	2451	1	....	236	551	492	59	95	76	32	26	129	192	.....	.....	1	.....	.....	.....
Gallia	6313	6279	34	3058	2846	191	218	2341	4689	4463	226	582	473	223	210	728	1137	138	99	104	101	449	445
Geauga	3606	3570	36	1907	1696	3	....	45	93	68	25	17	6	3	2	35	26	.....	.....	.....	1	1	2
Greene	7236	7188	48	3489	3077	363	298	1501	2013	1765	248	30	29	34	28	273	410	46	33	73	71	466	519
Guernsey	6943	6928	15	3528	3346	28	41	588	1059	968	91	37	17	37	26	339	523	3	6	5	5	32	29
Hamilton	50771	48881	1890	25254	24614	451	452	7758	11215	4349	6866	166	145	206	371	2515	5209	71	69	93	196	893	1279
Hancock	7411	7378	33	3890	3501	12	8	344	687	626	61	108	105	70	36	98	260	.....	3	2	.....	2	3
Hardin	3935	3869	66	2037	1855	24	19	766	1317	1132	185	126	80	77	64	371	510	5	6	9	10	37	22
Harrison	5153	5149	4	2639	2440	40	34	684	1484	1407	77	62	42	43	36	359	760	16	16	12	13	55	70
Henry	3335	3257	78	1775	1560	.....	.....	418	778	591	187	75	70	31	36	238	324	.....	.....	.....	.....	2	2
Highland	8031	8013	18	3981	3774	*159	117	1275	2348	2225	123	262	221	114	90	416	712	44	33	38	40	192	186
Hocking	5057	5041	16	2548	2469	16	24	1297	2037	1937	100	159	123	133	128	531	915	3	2	5	5	18	15
Holmes	4253	4205	48	2275	1977	.....	1	447	2040	1867	173	397	381	113	126	310	712	.....	.....	.....	.....	.....	1
Huron	6708	6582	126	3515	3156	23	14	683	999	405	594	108	69	31	29	334	393	1	1	1	.....	15	12
Jackson	6151	6100	51	3123	2874	88	66	1708	3097	2653	444	300	235	292	201	733	1073	22	18	18	18	86	101
Jefferson	5767	5651	116	2831	2801	68	67	1105	2150	1372	778	149	108	75	95	556	867	14	17	14	13	106	136
Knox	6390	6371	19	3308	3056	11	13	346	721	699	22	89	55	34	23	161	330	.....	.....	.....	.....	2	7
Lake	3562	3493	69	1702	1846	8	6	166	283	27	256	1	.....	5	10	120	114	.....	.....	.....	.....	1	2
Lawrence	7275	7195	80	3654	3432	97	92	3919	7471	6781	693	1039	849	533	524	1691	2277	52	48	45	49	159	198
Licking	9750	9655	95	5008	4716	14	12	891	1808	1649	159	104	75	122	61	532	855	2	2	2	5	26	22
Logan	5829	5791	38	2921	2725	96	87	906	1548	1366	182	99	66	91	74	343	575	35	15	26	12	105	107
Lorain	7733	7396	337	3805	3652	151	122	460	862	475	387	90	58	21	15	202	241	7	8	26	8	81	111
Lucas	9678	9236	442	4879	4732	28	39	795	1283	565	718	119	83	46	39	403	516	3	5	3	6	33	27
Madison	4007	3978	29	2045	1920	17	25	992	1652	1167	485	60	44	108	64	446	580	20	22	34	31	145	98
Mahoning	7378	6936	442	3813	3538	17	10	1221	1851	793	1058	46	54	85	80	524	1002	2	2	6	4	23	23
Marion	4883	4785	98	2595	2267	7	14	462	1037	833	204	124	63	63	33	299	438	.....	2	2	.....	14	9
Medina	5476	5418	58	2859	2603	11	3	189	358	276	82	4	1	9	7	92	241	.....	.....	.....	.....	3	1
Meigs	8979	8808	171	4342	4242	222	173	1855	4020	3484	536	514	365	227	174	836	1081	87	57	56	47	301	271
Mercer	5108	5042	66	2605	2386	62	55	588	1010	835	175	125	99	45	31	219	386	8	6	10	2	31	48
Miami	8679	8614	65	4468	3997	119	95	788	1960	1657	243	143	101	92	84	449	653	33	30	32	21	126	136
Monroe	7344	7287	57	3821	3497	12	14	1370	2621	2399	222	357	301	164	190	614	975	2	6	4	3	5	7
Montgomery	14172	13887	285	7330	6755	47	40	1777	3668	2634	1034	186	148	143	132	946	1841	8	15	17	24	106	102
Morgan	5869	5859	10	3082	2716	37	34	407	835	802	33	74	39	58	32	268	357	7	5	5	7	14	19
Morrow	5291	5266	25	2795	2477	12	7	276	528	461	67	29	24	15	17	119	287	4	1	2	1	14	15
Muskingum	10330	10278	52	5212	4905	109	104	1242	2276	1953	323	66	58	123	99	602	1062	12	12	13	13	96	120
Noble	4995	4995	.....	2720	2262	13	....	990	2137	2057	80	267	210	124	133	486	886	5	1	3	4	9	9
Ottawa	2699	2570	129	1442	1257	.....	.....	100	235	117	118	33	34	21	18	68	54	.....	.....	.....	1	.....	1
Paulding	2122	2098	24	1111	938	38	35	554	941	806	135	12	13	68	57	273	352	.....	3	13	12	76	62
Perry	5034	5033	1	2659	2362	6	7	377	742	695	47	75	51	23	26	183	378	.....	.....	.....	.....	2	3
Pickaway	5685	5673	12	2943	2601	69	72	1502	2750	2612	138	306	189	199	126	689	897	15	10	36	34	138	111
Pike	4277	4264	13	2064	1933	151	129	1492	2579	2529	50	230	192	191	173	553	785	49	43	40	28	139	156
Portage	5323	5224	99	2874	2440	0	3	323	666	362	304	26	8	18	18	218	361	.....	.....	.....	.....	10	7
Preble	5758	5741	17	2954	2749	36	19	538	1271	1116	155	50	47	33	40	291	677	5	3	2	6	67	50
Putnam	4075	4055	20	2171	1899	3	2	414	958	824	134	137	100	51	44	235	376	1	1	1	.....	6	6
Richland	8053	7989	64	4071	3957	15	10	353	698	548	150	16	25	27	24	217	372	.....	1	1	.....	9	6
Ross	8843	8777	66	4337	4028	226	252	3046	5519	5148	371	501	355	345	262	1082	1695	92	97	94	86	400	487
Sandusky	6073	5993	80	3106	2949	8	11	753	1821	1239	582	229	185	108	80	425	745	5	4	2	1	18	19
Scioto	6418	6348	70	3151	3033	89	83	1832	3048	2738	310	247	193	211	187	786	1059	16	15	21	29	151	134
Seneca	8113	8015	98	4308	3774	13	18	1214	2576	1888	688	270	224	106	93	594	1244	4	3	3	4	13	18
Shelby	5442	5395	47	2697	2611	81	53	1000	1734	1392	342	159	103	97	76	434	638	35	21	17	18	63	73
Stark	13007	12719	288	6737	6233	9	23	1179	2223	1449	774	96	81	66	98	493	1347	1	.....	5	1	15	20
Summit	7521	7148	373	3779	3716	16	10	484	990	680	310	29	27	24	43	255	596	.....	3	2	.....	6	4
Trumbull	9143	8355	788	4682	4412	36	13	1782	3322	1129	2193	230	143	164	106	1188	1428	4	3	.....	3	30	23
Tuscarawas	9052	8868	184	4629	4409	6	8	959	2356	1992	364	267	241	89	108	473	1127	4	4	3	3	16	21
Union	5158	5121	37	2600	2491	34	33	506	857	794	63	17	13	30	41	297	385	5	3	1	1	32	32
Van Wert	3175	3150	25	1659	1504	4	8	427	954	875	79	88	69	66	45	249	407	3	2	1	1	13	10
Vinton	4081	4065	16	2076	1956	23	26	1026	2019	1779	240	210	141	132	96	542	836	1	2	3	7	24	25
Warren	6819	6764	55	3441	3166	121	91	645	935	732	203	32	22	21	14	234	306	11	7	18	18	127	125
Washington	10758	10682	76	5500	4992	121	145	1731	3166	2784	382	314	238	223	193	800	1037	28	35	25	36	124	113
Wayne	10328	10157	171	5352	4962	4	10	455	1493	1174	319	117	111	47	40	293	882	.....	1	.....	.....	2	.....
Williams	5864	5744	60	3038	2758	4	4	402	973	792	181	100	51	35	18	242	517	1	.....	3	.....	2	4
Wood	7242	7086	156	3688	3548	3	3	907	1588	1056	532	271	194	118	67	369	548	1	2	.....	3	9	6
Wyandot	4957	4928	29	2549	2400	4	4	568	1678	1523	155	309	210	125	61	359	573	4	4	3	1	15	9

* Including 15 Indians, as follows: Butler 1, Greene 9, Knox 2, Lorain 3.
† Including 23 Indians, as follows: Clermont 1, Crawford 1, Cuyahoga 1, Greene 1, Hamilton 2, Lawrence 10, Perry 1, Summit 1, Wyandot 5.

TABLE X.—STATE OF OREGON.

COUNTIES.	ATTENDED SCHOOL.							Cannot read—10 and over.	CANNOT WRITE.													
				WHITE.		COLORED.						WHITE.						COLORED.					
												10 to 15.		15 to 21.		21 and over.		10 to 15.		15 to 21.		21 and over.	
	Total.	Native.	Foreign.	Male.	Female.	Male.	Female.		Total.	Native.	Foreign.	M.	F.	M.	F.	M.	F.	M.	F.	M.	F.	M.	F.
Total	*18096	17962	134	9574	8475	20	8	2609	†4427	3003	1424	572	388	161	109	1085	1096	3	4	4	3	48	28
Baker	221	219	2	124	97			745	756	34	722	3	2	4	1	62	15						
Benton	1227	1226	1	661	563	2	1	67	232	218	14	37	30	11	8	50	89		1			1	2
Clackamas	1000	997	3	523	477			158	292	249	43	4	3	15	7	100	148	1		1	1	6	2
Clatsop	230	225	5	115	113		1		17	16	1	13	4										
Columbia	153	149	4	85	67			1	22	22		13	8	1									
Coos	200	190	10	103	97			49	130	109	21	31	19	1	1	39	26						
Curry	80	78	2	38	40	1	1	27	48	40	8	6	5	3	1	11	13		1				
Douglas	1153	1152	1	598	554			43	48	44	4	1			1	19	9						
Grant	94	94		55	39			15	32	22	10	9	1	1		16	3						2
Jackson	675	675		342	333			83	102	91	11	3	2	2	2	47	33					3	1
Josephine	116	116		66	50			24	26	25	1	1	1			10	5						
Lane	1778	1777	1	973	805			130	427	427		131	102	13	5	62	114						
Linn	2539	2535	4	1327	1212			71	115	114	1	4	8	2	3	48	47					2	1
Marion	1800	1784	16	869	922	3		197	278	233	45	17	17	20	25	82	97	1	1			4	6
Multnomah	2050	1997	53	1043	987	14	5	558	663	240	423	24	21	21	21	233	152	1	1		2	28	13
Polk	640	639	1	370	270			30	92	90	2	3	4	8	2	32	43						
Tillamook	73	73		37	31			13	31	31		11	2		1	6	7						
Umatilla	463	463		275	188			37	194	191	3	71	36	19	5	34	25					1	
Union	569	562	7	328	241			109	266	238	28	69	39	16	7	70	63						
Wasco	550	544	6	301	249			94	192	144	48	30	22	4	4	54	50			2		3	1
Washington	916	911	5	510	402			101	359	333	26	89	58	14	9	71	110						
Yam Hill	1569	1556	13	831	738			57	105	92	13	2	4	6	4	39	47			1			

* Including 7 Chinese and 12 Indians, as follows: Clatsop, 1 Indian; Columbia, 1 Indian; Douglas, 1 Indian; Marion, 6 Chinese; Multnomah, 1 Chinese; Tillamook, 5 Indians; Washington, 4 Indians;

† Including 808 Chinese, as follows: Baker 668, Multnomah 122, Union 2, Wasco 15, and Yam Hill 1. Also 118 Indians, as follows: Baker 1, Benton 3, Clackamas 4, Coos 11, Curry 8, Douglas 18, Jackson 9, Josephine 9, Marion 8, Multnomah 24, Tillamook 4, Umatilla 3, Wasco 7, Washington 8, Yam Hill 1.

STATE OF PENNSYLVANIA.

COUNTIES.	ATTENDED SCHOOL.							Cannot read—10 and over.	CANNOT WRITE.													
				WHITE.		COLORED.						WHITE.						COLORED.					
												10 to 15.		15 to 21.		21 and over.		10 to 15.		15 to 21.		21 and over.	
	Total.	Native.	Foreign.	Male.	Female.	Male.	Female.		Total.	Native.	Foreign.	M.	F.	M.	F.	M.	F.	M.	F.	M.	F.	M.	F.
Total	*725004	706716	18288	369674	347145	4023	3857	131728	†222356	126803	95553	5735	4953	8504	9655	61350	116261	401	450	719	1096	5758	7469
Adams	7189	7187	2	3727	3390	33	39	765	1627	1591	36	37	36	49	44	328	944	15	10	18	13	72	61
Allegheny	48593	45778	2815	23908	24123	267	295	7833	11427	3372	8055	342	217	499	559	3778	5187	11	10	39	60	375	350
Armstrong	11515	11400	115	6094	5107	10	4	1333	3307	2749	558	81	89	171	139	994	1803	1		3		14	12
Beaver	8471	8317	154	4386	4042	23	20	603	1115	731	384	51	29	68	58	290	528	7	5	5	10	29	35
Bedford	7608	7570	38	4013	3563	17	15	1515	2595	2438	157	38	50	107	108	732	1431	9	2	10	5	50	53
Berks	24291	24169	122	12576	11653	32	30	2998	8321	7862	459	76	93	183	297	1426	6155	2	4	2	8	33	41
Blair	8382	8312	70	4250	4090	22	20	1569	2469	1852	617	69	73	87	110	727	1247	5	4	10	7	65	65
Bradford	12596	12383	213	6575	5950	35	36	825	1391	867	524	31	22	57	26	574	632	1	1	1	1	32	13
Bucks	13859	13785	74	7291	6218	198	152	1325	2685	2049	636	38	30	56	70	550	1628	9	16	16	20	118	134
Butler	10148	10118	30	5298	4841	3	3	517	1386	940	446	36	21	48	37	443	787	2	1	2	1	6	2
Cambria	7941	7680	261	4079	3847	10	5	1729	3250	1952	1298	113	99	162	165	924	1771	1	1	2	1	4	7
Cameron	663	634	29	344	316	3		109	168	56	112	5	6	11	9	76	61						
Carbon	5466	5092	374	2798	2665	1	2	2547	3841	1327	2514	127	108	164	216	1335	1869	6	5			10	1
Centre	6919	6867	52	3616	3279	15	9	1538	3124	2774	350	110	101	139	122	835	1720	4	3	8	9	35	38
Chester	16114	15971	143	7781	7265	620	447	2667	3708	2174	1534	48	44	87	95	941	1302	43	55	43	63	467	520
Clarion	6738	6717	21	3502	3231	2	3	921	2035	1801	234	68	62	140	99	570	1095						1
Clearfield	4697	4661	36	2523	2170	1	3	642	1596	1113	483	83	68	128	80	625	588	2	3	2	2	10	7
Clinton	5683	5591	92	2943	2715	9	16	253	437	258	181	20	19	26	24	164	165	2		2		10	7
Columbia	6470	6305	165	3335	3115	9	11	1209	2028	1280	748	28	19	69	76	605	1201			3	1	11	12
Crawford	14279	13856	423	7380	6845	25	29	835	1604	780	824	99	76	62	60	513	721	1	2	2	8	25	35
Cumberland	9683	9669	14	4928	4481	139	132	1213	2134	2055	49	29	34	62	65	378	797	16	29	40	65	286	331
Dauphin	11559	11393	166	5809	5405	176	169	2131	3775	3013	562	74	61	126	115	677	1616	21	20	56	73	361	375
Delaware	7565	7415	150	3840	3311	232	182	2108	2993	1513	1480	115	103	94	138	625	1215	17	28	27	52	266	313
Elk	1526	1471	55	754	772			480	624	228	396	20	17	41	22	251	223			9		41	
Erie	14735	13992	743	7632	7052	18	13	1658	2343	527	1816	28	29	64	74	882	1189			1	5	41	30
Fayette	8766	8728	38	4538	4055	93	80	2150	2246	3945	301	161	162	240	227	1173	1789	19	19	36	19	170	231
Forest	928	911	17	474	451	1	2	110	213	118	95	4	7	7	8	106	110						1
Franklin	9627	9620	7	5054	4559	170	144	1802	2634	2582	52	48	37	75	95	522	932	24	28	55	80	343	395
Fulton	2512	2510	2	1350	1153	6	3	339	744	723	21	14	7	25	28	209	411	5	1	3	2	18	21
Greene	7168	7167	1	3792	3308	41	27	1522	2481	2467	14	93	107	127	166	613	1183	8	6	15	8	58	67
Huntingdon	7573	7498	75	3854	3665	18	16	915	1870	1721	149	62	57	79	95	514	978	2	8	3	5	34	33
Indiana	9477	9454	23	4866	4591	10	10	625	1525	1383	142	38	38	74	65	412	853	1			2	20	22
Jefferson	4177	4171	6	2270	2206		1	1534	2252	2115	137	129	114	164	163	671	1006	1				2	2
Juniata	3994	3993	1	2119	1854	10	11	354	709	685	24	39	32	39	34	171	367		2		2	13	10
Lancaster	25940	25811	129	13357	12252	162	169	3033	6119	5486	633	77	74	155	153	1151	3812	33	22	31	53	248	310
Lawrence	7118	7001	117	3617	3486	5	10	99	217	137	80	6	6	10	9	69	112				1	1	3
Lebanon	7957	7952	5	4184	3769	4	3	987	2139	2077	62	17	19	41	49	398	1592	1	1	2	1	8	10
Lehigh	12182	11984	198	6397	5899	3	3	621	2354	1818	536	20	37	56	86	510	1642		2				1
Luzerne	26798	24043	2755	13229	13505	30	34	17923	23485	6197	17288	1131	699	1238	1115	8504	10508	18	9	16	18	95	104
Lycoming	9470	9377	93	4862	4544	31	30	958	1613	1232	381	28	34	58	50	428	788	3	3	10	10	98	103
McKean	1796	1743	53	943	847	3	3	363	589	281	299	22	12	22	16	243	255				1	4	5

* Including 5 Indians, as follows: Chester 1, Philadelphia 4.

† Including 5 Indians, as follows: Berks 1, Cumberland 2, Philadelphia 2.

TABLE X.—STATE OF PENNSYLVANIA—Continued.

COUNTIES.	ATTENDED SCHOOL.							Cannot read—10 and over.	CANNOT WRITE.													
				WHITE.		COLORED.						WHITE.						COLORED.					
												10 to 15.		15 to 21.		21 and over.		10 to 15.		15 to 21.		21 and over.	
	Total.	Native.	Foreign.	Male.	Female.	Male.	Female.		Total.	Native.	Foreign.	M.	F.	M.	F.	M.	F.	M.	F.	M.	F.	M.	F.
Mercer	13141	12387	754	6753	6350	18	20	1047	2064	711	1353	67	68	86	84	660	1028	4	....	6	.....	33	28
Mifflin	4442	4423	19	2353	2053	14	22	500	1063	989	74	39	36	49	44	291	528	....	2	1	1	31	41
Monroe	4673	4644	29	2429	2228	8	[illegible]	602	1029	904	125	25	19	37	56	321	555	3	...	1	1	5	6
Montgomery	16679	16427	252	8823	7705	76	75	2065	3764	2002	1762	79	81	129	146	977	2112	5	5	21	15	109	85
Montour	3438	3305	133	1701	1719	9	9	1062	1626	714	912	43	32	64	74	537	853	....	....	3	3	10	7
Northampton	12757	12534	223	6669	6060	14	14	2735	5208	3967	1241	55	86	204	268	1399	3152	3	...	1	6	18	16
Northumberland	8000	7790	210	4159	3823	7	11	1839	4168	2859	1309	56	67	152	200	1020	2652	1	1	2	2	8	7
Perry	5790	5788	2	3015	2758	10	7	403	653	639	14	11	8	18	14	181	398	3	1	2	.....	11	[illegible]
Philadelphia	108751	105095	3656	52865	53732	1020	1130	26705	42565	13996	28569	665	696	1014	1971	9550	23431	48	99	138	379	1578	2994
Pike	2022	1992	30	1000	1019	2	1	521	984	654	330	111	91	63	39	283	361	4	3	6	3	[illegible]	12
Potter	2904	2874	30	1484	1420	.....	....	108	189	96	93	8	16	12	9	73	69	....	....	.....	.....	2	.....
Schuylkill	24344	23030	1314	12420	11876	28	20	10961	16291	5841	10450	426	403	893	900	5416	8145	3	....	2	8	45	50
Snyder	4417	4416	1	2410	2002	5	....	608	1704	1701	3	3	5	11	30	268	1376	....	...	1	1	5	4
Somerset	5561	5539	22	2961	2598	1	1	1495	2711	2391	320	80	82	125	116	803	1484	....	....	4	.....	13	4
Sullivan	1423	1408	15	794	629	.....	....	70	83	37	46	4	2	6	2	33	36	....	....	.....	.....	.....	.....
Susquehanna	8233	8127	106	4360	3832	24	17	976	1340	407	933	27	12	36	31	554	624	2	3	1	1	24	25
Tioga	9201	8659	542	4710	4484	3	4	470	585	309	276	10	11	24	12	297	225	1	....	.....	1	4	.....
Union	3973	3960	13	2106	1843	10	14	576	1302	1259	43	13	20	33	42	329	826	...	1	3	3	14	18
Venango	9268	8934	334	4686	4544	17	21	741	1314	817	497	43	34	76	61	417	590	4	6	4	5	37	37
Warren	4312	4102	210	2262	2048	1	1	115	157	61	96	14	6	18	5	44	67	....	....	.....	.....	3	.....
Washington	11688	11565	123	5913	5444	147	184	894	1522	1136	386	46	38	52	63	427	494	12	7	20	19	156	188
Wayne	5945	5808	137	3021	2916	5	3	1146	1657	510	1147	71	55	65	63	620	779	....	....	.....	1	1	2
Westmoreland	13873	13697	176	7290	6522	33	28	1279	2750	2168	582	72	48	85	69	830	1539	5	5	12	7	39	39
Wyoming	3693	3671	22	1928	1765	....	....	274	531	449	82	[illegible]	15	35	29	207	230	....	....	1	1	3	1
York	18003	17937	66	9287	8549	81	86	2258	4098	3827	271	103	84	97	130	846	2491	13	17	18	33	128	138

STATE OF RHODE ISLAND.

COUNTIES.	ATTENDED SCHOOL.							Cannot read—10 and over.	CANNOT WRITE.													
				WHITE.		COLORED.						WHITE.						COLORED.					
												10 to 15.		15 to 21.		21 and over.		10 to 15.		15 to 21.		21 and over.	
	Total.	Native.	Foreign.	Male.	Female.	Male.	Female.		Total.	Native.	Foreign.	M.	F.	M.	F.	M.	F.	M.	F.	M.	F.	M.	F.
Total	*34948	32921	2027	17643	16649	309	309	15416	†21921	4444	17477	1289	1195	1090	1383	5922	10152	26	20	63	49	291	421
Bristol	1621	1558	63	813	782	10	16	448	696	105	591	33	26	20	47	185	347	1	2	2	4	8	21
Kent	2400	2261	139	1249	1128	17	[illegible]	2115	2881	914	1967	292	244	251	252	663	1085	10	3	7	9	30	34
Newport	3876	3741	135	1961	1822	48	45	820	1034	294	740	9	18	12	32	308	493	2	4	13	.....	44	99
Providence	23645	22034	1611	11931	11326	189	196	11525	16657	2693	13964	931	889	780	1035	4560	7998	8	9	30	29	171	215
Washington	3406	3327	79	1689	1591	45	46	508	653	438	215	24	18	27	17	206	229	5	2	11	7	38	52

* Including 38 Indians, as follows: Providence 3, Washington 35.

† Including 20 Indians, as follows: Kent 1, Providence 2, Washington 17.

STATE OF SOUTH CAROLINA.

COUNTIES.	ATTENDED SCHOOL.							Cannot read—10 and over.	CANNOT WRITE.													
				WHITE.		COLORED.						WHITE.						COLORED.					
												10 to 15.		15 to 21.		21 and over.		10 to 15.		15 to 21.		21 and over.	
	Total.	Native.	Foreign.	Male.	Female.	Male.	Female.		Total.	Native.	Foreign.	M.	F.	M.	F.	M.	F.	M.	F.	M.	F.	M.	F.
Total	*41569	41519	50	12731	11961	8339	8534	265892	†290379	289726	653	7299	6375	5411	5691	12490	17901	20887	19918	20329	25176	70830	77924
Abbeville	1330	1330	....	454	513	185	178	10095	11119	11107	12	99	62	95	73	273	290	847	780	1047	1749	2538	3266
Anderson	1245	1245	....	603	549	36	57	6776	8401	8393	8	478	388	263	230	417	895	595	566	575	677	1498	1819
Barnwell	1967	1967	....	504	498	501	464	14524	15432	15417	15	272	196	202	208	528	695	1241	1112	1331	1455	4036	4156
Beaufort	1885	1885	....	190	207	753	735	19842	21007	20984	23	132	110	53	44	111	141	1699	1625	1236	1789	6755	7312
Charleston	9680	9646	34	2205	2206	2447	2818	31632	35229	34850	379	155	150	101	112	393	563	1993	1986	2210	3231	11318	13002
Chester	367	367	....	132	105	60	70	8154	8900	8889	11	135	98	73	71	151	246	861	796	746	914	2285	2522
Chesterfield	1428	1428	....	540	486	193	209	3903	4527	4520	7	317	298	245	242	278	581	300	264	224	270	716	792
Clarendon	402	402	....	113	142	79	68	2839	2902	2889	13	121	121	140	144	454	504	144	124	124	163	440	419
Colleton	804	804	....	353	284	81	86	11973	12575	12569	6	384	342	217	248	451	562	1207	1417	844	1209	2703	2991
Darlington	2599	2599	....	468	520	928	683	12648	13774	13771	3	195	226	412	512	1148	969	628	582	1080	1085	3674	3263
Edgefield	1507	1507	....	570	583	164	190	17448	18340	18326	14	231	196	222	202	474	808	1510	1510	1632	1683	4838	5017
Fairfield	718	718	....	265	322	53	78	8611	9179	9177	2	54	48	5	6	23	25	721	690	906	1043	2572	3086
Georgetown	1350	1350	....	177	152	501	520	6941	7976	7976	....	68	58	6	[illegible]	8	7	518	487	456	863	2631	2871
Greenville	1073	1073	....	474	377	95	127	6221	7737	7730	7	556	468	375	372	658	1233	422	408	481	335	1077	1352

* Including 4 Indians in Charleston.

† Including 48 Indians, as follows: Charleston 15, Chester 2, Clarendon 4, Edgefield 17, Lancaster 3, Pickens 1, Richland 5, Spartanburg 1.

TABLE X.—STATE OF SOUTH CAROLINA—Continued.

COUNTIES.	ATTENDED SCHOOL.							Cannot read—10 and over.	CANNOT WRITE.													
				WHITE.		COLORED.						WHITE.						COLORED.					
												10 to 15.		15 to 21.		21 and over.		10 to 15.		15 to 21.		21 and over.	
	Total.	Native.	Foreign.	Male.	Female.	Male.	Female.		Total.	Native.	Foreign.	M.	F.	M.	F.	M.	F.	M.	F.	M.	F.	M.	F.
Horry	484	483	1	231	189	32	32	3473	3721	3721	....	225	198	217	210	346	515	212	209	164	203	586	636
Kershaw	428	428	....	93	76	144	115	4502	5210	5207	3	124	109	59	64	77	132	452	415	399	614	1277	1488
Lancaster	620	620	....	262	235	51	72	2825	3196	3194	2	55	51	61	59	252	410	97	87	111	136	890	978
Laurens	514	514	....	260	224	12	18	7176	7552	7545	7	268	237	239	206	638	895	573	522	528	561	1397	1488
Lexington	386	386	....	193	158	18	17	3002	3123	3115	8	143	115	131	144	367	464	180	147	157	187	525	563
Marion	1211	1211	....	526	412	131	142	8586	9292	9290	2	516	460	348	430	690	1121	650	610	553	644	1565	1705
Marlborough	1007	1007	....	340	313	190	164	3646	4584	4582	2	123	91	74	59	134	159	389	357	387	437	1131	1243
Newberry	1108	1102	6	464	433	100	111	8872	9473	9470	3	149	111	97	64	136	327	876	774	816	893	2446	2784
Oconee	477	472	5	229	230	4	14	2883	3133	3124	9	189	203	244	279	864	961	45	42	32	51	117	106
Orangeburg	821	819	2	148	129	292	252	6533	7146	7137	9	121	110	45	51	117	126	595	621	611	730	1890	2129
Pickens	838	838	....	420	362	22	34	3427	3973	3973	....	373	335	242	226	434	803	169	156	160	168	397	509
Richland	902	901	1	199	179	237	287	8881	8984	8935	49	123	155	131	181	458	619	560	504	581	744	2378	2545
Spartanburg	1493	1492	1	788	616	43	46	8286	9587	9584	3	693	609	427	426	790	1503	611	560	471	549	1350	1597
Sumter	1752	1752	....	322	351	555	524	10211	11122	11115	7	169	143	100	94	205	301	1013	959	843	1107	2982	3206
Union	1297	1297	....	418	408	232	239	7045	7172	7140	32	300	260	275	356	970	1222	432	338	373	388	1107	1151
Williamsburgh	306	306	....	108	97	53	48	7254	7400	7399	1	199	162	107	159	211	294	584	589	601	685	1833	1976
York	1570	1570	....	682	605	147	136	7683	8613	8597	16	332	265	205	216	434	530	763	681	650	713	1872	1952

STATE OF TENNESSEE.

COUNTIES.	ATTENDED SCHOOL.							Cannot read—10 and over.	CANNOT WRITE.													
				WHITE.		COLORED.						WHITE.						COLORED.					
												10 to 15.		15 to 21.		21 and over.		10 to 15.		15 to 21.		21 and over.	
	Total.	Native.	Foreign.	Male.	Female.	Male.	Female.		Total.	Native.	Foreign.	M.	F.	M.	F.	M.	F.	M.	F.	M.	F.	M.	F.
Total	*120710	120569	141	58524	51790	4938	5453	290549	†364697	362955	1742	20887	17991	15962	17349	37713	68825	16407	15225	16299	18835	55938	63248
Anderson	1460	1455	5	751	619	55	35	1302	2035	2015	20	126	99	114	171	352	784	38	29	38	26	116	140
Bedford	1905	1905	....	825	755	138	187	4297	5605	5590	15	316	226	214	182	545	846	311	273	299	324	926	1143
Benton	302	302	....	150	152	.....	.....	2105	3439	3439	....	481	388	307	327	509	1102	41	28	37	38	87	94
Bledsoe	751	751	....	392	322	22	15	991	1425	1425	....	108	109	80	101	239	415	39	33	27	45	110	119
Blount	1998	1997	1	1011	909	43	35	1329	3499	3495	4	251	197	270	271	677	1067	68	51	79	69	235	264
Bradley	851	851	....	454	333	35	29	1912	2961	2959	2	315	242	207	186	312	733	95	99	69	100	271	332
Campbell	982	982	....	593	378	8	3	2059	2632	2631	1	203	226	147	241	527	1014	37	23	21	26	73	94
Cannon	113	113	....	51	57	5	.....	2472	3192	3192	....	435	353	250	252	464	912	52	70	49	49	141	165
Carroll	1366	1366	....	722	629	11	4	5102	6257	6242	15	387	367	301	366	560	1290	335	285	323	319	773	951
Carter	618	618	....	348	268	12	20	2227	2782	2776	6	298	296	247	256	498	868	31	13	32	35	99	109
Cheatham	336	336	....	182	144	7	3	1727	2236	2236	....	185	170	137	118	259	443	104	92	93	90	264	281
Claiborne	1992	1992	....	1081	850	31	30	1882	2787	2787	....	147	179	155	267	501	1141	33	39	31	34	118	142
Cocke	1484	1484	....	688	661	63	72	2782	3975	3975	....	316	362	309	336	683	1348	39	44	53	64	203	218
Coffee	1041	1041	....	556	459	13	13	1992	2488	2488	....	180	151	153	164	376	598	92	85	79	106	228	276
Cumberland	545	545	....	287	254	.....	4	562	820	820	....	77	78	51	55	174	342	4	5	3	4	14	13
Davidson	7505	7417	58	2612	2859	961	1073	19131	19103	18426	677	332	250	271	313	1172	1666	806	766	954	1325	5134	6112
Decatur	1348	1348	....	772	575	.....	1	1763	2422	2412	10	131	124	115	185	385	850	83	68	63	70	142	206
De Kalb	1102	1102	....	553	485	27	17	2217	3356	3356	....	310	286	220	269	524	1108	74	64	64	62	172	203
Dickson	499	499	....	271	217	4	7	1693	1858	1853	5	107	86	105	72	200	280	86	63	100	108	329	322
Dyer	479	479	....	258	211	[illegible]	7	2119	2326	2325	1	110	91	101	97	239	221	121	164	135	173	446	428
Fayette	880	880	....	379	365	62	74	11202	11903	11902	1	115	86	63	44	197	230	1134	1072	1009	1131	3384	3438
Fentress	935	935	....	522	410	2	1	1064	1520	1519	1	90	93	96	162	342	639	5	4	8	15	29	37
Franklin	1523	1523	....	777	591	83	92	2850	3493	3490	3	280	228	203	179	329	594	175	142	150	162	487	564
Gibson	2471	2471	....	1289	1074	55	53	4401	4920	4917	3	116	83	83	81	238	340	445	376	439	442	1057	1220
Giles	2888	2885	3	1304	1094	251	239	9665	11585	11574	11	496	391	352	392	869	1314	771	663	690	861	2204	2582
Granger	1364	1364	....	757	541	36	30	2607	4015	4015	....	420	360	277	362	671	1374	62	53	44	68	149	175
Greene	3897	3896	1	1937	1759	107	94	3376	4994	4986	8	392	326	369	409	777	1706	53	62	77	76	357	390
Grundy	195	191	4	85	110	.....	.....	518	727	711	16	61	62	50	66	172	244	8	9	7	7	17	24
Hamilton	1936	1933	3	923	740	138	135	4386	5751	5721	30	320	273	237	326	690	1349	152	130	170	241	885	928
Hancock	1643	1643	....	900	703	22	18	1662	2271	2271	....	113	137	102	218	440	955	26	24	27	39	86	111
Hardeman	1649	1649	....	797	692	83	77	5302	5958	5955	3	264	221	158	192	361	717	397	381	392	447	1123	1305
Hardin	1169	1169	....	653	503	9	4	2577	3644	3643	1	339	310	229	287	500	1061	107	116	91	99	291	304
Hawkins	979	979	....	536	412	3	8	3706	5565	5565	....	509	463	393	430	970	1731	102	113	100	105	282	367
Haywood	1280	1280	....	479	526	135	140	8900	10065	10063	2	201	125	175	148	301	429	779	730	853	794	2539	2990
Henderson	873	873	....	449	394	12	18	3147	4574	4574	....	376	334	286	361	508	1241	128	155	127	183	355	590
Henry	1765	1765	....	889	829	25	22	4209	4978	4973	5	210	197	212	194	583	771	297	299	275	312	714	914
Hickman	938	938	....	481	421	26	10	2113	2787	2787	....	301	261	157	182	282	747	111	101	65	82	231	267
Humphreys	1013	1013	2	543	439	20	13	1847	2896	2832	64	311	275	206	195	436	806	61	71	73	79	164	219
Jackson	1426	1426	....	789	636	.....	1	3057	3994	3993	1	408	413	264	375	716	1327	75	56	55	55	110	140
Jefferson	2159	2159	....	1002	916	115	126	3469	5533	5530	3	434	390	366	349	825	1549	153	104	109	141	537	576
Johnson	1092	1092	....	560	497	23	12	1221	1838	1837	1	141	116	103	165	348	739	15	22	15	20	63	88
Knox	2684	2684	....	1408	1164	58	54	5398	7319	7176	143	512	415	414	441	1065	1809	203	215	190	251	778	996
Lake	255	255	....	136	118	.....	1	537	658	655	3	34	29	43	33	130	151	31	31	20	19	78	59
Lauderdale	1008	1008	....	516	489	2	1	1999	2235	2233	2	40	42	26	33	72	79	210	180	187	214	551	601
Lawrence	1041	1041	....	508	495	21	20	1056	1851	1849	2	181	169	131	153	301	661	26	13	13	37	61	105
Lewis	195	195	....	92	100	3	.....	422	626	626	....	69	53	61	39	72	221	14	10	5	11	25	46
Lincoln	3266	3266	....	1759	1131	34	42	6214	8011	8033	11	534	443	421	428	1014	1688	395	346	364	389	893	1129
Macon	780	780	....	412	314	12	12	1665	2123	2123	....	151	133	136	151	371	666	60	47	51	59	144	154
Madison	1229	1229	....	519	638	50	61	6652	6923	6916	7	477	377	314	287	310	341	586	496	564	509	1289	1373
Marion	1188	1188	....	602	518	39	29	1386	1861	1845	16	181	162	108	100	316	478	66	50	39	43	139	179
Marshall	1378	1378	....	659	589	70	69	2092	3796	3796	....	191	151	106	134	356	480	260	259	224	256	639	740
Maury	2240	2236	4	844	905	204	287	8674	9573	9572	1	192	151	163	133	396	476	580	532	696	795	2534	2925

* Including 5 Indians, as follows: Polk 2, Wilson 3. † Including 18 Indians, as follows: Anderson 2, Davidson 2, Hardeman 1, Haywood 1, Polk 5, Tipton 5, Warren 2.

TABLE X.—STATE OF TENNESSEE—Continued.

COUNTIES.	ATTENDED SCHOOL.							Cannot read—10 and over.	CANNOT WRITE.													
				WHITE.		COLORED.						WHITE.						COLORED.					
												10 to 15.		15 to 21.		21 and over.		10 to 15.		15 to 21.		21 and over.	
	Total.	Native.	Foreign.	Male.	Female.	Male.	Female.		Total.	Native.	Foreign.	M.	F.	M.	F.	M.	F.	M.	F.	M.	F.	M.	F.
McMinn	2051	2051	....	1002	982	32	35	2788	3601	3601	....	392	331	253	235	425	869	116	115	98	120	285	362
McNairy	883	883	....	462	405	6	10	3294	3893	3890	3	375	345	266	331	521	1081	97	99	106	110	258	304
Meigs	444	444	....	240	202	1	1	1136	1404	1404	....	147	122	104	90	243	419	35	34	18	34	68	90
Monroe	368	368	....	221	146	1	.....	581	671	671	....	188	139	132	65	30	62	7	6	13	8	[illegible]	13
Montgomery	1125	1125	....	459	442	107	117	7462	8284	8274	10	242	161	161	155	429	577	522	471	553	665	2091	2257
Morgan	667	667	....	356	297	7	7	477	748	747	1	26	52	32	53	165	375	4	1	3	4	14	19
Obion	1666	1666	....	797	833	10	26	3078	4030	4030	....	453	305	265	220	483	888	168	159	146	163	372	408
Overton	1149	1149	....	602	543	1	3	1957	2945	2945	....	327	300	192	266	507	1007	38	42	40	40	71	115
Perry	1223	1223	....	713	494	7	9	1398	2059	2059	....	136	147	149	202	361	798	32	40	16	23	60	95
Polk	875	871	4	459	413	.....	1	976	1112	1108	4	133	147	127	147	132	256	15	22	13	21	44	50
Putnam	1621	1621	....	912	683	11	15	1829	2530	2530	....	180	193	151	251	438	1013	37	33	31	40	77	86
Rhea	578	578	....	314	253	6	5	1187	1790	1790	....	176	159	128	158	279	559	38	42	34	45	78	94
Roane	1914	1909	5	981	907	14	12	2535	2827	2827	....	94	97	132	154	228	689	166	134	136	161	412	424
Robertson	1186	1186	....	515	547	40	84	3919	4901	4895	6	330	196	198	154	444	614	310	292	313	311	822	917
Rutherford	2188	2188	....	1001	905	136	146	10190	11978	11964	14	326	235	213	214	561	835	898	865	877	975	2860	3119
Scott	900	900	....	534	366	.....	.....	718	1172	1172	....	51	85	38	105	266	610	.....	3	2	5	2	5
Sequatchie	263	263	....	149	114	.....	.....	488	751	749	2	84	86	49	76	107	242	17	15	[illegible]	10	27	29
Sevier	1163	1163	....	625	498	20	20	2031	3364	3363	1	335	343	289	305	586	1239	22	23	22	25	75	100
Shelby	5399	5349	50	1707	1930	763	999	20932	22912	22368	544	144	136	124	138	557	660	1124	1137	1437	2006	7613	7836
Smith	1137	1137	....	573	549	3	12	4254	4939	4939	....	357	280	266	241	624	956	255	244	225	256	573	662
Stewart	502	502	....	214	287	.....	1	3084	4049	4049	....	342	246	258	215	469	794	161	117	156	196	551	544
Sullivan	2002	2002	....	1014	962	11	15	2277	2764	2762	2	163	157	181	202	626	938	50	33	53	48	147	166
Sumner	2598	2598	....	1151	1069	181	197	3572	6439	6436	3	203	184	218	182	506	747	404	381	391	422	1320	1487
Tipton	1097	1097	....	565	481	34	17	4154	4987	4972	15	129	85	84	86	179	228	364	340	376	416	1332	1363
Union	841	841	....	478	363	.....	.....	1827	2677	2677	....	237	245	159	213	486	1184	15	23	14	12	46	43
Van Buren	567	567	....	298	269	.....	.....	442	651	650	1	50	39	43	60	85	268	18	12	11	13	21	31
Warren	1720	1720	....	859	781	44	36	2485	3459	3451	8	275	204	203	188	423	919	130	117	120	138	317	423
Washington	3165	3165	....	1616	1389	89	71	2897	4095	4092	3	270	242	276	259	735	1439	61	65	63	71	279	335
Wayne	1833	1833	....	948	827	30	28	1747	2598	2597	1	130	134	191	243	457	937	42	43	56	59	123	183
Weakley	505	505	....	245	259	1	.....	3671	5680	5675	5	574	394	377	307	690	1129	252	232	206	261	556	702
White	330	330	....	184	141	3	2	2034	3049	3047	2	317	270	244	248	428	946	76	60	59	69	131	201
Williamson	1871	1870	1	819	755	134	163	7170	8092	8069	23	148	110	135	100	479	586	557	521	593	637	2014	2212
Wilson	2768	2768	....	1416	1118	108	123	5478	7028	7028	....	276	243	216	208	616	1020	400	369	411	469	1305	1495

STATE OF TEXAS.

COUNTIES.	ATTENDED SCHOOL.							Cannot read—10 and over.	CANNOT WRITE.													
				WHITE.		COLORED.						WHITE.						COLORED.					
												10 to 15.		15 to 21.		21 and over.		10 to 15.		15 to 21.		21 and over.	
	Total.	Native.	Foreign.	Male.	Female.	Male.	Female.		Total.	Native.	Foreign.	M.	F.	M.	F.	M.	F.	M.	F.	M.	F.	M.	F.
Total	*65205	64384	821	31598	29412	2045	2144	189423	†221703	203334	18369	11171	8748	7144	6482	17505	19845	14323	13366	13070	15040	47235	47583
Anderson	663	663	....	338	325	.....	.....	3185	3320	3319	1	117	102	36	32	39	48	346	330	258	310	832	870
Angelina	492	492	....	268	222	.....	2	923	1186	1185	1	96	91	78	95	142	224	61	48	38	38	123	152
Atascosa	265	265	....	142	123	.....	.....	642	753	618	135	82	56	48	86	181	221	9	9	[illegible]	3	21	16
Austin	990	922	68	486	436	36	32	4068	4299	4243	56	24	16	19	4	42	66	316	313	360	414	1381	1344
Bandera	48	48	....	27	21	.....	.....	92	114	82	32	12	5	16	11	29	30	1	1	1	1	5	2
Bastrop	1069	1044	25	448	461	91	69	2904	3137	3014	123	36	36	56	36	67	62	222	161	304	278	969	910
Bee	116	116	....	63	53	.....	.....	108	158	148	10	34	32	13	2	25	15	4	2	6	4	10	11
Bell	506	506	....	240	265	1	.....	904	1241	1239	2	180	137	75	42	68	97	79	79	66	64	171	183
Bexar	2346	2212	134	1130	998	114	104	3299	3425	2009	1416	94	108	156	186	712	912	66	70	125	100	415	481
Bexar District	32	30	2	16	15	1	.....	146	161	78	83	9	6	11	6	62	28	.....	.....	7	7	18	7
Blanco	233	233	....	129	104	.....	.....	13	13	13	....	3	1	2	.....	.....	.....	4	.....	3	.....	.....	.....
Bosque	647	631	16	340	306	1	.....	484	512	508	4	5	7	37	35	67	109	6	4	27	31	90	94
Bowie	170	170	....	83	85	.....	2	1688	1969	1964	5	106	69	73	42	76	123	181	141	147	160	402	448
Brazoria	99	99	....	32	30	18	19	3892	4020	3867	153	31	22	12	9	24	20	326	309	261	339	1362	1305
Brazos	619	616	3	270	284	32	33	2784	2840	2827	13	85	70	58	41	73	63	196	173	214	222	860	785
Brown	99	99	....	46	53	.....	.....	47	69	69	....	11	5	11	1	8	17	2	1	.....	.....	6	7
Burleson	514	510	4	255	259	.....	.....	2286	2505	2496	9	145	84	68	48	129	97	202	160	174	188	640	570
Burnet	520	520	....	297	205	6	12	247	294	294	....	37	15	11	7	15	12	18	18	13	15	68	65
Caldwell	254	254	....	118	136	.....	.....	2305	2484	2449	35	169	144	85	79	186	211	202	188	158	145	436	481
Calhoun	413	411	2	165	187	25	36	542	713	659	54	32	24	10	7	35	43	39	50	34	46	191	202
Cameron	389	258	131	224	163	.....	2	5694	5870	947	4923	461	451	374	474	2028	1985	2	6	8	11	35	35
Chambers	20	20	....	10	10	.....	.....	303	321	320	1	13	17	6	7	11	8	31	22	20	21	91	74
Cherokee	740	740	....	386	354	.....	.....	2633	3010	3 09	1	295	207	75	79	123	194	263	245	187	209	525	608
Coleman	59	59	....	31	28	.....	.....	32	45	45	....	2	1	2	2	12	19	1	.....	4	.....	2	.....
Collin	1411	1411	....	706	665	11	25	1699	2696	2692	4	308	211	214	144	367	530	110	88	104	101	240	279
Colorado	487	474	13	227	231	16	13	2276	2296	2270	26	4	5	4	11	34	18	171	171	169	208	756	745
Comal	797	781	16	445	338	7	7	350	360	225	135	5	5	8	6	44	89	14	15	12	22	70	70
Comanche	181	181	....	105	76	.....	.....	140	211	211	....	27	23	16	23	46	62	2	1	.....	[illegible]	3	5
Cook	684	684	....	368	316	.....	.....	465	687	684	3	11	5	56	39	162	211	11	3	21	24	68	69
Coryell	542	542	....	278	263	1	.....	404	751	751	....	95	81	64	63	99	167	16	20	15	28	57	46
Dallas	805	805	....	408	368	16	12	1709	2363	2358	5	156	103	142	100	258	388	102	109	106	126	362	410
Davis	407	407	....	210	197	.....	.....	2321	2474	2474	....	104	74	62	64	90	136	215	181	201	188	590	569

* Including 6 Indians, as follows: Collin 4, Dallas 1, Lamar 1.

† Including 191 Indians, as follows: Atascosa 13, Bowie 1, Cook 7, Dallas 1, El Paso 92, Falls 21, Fayette 7, Galveston 1, Goliad 1, Gonzales 1, Hamilton 1, Harris 1, Hopkins 1, Jack 1, Kaufman 1, Kinney 1, Liberty 19, Mason 1, Matagorda 2, McLennan 7, Nacogdoches 6, San Augustine 1, Travis 1, Walker 1, Williamson 2.

TABLE X.—STATE OF TEXAS—Continued.

COUNTIES.	ATTENDED SCHOOL.							Cannot read—10 and over.	CANNOT WRITE.													
				WHITE.		COLORED.						WHITE.						COLORED.					
												10 to 15.		15 to 21.		21 and over.		10 to 15.		15 to 21.		21 and over.	
	Total.	Native.	Foreign.	Male.	Female.	Male.	Female.		Total.	Native.	Foreign.	M.	F.	M.	F.	M.	F.	M.	F.	M.	F.	M.	F.
Demmit	12	12	....	10	.....	2	.....	41	47	28	19	7	1	5	6	13	11	1	.....	1	.....	1	1
Denton	1351	1351	....	678	671	1	1	478	693	693	.....	71	38	48	27	91	140	28	37	27	35	65	86
De Witt	146	146	....	91	51	2	2	1203	1253	1227	26	66	46	18	9	36	16	117	105	82	120	303	335
Duval	20	12	8	12	8	.....	.....	367	409	55	354	44	33	33	32	136	129	.....	.....	.....	.....	2	.....
Eastland	5	5	....	2	3	.....	.....	11	15	15	.....	3	2	1	3	3	3	.....	.....	.....	.....	.....	.....
Ellis	794	794	....	395	384	6	9	850	963	962	1	13	5	5	7	7	7	109	105	97	87	255	266
El Paso	113	87	26	61	52	.....	.....	2060	2206	1431	775	155	145	169	212	586	653	.....	2	.....	.....	184	8
Ensinal	.....	.....	....	.....	.....	.....	.....	296	296	113	183	31	27	24	22	128	64	.....	.....	.....	.....	.....	.....
Erath	415	415	....	219	194	1	1	223	301	301	.....	33	19	21	17	67	100	.....	4	1	2	16	21
Falls	744	743	1	359	374	8	3	2982	3024	2986	38	11	3	5	2	5	7	307	276	262	297	905	923
Fannin	1759	1759	....	900	831	6	22	2238	3013	3013	.....	282	191	183	136	290	414	159	171	153	173	391	470
Fayette	1198	1122	76	607	512	37	42	4929	5161	4125	1036	178	177	140	115	473	470	321	285	311	382	1142	1160
Fort Bend	190	190	....	79	46	35	30	3567	3784	3770	14	33	20	12	8	34	44	278	238	262	299	1270	1286
Freestone	157	157	....	86	68	3	.....	1782	1846	1845	1	49	37	23	22	98	65	183	149	140	145	476	459
Frio	2	2	....	1	1	.....	.....	48	63	58	5	9	5	14	1	12	11	.....	2	3	.....	2	1
Galveston	1335	1301	34	622	551	63	99	1673	1908	1785	123	46	26	24	18	90	93	65	88	99	150	545	663
Gillespie	524	503	21	290	232	1	1	46	72	66	6	1	2	2	5	12	23	3	.....	2	2	12	8
Goliad	398	395	3	167	193	18	20	740	898	859	39	105	78	24	13	67	86	67	65	41	58	126	164
Gonzales	925	925	....	490	432	1	2	2356	2436	2429	7	22	19	8	2	21	21	277	237	215	262	661	690
Grayson	1924	1924	....	906	959	28	31	2086	2768	2706	2	312	262	153	135	240	352	165	140	123	124	308	394
Grimes	1759	1758	1	533	541	367	318	4414	4543	4541	2	5	4	14	9	61	35	271	235	328	385	1662	1534
Guadalupe	345	338	7	147	161	23	14	1575	1579	1498	81	12	6	4	1	8	10	133	114	133	190	509	459
Hamilton	35	35	....	17	17	1	.....	48	49	49	.....	.....	.....	7	6	8	21	.....	.....	.....	1	2	3
Hardin	66	66	....	33	33	.....	.....	527	590	589	1	66	82	50	47	82	120	29	17	11	21	28	37
Harris	2000	1976	24	739	749	218	294	3815	4513	4461	52	61	68	37	31	66	75	460	520	358	480	1108	1248
Harrison	687	687	....	283	292	53	59	5455	5619	5617	2	58	35	25	10	27	35	490	401	452	531	1838	1717
Hays	266	266	....	103	157	4	2	975	999	924	75	78	57	18	9	53	44	68	83	64	64	225	236
Henderson	416	416	....	208	202	1	5	1673	2199	2186	13	241	181	143	116	199	316	98	100	96	102	274	333
Hidalgo	95	41	54	86	9	.....	.....	1238	1274	181	1093	100	99	110	102	474	388	.....	.....	.....	.....	1	.....
Hill	521	521	....	274	246	.....	1	926	1083	1083	.....	139	101	83	67	128	128	46	68	60	44	97	122
Hood	302	301	1	153	149	.....	.....	864	865	858	7	56	39	50	75	339	274	3	3	2	3	12	9
Hopkins	1706	1706	....	849	846	5	6	2018	2719	2714	5	305	218	205	194	342	524	86	102	88	123	233	298
Houston	181	181	....	102	78	1	.....	2475	2626	2622	4	117	82	57	43	65	85	228	219	203	219	642	666
Hunt	1571	1571	....	852	719	.....	.....	1231	1739	1739	.....	198	158	135	151	173	306	78	69	57	62	151	201
Jack	114	114	....	59	55	.....	.....	137	165	165	.....	7	12	12	14	23	45	1	3	3	9	20	15
Jackson	7	7	....	2	5	.....	.....	782	824	824	.....	34	22	23	14	22	19	64	54	75	85	212	200
Jasper	250	250	....	137	112	.....	1	1271	1487	1487	.....	129	106	64	41	48	82	113	95	98	128	261	322
Jefferson	193	193	....	105	88	.....	.....	336	382	376	6	19	19	17	10	7	15	26	26	17	35	96	95
Johnson	560	560	....	283	277	.....	.....	215	376	376	.....	89	62	29	22	23	55	18	16	6	5	21	30
Karnes	88	88	....	52	35	1	.....	192	202	202	.....	10	7	8	1	15	7	28	9	17	15	51	34
Kaufman	594	594	....	294	300	.....	.....	961	1310	1304	6	182	121	89	65	113	225	48	55	40	49	146	176
Kendall	164	164	....	83	81	.....	.....	153	169	128	41	19	13	5	5	35	29	4	3	4	8	27	19
Kerr	117	115	2	63	43	6	5	121	168	162	6	24	13	7	11	28	42	6	2	2	4	15	14
Kimble	11	11	....	9	2	.....	.....	14	20	20	.....	3	.....	3	1	7	6	.....	.....	.....	.....	.....	.....
Kinney	21	18	3	8	11	1	1	505	573	280	293	20	15	34	34	128	109	2	3	5	12	178	32
Lamar	1660	1660	....	816	822	7	14	3301	3641	3640	1	151	140	99	96	305	333	288	258	252	281	686	752
Lampasas	220	220	....	124	95	.....	1	143	220	218	2	31	17	22	14	40	50	6	6	7	2	8	17
La Salle	.....	.....	....	.....	.....	.....	.....	39	39	8	31	4	3	5	2	15	9	.....	.....	.....	.....	1	.....
Lavaca	559	551	8	260	255	29	15	2404	2847	2806	41	278	214	120	108	201	313	206	164	158	187	426	472
Leon	590	590	....	345	241	2	2	1847	1995	1993	2	75	65	39	34	71	97	127	153	180	169	490	495
Liberty	150	150	....	81	65	3	1	1752	1878	1863	15	114	99	71	65	116	144	126	93	117	125	386	403
Limestone	1169	1169	....	579	583	2	5	1034	1035	1035	.....	59	45	5	2	8	5	120	90	76	112	239	274
Live Oak	81	81	....	40	41	.....	.....	167	196	123	73	37	20	21	12	52	38	5	3	1	8	2	3
Llano	98	98	....	52	46	.....	.....	123	157	149	8	23	19	13	10	39	41	2	2	8	.....	1	4
Madison	361	361	....	190	171	.....	.....	1269	1523	1523	.....	116	109	69	56	72	84	107	99	97	89	309	316
Marion	373	372	1	168	158	29	18	2934	3018	2978	40	24	33	16	15	74	47	250	245	216	271	931	896
Mason	69	69	....	32	37	.....	.....	49	56	56	..	3	4	8	4	9	10	.....	2	1	.....	8	6
Matagorda	176	174	2	78	67	14	17	1507	1583	1523	60	36	20	13	9	26	25	139	121	93	161	458	480
Maverick	95	94	1	50	42	1	2	884	965	246	719	48	68	53	75	251	289	.....	.....	7	3	161	10
McCulloch	34	34	....	19	15	.....	.....	16	23	23	....	.....	1	3	.....	7	10	.....	.....	.....	.....	2	.....
McLennan	674	669	5	314	327	14	19	2431	2544	2528	16	2	3	1	2	6	7	209	193	201	297	761	855
McMullen	15	15	....	9	6	.....	.....	59	67	58	9	8	8	5	4	22	13	1	1	2	.....	2	1
Medina	277	273	4	141	132	3	1	125	177	102	75	5	7	17	11	41	45	4	6	6	5	17	13
Menard	43	43	....	30	12	1	.....	221	282	280	2	6	2	.....	7	16	18	.....	.....	9	4	211	9
Milam	222	222	....	109	112	1	.....	1903	1989	1989	.....	50	36	27	23	52	61	147	157	193	174	538	531
Montague	31	31	....	20	11	.....	.....	160	178	178	.....	34	19	15	23	37	38	2	.....	1	1	8	4
Montgomery	304	304	....	140	161	1	2	1841	1849	1847	2	10	9	7	8	24	20	152	120	150	188	601	560
Nacogdoches	614	614	....	319	295	.....	.....	3155	3175	3169	6	224	181	100	94	175	295	242	242	181	217	553	656
Navarro	937	937	....	173	188	299	277	1505	1678	1677	1	105	71	84	54	143	211	80	79	68	85	335	363
Newton	141	141	....	68	71	2	.....	735	811	810	1	74	61	32	40	40	67	62	54	46	45	138	152
Nueces	316	296	20	179	117	7	13	1169	1258	408	850	116	74	85	81	352	352	19	15	17	16	58	73
Orange	78	78	....	35	43	.....	.....	186	216	216	.....	29	15	14	10	2	1	15	17	13	17	38	45
Panola	864	864	....	455	408	1	.....	2636	2781	2781	.....	92	49	54	34	85	115	275	235	201	185	703	753
Parker	384	384	....	175	208	1	.....	155	215	212	3	.....	1	.....	6	67	44	7	3	5	5	39	38
Polk	432	432	....	215	215	1	1	3399	3544	3542	2	191	164	102	102	123	184	313	308	226	263	722	846
Presidio	7	6	1	4	3	.....	.....	76	813	267	546	48	21	46	45	230	194	.....	.....	.....	.....	212	17
Red River	425	425	....	204	199	13	9	2852	3376	3368	8	204	160	96	108	125	183	275	240	202	283	711	789
Refugio	153	152	1	80	73	.....	.....	282	282	232	50	16	16	7	12	50	37	16	12	9	23	43	41
Robertson	437	437	....	152	161	68	56	3000	3071	3055	16	32	19	42	29	96	91	154	166	294	289	1017	842
Rusk	991	991	....	556	431	1	3	5139	5550	5549	1	182	115	65	52	113	176	554	536	466	530	1340	1421
Sabine	164	164	....	81	83	.....	.....	1139	1254	1254	.....	99	82	66	58	98	140	83	68	66	94	191	209
San Augustine	148	148	....	80	67	.....	1	1616	1829	1829	.....	128	82	66	68	78	133	148	118	124	150	332	401
San Patricio	43	43	....	20	23	.....	.....	152	152	98	54	11	11	7	9	46	27	4	5	4	2	13	13
San Saba	265	265	....	135	130	.....	.....	107	174	174	.....	8	10	7	14	16	42	7	8	9	10	18	25
Shackleford	28	28	....	13	11	1	3	42	55	51	4	1	2	.....	2	7	16	.....	1	4	2	11	9
Shelby	717	717	....	360	357	.....	.....	1683	1899	1899	.....	125	100	100	66	143	218	112	97	111	137	352	338
Smith	830	830	....	398	394	11	27	5039	5276	5274	2	171	136	88	66	144	185	466	468	376	490	1277	1409
Starr	135	68	65	95	38	.....	.....	2063	2101	224	1877	160	167	198	202	750	613	.....	1	.....	.....	5	5
Stephens	85	85	....	43	42	.....	.....	39	52	52	.....	2	3	12	4	9	10	2	1	1	.....	5	3
Tarrant	897	897	....	450	447	.....	.....	433	589	589	.....	83	74	19	19	26	32	43	34	25	27	97	110
Titus	934	934	....	521	411	1	1	2452	2956	2956	.....	227	170	131	133	202	330	181	215	188	182	472	525
Travis	1383	1379	4	624	561	94	104	3217	3311	3056	255	20	27	152	61	725	231	142	150	185	191	735	688
Trinity	517	517	....	260	245	5	7	1063	1249	1248	1	123	72	63	68	79	155	69	72	66	65	191	226
Tyler	251	251	....	136	115	.....	.....	1398	1556	1556	.....	154	130	87	69	96	165	104	80	114	94	205	258
Upshur	884	884	....	451	426	3	4	2933	3282	3282	.....	151	119	76	54	107	164	301	282	276	305	704	743

TABLE X.—STATE OF TEXAS—Continued.

COUNTIES.	ATTENDED SCHOOL.							Cannot read—10 and over.	CANNOT WRITE.														
				WHITE.		COLORED.						WHITE.						COLORED.					
												10 to 15.		15 to 21.		21 and over.		10 to 15.		15 to 21.		21 and over.	
	Total.	Native.	Foreign.	Male.	Female.	Male.	Female.		Total.	Native.	Foreign.	M.	F.	M.	F.	M.	F.	M.	F.	M.	F.	M.	F.
Uvalde	110	110	....	61	49	.....	.....	162	200	107	93	15	6	9	11	64	48	4	4	5	7	15	12
Van Zandt	326	326	....	185	141	.....	.....	1013	1597	1596	1	211	148	177	158	184	307	47	36	44	43	116	126
Victoria	479	470	9	178	210	38	53	1278	1513	1368	145	71	76	22	27	108	109	111	114	65	94	344	372
Walker	481	479	2	213	202	32	34	4024	4123	4089	34	68	41	36	36	134	57	342	351	295	371	1261	1130
Washington	839	828	11	329	337	77	96	5623	6053	6048	5	37	24	5	5	19	16	353	328	320	413	2414	2119
Webb	70	63	7	42	28	.....	.....	1346	1436	689	747	129	105	110	147	491	453	.....	.....	.....	.....	1	.....
Wharton	44	44	....	20	19	4	1	1848	1913	1913	.....	16	5	6	9	11	13	128	130	131	152	640	679
Williamson	548	545	3	275	246	7	20	653	924	916	8	120	83	47	39	78	121	47	52	38	41	124	132
Wilson	202	202	....	102	99	1	.....	878	898	651	247	85	57	55	75	190	150	36	28	34	25	79	84
Wise	101	101	....	52	49	.....	.....	119	144	144	.....	24	21	17	15	25	25	2	1	3	.....	6	5
Wood	1031	1031	....	508	521	2	.....	1369	1751	1751	.....	162	147	98	88	172	265	90	83	97	101	203	245
Young	13	13	....	11	2	.....	.....	21	26	26	.....	1	4	2	1	8	7	.....	.....	2	.....	.....	1
Zapata	4	2	2	3	1	.....	.....	824	825	80	745	99	81	75	75	252	243	.....	.....	.....	.....	.....	.....
Zavala	.....	.....	....	.....	.....	.....	.....	64	67	42	25	8	8	9	5	21	14	.....	.....	.....	.....	1	1

TERRITORY OF UTAH.

COUNTIES.	ATTENDED SCHOOL.							Cannot read—10 and over.	CANNOT WRITE.														
				WHITE.		COLORED.						WHITE.						COLORED.					
												10 to 15.		15 to 21.		21 and over.		10 to 15.		15 to 21.		21 and over.	
	Total.	Native.	Foreign.	Male.	Female.	Male.	Female.		Total.	Native.	Foreign.	M.	F.	M.	F.	M.	F.	M.	F.	M.	F.	M.	F.
Total	*14632	12626	2006	7616	7000	6	3	2515	†7363	3334	4029	1539	1289	523	429	1137	2180	2	1	.....	1	8	10
Beaver	385	337	48	212	172	.....	.....	91	308	164	144	86	59	22	20	29	91	.....	.....	.....	.....	.....	.....
Box Elder	906	751	155	477	428	1	.....	311	417	70	347	18	15	10	27	45	90	.....	.....	.....	.....	2	1
Cache	1945	1670	275	997	947	.....	.....	51	191	83	108	45	48	29	14	17	36	.....	.....	.....	.....	.....	.....
Davis	382	348	34	202	180	.....	.....	89	171	15	156	3	4	7	12	82	62	.....	.....	.....	.....	.....	.....
Iron	402	348	54	205	196	.....	.....	128	336	199	137	70	67	22	18	48	106	.....	.....	.....	.....	.....	.....
Juab	360	307	53	183	177	.....	.....	76	408	234	174	85	75	24	38	45	140	.....	.....	.....	.....	.....	1
Kane	384	378	6	201	183	.....	.....	2	22	19	3	6	11	2	.....	.....	3	.....	.....	.....	.....	.....	.....
Millard	667	573	94	366	301	.....	.....	147	386	223	163	89	56	34	24	65	115	.....	.....	.....	.....	1	.....
Morgan	28	24	4	14	14	.....	.....	3	9	1	8	.....	.....	2	.....	3	4	.....	.....	.....	.....	.....	.....
Piute	1	1	....	1	.....	.....	.....	7	11	6	5	1	1	1	.....	7	1	.....	.....	.....	.....	.....	.....
Rich	321	274	47	176	145	.....	.....	6	17	5	12	2	1	1	.....	5	8	.....	.....	.....	.....	.....	.....
Rio Virgin	71	71	....	41	30	.....	.....	.....	20	16	4	7	7	2	.....	1	3	.....	.....	.....	.....	.....	.....
Salt Lake	2755	2349	406	1375	1376	3	1	413	1040	530	510	333	275	99	66	73	185	2	1	.....	.....	2	3
San Pete	1454	1062	392	769	682	2	1	251	1148	312	836	137	128	56	61	231	527	.....	.....	.....	.....	.....	.....
Sevier	.....	.....	.....	.....	.....	.....	.....	.....	.....	.....	.....	.....	.....	.....	.....	.....	.....	.....	.....	.....	.....	.....	.....
Summit	256	219	37	124	132	.....	.....	123	436	170	266	90	74	43	23	82	116	.....	.....	.....	.....	1	1
Tooele	243	214	29	121	122	.....	.....	189	398	156	242	78	63	33	23	86	115	.....	.....	.....	.....	.....	.....
Utah	2389	2127	262	1262	1124	.....	.....	452	1567	850	717	385	313	95	76	224	466	.....	.....	.....	.....	.....	2
Wasatch	184	171	13	82	102	.....	.....	107	235	131	104	45	32	23	12	54	69	.....	.....	.....	.....	.....	.....
Washington	808	770	38	414	392	.....	1	27	155	129	26	53	52	13	9	5	16	.....	.....	.....	1	2	1
Weber	691	632	59	394	297	.....	.....	42	88	21	67	6	[illegible]	5	6	35	27	.....	.....	.....	.....	.....	1

*Including 7 Indians, as follows: Beaver 1, Cache 1, Iron 1, Utah 3, Washington 1.
†Including 215 Chinese, as follows: Box Elder 209, Summit 6. Also 29 Indians, as follows: Beaver 1, Cache 2, Davis 1, Iron 5, Millard 2, Salt Lake 1, San Pete 8, Utah 6, Washington, 3.

STATE OF VERMONT.

COUNTIES.	ATTENDED SCHOOL.							Cannot read—10 and over.	CANNOT WRITE.														
				WHITE.		COLORED.						WHITE.						COLORED.					
												10 to 15.		15 to 21.		21 and over.		10 to 15.		15 to 21.		21 and over.	
	Total.	Native.	Foreign.	Male.	Female.	Male.	Female.		Total.	Native.	Foreign.	M.	F.	M.	F.	M.	F.	M.	F.	M.	F.	M.	F.
Total	70199	67235	2964	36755	33349	58	37	15185	*17706	3902	13804	1035	815	1317	1105	6867	6445	3	3	16	12	45	37
Addison	5469	5352	117	2771	2690	6	2	1289	1428	288	1140	42	19	84	74	643	556	.....	.....	.....	.....	5	5
Bennington	4194	4091	103	2127	2050	7	10	534	680	182	498	37	28	42	32	262	259	.....	.....	3	4	6	7
Caledonia	5161	4878	283	2683	2475	2	1	390	446	43	403	10	9	45	24	204	154	.....	.....	.....	.....	.....	.....
Chittenden	6174	5669	505	3319	2846	5	4	4902	5367	525	4842	247	201	445	438	2039	1968	.....	.....	6	2	13	8
Essex	1553	1397	156	846	707	.....	.....	369	413	43	370	20	15	38	19	201	120	.....	.....	.....	.....	.....	.....
Franklin	4885	4437	448	2553	2322	4	6	2924	3346	1204	2142	260	253	294	254	1158	1106	.....	.....	1	3	9	8
Grand Isle	1077	968	109	561	516	.....	.....	578	794	369	425	103	83	68	56	239	238	.....	1	1	.....	.....	1
Lamoille	3165	3088	77	1665	1500	.....	.....	286	415	161	254	41	24	31	16	170	131	.....	.....	.....	.....	.....	.....
Orange	5866	5720	146	3170	2692	4	.....	345	486	217	269	35	22	35	24	209	160	.....	.....	.....	.....	1	.....
Orleans	5540	5044	496	2873	2667	.....	.....	739	807	89	718	39	41	83	50	343	251	.....	.....	.....	.....	.....	.....
Rutland	7796	7592	204	4026	3760	5	5	980	1167	170	997	24	24	31	32	518	520	3	2	1	2	6	4
Washington	5749	5608	141	3084	2661	4	.....	778	1081	249	832	114	57	54	39	368	446	.....	.....	1	.....	1	1
Windham	5596	5554	42	2960	2628	6	2	349	407	101	306	23	9	12	11	165	185	.....	.....	.....	1	1	.....
Windsor	7974	7837	137	4117	3835	15	7	722	869	261	608	10	30	55	36	348	351	.....	.....	3	.....	3	3

*Including 6 Indians, as follows: Grand Isle 4, Lamoille 2.

TABLE X.—STATE OF VIRGINIA.

COUNTIES.	ATTENDED SCHOOL.							Cannot read — 10 and over.	CANNOT WRITE.													
				WHITE.		COLORED.						WHITE.						COLORED.					
												10 to 15.		15 to 21.		21 and over.		10 to 15.		15 to 21.		21 and over.	
	Total.	Native.	Foreign.	Male.	Female.	Male.	Female.		Total.	Native.	Foreign.	M.	F.	M.	F.	M.	F.	M.	F.	M.	F.	M.	F.
Total	*70871	70768	103	31783	28009	5105	5943	390913	†445893	444623	1270	18745	15358	11095	10343	27646	40351	29723	27710	26161	31047	97908	109687
Accomack	1201	1201	.....	542	539	47	73	8032	8732	8731	1	366	306	278	258	1016	1203	520	421	517	452	1487	1908
Albemarle	942	941	1	474	335	52	81	9834	10504	10504	.....	169	121	142	83	289	301	782	830	888	971	2822	3106
Alexandria	2245	2237	8	753	825	316	351	4283	5388	5180	208	94	67	43	93	303	437	254	252	208	340	1418	1879
Alleghany	247	247	.....	140	106	.....	1	715	900	892	8	103	76	39	55	96	139	41	27	62	34	122	106
Amelia	264	264	.....	73	58	64	69	4346	4760	4760	.....	86	73	34	22	57	101	464	429	314	394	1388	1398
Amherst	331	331	.....	164	157	6	4	5762	5934	5925	9	176	147	167	120	410	419	404	367	394	478	1367	1475
Appomattox	251	251	.....	127	120	1	3	2226	2300	2300	.....	18	7	31	10	59	30	81	62	167	165	902	768
Augusta	2453	2452	1	1178	1222	24	29	3993	4928	4918	10	245	174	127	94	304	423	332	296	304	328	1113	1188
Bath	385	385	.....	201	184	.....	.....	743	948	939	9	77	51	18	32	69	106	55	37	73	48	204	178
Bedford	940	937	3	428	365	61	86	7658	8727	8723	4	458	297	266	157	531	699	587	525	566	584	1976	2081
Bland	366	366	.....	199	165	1	1	636	1174	1173	1	171	172	95	76	178	370	12	10	5	21	30	34
Botetourt	1031	1030	1	456	405	88	82	1695	2282	2279	3	174	141	91	62	128	151	152	155	126	132	486	484
Brunswick	329	329	.....	164	164	.....	1	6629	6815	6815	.....	157	105	81	47	167	239	677	633	506	605	1676	1922
Buchanan	84	84	.....	55	29	.....	.....	1653	1892	1892	.....	279	251	204	224	307	599	3	3	4	7	4	7
Buckingham	358	358	.....	153	149	19	37	6011	6389	6388	1	209	175	137	101	294	370	518	479	423	495	1549	1639
Campbell	1614	1611	.....	671	686	91	166	9804	10719	10655	64	220	179	136	135	358	424	820	774	587	919	2803	3364
Caroline	463	462	1	166	194	55	48	4858	5313	5313	.....	130	95	88	91	300	413	340	290	311	334	1263	1649
Carroll	419	419	.....	210	207	1	1	1809	2732	2728	4	392	363	220	252	463	874	14	14	10	28	53	49
Charles City	141	140	1	51	39	19	32	1853	1886	1886	.....	29	13	24	4	70	49	130	157	150	134	600	526
Charlotte	428	428	.....	180	202	19	27	6517	6642	6642	.....	78	79	53	52	163	153	533	509	463	616	1974	1969
Chesterfield	1267	1265	2	486	480	124	171	6736	7870	7829	41	256	223	183	197	507	757	533	435	362	500	1934	1979
Clarke	370	370	.....	136	155	31	48	1933	2152	2148	4	177	134	67	55	124	138	157	148	135	134	446	437
Craig	275	275	.....	171	104	.....	.....	117	147	146	1	.....	.....	.....	2	32	31	.....	.....	1	3	36	42
Culpeper	685	684	1	304	297	43	41	4066	4335	4331	4	92	74	38	29	59	93	420	378	393	425	1159	1175
Cumberland	43	43	.....	28	15	.....	.....	3786	3813	3812	1	59	35	33	31	58	101	259	276	300	389	1087	1185
Dinwiddie	2404	2404	.....	817	767	373	443	11587	13142	13132	10	193	146	101	81	319	512	929	869	702	1085	3522	4676
Elizabeth City	901	900	1	149	132	308	312	2308	3055	3055	.....	20	12	14	8	46	60	148	186	155	184	1013	1209
Essex	258	258	.....	115	92	22	29	3921	4064	4063	1	34	26	30	25	104	120	344	290	359	384	1048	1300
Fairfax	1400	1396	4	630	476	177	147	3101	3873	3787	86	207	135	134	79	395	426	227	178	203	163	917	809
Fauquier	827	827	.....	439	346	24	18	6057	6694	6687	7	244	191	121	102	423	491	551	480	507	472	1485	1627
Floyd	772	772	.....	401	369	2	.....	2424	2749	2749	.....	365	350	186	214	306	710	76	72	53	75	154	188
Fluvanna	320	320	.....	133	162	[illegible]	17	3438	3887	3887	.....	144	97	66	33	149	179	295	283	295	291	962	1093
Franklin	559	559	.....	250	286	6	17	5781	6597	6597	.....	447	368	330	258	707	987	341	335	305	349	1034	1136
Frederick	2151	2151	.....	1141	865	76	69	2285	3024	2996	28	215	150	89	91	272	420	160	145	159	174	512	637
Giles	502	502	.....	248	229	13	12	643	761	761	.....	50	45	46	50	146	178	21	11	26	29	75	84
Gloucester	285	285	.....	149	127	4	5	4473	4952	4951	1	172	142	137	99	351	424	347	319	329	392	1047	1193
Goochland	242	242	.....	45	53	57	87	4405	5063	5061	2	146	94	59	43	110	192	441	456	385	392	1339	1405
Grayson	399	399	.....	201	195	.....	3	1652	2699	2696	3	394	341	197	235	369	793	38	34	33	43	100	122
Greene	325	325	.....	148	125	24	28	1601	1843	1841	2	110	115	89	102	259	276	113	95	71	88	242	283
Greenville	122	122	.....	63	51	4	4	3035	3139	3139	.....	47	34	32	29	88	102	285	281	255	276	805	905
Halifax	711	711	.....	307	289	67	57	12976	13846	13842	4	476	349	308	240	759	1099	1057	992	863	1094	3223	3386
Hanover	827	825	2	444	243	68	72	6308	6962	6949	13	195	140	145	89	405	364	596	568	441	610	1712	1697
Henrico	5640	5600	40	1982	1985	673	1000	20391	22737	22321	416	218	182	148	148	683	831	1107	1072	1221	2052	6804	8271
Henry	361	361	.....	195	166	.....	.....	4965	5317	5315	2	253	212	156	140	327	536	437	410	384	366	987	1109
Highland	291	291	.....	178	111	1	1	554	1017	1016	1	131	110	63	59	129	297	21	27	20	28	60	72
Isle of Wight	414	414	.....	174	199	23	18	3279	3648	3645	3	194	145	141	104	334	453	226	185	219	189	692	766
James City	291	289	[illegible]	150	86	31	24	1437	1664	1664	.....	10	15	7	8	14	18	127	121	108	160	507	569
King and Queen	365	365	.....	134	113	52	66	3683	4302	4302	.....	147	104	77	64	197	251	381	368	295	380	885	1153
King George	99	[illegible]	.....	50	49	.....	.....	2124	2193	2192	1	48	38	25	29	96	97	207	201	184	177	542	549
King William	291	291	.....	87	98	46	52	3098	3427	3427	.....	82	77	42	26	93	90	265	276	255	294	882	980
Lancaster	351	351	.....	132	142	31	46	2175	2228	2228	.....	42	33	19	24	58	74	284	238	200	218	515	523
Lee	808	808	.....	446	362	.....	.....	3537	5285	5282	3	803	723	394	452	712	1537	102	84	67	69	132	210
Loudon	2207	2205	2	1085	908	115	99	3733	4894	4882	12	228	185	130	85	341	581	299	263	305	315	1040	1122
Louisa	505	505	.....	218	232	27	28	5874	6171	6168	2	120	89	52	47	94	130	577	575	540	567	1631	1748
Lunenburg	259	259	.....	94	100	30	35	3763	4158	4157	1	93	42	51	26	146	156	275	289	367	375	1096	1242
Madison	303	303	.....	165	130	2	6	2281	2577	2577	.....	32	36	27	28	81	111	248	220	237	252	600	705
Matthews	285	285	.....	157	125	2	1	1522	1721	1720	1	68	60	34	28	104	115	164	122	126	141	335	424
Mecklenburg	728	728	.....	274	274	93	107	10205	10774	10774	.....	257	179	129	81	326	476	930	892	727	903	2803	3071
Middlesex	331	331	.....	129	141	33	28	1694	1951	1951	.....	74	43	31	27	96	88	166	162	153	151	446	514
Montgomery	872	872	.....	374	341	74	83	2937	4110	4110	.....	406	327	205	231	462	714	172	181	149	181	510	572
Nansemond	492	492	.....	190	210	35	57	4490	5007	5005	2	219	156	171	117	367	519	273	266	253	355	1076	1235
Nelson	608	608	.....	307	233	36	32	4954	5336	5329	7	206	165	112	113	288	364	412	365	369	376	1218	1348
New Kent	366	366	.....	122	121	53	66	1577	1807	1807	.....	50	39	29	21	79	60	151	139	117	123	487	502
Norfolk	4026	4021	5	1718	1630	347	331	14022	16954	16782	172	299	242	222	176	796	1228	1185	1078	933	1247	4185	5362
Northampton	473	473	.....	135	170	82	86	3619	3938	3938	.....	80	61	66	40	185	176	291	267	282	275	1012	1203
Northumberland	356	356	.....	135	117	41	63	2698	3129	3129	.....	171	131	93	91	269	381	232	234	178	211	487	660
Nottoway	274	274	.....	133	140	1	.....	4569	4713	4712	1	15	11	6	12	17	13	477	437	372	387	1391	1575
Orange	195	195	.....	93	71	18	13	3205	3226	3220	6	61	36	32	31	89	64	302	267	270	257	922	895
Page	806	806	.....	435	364	5	2	1755	2501	2499	2	252	264	163	174	372	625	73	63	57	72	186	200
Patrick	132	132	.....	78	54	.....	.....	3017	4066	4066	.....	385	359	280	240	545	843	131	133	147	169	375	459
Pittsylvania	1211	1211	.....	449	478	130	154	11741	12894	12894	.....	455	349	301	264	854	1137	871	733	766	1017	3091	3056
Powhatan	347	347	.....	165	136	25	21	3507	3595	3595	.....	20	16	9	1	21	25	356	335	273	319	1126	1094
Prince Edward	624	622	2	272	217	60	75	5047	5539	5538	1	91	44	33	22	87	95	474	497	402	443	1591	1760
Prince George	131	131	.....	40	52	15	15	3832	3985	3972	13	70	67	60	38	160	198	308	251	283	266	1198	1086
Princess Anne	202	202	.....	140	152	.....	.....	3470	3699	3694	5	128	90	82	73	288	303	212	220	297	250	930	795
Prince William	685	671	14	295	281	65	44	1872	2124	2110	14	192	158	111	96	318	422	121	107	122	102	317	355
Pulaski	402	401	1	161	175	31	35	1662	1976	1970	6	133	111	82	123	262	329	70	78	88	77	321	302
Rappahannock	431	431	.....	228	202	.....	1	3029	3031	3031	.....	105	76	104	74	296	359	223	228	179	204	525	658
Richmond	108	108	.....	62	43	2	1	2728	3004	3004	.....	149	121	79	68	216	362	236	206	161	214	519	673
Roanoke	648	648	.....	332	282	7	27	2576	3129	3129	.....	176	190	70	107	230	374	271	333	100	213	445	620
Rockbridge	1545	1542	3	815	155	281	294	2152	2290	2288	2	21	22	16	12	53	43	198	178	179	204	721	643
Rockingham	2212	2212	.....	1136	1019	23	31	2384	2998	2997	1	220	232	191	166	452	651	102	89	107	111	346	361
Russell	611	611	.....	381	229	1	.....	2790	4270	4273	.....	543	501	317	360	645	1194	76	67	82	71	184	230
Scott	1494	1494	.....	869	620	4	1	2958	4942	4941	1	755	715	358	496	727	1569	33	36	33	21	81	118
Shenandoah	1894	1894	.....	1046	826	13	9	700	940	934	6	45	32	53	65	137	272	11	19	23	36	117	130
Smyth	1134	1134	.....	537	508	46	43	1695	2691	2690	1	356	315	164	157	334	621	68	48	65	81	233	249
Southampton	239	239	.....	65	87	35	38	5094	5256	5256	.....	141	114	97	133	352	513	393	338	282	451	1129	1306
Spottsylvania	656	656	.....	230	289	67	78	3291	3643	3628	15	133	80	64	53	196	244	260	283	229	265	797	1039
Stafford	219	219	.....	121	91	1	3	1734	2021	2020	1	172	147	83	70	304	329	105	101	103	103	231	273
Surry	91	91	.....	46	44	1	.....	2601	2821	2820	1	95	66	58	42	144	214	223	158	222	222	713	664
Sussex	221	221	.....	102	119	.....	.....	3684	3766	3766	.....	60	42	40	32	79	108	322	313	271	331	1077	1091
Tazewell	448	448	.....	236	191	11	10	2591	3500	3500	.....	415	380	245	234	469	801	110	97	70	98	257	294
Warren	388	388	.....	214	142	18	8	1261	1455	1450	5	98	63	65	62	202	266	75	59	73	63	193	236

* Including 31 Indians, as follows: Chesterfield 3, Dinwiddie 1, King William 8, New Kent 1, Southampton 12, Washington 3.

† Including 118 Indians, as follows: Amherst 10, Caroline 9, Chesterfield 1, Dinwiddie 7, Goochland 1, King William 65, New Kent 10, Norfolk 1, Northumberland 1, Southampton 7, Washington 3; also 1 Chinese, in Princess Anne.

TABLE X.—STATE OF VIRGINIA—Continued.

COUNTIES.	ATTENDED SCHOOL.							Cannot read—10 and over.	CANNOT WRITE.														
				WHITE.		COLORED.						WHITE.						COLORED.					
												10 to 15.		15 to 21.		21 and over.		10 to 15.		15 to 21.		21 and over.	
	Total.	Native.	Foreign.	Male.	Female.	Male.	Female.		Total.	Native.	Foreign.	M.	F.	M.	F.	M.	F.	M.	F.	M.	F.	M.	F.
Warwick	73	73	.....	31	23	11	8	752	780	780	.....	14	17	3	8	33	30	60	53	32	51	244	235
Washington	1178	1178	.....	634	489	26	26	3805	5124	5108	16	498	406	303	301	855	1141	128	134	138	171	488	553
Westmoreland	112	112	.....	58	37	10	7	3449	3539	3539	.....	100	92	55	57	178	251	347	310	252	294	695	908
Wise	559	559	.....	327	230	1	1	1293	2018	2018	.....	314	311	167	216	341	625	5	4	4	4	12	15
Wythe	324	324	.....	166	141	9	8	3431	4291	4277	14	513	401	251	298	404	929	183	133	127	178	412	462
York	320	320	.....	86	85	66	83	3213	3790	3784	6	85	73	45	33	159	165	287	266	253	260	1020	1144

TERRITORY OF WASHINGTON.

COUNTIES.	ATTENDED SCHOOL.							Cannot read—10 and over.	CANNOT WRITE.														
				WHITE.		COLORED.						WHITE.						COLORED.					
												10 to 15.		15 to 21.		21 and over.		10 to 15.		15 to 21.		21 and over.	
	Total.	Native.	Foreign.	Male.	Female.	Male.	Female.		Total.	Native.	Foreign.	M.	F.	M.	F.	M.	F.	M.	F.	M.	F.	M.	F.
Total	*3537	3323	214	1864	1639	14	15	1018	†1307	804	503	71	58	44	34	437	179	2	2	4	2	15	9
Chehalis	89	88	1	54	32	.....	1	2	11	10	1	2	3	.....	.....	3	3	.....	.....	.....	.....	.....	.....
Clallam	64	53	11	30	34	.....	.....	49	50	25	25	.....	.....	2	1	14	1	.....	.....	.....	.....	.....	.....
Clarke	324	319	5	162	162	.....	.....	100	115	82	33	7	8	1	4	24	24	.....	.....	.....	.....	.....	.....
Cowlitz	104	64	40	47	57	.....	.....	16	24	22	2	.....	.....	.....	2	4	5	1	.....	2	.....	.....	1
Island	83	81	2	38	45	.....	.....	16	16	12	4	.....	.....	.....	.....	4	.....	.....	.....	.....	.....	.....	.....
Jefferson	131	122	9	68	63	.....	.....	156	170	39	131	1	.....	4	2	58	1	.....	.....	.....	.....	2	.....
King	301	283	18	157	142	1	1	28	44	13	31	.....	.....	1	.....	22	10	.....	.....	.....	.....	4	.....
Kitsap	70	48	22	34	36	.....	.....	4	4	.....	4	.....	.....	.....	.....	4	.....	.....	.....	.....	.....	.....	.....
Klikitat	40	33	7	16	24	.....	.....	6	13	9	4	1	2	.....	.....	6	1	.....	.....	.....	.....	.....	.....
Lewis	142	125	17	79	63	.....	.....	33	43	35	8	8	5	3	3	9	6	.....	1	.....	1	2	3
Mason	6	5	1	3	3	.....	.....	27	27	6	21	.....	.....	.....	1	18	.....	.....	.....	.....	.....	.....	.....
Pacific	89	88	1	43	46	.....	.....	37	48	31	17	5	6	4	4	19	6	.....	.....	.....	.....	.....	.....
Pierce	291	281	10	139	129	11	12	20	54	36	18	6	4	3	4	21	11	1	1	.....	.....	.....	3
Skamania	.....	.....	.....	.....	.....	.....	.....	10	12	10	2	1	2	.....	.....	9	.....	.....	.....	.....	.....	.....	.....
Snohomish	.....	.....	.....	.....	.....	.....	.....	.....	.....	.....	.....	.....	.....	.....	.....	.....	.....	.....	.....	.....	.....	.....	.....
Stevens	36	28	8	20	16	.....	.....	141	163	106	57	1	7	5	4	56	10	.....	.....	.....	.....	1	.....
Thurston	425	408	17	218	206	1	.....	50	75	53	22	1	1	6	2	36	11	.....	.....	.....	.....	2	1
Wahkiakum	15	15	.....	7	7	1	.....	18	21	10	11	1	1	3	.....	12	3	.....	.....	.....	.....	1	.....
Walla-Walla	1199	1172	27	669	527	.....	.....	152	221	185	36	21	10	11	5	61	68	.....	.....	1	1	3	1
Whatcom	48	40	8	32	15	.....	1	69	83	58	25	1	.....	.....	1	18	10	.....	.....	.....	.....	.....	.....
Yakima	42	42	.....	29	13	.....	.....	23	40	34	6	6	9	1	1	11	8	.....	.....	.....	.....	.....	.....
The Disputed Islands	38	28	10	19	19	.....	.....	61	73	28	45	.....	.....	.....	.....	22	1	.....	.....	1	.....	.....	.....

* Including 5 Indians, as follows: Chehalis 2, Walla-Walla 3.
† Including 450 Indians, as follows: Clallam 32, Clarke 47, Cowlitz 9, Island 12, Jefferson 102, King 1, Klikitat 3, Lewis 2, Pacific 4, Mason 8, Stevens 79, Thurston 6, Walla-Walla 59, Whatcom 53, Yakima 4, The Disputed Islands 49.

STATE OF WEST VIRGINIA.

COUNTIES.	ATTENDED SCHOOL.							Cannot read—10 and over.	CANNOT WRITE.														
				WHITE.		COLORED.						WHITE.						COLORED.					
												10 to 15.		15 to 21.		21 and over.		10 to 15.		15 to 21.		21 and over.	
	Total.	Native.	Foreign.	Male.	Female.	Male.	Female.		Total.	Native.	Foreign.	M.	F.	M.	F.	M.	F.	M.	F.	M.	F.	M.	F.
Total	82193	81786	407	43278	37703	634	578	48802	81490	78389	3101	10704	9342	5808	5913	15181	24545	861	804	844	860	3186	3442
Barbour	1605	1604	1	835	764	4	2	1377	2315	2277	38	295	268	153	174	429	835	18	13	19	12	48	51
Berkeley	2867	2858	9	1483	1274	68	42	1756	2370	2203	167	156	133	94	80	312	542	89	86	73	89	331	385
Boone	564	564	.....	317	247	.....	.....	965	1680	1663	17	244	206	173	165	324	502	6	4	4	3	27	22
Braxton	171	171	.....	98	73	.....	.....	61	127	126	1	33	20	18	7	18	25	.....	.....	.....	.....	.....	.....
Brooke	289	288	1	143	146	.....	.....	229	302	274	28	32	14	30	17	75	95	1	1	4	2	13	18
Cabell	1630	1626	4	895	729	3	3	479	751	726	25	1	.....	2	9	281	408	.....	.....	.....	.....	23	27
Calhoun	422	422	.....	249	173	.....	.....	516	948	945	3	167	142	87	93	156	299	.....	.....	1	.....	2	1
Clay	367	367	.....	197	170	.....	.....	444	841	841	.....	136	140	91	94	147	231	.....	1	.....	.....	.....	1
Doddridge	1818	1801	17	978	840	.....	.....	693	1631	1546	85	289	253	91	113	317	555	2	.....	2	2	4	3
Fayette	1395	1395	.....	783	612	.....	.....	974	1909	1905	4	360	288	163	167	345	515	10	6	10	9	16	20
Gilmer	176	176	.....	95	81	.....	.....	351	592	584	8	62	55	54	71	155	189	.....	.....	.....	1	3	2
Grant	1140	1139	1	594	537	5	4	582	795	792	3	31	14	36	39	175	323	11	8	16	16	57	69
Greenbrier	1756	1753	3	876	814	30	36	1614	2458	2376	82	265	223	148	147	387	626	54	54	54	51	202	247
Hampshire	1181	1173	8	621	504	28	28	608	797	785	12	84	60	43	34	105	155	34	25	29	29	88	111
Hancock	1094	1086	8	574	516	3	1	100	340	292	48	63	41	22	13	72	115	.....	.....	4	.....	5	5
Hardy	1008	1008	.....	517	442	24	25	983	1545	1529	16	175	132	94	110	217	434	38	34	46	39	98	128
Harrison	4173	4153	20	2220	1909	24	20	1172	1953	1789	164	111	100	101	98	457	755	25	23	30	29	56	138

TABLE X.—STATE OF WEST VIRGINIA—Continued.

COUNTIES.	ATTENDED SCHOOL.							Cannot read — 10 and over.	CANNOT WRITE.													
				WHITE.		COLORED.						WHITE.						COLORED.					
												10 to 15.		15 to 21.		21 and over.		10 to 15.		15 to 21.		21 and over.	
	Total.	Native.	Foreign.	Male.	Female.	Male.	Female.		Total.	Native.	Foreign.	M.	F.	M.	F.	M.	F.	M.	F.	M.	F.	M.	F.
Jackson	2438	2433	5	1337	1099	.....	2	1184	2352	2343	9	418	335	193	159	493	725	1	4	2	4	6	12
Jefferson	2252	2250	2	1051	920	145	136	2727	3176	3115	61	101	104	82	58	252	366	205	194	157	203	711	713
Kanawha	1609	1592	17	780	722	52	55	3607	5471	5370	101	560	507	384	423	1037	1282	80	83	109	100	511	395
Lewis	2300	2295	5	1247	1043	9	11	1110	2145	1960	185	395	310	140	161	350	677	11	15	6	11	29	40
Lincoln	786	785	1	423	356	5	2	1284	2096	2095	1	335	301	202	224	396	619	1	4	.....	3	2	6
Logan	400	400	.....	300	100	.....	.....	1468	2195	2194	1	304	297	247	233	373	665	17	4	14	3	16	22
Marion	3344	3342	2	1764	1566	7	7	816	1994	1912	82	259	239	127	141	397	798	.....	3	2	2	11	15
Marshall	3573	3555	18	1890	1675	4	4	661	1312	1138	174	112	107	80	60	464	454	.....	.....	2	3	14	16
Mason	2922	2906	16	1457	1438	10	17	1079	1825	1758	67	303	231	121	113	293	378	32	32	36	29	98	99
McDowell	177	177	.....	90	87	.....	.....	797	1020	1020	.....	142	159	92	115	195	317	.....	.....	.....	.....	.....	.....
Mercer	1531	1528	3	829	651	22	29	1393	2282	2280	2	340	236	177	164	388	692	18	18	20	21	70	78
Mineral	1090	1073	17	549	505	24	12	951	1379	1210	169	134	139	74	78	257	455	21	24	30	17	73	77
Monongalia	3372	3370	2	1873	1491	7	1	679	1544	1530	14	35	36	51	56	399	869	3	5	5	9	34	42
Monroe	1896	1891	2	958	812	65	61	1379	2327	2321	6	372	314	157	164	275	459	71	69	53	55	157	181
Morgan	596	596	.....	341	251	1	.....	512	765	755	10	124	86	60	40	152	224	5	8	9	9	22	26
Nicholas	500	498	2	265	235	.....	.....	479	838	834	4	233	225	52	56	119	141	2	.....	2	1	3	4
Ohio	5945	5824	121	2883	2980	27	15	1156	1633	1052	581	174	144	112	135	346	530	14	8	14	19	54	83
Pendleton	1640	1640	.....	887	753	.....	.....	1113	2296	2296	.....	272	236	159	212	458	844	2	.....	3	2	10	8
Pleasants	687	687	.....	348	339	.....	.....	123	188	185	3	1	1	4	12	84	86	.....	.....	.....	.....	.....	.....
Pocahontas	679	679	.....	374	305	.....	.....	408	842	837	5	127	110	60	47	151	254	10	11	5	7	32	28
Preston	2947	2888	59	1528	1418	1	.....	1492	2204	1967	237	343	313	157	137	441	751	5	7	2	7	22	19
Putnam	1255	1252	3	659	593	1	2	1288	2114	2086	28	335	269	161	142	443	606	15	20	21	11	45	46
Raleigh	585	585	.....	322	263	.....	.....	32	227	227	.....	100	81	24	21	1	.....	.....	.....	.....	.....	.....	.....
Randolph	515	509	6	297	218	.....	.....	630	1263	1221	42	211	181	136	107	165	403	8	2	11	3	16	20
Ritchie	1132	1130	2	791	641	.....	.....	848	1887	1765	122	365	287	155	142	365	548	3	.....	3	1	7	* 11
Roane	1345	1345	.....	729	616	.....	.....	1009	1849	1848	1	281	266	176	180	345	574	.....	2	1	.....	.....	4
Taylor	2233	2216	17	1198	1029	3	3	777	1703	1584	119	252	222	90	89	317	572	9	11	9	12	58	62
Tucker	318	318	.....	189	154	4	1	270	486	480	6	78	68	47	51	81	148	2	2	.....	1	2	6
Tyler	1682	1682	.....	917	765	.....	.....	221	581	576	5	.....	.....	.....	15	217	348	.....	.....	.....	.....	1	.....
Upshur	2952	2949	3	1093	959	4	5	282	668	648	20	160	165	49	43	86	116	3	2	3	5	17	19
Wayne	938	938	.....	527	411	.....	.....	1831	2833	2824	6	410	347	290	288	521	878	13	10	15	13	24	24
Webster	228	228	.....	136	92	.....	.....	621	621	621	.....	103	91	57	73	102	198	.....	.....	.....	.....	.....	.....
Wetzel	1999	1993	6	1073	925	.....	1	1362	2270	2189	81	279	233	213	199	532	810	.....	1	.....	.....	1	2
Wirt	771	771	.....	404	367	.....	.....	335	487	483	4	100	76	50	47	76	120	1	1	2	2	5	7
Wood	3966	3940	26	2038	1821	54	53	1218	2170	1916	254	257	191	134	134	461	678	21	9	15	25	130	115
Wyoming	544	544	.....	293	251	.....	.....	756	1180	1180	.....	185	197	95	163	177	356	.....	.....	1	.....	2	4

STATE OF WISCONSIN.

COUNTIES.	ATTENDED SCHOOL.							Cannot read — 10 and over.	CANNOT WRITE.													
				WHITE.		COLORED.						WHITE.						COLORED.					
												10 to 15.		15 to 21.		21 and over.		10 to 15.		15 to 21.		21 and over.	
	Total.	Native.	Foreign.	Male.	Female.	Male.	Female.		Total.	Native.	Foreign.	M.	F.	M.	F.	M.	F.	M.	F.	M.	F.	M.	F.
Total	260732	235835	24897	135015	125281	180	126	35031	155441	14113	41328	5030	4244	2777	2487	17637	22670	12	7	25	16	185	115
Adams	2194	2055	139	1129	1065	.....	.....	146	280	145	135	29	21	18	7	96	109	.....	.....	.....	.....	.....	.....
Ashland	32	31	1	17	15	.....	.....	1	1	.....	1	.....	.....	.....	.....	1	.....	.....	.....	.....	.....	.....	.....
Barron	66	53	13	44	22	.....	.....	57	72	14	58	13	5	4	4	30	13	.....	.....	.....	.....	.....	.....
Bayfield	76	76	.....	30	46	.....	.....	1	2	2	.....	.....	.....	.....	.....	1	1	.....	.....	.....	.....	.....	.....
Brown	5649	4960	689	2877	2758	7	2	2938	3813	1053	2760	327	270	315	264	1234	1369	.....	.....	.....	.....	7	4
Buffalo	2740	2459	281	1373	1367	.....	.....	243	247	13	234	.....	.....	1	4	106	136	.....	.....	.....	.....	.....	.....
Burnett	80	15	65	46	34	.....	.....	6	28	6	22	.....	1	1	.....	10	10	.....	.....	.....	.....	.....	.....
Calumet	3332	2983	349	1637	1594	5	.....	328	376	76	300	4	5	18	12	152	162	.....	.....	.....	.....	4	.....
Chippewa	1242	993	249	664	578	.....	.....	73	254	13	241	2	6	11	12	122	101	.....	.....	.....	.....	.....	.....
Clark	754	699	55	389	365	.....	.....	85	263	178	85	70	31	18	7	74	63	.....	.....	.....	.....	.....	.....
Columbia	7747	7058	689	4023	3721	1	.....	640	1502	283	1219	129	90	45	40	504	691	.....	.....	.....	.....	2	.....
Crawford	3694	3405	289	1868	1825	1	.....	378	689	376	313	90	72	25	22	243	231	.....	.....	.....	.....	3	1
Dane	13936	12614	1322	7418	6512	3	3	3114	4832	564	4268	263	239	218	240	1714	2154	.....	.....	2	.....	2	.....
Dodge	12021	10750	1271	6263	5749	7	.....	1243	1641	377	1264	125	86	62	55	511	773	2	.....	2	.....	15	6
Door	792	695	97	409	383	.....	.....	642	786	150	636	85	80	66	59	249	247	.....	.....	.....	.....	.....	.....
Douglas	229	222	7	117	112	.....	.....	21	24	9	15	.....	2	3	.....	12	4	.....	.....	.....	.....	1	1
Dunn	2038	1746	292	1053	985	.....	.....	134	196	112	84	20	10	21	5	76	64	.....	.....	.....	.....	.....	.....
Eau Claire	2425	2142	283	1260	1158	4	3	205	316	85	231	7	6	13	11	133	142	.....	.....	.....	.....	3	1
Fond du Lac	12394	11380	954	6377	5916	15	22	1350	1661	194	1467	32	47	53	55	629	801	1	.....	2	3	20	18
Grant	8525	8067	458	4367	4147	5	6	316	498	180	318	23	14	33	31	177	218	.....	.....	1	.....	1	.....
Green	4881	4668	213	2548	2332	1	.....	349	600	232	368	68	61	19	17	192	239	.....	.....	.....	.....	3	1
Green Lake	3407	2969	438	1732	1670	2	3	367	553	158	395	70	82	18	18	158	201	1	.....	1	.....	1	2
Iowa	7569	6961	608	3916	3651	2	.....	830	1068	502	1566	214	163	86	74	555	968	1	.....	1	.....	4	2
Jackson	1333	1247	86	703	630	.....	.....	4	6	2	4	.....	.....	.....	1	3	2	.....	.....	.....	.....	.....	.....
Jefferson	9517	8440	1077	4912	4596	4	5	409	726	122	604	36	28	24	26	241	349	.....	.....	1	1	12	8
Juneau	3887	3597	290	1973	1913	1	.....	215	389	105	284	30	19	17	13	124	183	.....	.....	.....	.....	.....	.....
Kenosha	3158	2967	191	1625	1530	2	1	232	312	27	285	.....	3	5	2	115	180	1	1	.....	.....	3	2
Kewaunee	2265	1779	486	1219	1046	.....	.....	535	581	68	513	32	20	54	54	207	213	.....	.....	.....	.....	.....	.....
La Crosse	3809	3353	516	1982	1803	13	11	169	422	102	320	38	23	24	15	121	184	.....	.....	.....	.....	11	6
La Fayette	6354	6017	337	3311	3042	.....	1	955	2105	577	1528	210	187	78	64	643	922	.....	.....	.....	.....	.....	1
Manitowoc	7889	6794	1095	4040	3846	.....	3	1991	2343	698	2245	380	375	167	173	772	1069	.....	.....	.....	.....	.....	.....
Marathon	.....	.....	.....	.....	.....	.....	.....	127	174	83	91	31	34	4	3	75	16	.....	.....	.....	.....	.....	.....
Marquette	1913	1684	229	987	926	.....	.....	542	890	134	756	105	68	50	48	258	361	.....	.....	.....	.....	.....	.....
Milwaukee	17912	15653	2259	9071	8835	5	11	1856	2942	148	2794	30	35	82	94	1029	1627	2	.....	6	2	21	15
Monroe	4483	4092	391	2389	2070	.....	4	1297	1391	960	431	326	324	179	156	177	224	.....	1	.....	1	2	1
Oconto	1307	1146	251	732	665	.....	.....	650	1244	492	752	236	198	109	63	318	283	.....	.....	.....	.....	1	.....

* Including 13 Indians, as follows: Brown 5, Calumet 96, Columbia 2, Dodge 5, Fond du Lac 1, Outagamie 1, Polk 11, Racine 1, Shawanaw 4, Winnebago 1.

† Including 236 Indians as follows: Barron 3, Brown 24, Burnett 6, Calumet 19, Chippewa 2, Columbia 1, Crawford 2, Dodge 4, Douglas 1, Green Lake 1, Juneau 3, Kewaunee 1, Manitowoc 1, Marathon 13, Oconto 36, Outagamie 9, Polk 25, Portage 14, Racine 1, Richland 1, Rock 2, Sauk 1, Shawanaw 32, St. Croix 1, Waupaca 18, Waushara 4, Winnebago 2, Wood 7.

TABLE X.—STATE OF WISCONSIN—Continued.

COUNTIES.	ATTENDED SCHOOL.							Cannot read—10 and over.	CANNOT WRITE.															
				WHITE.		COLORED.						WHITE.						COLORED.						
												10 to 15.		15 to 21.		21 and over.		10 to 15.		15 to 21.		21 and over.	
	Total.	Native.	Foreign.	Male.	Female.	Male.	Female.		Total.	Native.	Foreign.	M.	F.	M.	F.	M.	F.	M.	F.	M.	F.	M.	F.
Outagamie	4399	3884	515	2294	2101	1	2	465	566	184	382	78	46	52	42	189	148					1	1
Ozaukee	3920	3580	340	2105	1815			1242	2093	978	1115	401	406	125	112	359	689					1	
Pepin	1087	966	121	572	515			843	1698	747	951	251	234	119	106	522	466						
Pierce	2905	2556	349	1527	1367	6	5	1	1		1							1					
Polk	844	708	136	443	390			170	298	114	184	34	22	10	11	85	111						
Portage	2927	2566	361	1462	1465			367	489	92	397	33	31	22	24	197	168						
Racine	5507	4926	581	2869	2615	13	9	374	507	94	413	10	12	10	21	159	242		4		3	25	20
Richland	4844	4734	110	2510	233	4		668	1831	1485	346	383	284	112	72	405	567	2			1	3	1
Rock	10433	9886	547	5558	4848	18	9	1164	1618	238	1380	73	43	47	48	591	781			3	2	16	12
Sauk	7264	6659	605	3804	3442	13	5	787	1273	406	867	162	94	59	44	373	529	1		4	1	3	2
Shawanaw	416	263	153	220	191	1		99	148	92	56	12	12	15	12	38	26					1	
Sheboygan	8533	7819	714	4419	4112	2		831	1113	110	1003	11	17	23	29	408	625						
St. Croix	2905	2596	309	1512	1390	3		599	775	85	690	40	36	38	40	294	325					1	
Trempealeau	2207	1793	414	1169	1037	1		1395	2025	198	1827	175	127	90	93	732	806					2	
Vernon	4326	4033	293	2239	2066	14	7	143	234	96	138	31	22	14	7	79	81						
Walworth	6961	6690	271	3624	3333	1	3	291	433	25	408	2	3	6	6	181	235						
Washington	6889	6221	668	3521	3366	2		529	745	94	651	16	7	28	22	258	413						1
Waukesha	7544	6909	635	4005	3524	14	1	1065	1723	121	1602	36	24	40	48	671	895				1	6	2
Waupaca	4338	3855	483	2251	2087			596	1009	191	818	30	24	43	30	421	442						1
Waushara	3032	2796	236	1538	1494			91	123	30	93	4	1	2		60	52						
Winnebago	8903	7928	975	4480	4403	9	10	711	1642	442	1200	213	179	71	62	427	671		1	2	1	8	5
Wood	775	697	78	394	381			215	270	51	219	10	12	12	10	128	88					2	1

TERRITORY OF WYOMING.

COUNTIES.	ATTENDED SCHOOL.							Cannot read—10 and over.	CANNOT WRITE.															
				WHITE.		COLORED.						WHITE.						COLORED.						
												10 to 15.		15 to 21.		21 and over.		10 to 15.		15 to 21.		21 and over.	
	Total.	Native.	Foreign.	Male.	Female.	Male.	Female.		Total.	Native.	Foreign.	M.	F.	M.	F.	M.	F.	M.	F.	M.	F.	M.	F.
Total	364	336	28	178	185	1		468	*602	266	336	22	19	14	14	326	86	1		3		33	12
Albany	92	85	7	43	49			77	108	61	47		1	4	4	61	23					1	5
Carbon	37	32	5	19	18			92	124	31	93	4	7	2		94	17						
Laramie	170	162	8	85	84	1		92	102	75	27	1	1	3	3	46	7	1		2		26	5
Sweetwater	56	52	4	26	30			137	172	56	116	8	4	4	2	86	27			1		3	2
Uintah	9	5	4	5	4			70	96	43	53	9	6	1	5	39	12					3	

NOTES TO CALIFORNIA.

* Including 116 Chinese, as follows: Calaveras 1, Humboldt 1, Mariposa 3, Monterey 7, San Francisco 104; also 57 Indians, as follows: Del Norte 2, Humboldt 1, Inyo 5, Lake 1, Marin 4, Monterey 3, Nevada 1, Sacramento 1, San Francisco 8, San Mateo 1, Shasta 9, Sonoma 4, Trinity 17.

† Including 2,853 Chinese, as follows: Amador 54, Calaveras 1, Contra Costa 62, El Dorado 219, Lassen 1, Los Angeles 3, Marin 102, Mariposa 199, Merced 8, Monterey 83, Napa 1, Nevada 7, Placer 210, Plumas 167, Sacramento 191, San Bernardino 1, San Francisco 607, San Joaquin 171, San Luis Obispo 9, San Mateo 33, Santa Barbara 1, Santa Clara 171, Santa Cruz 6, Shasta 1, Solano 6, Sonoma 21, Stanislaus 13, Tehama 1, Trinity 191, Tuolumne 36, Yolo 4, Yuba 273; also 1,789 Indians, as follows: Butte 12, Calaveras 2, Colusa 349, Contra Costa 5, Del Norte 591, El Dorado 2, Humboldt 43, Inyo 150, Klamath 3, Los Angeles 5, Marin 105, Mariposa 16, Merced 21, Mono 1, Monterey 125, Napa 2, Nevada 2, Placer 1, Sacramento 4, San Francisco 11, San Joaquin 1, San Luis Obispo 80, San Mateo 3, Santa Barbara 45, Santa Clara 7, Shasta 4, Siskiyou 28, Sonoma 48, Tehama 1, Trinity 47, Tulare 1, Yolo 74.

TABLE XI.

SCHOOL ATTENDANCE AND ILLITERACY

IN

FIFTY PRINCIPAL CITIES,

(BY WARDS.)

TABLE XI.—FIFTY PRINCIPAL CITIES.

CITIES.	ATTENDED SCHOOL.							Cannot read—10 and over.	CANNOT WRITE.													
				WHITE.		COLORED.						WHITE.						COLORED.					
												10 to 15.		15 to 21.		21 and over.		10 to 15.		15 to 21.		21 and over.	
	Total.	Native.	Foreign.	Male.	Female.	Male.	Female.		Total.	Native.	Foreign.	M.	F.	M.	F.	M.	F.	M.	F.	M.	F.	M.	F.
1. NEW YORK, N. Y. (a)	b155603	141677	13926	77183	77005	682	728	43056	c62238	8447	53791	1878	1916	1210	3013	14974	36810	37	63	69	131	687	1392
First ward	2833	2505	328	1447	1349	18	19	1748	2562	488	2074	175	144	65	102	719	1318	.....	.....	2	5	16	16
Second ward	123	119	4	55	63	.....	5	35	58	3	55	1	.....	.....	8	11	37	.....	.....	.....	.....	.....	1
Third ward	521	500	21	259	262	.....	.....	75	123	66	57	58	.....	15	6	3	41	.....	.....	.....	.....	.....	.....
Fourth ward	4216	3643	573	2049	2165	2	.....	1906	2332	124	2208	28	36	36	73	585	1567	.....	.....	.....	.....	.....	.....
Fifth ward	2527	2365	162	1232	1269	9	17	1144	1433	150	1283	4	14	18	50	416	837	.....	4	10	6	27	35
Sixth ward	4099	3302	797	2051	2035	5	8	4229	4962	494	4468	181	187	125	205	1492	2627	1	1	1	3	51	56
Seventh ward	7820	7071	749	3808	4006	3	3	2999	4862	413	4449	64	86	132	170	1423	2960	.....	.....	1	2	6	18
Eighth ward	5204	4861	343	2344	2565	133	159	1473	2063	606	1457	36	45	14	77	401	1015	10	14	14	21	142	272
Ninth ward	7451	7164	287	3714	3668	32	37	1175	1790	315	1475	43	66	19	107	325	1098	1	.....	2	10	38	81
Tenth ward	6364	5481	883	3179	3169	7	9	848	1160	114	1046	19	18	43	56	329	661	.....	1	.....	.....	7	26
Eleventh ward	13129	11739	1390	6403	6702	6	18	1713	2150	171	1979	37	39	48	67	662	1287	.....	.....	.....	1	4	5
Twelfth ward	11578	10914	664	6302	4946	218	111	2093	3158	553	2605	119	131	73	298	848	1628	2	6	.....	5	12	36
Thirteenth ward	5579	5090	489	2756	2811	6	6	1244	1967	497	1470	128	175	42	63	399	1084	.....	3	1	3	24	45
Fourteenth ward	4964	4487	477	2403	2444	52	65	3601	4636	726	3910	134	131	107	171	1079	2688	9	10	11	14	126	156
Fifteenth ward	3104	2830	274	1436	1556	46	66	1293	2100	410	1690	64	42	19	186	188	1362	5	5	5	15	51	156
Sixteenth ward	6911	6493	418	3307	3524	27	53	1456	2337	302	2035	23	43	24	161	414	1523	.....	2	1	10	31	105
Seventeenth ward	16664	14679	1985	8311	8309	18	26	2105	2937	262	2675	62	65	68	116	619	1966	3	3	1	1	12	21
Eighteenth ward	7186	6513	673	3586	3591	4	5	2158	3714	307	3407	47	49	55	190	750	2512	1	1	8	6	32	63
Nineteenth ward	12650	11788	862	6388	6252	3	7	2140	3340	213	3127	20	40	34	225	797	2159	1	2	2	9	11	39
Twentieth ward	12468	11421	1047	6067	6252	66	83	4092	5695	1145	4550	336	320	127	279	1443	2941	3	7	2	11	62	163
Twenty-first ward	7879	7324	555	3911	3953	7	8	2454	3991	449	3542	66	82	63	148	801	2760	.....	2	5	11	15	46
Twenty-second ward	12333	11388	945	6175	6114	20	23	3075	4868	639	4229	233	203	83	255	1270	2739	1	2	3	3	20	56
2. PHILADELPHIA, PA. (a)	d108751	105095	3656	52865	53732	1020	1130	26705	e42565	13996	28569	665	696	1014	1971	9550	23431	48	99	138	379	1578	2994
First ward	4636	4516	122	2257	2321	28	28	945	1565	790	775	60	38	77	86	412	802	1	3	2	2	32	49
Second ward	4163	4087	76	2006	2114	17	26	1840	2948	1059	1889	135	124	86	194	780	1625	.....	6	4	7	32	55
Third ward	3275	3132	143	1619	1572	32	52	1064	1400	412	988	14	17	31	60	322	815	.....	3	6	5	56	71
Fourth ward	3510	3329	181	1572	1688	111	139	2176	2670	1131	1539	22	30	71	114	640	1029	7	8	26	43	280	400
Fifth ward	2402	2306	96	1105	1044	121	132	1162	1459	967	492	4	5	22	34	159	398	6	9	14	58	279	471
Sixth ward	1989	1864	125	941	1033	6	9	665	941	169	772	8	2	10	20	218	607	1	6	.....	6	15	39
Seventh ward	4608	4418	190	1975	2154	213	266	2035	3885	1420	2465	54	56	52	112	528	2068	1	9	14	46	302	643
Eighth ward	2851	2749	102	1255	1361	113	122	1002	1486	406	1080	3	9	6	61	195	918	5	6	4	24	69	186
Ninth ward	1314	1299	15	677	634	2	1	749	1244	259	985	11	16	19	65	230	775	.....	1	5	24	16	82
Tenth ward	3908	3765	143	1839	2030	19	20	801	1279	314	965	8	20	11	65	206	786	2	2	3	18	30	128
Eleventh ward	2265	2175	90	1144	1120	.....	1	341	525	172	353	4	1	7	25	168	312	.....	.....	.....	.....	3	5
Twelfth ward	2623	2593	30	1247	1327	24	25	297	419	236	183	3	2	5	21	45	230	2	1	5	7	32	66
Thirteenth ward	3101	3046	55	1503	1573	11	14	647	780	252	528	17	21	20	83	102	440	1	2	4	19	6	65
Fourteenth ward	3077	3006	71	1452	1561	24	40	526	784	337	447	1	9	7	41	120	406	6	8	7	13	52	114
Fifteenth ward	8190	7889	301	4142	3840	127	81	2165	3577	827	2750	32	50	62	199	780	2236	2	7	11	25	64	109
Sixteenth ward	3554	3486	68	1678	1876	.....	.....	703	1273	548	725	22	26	42	79	364	700	.....	.....	1	2	9	28
Seventeenth ward	3619	3438	181	1792	1796	11	20	862	1450	275	1175	8	5	18	30	423	872	.....	2	3	6	40	43
Eighteenth ward	4711	4551	160	2348	2361	1	1	857	1175	623	552	14	12	43	51	367	686	.....	.....	.....	1	.....	1
Nineteenth ward	8061	7598	463	3987	4042	16	16	1579	2867	932	1935	65	50	84	129	606	1843	2	2	5	5	32	44
Twentieth ward	9671	9523	148	4920	4723	9	10	1099	1757	531	1226	25	21	36	122	356	1006	3	12	6	27	46	97
Twenty-first ward	2312	2216	126	1090	1252	.....	.....	747	1733	583	1150	55	68	87	111	431	971	.....	.....	2	.....	4	4
Twenty-second ward	4005	3902	103	1933	2068	2	2	572	1237	225	1012	5	9	15	88	258	723	1	3	3	14	36	82
Twenty-third ward	2922	2838	84	1465	1408	25	24	428	928	358	570	26	38	40	41	220	449	3	1	1	4	47	58
Twenty-fourth ward	3261	3203	58	1546	1647	38	30	557	995	169	826	12	14	34	65	244	596	.....	2	5	2	8	13
Twenty-fifth ward	5324	5113	211	2874	2411	19	20	1662	2580	572	2008	39	36	91	87	961	1273	3	2	5	5	30	48
Twenty-sixth ward	5961	5721	240	2876	3045	21	19	665	874	207	667	14	8	32	44	254	491	.....	.....	1	1	9	20
Twenty-seventh ward	1789	1771	18	850	879	29	31	473	596	193	403	4	4	4	22	125	310	2	3	2	9	47	64
Twenty-eighth ward	1617	1561	56	763	852	1	1	86	138	29	109	.....	5	2	13	36	64	.....	1	.....	6	2	9
3. BROOKLYN, N. Y.	66050	61609	4441	32339	33209	231	271	f9983	16123	1822	14301	287	346	204	897	3247	10398	11	24	21	50	224	413
First ward	1045	974	71	532	512	.....	1	283	441	13	428	.....	3	3	13	94	326	.....	.....	.....	.....	.....	2
Second ward	1473	1338	135	700	764	5	4	115	147	14	133	1	6	1	15	9	111	.....	.....	.....	.....	1	3
Third ward	1294	1245	49	591	687	8	8	370	718	99	619	5	7	2	79	28	537	1	2	1	6	10	40
Fourth ward	1680	1587	93	748	878	21	33	67	99	28	71	.....	.....	.....	13	3	73	.....	.....	2	.....	2	6
Fifth ward	3257	2662	595	1505	1643	6	13	441	1140	107	1033	7	17	22	44	205	798	3	1	.....	2	12	29
Sixth ward	5339	4933	406	2341	2998	.....	.....	1040	1632	102	1530	26	16	15	99	357	1102	.....	1	1	2	7	6
Seventh ward	3385	3233	152	1681	1702	1	1	944	1209	144	1065	30	41	26	135	237	703	1	.....	1	4	10	20
Eighth ward	1349	1316	33	681	668	.....	.....	20	103	94	9	49	47	1	1	2	3	.....	.....	.....	.....	.....	.....
Ninth ward	2896	2697	199	1403	1338	72	83	337	533	213	320	6	4	8	8	115	194	2	8	8	13	70	97
Tenth ward	5438	5137	301	2729	2704	2	3	1157	1768	74	1694	10	20	10	121	316	1267	.....	3	.....	2	2	17
Eleventh ward	3489	3320	169	1626	1748	48	67	1030	1898	267	1631	25	44	15	130	403	1127	2	4	4	11	50	83
Twelfth ward	3632	3256	376	1850	1782	.....	.....	756	1188	77	1111	20	27	20	34	364	723	.....	.....	.....	.....	.....	.....
Thirteenth ward	2896	2791	105	1452	1432	5	7	295	478	38	440	3	5	3	32	83	330	2	2	.....	1	5	12
Fourteenth ward	4266	3954	312	2156	2110	.....	.....	617	779	34	745	15	6	14	10	209	525	.....	.....	.....	.....	.....	.....
Fifteenth ward	3784	3575	209	1843	1925	6	10	32	37	27	10	7	4	1	2	3	7	.....	.....	.....	1	5	7
Sixteenth ward	3331	3040	291	1667	1613	33	18	598	1310	144	1166	7	13	11	15	196	973	.....	.....	1	2	36	56
Seventeenth ward	3235	3052	183	1605	1630	.....	.....	352	453	24	429	2	.....	12	6	167	265	.....	.....	.....	1	.....	.....
Eighteenth ward	1995	1882	113	1009	983	.....	3	323	416	128	288	34	51	6	16	85	217	.....	.....	.....	.....	3	4
Nineteenth ward	2750	2533	217	1397	1333	13	7	191	208	25	183	3	.....	9	7	69	108	.....	.....	.....	.....	5	7
Twentieth ward	2969	2865	104	1452	1511	.....	6	318	653	53	600	10	7	9	70	85	455	.....	.....	1	2	1	13
Twenty-first ward	4162	4019	143	2097	2049	11	5	230	355	58	297	27	19	2	9	70	225	.....	1	.....	.....	1	1
Twenty-second ward	2385	2200	185	1184	1199	.....	2	467	558	59	499	.....	9	14	38	147	329	.....	2	2	3	4	10
4. ST. LOUIS, MO.	d59089	55963	3126	29033	27269	1429	1354	15231	g19776	11738	8038	166	231	168	461	3332	5374	160	177	431	610	4567	4084
First ward	6970	6605	365	3700	3071	106	92	1005	1669	941	728	28	38	24	54	411	502	15	22	39	30	278	227
Second ward	3974	3745	229	2143	1756	41	34	675	842	276	566	6	2	11	25	233	321	1	1	5	11	118	108
Third ward	4502	4168	334	2229	2171	54	47	763	920	375	545	13	17	20	34	148	403	3	2	11	19	109	136
Fourth ward	6711	6479	232	3478	3107	62	64	1263	1559	944	615	9	5	16	31	238	427	15	12	33	66	303	404
Fifth ward	5141	4939	202	2240	2509	168	224	1935	2625	1823	802	30	52	15	55	326	507	25	36	50	108	699	719

(a) At the re-enumerations of the cities of New York and Philadelphia no return was made in the columns for "School attendance" and "Illiteracy." Consequently these compilations were made from the schedules of the first enumerations, and represent the facts for an aggregate population of 923,944 for the city of New York, and of 657,437 for Philadelphia.

(b) Including 1 Chinese and 4 Indians.
(c) Including 42 Chinese and 16 Indians.
(d) Including 4 Indians.
(e) Including 2 Indians.
(f) Including 1 Chinese.
(g) Including 15 Indians.

TABLE XI.—FIFTY PRINCIPAL CITIES—Continued.

CITIES.	ATTENDED SCHOOL.							Cannot read—10 and over.	CANNOT WRITE.													
				WHITE.		COLORED.						WHITE.						COLORED.					
												10 to 15.		15 to 21.		21 and over.		10 to 15.		15 to 21.		21 and over.	
	Total.	Native.	Foreign.	Male.	Female.	Male.	Female.		Total.	Native.	Foreign.	M.	F.	M.	F.	M.	F.	M.	F.	M.	F.	M.	F.
4. ST. LOUIS, MO.—Cont'd.																							
Sixth ward	4981	4761	220	2541	2274	82	84	1381	1847	1187	660	30	48	12	114	216	480	24	32	62	101	426	301
Seventh ward	3784	3608	176	1749	1783	121	130	1039	1272	838	434	6	10	3	25	135	312	18	22	21	62	285	372
Eighth ward	4610	4275	335	1902	1622	613	473	3649	4476	3408	1068	12	13	11	36	631	610	36	28	158	110	1660	1171
Ninth ward	4058	3805	253	1982	2010	31	35	1108	1441	403	1038	12	16	12	30	348	761	2	3	14	16	108	119
Tenth ward	3573	3371	202	1768	1696	46	63	761	1042	773	269	2	5	2	8	85	228	11	11	16	53	323	298
Eleventh ward	6917	6538	379	3338	3178	50	50	791	1026	273	753	4	11	20	24	301	487	7	4	5	17	61	81
Twelfth ward	3868	3669	199	1963	1792	55	58	861	1057	497	560	14	14	22	25	260	336	3	4	17	17	197	148
5. CHICAGO, ILL.	50092	40901	9191	24944	24874	121	153	7350	a10548	1348	9200	83	91	125	362	3064	5846	7	8	54	52	399	454
First ward	545	484	61	272	272	1	.....	280	367	145	222	11	6	4	36	34	165	.....	.....	19	3	73	16
Second ward	957	852	105	402	477	33	45	493	579	320	259	.....	.....	5	9	140	114	2	3	13	18	118	157
Third ward	2611	2280	331	1218	1244	66	83	1058	1412	523	889	14	15	22	71	288	556	5	5	18	23	155	237
Fourth ward	2115	1919	196	1015	1091	5	4	232	302	35	267	1	6	2	28	56	194	.....	.....	1	.....	10	4
Fifth ward	2059	1848	211	1000	1058	1	.....	109	196	28	168	1	2	.....	10	52	111	.....	.....	.....	3	8	9
Sixth ward	3502	2810	692	1832	1670	.....	.....	1129	1483	20	1463	.....	1	13	18	549	900	.....	.....	.....	1	1	.....
Seventh ward	2678	1734	944	1396	1282	.....	.....	159	215	6	209	3	1	1	4	80	126	.....	.....	.....	.....	.....	.....
Eighth ward	4939	3887	1052	2541	2398	.....	.....	241	333	4	329	1	2	7	8	140	172	.....	.....	.....	.....	1	2
Ninth ward	4562	3569	993	2301	2253	1	7	1059	1462	49	1413	18	17	14	26	436	950	.....	.....	.....	.....	.....	1
Tenth ward	2065	1878	187	966	1099	.....	.....	197	344	72	272	8	7	5	18	81	206	.....	.....	2	.....	9	8
Eleventh ward	1891	1533	358	976	908	4	3	111	137	11	126	.....	.....	3	3	62	60	.....	.....	.....	.....	4	5
Twelfth ward	2524	2144	380	1188	1332	1	3	86	109	4	105	.....	.....	2	3	39	62	.....	.....	.....	1	1	1
Thirteenth ward	1390	1321	69	669	719	1	1	1	3	2	1	.....	1	.....	1	.....	1	.....	.....	.....	.....	.....	.....
Fourteenth ward	1892	1678	214	900	979	7	6	56	76	21	55	.....	3	.....	1	21	42	.....	.....	.....	.....	5	4
Fifteenth ward	3313	2242	1071	1766	1607	.....	.....	455	1126	13	1113	12	10	29	36	351	685	.....	.....	.....	.....	2	1
Sixteenth ward	2961	2345	616	1544	1417	.....	.....	7	11	7	4	.....	.....	.....	.....	.....	4	.....	.....	1	1	3	2
Seventeenth ward	3491	2820	671	1808	1683	.....	.....	313	332	8	324	.....	5	1	14	78	229	.....	.....	.....	.....	2	3
Eighteenth ward	3035	2330	705	1465	1570	.....	.....	1050	1594	49	1545	13	13	12	41	527	988	.....	.....	.....	.....	.....	.....
Nineteenth ward	1561	1421	140	730	831	.....	.....	160	227	10	217	.....	.....	3	14	67	142	.....	.....	.....	.....	1	.....
Twentieth ward	2001	1806	195	1015	984	1	1	154	240	21	219	1	2	2	21	63	139	.....	.....	.....	2	6	4
6. BALTIMORE, MD	41442	40620	822	19190	18945	1506	1801	21503	b28780	23800	4980	420	391	330	493	2516	5120	632	929	822	2218	5266	9641
First ward	3063	2985	78	1523	1496	24	20	885	935	456	479	2	3	7	18	275	402	1	17	9	27	65	109
Second ward	2358	2200	158	1106	1116	75	61	871	1241	921	320	24	29	32	45	209	401	11	13	16	37	170	253
Third ward	2624	2601	23	1214	1251	78	101	1251	1621	1392	229	32	29	9	42	83	245	49	73	76	160	315	508
Fourth ward	1240	1206	34	615	587	22	16	605	774	550	224	21	13	7	11	89	167	17	40	24	58	128	199
Fifth ward	2141	2088	53	909	887	154	191	1110	1602	1576	26	3	5	3	9	13	48	49	58	64	124	476	750
Sixth ward	2530	2493	37	1115	1117	125	143	699	977	912	65	1	5	3	12	28	70	18	27	36	79	251	447
Seventh ward	2847	2748	99	1373	1417	32	25	816	1290	923	367	47	23	31	29	189	488	26	29	20	63	112	228
Eighth ward	2002	1957	45	1002	942	25	33	788	1183	481	702	7	4	24	28	231	521	4	10	13	48	112	181
Ninth ward	1315	1298	17	595	624	49	47	890	1233	947	286	23	21	8	22	88	266	39	44	25	89	187	421
Tenth ward	1365	1341	24	575	553	117	120	840	918	904	14	.....	2	.....	2	7	17	17	33	33	108	187	512
Eleventh ward	1638	1633	5	591	720	115	212	1431	1938	1684	254	6	5	4	28	47	259	22	51	54	176	354	932
Twelfth ward	1280	1268	12	629	576	29	46	1218	1493	1256	237	11	16	3	18	77	180	36	54	42	196	210	650
Thirteenth ward	1411	1398	13	658	618	74	61	652	925	869	56	14	10	3	13	19	65	37	45	31	81	214	393
Fourteenth ward	1467	1454	13	731	619	53	64	718	895	875	20	2	7	.....	13	7	32	11	25	34	118	183	463
Fifteenth ward	2183	2176	7	948	935	135	165	1704	2119	1994	125	10	19	15	16	61	107	60	93	87	171	595	885
Sixteenth ward	2638	2601	37	1218	1131	151	138	2260	2842	2603	239	76	62	58	62	227	320	116	127	120	227	633	814
Seventeenth ward	2121	2087	34	1033	1057	14	20	1659	1553	1068	485	65	55	67	49	444	660	11	15	8	26	54	99
Eighteenth ward	2900	2833	67	1351	1348	95	106	1070	1602	1218	384	5	2	11	14	182	337	9	32	44	101	356	569
Nineteenth ward	1719	1700	19	814	792	44	69	1459	1962	1605	357	64	64	26	42	180	364	54	88	42	157	282	528
Twentieth ward	2597	2553	44	1100	1179	95	163	1177	1677	1566	111	7	12	19	20	60	171	45	55	44	172	382	690
7. BOSTON, MASS	c45815	42075	3740	22641	22830	179	163	17487	d23420	1427	21993	194	226	207	678	6930	14347	4	5	20	51	334	420
First ward	5659	5067	592	2929	2718	10	2	1523	1990	52	1938	2	6	16	39	611	1307	.....	.....	1	.....	4	4
Second ward	4763	4261	502	2403	2357	2	1	3328	4646	283	4363	120	124	59	99	1710	2492	.....	.....	.....	1	24	14
Third ward	2251	2051	200	1050	1128	33	40	1163	1696	245	1451	27	29	20	60	451	951	1	2	5	9	71	70
Fourth ward	944	850	94	491	450	1	2	1606	1775	100	1175	29	36	16	81	302	781	.....	1	2	3	9	14
Fifth ward	2725	2452	273	1326	1399	.....	.....	1417	1614	18	1596	.....	2	2	32	563	1015	.....	.....	.....	.....	.....	.....
Sixth ward	1506	1449	57	641	663	111	91	607	914	412	502	.....	.....	.....	28	47	394	3	2	8	21	179	232
Seventh ward	6245	5435	810	3132	3113	.....	.....	2566	3047	21	3026	5	6	24	19	1108	1885	.....	.....	.....	.....	.....	.....
Eighth ward	1438	1353	85	723	714	1	.....	402	549	14	535	2	3	6	20	123	391	.....	.....	.....	1	.....	3
Ninth ward	2191	2103	88	1049	1129	6	7	393	539	40	499	.....	1	4	37	99	368	.....	.....	.....	5	11	14
Tenth ward	1921	1827	94	905	991	12	13	745	961	71	890	.....	3	4	59	261	564	.....	.....	3	5	23	39
Eleventh ward	2658	2625	33	1111	1514	1	2	436	940	40	900	.....	.....	1	50	71	796	.....	.....	1	5	3	13
Twelfth ward	4102	3875	227	2049	2053	.....	.....	716	990	14	976	3	2	8	24	357	596	.....	.....	.....	.....	.....	.....
Thirteenth ward	1772	1691	81	916	856	.....	.....	839	1035	11	1024	4	.....	7	31	331	662	.....	.....	.....	.....	.....	.....
Fourteenth ward	2367	2227	140	1267	1097	1	.....	621	834	29	805	.....	8	2	39	204	571	.....	.....	.....	.....	4	6
Fifteenth ward	2903	2546	357	1457	1446	.....	.....	1184	1584	53	1531	2	5	25	34	451	1062	.....	.....	.....	.....	2	3
Sixteenth ward	2370	2263	107	1162	1202	1	5	538	806	24	782	.....	1	13	26	241	512	.....	.....	.....	1	4	8
8. CINCINNATI, OHIO	40828	39107	1721	20358	19709	372	398	6095	e8999	2931	6068	99	95	125	304	1968	4494	35	41	54	137	628	1017
First ward	1048	978	70	498	515	17	18	384	746	250	496	7	7	4	4	161	355	2	2	7	10	69	117
Second ward	542	531	11	289	228	17	8	111	180	37	143	1	.....	2	17	46	81	.....	.....	.....	2	24	7
Third ward	1135	1041	94	522	611	.....	2	118	250	32	218	5	2	4	6	65	160	.....	.....	1	.....	6	1
Fourth ward	684	671	10	353	303	15	10	600	719	152	567	1	1	1	4	170	406	.....	.....	3	4	36	93
Fifth ward	1027	967	60	502	511	3	11	199	261	91	170	.....	3	4	13	47	131	.....	1	.....	3	15	44
Sixth ward	1735	1641	94	857	832	26	20	469	676	158	518	1	1	3	12	177	369	1	.....	.....	4	38	70
Seventh ward	1509	1448	61	796	692	12	9	146	183	76	107	3	.....	3	5	44	73	.....	1	2	7	16	29
Eighth ward	3322	3219	103	1647	1638	16	21	224	416	63	353	1	1	2	11	91	284	.....	1	.....	3	9	13
Ninth ward	1734	1655	79	851	879	1	3	138	225	29	196	1	2	3	2	51	160	.....	.....	.....	1	2	3
Tenth ward	2156	2134	22	1111	1041	.....	4	.....	.....	.....	.....	.....	.....	.....	.....	.....	.....	.....	.....	.....	.....	.....	.....
Eleventh ward	1318	1284	34	630	627	1	.....	47	60	14	52	.....	.....	4	7	45	.....	.....	1	.....	.....	3	6
Twelfth ward	2811	2632	179	1378	1428	1	4	36	40	11	29	.....	1	2	1	18	13	.....	.....	.....	.....	2	3
Thirteenth ward	1536	1450	86	722	662	74	78	963	1408	526	882	17	15	21	17	290	613	15	12	12	30	154	212
Fourteenth ward	1027	1186	141	830	706	43	48	400	479	228	251	1	.....	3	31	53	220	2	4	3	15	38	109
Fifteenth ward	2512	2447	65	1191	1256	28	37	571	713	303	410	3	8	5	74	68	340	.....	3	5	33	52	122

(a) Including 3 Indians. (b) Including 1 Chinese and 1 Indian. (c) Including 2 Japanese. (d) Including 4 Indians. (e) Including 2 Indians.

TABLE XI.—FIFTY PRINCIPAL CITIES—Continued.

CITIES.	ATTENDED SCHOOL.							Cannot read — 10 and over.	CANNOT WRITE.													
				WHITE.		COLORED.						WHITE.						COLORED.					
												10 to 15.		15 to 21.		21 and over.		10 to 15.		15 to 21.		21 and over.	
	Total.	Native.	Foreign.	Male.	Female.	Male.	Female.		Total.	Native.	Foreign.	M.	F.	M.	F.	M.	F.	M.	F.	M.	F.	M.	F.
8. CINCINNATI, O.—Cont'd.																							
Sixteenth ward	3431	3300	131	1646	1733	23	29	166	256	60	196	....	2	2	9	65	137	....	1	2	3	16	19
Seventeenth ward	997	963	34	520	476	....	1	281	398	103	295	7	3	16	13	126	232	....	....	....	....	....	1
Eighteenth ward	3242	3205	37	1639	1589	8	6	435	632	214	418	10	22	26	43	184	313	....	....	....	1	15	18
Nineteenth ward	1889	1779	110	1036	853	....	....	....	....	....	....	....	....	....	....	....	....	....	....	....	....	....	....
Twentieth ward	449	434	15	231	210	3	5	20	62	60	2	30	25	....	1	....	1	3	2	....	....	....	....
Twenty-first ward	1278	1174	104	665	613	....	....	111	146	40	106	1	....	2	4	41	67	....	1	2	4	15	9
Twenty-second ward	566	554	12	228	223	51	64	134	264	205	59	2	....	5	3	20	53	7	6	9	7	62	90
Twenty-third ward	564	536	28	280	284	....	....	49	128	26	102	2	....	3	5	35	78	....	....	....	1	2	2
Twenty-fourth ward	341	335	6	164	177	....	....	64	111	43	68	1	....	1	5	35	69	....	....	....	....	....	....
ADDITION OF MAY 16, '70 (a)	346	332	14	170	153	15	8	43	107	32	75	....	....	2	5	22	56	....	....	1	1	9	10
Do	828	795	33	400	427	1	....	64	107	30	77	....	....	1	1	34	57	....	3	1	....	4	6
Do	952	914	38	459	491	2	....	154	223	71	152	2	....	5	2	64	110	2	2	....	4	17	15
Do	774	739	35	439	320	10	5	30	50	15	35	....	....	4	1	27	11	....	....	1	2	1	3
Do	311	297	14	153	147	4	7	95	96	24	72	....	1	1	9	16	46	....	....	1	2	13	7
Do	1	1	....	1	....	....	....	....	....	....	....	....	....	....	....	....	....	....	....	....	....	....	....
Do	166	165	1	90	75	1	....	44	57	38	19	3	1	....	2	11	14	3	1	4	....	10	8
9. NEW ORLEANS, LA.	28063	27568	495	11661	11377	2446	2579	28109	b31826	26376	5450	292	340	214	358	1947	3764	639	805	852	2035	8154	12399
First ward	2436	2373	63	1065	1167	96	108	1619	1855	1271	584	7	16	16	33	187	438	21	34	24	85	384	609
Second ward	3036	2979	57	1236	1571	95	134	2199	2403	2109	294	5	6	7	21	79	251	39	53	58	165	688	1031
Third ward	3474	3444	30	1323	1305	388	458	4844	6350	5280	1070	96	86	52	76	370	784	145	167	168	341	1679	2381
Fourth ward	1891	1873	18	888	682	175	146	2258	2427	2224	203	10	10	14	22	88	179	65	67	82	250	601	1038
Fifth ward	2705	2606	99	1018	1047	305	335	3684	3878	2853	1025	26	36	35	39	419	575	53	82	102	277	729	1503
Sixth ward	1522	1491	31	597	558	168	199	1823	2194	1813	381	52	61	11	42	108	242	63	90	49	152	387	937
Seventh ward	2657	2611	46	880	804	507	466	4104	4353	3664	689	42	54	37	49	270	385	126	143	133	289	1116	1693
Eighth ward	1751	1711	40	741	720	154	136	554	577	518	59	1	1	2	6	28	43	....	....	7	22	229	238
Ninth ward	1514	1487	27	799	634	42	39	876	889	541	348	7	7	20	22	164	212	4	9	18	48	191	187
Tenth ward	2683	2648	35	1299	1102	152	130	1736	2015	1734	281	24	26	2	20	66	216	56	76	68	148	512	799
Eleventh ward	2612	2581	31	1176	1176	112	148	1068	1227	942	285	....	3	2	7	44	280	12	24	19	62	284	490
Twelfth ward	38	38	....	15	20	1	2	517	520	520	....	2	....	1	1	1	1	9	4	17	39	189	256
Thirteenth ward	580	570	10	186	237	68	89	879	1048	900	148	10	16	3	8	79	109	26	41	26	40	302	388
Fourteenth ward	86	86	....	38	32	10	6	234	344	297	47	10	18	9	10	28	27	16	13	12	18	100	83
Fifth district	1078	1070	8	400	322	173	183	1714	1746	1710	36	....	....	3	2	16	22	4	2	69	99	763	766
10. SAN FRANCISCO, CAL.	c23714	21972	1742	11855	11613	68	66	5510	d8453	509	7944	48	46	121	139	3049	4110	6	....	8	11	165	131
First ward	1030	966	64	518	512	....	....	434	1318	37	1281	12	15	19	9	765	351	....	....	2	....	13	....
Second ward	2239	2091	148	1095	1131	7	6	466	602	12	590	6	2	14	13	169	366	....	....	....	....	1	....
Third ward	136	117	19	66	68	2	....	153	182	10	172	1	....	3	3	125	48	....	....	....	....	....	....
Fourth ward	1682	1490	192	814	799	33	36	887	1726	242	1484	1	3	37	47	687	704	....	....	3	8	134	101
Fifth ward	85	80	5	55	30	....	....	131	131	15	116	1	....	6	3	98	23	....	....	....	....	....	....
Sixth ward	1109	944	165	492	502	11	16	123	134	24	110	....	2	1	5	10	88	....	....	1	1	6	13
Seventh ward	1336	1250	86	669	664	1	2	497	702	13	689	....	....	2	2	220	419	....	....	1	....	....	3
Eighth ward	3043	2930	113	1475	1567	1	....	625	722	15	707	1	1	....	16	68	445	....	....	1	2	3	9
Ninth ward	1954	1760	194	948	1004	2	....	207	297	6	291	1	....	1	....	79	215	....	....	....	....	....	1
Tenth ward	3900	3642	258	1940	1947	2	2	710	866	34	832	5	7	7	20	171	573	....	....	....	....	1	1
Eleventh ward	4600	4268	332	2446	2127	9	4	942	1238	77	1161	17	13	25	9	504	535	6	....	....	....	5	....
Twelfth ward	2600	2434	166	1337	1262	....	....	335	535	24	511	3	3	6	12	153	343	....	....	....	....	2	3
11. BUFFALO, N. Y.	19501	17970	1531	9820	9621	30	30	2492	4293	439	3854	41	36	84	137	1439	2445	....	....	2	5	59	45
First ward	2729	2402	327	1296	1432	....	1	259	937	5	932	1	....	2	4	451	479	....	....	....	....	....	....
Second ward	1168	1108	60	595	567	4	2	163	210	4	206	....	1	....	15	65	128	....	....	....	....	1	....
Third ward	2126	1907	219	1075	1045	2	4	278	459	46	413	6	4	9	15	122	292	....	....	....	1	6	4
Fourth ward	1389	1326	63	667	692	13	17	102	182	61	121	2	1	3	16	26	83	....	....	1	2	27	21
Fifth ward (e)	....	....	....	....	....	....	....	....	....	....	....	....	....	....	....	....	....	....	....	....	....	....	....
Sixth ward	2616	2491	125	1351	1253	8	4	223	310	57	253	3	3	6	5	115	147	....	....	1	....	18	12
Seventh ward	2570	2362	208	1344	1226	....	....	382	567	37	530	4	6	12	12	187	345	....	....	....	....	....	1
Eighth ward	441	402	39	213	228	....	....	504	735	152	583	16	16	35	46	222	393	....	....	....	....	4	3
Ninth ward	947	909	38	478	468	....	1	57	103	12	91	3	1	2	6	11	77	....	....	....	2	....	1
Tenth ward	1822	1738	84	872	950	....	....	60	107	2	105	....	1	....	4	8	94	....	....	....	....	....	....
Eleventh ward	1690	1508	182	835	854	....	1	165	193	1	192	....	....	1	....	52	140	....	....	....	....	....	....
Twelfth ward	1133	1001	132	643	487	3	....	199	311	51	260	6	3	11	11	107	167	....	....	....	....	3	3
Thirteenth ward	870	816	54	451	419	....	....	100	179	11	168	....	....	3	3	73	100	....	....	....	....	....	....
12. WASHINGTON, D. C.	16786	16459	327	6201	6322	2019	2244	17835	22888	21130	1758	256	232	90	221	865	1918	770	912	874	1854	6011	8885
First ward	2255	2175	80	727	692	413	423	3328	4563	4179	384	77	50	16	34	169	366	207	219	174	301	1242	1708
Second ward	2669	2628	41	819	1015	399	436	2912	3217	3146	71	3	4	2	23	25	105	12	30	107	294	1004	1608
Third ward	2235	2224	11	858	898	247	232	1834	2873	2590	283	6	13	7	49	76	301	47	100	77	301	686	1210
Fourth ward	2854	2755	99	1189	1180	210	275	2679	3318	2747	571	49	59	7	34	168	376	137	148	130	262	708	1240
Fifth ward	1770	1740	30	728	651	187	204	1823	1823	1798	25	8	2	1	2	16	32	58	72	100	191	569	772
Sixth ward	1947	1923	24	821	830	139	157	1818	2655	2452	203	73	71	37	49	228	432	129	134	95	193	547	667
Seventh ward	3056	3014	42	1059	1056	424	517	3441	4439	4218	221	40	33	20	30	183	306	180	209	191	312	1255	1680
13. NEWARK, N. J.	f17319	16275	1044	8639	8537	62	80	2160	3521	886	2635	103	115	89	161	821	1893	7	10	13	22	117	170
First ward	1472	1425	47	730	728	10	4	30	129	19	110	....	1	1	19	8	91	....	....	....	1	3	5
Second ward	1190	1122	68	552	620	4	13	47	80	19	61	5	10	5	8	1	51	....	....	....	....	....	....
Third ward	1199	1166	33	581	613	3	2	100	203	50	153	4	3	....	16	57	98	....	....	....	4	5	16
Fourth ward	728	696	32	376	345	5	2	176	328	81	247	16	21	8	31	69	158	....	1	3	1	12	8
Fifth ward	1518	1413	105	730	784	2	2	32	47	15	32	8	7	3	2	12	15	....	....	....	....	....	....
Sixth ward	2008	1850	158	1021	973	4	10	253	309	81	228	....	5	5	4	61	178	....	3	1	3	26	23
Seventh ward	2075	1944	131	1053	1011	6	5	621	1026	126	900	25	24	24	28	274	617	1	1	3	1	14	14
Eighth ward	1017	950	67	525	480	3	9	12	2	2	....	....	....	....	1	1	....	....	....	....	....	....	....
Ninth ward	766	759	7	378	385	1	2	42	58	6	52	....	....	2	6	16	29	....	....	....	1	....	4

(a) See notes to Table III, page 232.
(b) Including 16 Chinese and 11 Indians.
(c) Including 104 Chinese and 8 Indians.
(d) Including 607 Chinese, 1 Japanese, and 11 Indians.
(e) School attendance and illiteracy not returned by the assistant marshal.
(f) Including 1 Chinese.

TABLE XI.—FIFTY PRINCIPAL CITIES—Continued.

CITIES.	ATTENDED SCHOOL.							Cannot read — 10 and over.	CANNOT WRITE.													
				WHITE.		COLORED.						WHITE.						COLORED.					
												10 to 15.		15 to 21.		21 and over.		10 to 15.		15 to 21.		21 and over.	
	Total.	Native.	Foreign.	Male.	Female.	Male.	Female.		Total.	Native.	Foreign.	M.	F.	M.	F.	M.	F.	M.	F.	M.	F.	M.	F.
26. CHARLESTON, S. C.	a7892	7858	34	2024	2018	1735	2111	10359	b12908	12545	363	65	74	27	45	216	388	416	500	628	1123	3736	5688
First ward	716	705	11	206	237	115	158	950	1132	1035	97	....	1	4	12	23	104	8	8	43	69	297	562
Second ward	655	653	2	169	200	107	179	1156	1377	1376	1	....	....	1	....	2	2	43	60	64	135	407	663
Third ward	943	933	10	290	296	173	184	1359	1503	1367	136	1	1	2	4	55	113	8	4	40	84	448	743
Fourth ward	1279	1278	1	273	394	273	335	2155	2834	2831	3	....	2	....	2	14	8	53	62	128	263	864	1437
Fifth ward	1035	1027	8	214	180	205	346	782	1348	1267	81	25	23	5	10	52	57	100	106	62	119	359	430
Sixth ward	1842	1842	.....	471	365	465	541	2336	2597	2588	9	....	5	4	6	18	38	31	40	161	242	865	1187
Seventh ward	473	471	2	147	163	75	88	311	608	579	29	39	42	9	4	31	38	45	56	25	47	117	155
Eighth ward	949	949	.....	254	183	232	28	1310	1509	1502	7	....	....	2	7	21	28	128	164	105	164	379	511
27. INDIANAPOLIS, IND.	8851	8479	372	4156	4236	195	264	2079	b2869	1646	1223	30	27	75	140	558	1051	18	17	54	80	422	395
First ward	689	671	18	308	374	2	5	132	134	83	51	2	3	1	12	15	45	3	3	5	2	20	17
Second ward	1231	1214	17	609	558	38	26	194	288	224	64	2	....	4	9	31	72	6	4	8	21	66	65
Third ward	1188	1179	9	512	537	56	83	366	569	455	114	5	4	8	30	31	110	6	7	20	29	176	141
Fourth ward	985	954	31	400	414	64	107	205	304	252	52	1	1	5	11	37	75	1	.....	10	10	73	80
Fifth ward	1333	1212	121	623	674	16	20	509	664	235	429	7	8	30	33	232	274	.....	1	4	5	35	35
Sixth ward	646	615	31	309	332	1	4	129	187	79	108	2	2	5	10	45	107	1	.....	1	2	7	5
Seventh ward	591	558	33	313	275	....	3	54	76	18	58	....	....	1	1	21	45	.....	.....	.....	.....	2	6
Eighth ward	1240	1166	74	611	609	8	12	310	397	144	253	3	3	6	16	107	209	.....	.....	3	4	20	26
Ninth ward	948	910	38	471	463	10	4	180	250	156	94	8	6	15	18	39	114	1	2	3	1	23	20
28. TROY, N. Y.	6463	6118	345	3077	3333	28	25	894	1194	137	1057	13	10	16	54	328	746	1	1	.....	1	8	16
First ward	432	416	16	210	205	6	11	36	52	9	43	2	2	....	3	11	32	.....	.....	.....	.....	1	1
Second ward	813	774	39	366	428	8	11	173	204	14	190	....	....	....	6	48	138	.....	.....	.....	.....	4	8
Third ward	294	285	9	147	143	3	1	82	150	31	119	7	4	1	18	21	91	1	1	.....	1	.....	5
Fourth ward	758	731	27	367	383	7	1	65	71	1	70	....	....	....	1	11	58	.....	.....	.....	.....	1	.....
Fifth ward	490	452	38	230	260	....	....	150	186	54	132	3	3	7	10	52	107	.....	.....	.....	.....	2	2
Sixth ward (c)	.....	.....	.....	.....	.....	....	....	.....	.....	.....	.....	....	....	....	....	....	....	.....	.....	.....	.....	.....	.....
Seventh ward	1309	1244	65	630	679	....	....	38	63	6	57	1	....	2	1	10	46	.....	.....	.....	.....	.....	.....
Eighth ward	1068	933	135	506	557	4	1	279	381	22	359	....	1	6	12	133	229	.....	.....	.....	.....	.....	.....
Ninth ward (c)	.....	.....	.....	.....	.....	....	....	.....	.....	.....	.....	....	....	....	....	....	....	.....	.....	.....	.....	.....	.....
Tenth ward	1299	1283	16	621	678	....	....	71	87	.....	87	....	....	....	....	42	45	.....	.....	.....	.....	.....	.....
29. SYRACUSE, N. Y.	8371	7748	623	4092	4240	19	20	3962	4663	1437	3226	386	405	204	335	1023	2179	1	2	6	6	62	53
First ward	1123	1065	58	564	559	....	....	312	400	46	354	4	8	11	10	144	223	.....	.....	.....	.....	.....	.....
Second ward	1364	1269	95	677	687	....	....	1347	1372	516	856	158	179	78	129	253	570	.....	.....	.....	1	3	1
Third ward	632	597	35	312	319	....	1	227	349	51	298	10	10	12	21	107	180	.....	.....	1	1	3	4
Fourth ward	1251	1124	127	609	641	....	1	1327	1351	598	753	204	193	85	99	250	506	.....	1	.....	.....	5	8
Fifth ward	1451	1344	107	708	742	1	....	196	322	24	298	3	6	6	10	89	205	.....	.....	.....	.....	3	.....
Sixth ward	571	535	36	240	330	....	1	85	133	24	109	....	1	2	24	17	83	.....	.....	.....	1	3	2
Seventh ward	1020	907	113	485	527	3	5	323	470	93	377	5	8	4	28	112	282	1	2	.....	.....	17	11
Eighth ward	959	907	52	497	445	15	12	145	266	85	181	2	....	6	14	51	130	.....	.....	5	3	28	27
30. WORCESTER, MASS.	d7526	6850	676	3786	3685	26	26	2143	2775	116	2659	11	14	66	78	999	1630	1	1	2	4	27	32
First ward	906	854	52	476	420	5	2	271	385	23	362	1	2	7	21	131	209	.....	.....	1	2	6	5
Second ward	700	656	44	348	331	7	14	136	188	21	167	1	1	9	4	69	88	.....	.....	.....	1	5	10
Third ward	959	803	156	501	457	1	....	552	654	3	651	....	1	18	6	251	377	.....	.....	.....	.....	.....	1
Fourth ward	1206	1080	126	573	626	4	3	224	264	2	262	3	1	4	5	62	186	.....	.....	.....	.....	.....	.....
Fifth ward	1216	1042	174	599	616	....	1	419	598	14	584	1	5	14	13	189	372	.....	.....	.....	.....	1	3
Sixth ward	1207	1124	83	658	538	6	5	329	410	27	383	4	....	12	13	138	230	1	1	.....	1	5	5
Seventh ward	883	853	30	402	478	3	....	156	181	13	168	....	1	2	2	58	109	.....	.....	.....	.....	4	5
Eighth ward	449	438	11	229	219	....	1	56	95	13	82	1	....	....	14	11	59	.....	.....	1	.....	6	3
31. LOWELL, MASS.	6479	5716	763	3057	3408	7	7	2216	2444	99	2345	54	48	105	173	658	1403	.....	.....	1	.....	.....	2
First ward	830	739	91	411	419	....	....	282	303	12	291	3	4	5	23	81	187	.....	.....	.....	.....	.....	.....
Second ward	885	804	81	390	489	2	4	53	54	6	48	....	....	....	2	18	34	.....	.....	.....	.....	.....	.....
Third ward	1284	1181	103	610	672	....	2	412	474	6	468	8	5	15	21	137	287	.....	.....	.....	.....	.....	1
Fourth ward	1286	1090	196	601	680	5	....	758	846	60	786	38	33	70	86	236	383	.....	.....	.....	.....	.....	.....
Fifth ward	1454	1255	199	691	762	....	1	565	605	14	591	5	6	14	38	166	375	.....	.....	1	.....	.....	.....
Sixth ward	740	647	93	354	386	....	....	146	162	1	161	....	....	1	3	20	137	.....	.....	.....	.....	.....	1
32. MEMPHIS, TENN.	3033	2987	46	858	993	487	695	8560	9306	8802	504	45	49	34	73	301	415	157	215	373	814	3176	3654
First ward	342	330	12	115	148	33	46	1137	1262	1026	236	15	9	12	25	98	181	28	32	62	87	368	345
Second ward	203	203	.....	88	86	14	15	386	445	439	6	7	3	3	3	8	17	14	12	25	55	117	181
Third ward	126	126	.....	46	42	17	21	330	367	294	73	....	2	....	5	43	39	3	9	15	35	91	125
Fourth ward	109	109	.....	40	39	9	21	202	225	225	.....	....	1	1	2	1	4	2	10	11	22	73	98
Fifth ward	48	42	6	18	17	8	5	479	517	487	30	1	4	1	7	25	17	8	8	35	42	212	157
Sixth ward	324	319	5	77	89	65	93	731	771	746	25	3	4	1	3	17	15	11	9	30	87	260	331
Seventh ward	700	694	6	165	228	129	178	2811	3052	3018	34	5	11	7	17	28	47	55	87	116	307	1062	1310
Eighth ward	503	492	11	144	184	71	104	898	961	909	52	10	7	3	4	29	41	15	26	25	65	313	423
Ninth ward	276	276	.....	91	84	43	58	597	674	653	21	1	4	3	4	31	19	14	8	24	38	267	261
Tenth ward	402	396	6	74	76	98	154	980	1032	1095	27	3	4	3	3	21	35	7	14	30	76	413	423
33. CAMBRIDGE, MASS.	8072	7602	470	4208	3756	56	52	1888	2408	141	2267	9	5	55	70	762	1385	.....	1	.....	13	43	65
First ward	1734	1688	46	1160	574	....	....	242	334	10	324	1	....	6	19	95	207	.....	1	.....	1	.....	4
Second ward	1988	1777	211	941	952	50	45	405	547	96	451	1	1	4	21	108	320	.....	.....	.....	4	36	52
Third ward	1858	1780	78	863	995	....	....	541	627	1	626	....	2	2	9	233	381	.....	.....	.....	.....	.....	.....
Fourth ward	1630	1501	129	815	804	1	7	280	348	29	319	1	2	6	13	103	200	.....	.....	.....	8	7	8
Fifth ward	862	856	6	429	431	2	....	420	552	5	547	6	....	37	8	223	277	.....	.....	.....	.....	.....	1

(a) Including 4 Indians. (b) Including 2 Indians. (c) School attendance and illiteracy not returned by the assistant marshal. (d) Including 3 Japanese.

TABLE XI.—FIFTY PRINCIPAL CITIES—Continued.

CITIES.	ATTENDED SCHOOL.							Cannot read — 10 and over.	CANNOT WRITE.													
				WHITE.		COLORED.						WHITE.						COLORED.					
												10 to 15.		15 to 21.		21 and over.		10 to 15.		15 to 21.		21 and over.	
	Total.	Native.	Foreign.	Male.	Female.	Male.	Female.		Total.	Native.	Foreign.	M.	F.	M.	F.	M.	F.	M.	F.	M.	F.	M.	F.
34. HARTFORD, CONN	a6588	6218	370	3312	3193	37	45	1676	2577	496	2081	111	122	66	83	752	1264	4	11	4	19	74	67
First & Seventh w'ds (b)	1629	1561	68	817	783	14	15	368	532	64	468	4	7	14	28	159	279	1	3	1	6	14	16
Second ward	1206	1161	45	589	601	6	9	193	414	68	346	7	10	5	8	101	242	2	4	2	7	11	15
Third ward	828	800	28	414	396	8	10	366	456	139	317	46	52	6	15	97	206	.....	3	.....	1	16	14
Fourth ward	1550	1469	81	780	762	4	4	14	26	2	24	.....	.....	.....	.....	9	15	.....	.....	.....	.....	.....	2
Fifth ward	581	513	68	304	276	.....	1	304	550	132	418	38	41	20	12	151	260	.....	1	1	.....	17	9
Sixth ward	794	714	80	408	375	5	6	431	599	91	508	16	12	21	20	235	262	1	.....	.....	5	16	11
35. SCRANTON, PA	5037	4177	860	2293	2741	2	1	3718	4620	479	4141	213	109	25[illegible]	216	1679	2150	.....	.....	1	.....	1	1
First ward	214	176	38	101	113	.....	.....	111	178	29	149	9	4	8	12	61	81	.....	.....	1	.....	1	1
Second ward	385	321	64	169	216	.....	.....	209	267	20	247	12	6	15	11	109	114	.....	.....	.....	.....	.....	.....
Third ward	486	412	74	202	284	.....	.....	655	742	97	645	45	9	49	24	285	330	.....	.....	.....	.....	.....	.....
Fourth ward	657	520	137	289	368	.....	.....	634	739	46	693	22	9	36	33	317	322	.....	.....	.....	.....	.....	.....
Fifth ward	570	430	140	249	321	.....	.....	535	616	31	585	9	4	30	31	237	305	.....	.....	.....	.....	.....	.....
Sixth ward	323	233	90	159	164	.....	.....	431	540	56	484	35	16	28	14	181	266	.....	.....	.....	.....	.....	.....
Seventh ward	195	164	31	81	114	.....	.....	234	275	18	257	11	7	4	2	111	140	.....	.....	.....	.....	.....	.....
Eighth ward	686	646	40	341	342	2	1	86	170	11	159	2	6	2	30	25	105	.....	.....	.....	.....	.....	.....
Ninth ward	283	264	19	130	153	.....	.....	23	76	6	70	2	1	2	9	17	45	.....	.....	.....	.....	.....	.....
Tenth ward	113	95	18	50	63	.....	.....	30	68	26	42	9	7	14	6	13	19	.....	.....	.....	.....	.....	.....
Eleventh ward	400	341	59	197	203	.....	.....	16	23	7	16	.....	1	2	4	6	10	.....	.....	.....	.....	.....	.....
Twelfth ward	725	575	150	325	400	.....	.....	748	926	132	794	57	39	60	40	317	413	.....	.....	.....	.....	.....	.....
36. READING, PA	6538	6426	112	3181	3307	27	23	1116	a2342	1983	359	34	31	80	105	448	1580	1	4	2	7	19	30
First ward	457	454	3	216	240	1	.....	8	11	11	.....	.....	1	1	2	1	6	.....	.....	.....	.....	.....	.....
Second ward	993	971	22	479	511	1	2	247	425	333	92	2	.....	[illegible]	7	97	309	.....	.....	.....	.....	.....	2
Third ward	675	672	3	341	336	4	.....	109	183	173	10	1	.....	4	2	40	134	.....	.....	.....	.....	1	1
Fourth ward	564	561	3	256	298	[illegible]	7	51	95	94	1	.....	1	1	1	26	58	.....	.....	1	1	3	3
Fifth ward	626	619	7	287	336	3	.....	118	333	294	39	4	10	11	22	39	240	1	2	1	1	.....	2
Sixth ward	570	560	10	268	302	.....	.....	9	14	9	5	.....	.....	1	.....	3	10	.....	.....	.....	.....	.....	.....
Seventh ward	689	680	9	340	347	1	1	112	294	208	86	9	12	10	29	40	186	.....	1	.....	3	1	3
Eighth ward	684	669	15	333	340	6	5	169	386	371	15	7	5	17	20	68	256	.....	1	.....	.....	3	[illegible]
Ninth ward	1280	1240	40	661	603	8	8	293	601	490	111	11	2	27	22	134	381	.....	.....	.....	2	11	11
37. PATERSON, N. J	5422	4680	742	2688	2699	19	16	1165	2529	904	1625	255	270	104	146	488	1183	7	5	4	8	23	36
First ward	517	470	47	261	252	2	2	3	38	34	4	14	19	1	3	.....	1	.....	.....	.....	.....	.....	.....
Second ward	535	464	71	276	258	.....	1	91	283	149	134	33	27	12	16	51	133	.....	.....	.....	.....	6	5
Third ward	767	673	94	366	384	8	9	44	59	46	13	16	14	6	3	[illegible]	6	1	2	1	.....	4	3
Fourth ward	620	560	60	274	345	1	.....	84	130	70	60	20	28	6	7	4	42	[illegible]	1	2	6	4	8
Fifth ward	1251	1041	210	620	625	5	1	293	516	175	341	57	64	23	33	76	232	4	2	1	1	7	16
Sixth ward	608	518	90	300	306	1	1	153	344	114	230	28	20	18	17	74	181	.....	.....	.....	1	2	3
Seventh ward	386	347	39	217	165	2	2	236	433	136	297	39	32	14	28	102	217	.....	.....	.....	.....	.....	1
Eighth ward	575	456	119	296	279	.....	.....	199	589	100	489	33	43	20	33	138	322	.....	.....	.....	.....	.....	.....
Ninth ward	163	151	12	78	85	.....	.....	62	137	80	57	15	23	4	6	40	49	.....	.....	.....	.....	.....	.....
38. KANSAS CITY, MO	5281	4830	451	2639	2168	235	239	1909	c2315	2089	226	45	36	21	41	88	202	52	79	125	315	621	688
First ward	2326	2133	193	1268	893	96	69	716	821	792	29	8	13	3	16	12	28	28	33	52	129	232	267
Second ward	2038	1820	218	953	843	103	139	939	1167	1044	123	36	20	16	20	36	130	21	33	54	153	317	329
Third ward	431	412	19	191	219	13	8	40	49	34	15	.....	1	.....	1	10	11	1	.....	3	5	4	13
Fourth ward	486	465	21	227	213	23	23	214	278	219	59	1	2	2	4	30	33	2	13	16	28	68	79
39. MOBILE, ALA	5473	5458	15	1766	1919	788	1000	7916	9106	8639	467	32	28	36	65	287	556	169	207	286	509	2873	4058
First ward	557	555	2	150	174	103	130	1103	1208	1184	24	2	2	2	.....	16	34	32	27	40	54	383	616
Second ward	152	150	2	71	53	14	14	219	250	246	4	.....	.....	2	2	2	14	1	.....	8	13	82	126
Third ward	186	186	.....	86	82	10	8	115	139	137	2	2	.....	1	3	10	23	2	3	11	10	22	52
Fourth ward	390	381	9	140	223	14	13	221	259	192	67	.....	1	.....	10	36	60	4	7	7	22	28	84
Fifth ward	423	423	.....	151	169	41	62	754	886	741	145	5	5	7	6	62	125	15	31	37	48	235	310
Sixth ward	984	983	1	368	407	92	117	1318	1587	1440	147	12	7	15	21	77	172	38	39	46	130	424	606
Seventh ward	1457	1456	1	265	326	375	491	2816	3188	3185	3	5	6	3	8	35	42	40	50	74	130	1211	1584
Eighth ward	1324	1324	.....	535	485	139	165	1370	1589	1514	75	6	7	6	15	49	86	37	50	63	132	488	680
40. TOLEDO, OHIO	5558	5236	322	2787	2721	22	28	140	161	39	122	.....	.....	.....	9	51	76	.....	.....	1	.....	13	11
First ward	836	815	21	423	409	1	3	52	70	19	51	.....	.....	.....	5	22	32	.....	.....	.....	.....	7	4
Second ward	753	738	15	350	396	2	5	18	18	7	11	.....	.....	.....	.....	4	7	.....	.....	.....	.....	2	5
Third ward	748	726	22	384	349	9	6	8	8	2	6	.....	.....	.....	1	2	4	.....	.....	1	.....	.....	.....
Fourth ward	802	757	45	401	393	5	3	21	21	.....	21	.....	.....	.....	2	6	13	.....	.....	.....	.....	.....	.....
Fifth ward	886	857	29	442	439	1	4	1	1	1	.....	.....	.....	.....	.....	.....	.....	.....	.....	.....	.....	1	.....
Sixth ward	280	271	9	151	129	.....	.....	.....	.....	.....	.....	.....	.....	.....	.....	.....	.....	.....	.....	.....	.....	.....	.....
Seventh ward	665	639	26	344	317	.....	4	32	35	10	25	.....	.....	.....	1	14	15	.....	.....	.....	.....	8	2
Eighth ward	588	433	155	292	289	1	3	8	8	.....	8	.....	.....	.....	.....	3	5	.....	.....	.....	.....	.....	.....
41. PORTLAND, ME	6409	5855	554	3164	3223	15	7	1600	1882	104	1778	29	32	22	54	637	1075	2	.....	4	3	12	12
First ward	1314	1166	148	662	647	2	3	329	426	14	412	2	1	5	2	147	255	1	.....	2	1	6	4
Second ward	911	803	108	465	430	12	4	175	248	20	228	5	1	5	1	72	147	1	.....	1	2	5	8
Third ward	585	550	35	279	306	.....	.....	47	99	35	64	13	22	2	4	13	43	.....	.....	1	.....	1	.....
Fourth ward	820	726	94	385	435	.....	.....	568	582	12	570	.....	3	6	22	239	312	.....	.....	.....	.....	.....	.....
Fifth ward	748	709	39	379	369	.....	.....	215	220	.....	220	1	1	1	10	84	123	.....	.....	.....	.....	.....	.....
Sixth ward	819	773	46	386	432	1	.....	136	144	3	141	.....	.....	.....	8	22	114	.....	.....	.....	.....	.....	.....
Seventh ward	1091	1012	79	544	547	.....	.....	130	163	20	143	8	4	3	7	60	81	.....	.....	.....	.....	.....	.....
Island portion	121	116	5	64	57	.....	.....	.....	.....	.....	.....	.....	.....	.....	.....	.....	.....	.....	.....	.....	.....	.....	.....

(a) Including 1 Indian. (b) First and Seventh wards, constituting one subdivision, were not separately returned. (c) Including 2 Indians.

REMARKS

ON

SCHOOL ATTENDANCE AS EXHIBITED IN TABLES IX AND XII.

It might be thought that the school attendance stated in the following table should agree precisely with the school attendance exhibited in Table IX of this volume. A comparison, however, will develop differences often very considerable in the case of nearly all the States and Territories, while a consideration of the character of each table will explain and justify such discrepancies. The returns from which Table IX is made up are individual. The returns from which the following table is made up are institutional. Table IX shows the aggregate number of persons in each State and Territory who report themselves to the assistant marshals as having attended school during the census year. Table XII purports to exhibit the record of the schools thus attended.

Inasmuch as the former return is, so far as it is accurate, necessarily an aggregate return, and the latter is generally an average return, (although the idea of averages is rather too nice to be imported into popular inquiries, like those of the census, with any great degree of success,) it is evident that this difference of method would account for differences in figures, and, in some States, for large differences. For example, there are some States in which schools are habitually kept open for the entire year, yet certain classes of the population are able to send their children to school for but a small portion of the time. This is so notorious that the fact needs but to be mentioned to fully justify a statement of school attendance in Table XII considerably below that in Table IX for all the Middle and Eastern States. Wherever mechanical and manufacturing pursuits are followed to any great extent, the demand for the labor of children becomes so pressing that it is found almost impossible to enforce laws requiring their attendance at school during one or two "quarters," while at the same time it is in precisely these communities that schools are maintained during the entire year.

There are, however, other States in which all classes of the population are so much on an equality in this matter of school attendance that no great differences between Tables IX and XII are to be expected. These are States in which the expense of schools is only incurred during certain seasons of the year, and, at the same time, from the general desire for instruction on the part of the people, and from the fact that the entire industry of the community practically ceases during the same season, almost all who attend school during the year do so for the whole time for which the schools are open.

The facts and considerations above alluded to would account for an excess, in respect to certain States, of the numbers in Table IX over those in Table XII, such excess rising in some portions of the country to 20 and 30 per cent., while in other sections it would be reduced to a minimum or would disappear.

It would seem, however, that the school attendance stated in Table IX should always exceed that stated in Table XII, or at least should never fall below it. That the preponderance should be in the other direction would at first seem impossible and absurd. There are several causes, however, which may produce this result, although they would rarely, if ever, be found to operate in a sufficient degree to overcome the natural preponderance of the numbers in Table IX over those in Table XII in the Eastern and Middle States.

The first of these causes is found in the fact that the pupils of the private schools are, in the great proportion of instances, identical with the pupils of the public schools. In communities like those previously adverted to, where schools are maintained at the public expense for only a small portion of the year, a system of private schools, often very considerable, is called into existence to supplement the annual course of instruction for those whose lack of gainful occupation and ability to pay the fees of tuition render them desirous of pursuing their studies somewhat beyond the extent of the public provision therefor. A scholar attending one of these schools in summer and a public school in winter would be returned twice for the purposes of Table XII, while appearing only once in Table IX.

The above remarks are intended to apply to all instances of duplication in Table XII where private schools are used to supplement the course of public instruction, the two classes of schools being substantially of the same grade, and the difference between them being mainly in the season of the year in which they are held and the fact

of tuition being paid in the private schools. In addition to this, however, there is occasion for duplication, more or less extensive, in the fact that students every year leave the public schools by hundreds or by thousands in each State, to attend the higher institutions of learning, or to undertake courses of technical instruction. In the great majority of such cases of yearly transfers it would be inevitable that the student should be counted in the roll both of the school which he had left and of the academy, college, commercial, or other independent school to which he had gone. Similar reason for duplication, indeed, would be found in the frequent promotions occurring in the public schools themselves, wherever a graded system prevails, especially in large cities.

It ought, however, to be frankly admitted that the excess of the numbers returned in Table XII over those appearing in Table IX is occasionally due, though in no large degree, to the neglect of the assistant marshals to properly ask the question in regard to school attendance prescribed by the act of 1850, or to failure properly to record the answers received.

The States in which, at the Eighth Census, such an excess of school attendance, obtained by the canvass of institutions, (as per Table XII of the present publication,) was found to exist, over the attendance obtained by the canvass of families, (Table IX of the present publication,) were: California, Connecticut, Illinois, Iowa, Maine, Michigan, Minnesota, New Jersey, North Carolina, Ohio, Vermont, and Wisconsin. Those in which such an excess has been found to exist at the present census, are: Arkansas, Florida, Illinois, Indiana, Kentucky, Maine, Minnesota, Missouri, Ohio, Oregon, Pennsylvania, West Virginia, and Wisconsin.

TABLE XII (A.)—THE UNITED STATES.

	STATES AND TERRITORIES.	ALL CLASSES. 1870										
			TEACHERS.			PUPILS.			INCOME, YEAR ENDED JUNE 1, 1870.			
		Number.	Total.	Male.	Female.	Total.	Male.	Female.	Total.	From endowment.	From taxation and public funds.	From other sources, including tuition.
	United States (a)	141, 629	221, 042	93, 329	127, 713	7, 209, 938	3, 621, 996	3, 587, 942	$95, 462, 726	$3, 663, 785	$61, 746, 039	$29, 992, 902
1	Alabama	2, 969	3, 364	2, 372	992	75, 866	37, 223	38, 643	976, 351	39, 500	471, 161	465, 690
2	Arizona	1	7	.....	7	132	72	60	6, 000	.....	.....	6, 000
3	Arkansas	1, 978	2, 297	1, 653	644	81, 526	41, 939	39, 587	681, 962	7, 300	555, 331	119, 331
4	California	1, 548	2, 444	1, 054	1, 390	85, 507	45, 217	40, 290	2, 946, 308	59, 057	1, 669, 464	1, 217, 787
5	Colorado	142	188	89	99	5, 033	2, 755	2, 278	87, 915	.....	73, 375	14, 540
6	Connecticut	1, 917	2, 926	695	2, 231	98, 621	51, 307	47, 314	1, 856, 279	140, 887	1, 227, 889	487, 503
7	Dakota	35	52	23	29	1, 255	694	561	9, 284	.....	8, 364	920
8	Delaware	375	510	147	363	19, 575	9, 093	10, 482	212, 712	.....	120, 429	92, 283
9	District of Columbia	313	573	183	390	19, 503	10, 142	9, 361	811, 242	23, 000	476, 929	311, 313
10	Florida	377	482	254	228	14, 670	6, 788	7, 882	154, 569	6, 750	73, 642	74, 177
11	Georgia	1, 880	2, 432	1, 517	915	66, 150	32, 775	33, 375	1, 253, 299	66, 560	114, 626	1, 072, 113
12	Idaho	25	33	23	10	1, 208	602	606	19, 938	.....	16, 178	3, 760
13	Illinois	11, 835	24, 056	10, 411	13, 645	767, 775	389, 955	377, 820	9, 970, 009	252, 569	6, 027, 510	3, 689, 930
14	Indiana	9, 073	11, 652	6, 678	4, 974	464, 477	237, 664	226, 813	2, 499, 511	50, 620	2, 126, 502	322, 389
15	Iowa	7, 496	9, 319	3, 656	5, 663	217, 654	105, 665	111, 989	3, 570, 093	63, 150	3, 347, 629	159, 314
16	Kansas	1, 639	1, 955	872	1, 083	59, 882	30, 493	29, 389	787, 226	19, 604	678, 185	89, 437
17	Kentucky	5, 149	6, 346	3, 972	2, 374	245, 139	125, 734	119, 405	2, 538, 429	393, 015	674, 992	1, 470, 422
18	Louisiana	592	1, 902	926	976	60, 171	29, 854	30, 317	1, 199, 684	34, 625	564, 988	600, 071
19	Maine	4, 723	6, 986	2, 430	4, 556	162, 636	77, 992	84, 644	1, 106, 203	98, 626	841, 524	166, 053
20	Maryland	1, 779	3, 287	1, 498	1, 789	107, 384	55, 800	51, 584	1, 998, 215	21, 697	1, 134, 347	842, 171
21	Massachusetts	5, 726	7, 561	1, 428	6. 133	269, 337	134, 777	134, 560	4, 817, 939	383, 146	3, 183, 794	1, 250, 999
22	Michigan	5, 595	9, 559	2, 999	6, 560	266, 627	128, 949	137, 678	2, 550, 018	81, 775	2, 097, 122	371, 121
23	Minnesota	2, 479	2, 886	979	1, 907	107, 266	55, 166	52, 100	1, 011, 769	2, 000	903, 101	106, 668
24	Mississippi	1, 564	1, 728	1, 054	674	43, 451	22, 793	20, 658	780, 339	11, 500	167, 414	601, 425
25	Missouri	6, 750	9, 028	5, 157	3, 871	370, 337	186, 641	183, 696	4, 340, 805	57, 567	3, 067, 449	1, 215, 789
26	Montana	54	65	34	31	1, 745	1, 027	718	41, 170	.....	30, 434	10, 736
27	Nebraska	796	840	450	390	17, 614	9, 492	8, 122	207, 560	.....	186, 435	21, 125
28	Nevada	53	84	13	71	2, 373	1, 279	1, 094	110, 493	.....	84, 273	26, 220
29	New Hampshire	2, 542	3, 355	653	2, 702	64, 677	33, 123	31, 554	574, 898	59, 289	396, 991	118, 618
30	New Jersey	1, 893	3, 889	1, 455	2, 434	129, 800	67, 751	62, 049	2, 982, 250	49, 000	1, 499, 550	1, 433, 700
31	New Mexico	44	72	38	34	1, 798	1, 014	784	29, 886	.....	1, 200	28, 686
32	New York	13, 020	28, 918	8, 035	20, 883	862, 022	373, 276	488, 746	15, 936, 783	674, 732	9, 151, 023	6, 111, 028
33	North Carolina	2, 161	2, 692	1, 739	953	64, 958	32, 664	32, 294	635, 892	9, 160	232, 104	394, 628
34	Ohio	11, 952	23, 589	10, 266	13, 323	790, 795	419, 591	371, 204	10, 244, 644	222, 074	8, 634, 815	1, 387, 755
35	Oregon	637	826	484	342	32, 593	16, 753	15, 840	248, 022	24, 500	135, 778	87, 744
36	Pennsylvania	14, 872	19, 522	8, 507	11, 015	811, 863	428, 023	383, 840	9, 628, 119	539, 496	7, 187, 700	1, 900, 923
37	Rhode Island	561	951	237	714	32, 596	15, 491	17, 105	565, 012	31, 535	348, 656	184, 821
38	South Carolina	750	1, 103	620	483	38, 249	17, 397	20, 852	577, 953	51, 506	282, 973	243, 474
39	Tennessee	2, 794	3, 587	2, 440	1, 147	125, 831	65, 979	59, 852	1, 650, 692	79, 100	629, 461	942, 131
40	Texas	548	706	600	106	23, 076	12, 244	10, 832	414, 880	760	15, 230	398, 890
41	Utah	267	408	207	201	21, 067	9, 844	11, 223	150, 447	.....	4, 151	146, 296
42	Vermont	3, 084	5, 160	1, 356	3, 804	62, 913	31, 295	31, 618	707, 292	13, 046	523, 970	170, 276
43	Virginia	2, 024	2, 697	1, 452	1, 245	60, 019	30, 878	29, 141	1, 155, 585	47, 586	120, 148	987, 851
44	Washington	170	197	85	112	5, 499	2, 816	2, 683	48, 302	800	30, 326	17, 176
45	West Virginia	2, 445	2, 838	2, 070	768	104, 949	55, 238	49, 711	698, 061	15, 300	598, 124	84, 637
46	Wisconsin	4, 943	7, 955	2, 511	5, 444	344, 014	176, 541	167, 473	2, 600, 310	32, 953	2, 027, 876	539, 481
47	Wyoming	9	15	7	8	305	190	115	8, 376	.....	2, 876	5, 500

(a) To the statistics of the schools included in the table add, for the Military Academy of the United States, at West Point, in the State of New York: Teachers, 40; pupils, 229; income from public funds, $274,489; and for the Naval Academy of the United States, at Annapolis, in the State of Maryland: Teachers, 67: pupils, 253; income from public funds, $182,424.

TABLE XII (A.)—THE UNITED STATES.

ALL CLASSES.														
1860							1850							
			INCOME, YEAR ENDED JUNE 1, 1860.							INCOME, YEAR ENDED JUNE 1, 1850.				
Number.	Teachers.	Pupils.	Total.	From endowment.	From taxation and public funds.	From other sources.	Number.	Teachers.	Pupils.	Total.	From endowment.	From taxation and public funds.	From other sources.	
115,224	150,241	5,477,037	$34,718,112	$2,199,631	$19,929,537	$12,588,944	87,257	105,858	3,642,694	$16,162,000	$923,763	$7,590,117	$7,648,120	
2,126	2,554	74,649	836,002	59,820	287,610	488,572	1,323	1,630	37,237	521,022	9,916	62,421	448,685	1
.....	.....	.....	.....	.....	.....	.....	.....	.....	.....	.....	.....	.....	.....	2
840	934	23,882	194,344	6,500	24,101	163,743	446	495	11,050	74,800	1,720	9,209	63,871	3
598	816	28,654	559,849	17,065	271,646	271,138	8	7	219	17,870	6,600	70	11,200	4
.....	.....	.....	.....	.....	.....	.....	.....	.....	.....	.....	.....	.....	.....	5
2,007	2,482	92,182	748,474	103,775	311,545	333,154	1,862	2,172	79,003	430,826	33,119	195,931	201,776	6
.....	.....	.....	.....	.....	.....	.....	.....	.....	.....	.....	.....	.....	.....	7
297	405	13,783	124,809	900	62,201	61,708	261	324	11,125	108,893	1,425	42,176	65,292	8
134	274	7,568	215,864	2,000	19,635	194,229	71	196	4,720	122,272	2,300	12,640	107,332	9
235	283	6,518	95,511	2,120	7,080	86,311	103	122	3,129	35,475	1,900	250	33,325	10
2,026	2,440	70,464	855,270	50,911	203,862	600,497	1,483	1,667	43,299	396,644	29,617	39,179	327,848	11
.....	.....	.....	.....	.....	.....	.....	.....	.....	.....	.....	.....	.....	.....	12
8,718	11,666	449,124	2,517,546	199,073	2,053,214	265,259	4,141	4,443	130,411	403,138	27,011	231,744	144,383	13
6,841	7,574	318,520	882,688	29,116	653,029	200,543	4,964	5,154	168,754	421,337	25,340	208,716	187,281	14
3,916	4,810	171,770	701,116	15,486	600,174	85,456	775	878	30,767	61,472	2,700	35,627	23,145	15
154	189	5,912	50,792	1,210	15,658	33,924	.....	.....	.....	.....	.....	.....	.....	16
4,750	5,395	176,249	1,080,800	66,571	408,730	605,499	2,579	3,006	86,014	595,930	51,053	108,633	436,244	17
880	1,388	44,617	1,019,726	219,445	429,222	371,059	812	1,211	30,843	619,006	74,009	316,397	228,600	18
4,488	5,912	195,337	554,610	38,453	449,607	66,550	4,176	5,793	199,745	380,623	12,571	313,819	54,233	19
1,084	1,315	41,589	510,766	69,433	205,319	236,014	1,142	1,585	44,923	564,091	16,554	162,801	384,736	20
4,461	6,037	222,708	2,230,611	177,338	1,498,650	554,623	4,066	5,049	190,292	1,424,873	88,599	977,630	358,644	21
4,101	6,088	212,705	816,666	14,140	673,783	128,743	2,754	3,324	112,382	206,753	7,960	143,158	55,635	22
912	983	33,054	116,702	9,384	80,820	26,498	1	1	12	140	.....	.....	140	23
1,298	1,695	39,800	733,621	59,100	184,507	490,014	964	1,168	26,236	370,276	14,520	71,911	283,845	24
4,396	5,605	200,289	1,259,139	86,970	574,262	597,907	1,783	2,053	61,592	383,469	30,178	78,701	274,590	25
.....	.....	.....	.....	.....	.....	.....	.....	.....	.....	.....	.....	.....	.....	26
87	96	3,133	12,219	.....	8,626	3,593	.....	.....	.....	.....	.....	.....	.....	27
.....	.....	.....	.....	.....	.....	.....	.....	.....	.....	.....	.....	.....	.....	28
2,511	3,365	82,373	369,945	35,808	253,340	80,797	2,489	3,214	81,237	221,146	12,659	156,938	51,549	29
1,752	2,508	123,987	858,129	23,406	461,794	372,929	1,702	2,076	88,244	523,080	10,373	141,486	371,221	30
21	33	597	13,149	.....	.....	13,149	1	1	40	.....	.....	.....	.....	31
11,577	18,878	786,818	5,057,971	119,185	3,284,288	1,654,498	12,481	17,269	727,156	2,431,247	73,178	1,384,929	973,140	32
3,444	3,683	119,734	758,444	45,602	250,974	461,868	2,934	3,162	112,430	386,912	28,822	140,314	217,776	33
11,959	17,180	651,661	3,031,770	167,767	2,475,813	388,190	11,893	13,540	502,826	1,018,258	50,985	631,197	336,076	34
259	292	10,259	73,056	6,000	30,577	36,479	32	48	922	24,815	.....	2,527	22,288	35
12,108	14,646	602,227	3,379,015	238,854	2,465,183	674,978	9,606	11,063	440,743	2,164,578	189,184	1,367,959	607,435	36
485	782	28,909	235,827	21,781	143,004	69,042	463	604	24,881	136,729	10,660	93,730	32,339	37
997	1,268	30,377	690,512	133,755	135,813	420,944	934	1,115	26,025	510,879	21,350	79,009	410,420	38
3,274	3,831	157,534	1,076,571	36,340	233,888	806,343	2,944	3,284	114,773	415,792	24,395	113,008	278,389	39
1,340	1,617	42,943	651,374	14,743	86,369	550,262	448	504	11,500	84,472	.....	.....	84,472	40
175	225	5,695	32,738	.....	17,130	15,608	27	.....	.....	13,562	.....	8,200	5,362	41
2,795	3,603	88,928	298,595	5,360	229,429	63,806	2,854	4,460	100,785	246,604	15,164	156,531	74,909	42
4,199	4,779	101,471	1,289,819	86,846	234,390	968,583	3,252	3,617	77,764	708,787	49,525	194,802	464,460	43
52	55	1,038	23,976	.....	6,575	17,401	.....	.....	.....	.....	.....	.....	.....	44
.....	.....	.....	.....	.....	.....	.....	.....	.....	.....	.....	.....	.....	.....	45
3,927	4,555	209,998	760,096	35,374	595,689	129,033	1,483	1,623	61,615	136,229	385	108,384	27,460	46
.....	.....	.....	.....	.....	.....	.....	.....	.....	.....	.....	.....	.....	.....	47

TABLE XII (A.)—THE UNITED STATES—Continued.

	STATES AND TERRITORIES.	PUBLIC. 1870										
			TEACHERS.			PUPILS.			INCOME, YEAR ENDED JUNE 1, 1870.			
		Number.	Total.	Male.	Female.	Total.	Male.	Female.	Total.	From endowment.	From taxation and public funds.	From other sources, including tuition.
	United States	125,059	183,198	74,174	109,024	6,228,060	3,120,052	3,108,008	$64,030,673	$144,533	$58,855,507	$5,030,633
1	Alabama	2,812	3,008	2,173	835	67,263	33,390	33,873	629,626	8,000	447,156	174,470
2	Arizona	.....	.....	.....	.....	.....	.....	.....	.....	.....	.....	.....
3	Arkansas	1,744	1,966	1,458	508	72,045	37,103	34,942	552,461	7,300	529,881	15,280
4	California	1,342	1,883	767	1,116	75,527	39,772	35,755	1,627,733	357	1,519,348	108,028
5	Colorado	124	156	81	75	4,517	2,552	1,965	75,025	.....	73,025	2,000
6	Connecticut	1,635	2,357	452	1,905	88,449	45,556	42,893	1,426,846	409	1,216,789	209,648
7	Dakota	34	48	22	26	1,223	679	544	8,684	.....	8,364	320
8	Delaware	326	338	107	281	16,835	7,694	9,141	127,729	.....	120,429	7,300
9	District of Columbia	216	218	15	203	11,182	5,510	5,672	439,929	3,000	431,929	5,000
10	Florida	226	265	169	96	10,132	4,674	5,458	76,389	4,000	61,552	10,837
11	Georgia	246	327	180	147	11,150	5,700	5,450	175,844	7,128	59,293	109,423
12	Idaho	21	26	20	6	1,048	527	521	16,178	.....	16,178	.....
13	Illinois	11,050	20,097	8,791	11,306	677,623	343,445	334,178	7,810,265	.....	5,858,249	1,952,016
14	Indiana	8,871	11,042	6,402	4,640	446,076	228,189	217,887	2,063,599	.....	2,002,052	61,547
15	Iowa	7,322	8,866	3,381	5,485	205,923	100,308	105,615	3,245,352	3,100	3,241,752	500
16	Kansas	1,663	1,864	829	1,035	58,030	29,632	28,398	660,635	.....	645,532	15,103
17	Kentucky	4,727	5,351	3,468	1,883	218,240	111,802	106,438	1,150,451	24,885	604,905	520,661
18	Louisiana	178	459	122	337	25,832	12,095	13,737	473,707	.....	445,683	28,024
19	Maine	4,565	6,625	2,261	4,364	152,765	73,393	79,372	843,435	4,116	809,941	29,378
20	Maryland	1,487	2,150	933	1,217	83,226	42,927	40,299	1,146,057	4,507	1,039,135	102,415
21	Massachusetts	5,160	6,140	753	5,387	242,145	121,572	120,573	3,207,826	27,315	3,069,085	111,426
22	Michigan	5,414	8,977	2,796	6,181	254,828	123,984	130,844	2,164,489	.....	2,019,622	144,867
23	Minnesota	2,424	2,758	919	1,839	103,408	53,171	50,237	895,204	.....	870,476	24,728
24	Mississippi	.....	.....	.....	.....	.....	.....	.....	.....	.....	.....	.....
25	Missouri	5,996	7,362	4,414	2,948	320,313	163,582	156,731	3,092,733	5,300	3,007,766	79,667
26	Montana	45	46	33	13	1,544	965	579	32,925	.....	30,434	2,491
27	Nebraska	781	813	436	377	17,052	9,227	7,825	182,160	.....	181,435	725
28	Nevada	38	56	9	47	1,856	1,065	791	81,273	.....	81,273	.....
29	New Hampshire	2,464	3,110	510	2,600	59,408	30,275	29,133	403,310	1,643	391,991	9,676
30	New Jersey	1,531	3,016	956	2,060	80,105	39,763	40,342	1,562,573	.....	1,492,608	69,965
31	New Mexico	5	5	5	.....	188	84	104	1,000	.....	.....	1,000
32	New York	11,678	23,729	5,710	18,019	719,181	302,373	416,808	8,912,024	13,122	8,385,330	513,572
33	North Carolina	1,435	1,518	1,125	393	41,912	21,279	20,633	205,131	600	174,197	30,334
34	Ohio	11,458	21,743	9,306	12,437	737,693	389,022	348,671	8,528,145	10,000	8,495,145	23,000
35	Oregon	594	703	429	274	29,822	15,531	14,291	139,387	3,000	134,648	1,739
36	Pennsylvania	14,107	17,118	7,298	9,820	745,734	393,953	351,781	7,292,946	10,000	7,060,111	222,835
37	Rhode Island	487	775	165	610	27,250	12,736	14,514	355,582	1,085	348,656	5,841
38	South Carolina	581	781	429	352	31,362	13,682	17,680	279,723	.....	270,423	9,300
39	Tennessee	1,932	2,141	1,579	562	82,970	43,600	39,370	683,008	1,100	580,416	101,492
40	Texas	.....	.....	.....	.....	.....	.....	.....	.....	.....	.....	.....
41	Utah	.....	.....	.....	.....	.....	.....	.....	.....	.....	.....	.....
42	Vermont	2,830	4,622	1,171	3,451	52,067	25,872	26,195	516,702	1,366	504,006	11,330
43	Virginia	122	171	43	128	8,700	4,275	4,425	98,770	1,050	55,425	42,295
44	Washington	154	158	75	83	4,760	2,456	2,304	33,746	.....	30,326	3,420
45	West Virginia	2,371	2,687	1,997	690	101,493	53,587	47,906	599,811	1,800	575,324	22,687
46	Wisconsin	4,859	7,669	2,383	5,286	337,008	172,950	164,058	2,209,384	350	1,962,741	246,293
47	Wyoming	4	4	2	2	175	100	75	2,876	.....	2,876	.....

TABLE XII.(A.)—THE UNITED STATES—Continued.

PUBLIC.														
1860							1850							
			INCOME, YEAR ENDED JUNE 1, 1860.							INCOME, YEAR ENDED JUNE 1, 1850.				
Number.	Teachers.	Pupils.	Total.	From endowment.	From taxation and public funds.	From other sources.	Number.	Teachers.	Pupils.	Total.	From endowment.	From taxation and public funds.	From other sources.	
107, 880	131, 099	4, 955, 894	$22, 548, 519	$416, 606	$18, 952, 073	$3, 179, 840	80, 991	92, 000	3, 354, 173	$9, 591, 530	$182, 594	$7, 261, 083	$2, 147, 853	
1, 903	2, 038	61, 751	489, 474	.....	263, 163	226, 311	1, 152	1, 195	28, 380	315, 602	2, 916	57, 167	255, 519	1
.....	.....	.....	.....	.....	.....	.....	.....	.....	.....	.....	.....	.....	.....	2
727	757	19, 242	120, 613	200	14, 456	105, 957	353	355	8, 493	43, 763	1, 720	9, 209	32, 834	3
496	593	24, 977	353, 096	15, 065	270, 818	67, 213	2	2	49	3, 600	3, 600	.....	.....	4
.....	.....	.....	.....	.....	.....	.....	.....	.....	.....	.....	.....	.....	.....	5
1, 805	2, 049	82, 530	374, 954	15, 604	308, 430	50, 920	1, 656	1, 787	71, 269	231, 220	5, 674	194, 177	31, 369	6
.....	.....	.....	.....	.....	.....	.....	.....	.....	.....	.....	.....	.....	.....	7
256	296	11, 736	67, 847	500	61, 379	5, 968	194	214	8, 970	43, 861	.....	42, 175	1, 686	8
30	40	2, 326	7, 575	.....	7, 575	.....	22	34	2, 169	14, 232	1, 100	12, 640	492	9
97	98	2, 032	20, 099	75	3, 116	16, 908	69	73	1, 878	22, 386	.....	250	22, 136	10
1, 752	1, 884	56, 087	449, 966	16, 035	170, 519	263, 412	1, 251	1, 265	32, 705	182, 231	500	38, 479	143, 252	11
.....	.....	.....	.....	.....	.....	.....	.....	.....	.....	.....	.....	.....	.....	12
8, 489	11, 099	433, 018	2, 186, 872	53, 888	2, 050, 916	82, 068	4, 054	4, 252	125, 790	349, 350	20, 526	230, 238	98, 586	13
6, 563	6, 982	293, 089	686, 188	4, 070	642, 950	39, 168	4, 822	4, 860	161, 500	314, 467	10, 630	208, 336	95, 501	14
3, 836	4, 565	165, 588	614, 975	2, 276	584, 948	27, 751	742	830	29, 616	51, 492	.....	35, 627	15, 865	15
123	133	4, 758	22, 807	210	15, 658	6, 939	.....	.....	.....	.....	.....	.....	.....	16
4, 507	4, 646	156, 158	499, 644	3, 956	373, 178	122, 510	2, 234	2, 306	71, 429	211, 852	.....	87, 652	124, 200	17
713	856	31, 813	469, 210	6, 645	404, 755	57, 810	664	822	25, 046	349, 679	3, 200	288, 412	58, 067	18
4, 376	5, 679	186, 717	454, 589	14, 813	421, 607	18, 169	4, 042	5, 540	192, 815	315, 436	2, 695	300, 713	12, 028	19
935	943	36, 216	243, 079	2, 786	190, 042	50, 251	907	1, 005	33, 254	220, 148	1, 559	153, 936	64, 653	20
4, 134	5, 308	206, 974	1, 545, 454	47, 615	1, 463, 776	34, 063	3, 679	4, 443	176, 475	1, 006, 795	16, 906	972, 482	17, 407	21
4, 007	5, 825	201, 391	652, 477	4, 400	576, 455	71, 622	2, 714	3, 231	110, 455	167, 806	.....	143, 158	24, 648	22
879	914	31, 083	85, 784	3, 784	79, 320	2, 680	.....	.....	.....	.....	.....	.....	.....	23
1, 116	1, 215	30, 970	385, 679	21, 225	137, 636	226, 818	782	826	18, 746	254, 159	3, 820	66, 118	184, 221	24
4, 120	4, 769	175, 855	802, 856	41, 525	563, 464	197, 867	1, 570	1, 620	51, 754	160, 770	7, 178	77, 831	75, 761	25
.....	.....	.....	.....	.....	.....	.....	.....	.....	.....	.....	.....	.....	.....	26
85	93	3, 078	11, 619	.....	8, 626	2, 993	.....	.....	.....	.....	.....	.....	.....	27
.....	.....	.....	.....	.....	.....	.....	.....	.....	.....	.....	.....	.....	.....	28
2, 301	2, 985	70, 539	218, 244	2, 447	202, 757	13, 040	2, 381	3, 013	75, 643	166, 944	2, 523	156, 006	8, 415	29
1, 496	1, 890	110, 320	536, 531	5, 406	443, 396	87, 729	1, 479	1, 590	78, 205	216, 992	2, 573	141, 215	73, 204	30
17	16	235	1, 999	.....	.....	1, 999	.....	.....	.....	.....	.....	.....	.....	31
10, 650	15, 733	697, 283	3, 341, 088	14, 179	3, 114, 199	212, 710	11, 580	13, 965	675, 221	1, 472, 657	20, 426	1, 320, 797	131, 434	32
2, 994	2, 928	105, 025	268, 719	21, 462	239, 779	7, 478	2, 657	2, 730	104, 095	158, 564	1, 535	140, 314	16, 715	33
11, 783	15, 852	590, 549	2, 551, 844	69, 550	2, 386, 429	95, 865	11, 661	12, 886	484, 153	743, 074	20, 159	614, 937	107, 978	34
239	245	8, 158	49, 302	.....	29, 009	20, 293	3	4	80	3, 927	.....	2, 527	1, 400	35
11, 597	13, 194	565, 303	2, 495, 056	16, 297	2, 430, 531	48, 228	9, 061	10, 024	413, 706	1, 414, 530	21, 425	1, 363, 987	29, 118	36
426	643	25, 570	158, 953	781	141, 369	16, 803	416	518	23, 130	100, 481	660	93, 730	6, 091	37
757	811	20, 716	204, 593	12, 455	69, 249	122, 889	724	739	17, 838	200, 600	3, 000	37, 173	160, 427	38
2, 965	3, 064	138, 809	402, 904	5, 343	218, 648	178, 913	2, 667	2, 804	103, 651	195, 443	8, 912	102, 238	84, 293	39
1, 218	1, 274	34, 611	414, 168	6, 743	74, 241	333, 184	349	360	7, 946	44, 088	.....	.....	44, 088	40
173	220	5, 485	27, 838	.....	17, 130	10, 708	13	.....	.....	11, 512	.....	8, 200	3, 312	41
2, 696	3, 314	80, 904	220, 634	999	215, 628	4, 007	2, 731	4, 173	93, 457	176, 111	6, 737	148, 677	20, 697	42
3, 778	3, 896	85, 443	498, 638	4, 446	177, 139	317, 053	2, 937	3, 005	67, 438	314, 625	12, 235	104, 298	198, 092	43
46	46	879	16, 176	.....	6, 575	9, 601	.....	.....	.....	.....	.....	.....	.....	44
.....	.....	.....	.....	.....	.....	.....	.....	.....	.....	.....	.....	.....	.....	45
3, 795	4, 206	198, 676	596, 975	1, 826	573, 207	21, 942	1, 423	1, 529	58, 817	113, 133	385	108, 384	4, 364	46
.....	.....	.....	.....	.....	.....	.....	.....	.....	.....	.....	.....	.....	.....	47

TABLE XII (A.)—THE UNITED STATES—Continued.

	STATES AND TERRITORIES.	NOT PUBLIC. CLASSICAL, PROFESSIONAL, AND TECHNICAL. 1870										
			TEACHERS.			PUPILS.			INCOME, YEAR ENDED JUNE 1, 1870.			
		Number.	Total.	Male.	Female.	Total.	Male.	Female.	Total.	From endowment.	From taxation and public funds.	From other sources, including tuition.
	United States	2,545	12,767	7,766	5,001	255,190	148,810	106,380	$17,675,907	$3,356,003	$2,320,250	$11,999,654
1	Alabama	57	207	122	85	4,218	1,799	2,419	275,355	31,500	22,005	221,850
2	Arizona	.....	.....	.....	.....	.....	.....	.....	.....	.....	.....	.....
3	Arkansas	37	79	51	28	2,453	1,255	1,198	55,987	.....	25,450	30,537
4	California	39	258	189	69	4,351	3,140	1,211	1,040,836	58,200	149,516	833,120
5	Colorado	2	12	.....	12	120	.....	120	5,800	.....	.....	5,800
6	Connecticut	11	106	98	8	1,341	1,203	138	265,213	124,008	11,100	130,105
7	Dakota	.....	.....	.....	.....	.....	.....	.....	.....	.....	.....	.....
8	Delaware	11	63	32	31	859	480	379	53,550	.....	.....	53,550
9	District of Columbia	13	134	102	32	1,814	1,488	326	221,310	20,000	45,000	156,310
10	Florida	10	32	16	16	580	318	262	11,005	2,100	4,870	4,035
11	Georgia	163	403	267	136	9,658	4,756	4,902	385,067	40,300	33,723	311,044
12	Idaho	.....	.....	.....	.....	.....	.....	.....	.....	.....	.....	.....
13	Illinois	80	571	354	217	11,755	7,255	4,500	896,372	222,374	161,318	512,680
14	Indiana	50	325	184	141	8,337	4,936	3,401	366,511	50,620	118,250	197,641
15	Iowa	71	310	209	101	6,453	3,421	3,032	282,191	60,050	105,877	116,264
16	Kansas	15	78	39	39	1,181	570	611	119,241	19,604	32,653	66,984
17	Kentucky	188	643	361	282	15,542	8,706	6,836	1,042,900	366,000	67,374	609,526
18	Louisiana	48	440	179	261	5,192	2,864	2,328	448,325	34,275	116,400	297,650
19	Maine	60	219	133	86	5,691	3,208	2,483	202,374	93,010	31,183	78,181
20	Maryland	72	413	270	143	6,563	4,716	1,847	626,490	14,300	68,212	543,978
21	Massachusetts	84	532	406	126	7,942	5,264	2,678	1,076,423	355,831	114,709	605,883
22	Michigan	33	316	129	187	5,480	2,327	3,153	297,155	80,275	77,500	139,380
23	Minnesota	9	51	38	13	793	565	228	76,376	.....	32,625	43,751
24	Mississippi	21	78	36	42	1,461	534	927	96,839	11,500	33,589	51,750
25	Missouri	106	717	379	338	12,820	6,594	6,226	661,996	51,267	59,683	551,046
26	Montana	1	8	.....	8	50	10	40	1,200	.....	.....	1,200
27	Nebraska	6	13	7	6	156	77	79	16,900	.....	5,000	11,900
28	Nevada	.....	.....	.....	.....	.....	.....	.....	.....	.....	.....	.....
29	New Hampshire	40	180	121	59	3,344	1,808	1,536	143,966	57,346	5,000	81,620
30	New Jersey	13	106	96	10	1,571	1,359	212	193,347	49,000	6,942	137,405
31	New Mexico	4	21	4	17	486	251	235	16,750	.....	.....	16,750
32	New York	274	2,049	1,171	878	43,728	25,156	18,572	3,722,193	652,061	466,156	2,603,976
33	North Carolina	134	342	202	140	6,712	3,659	3,053	234,320	8,200	43,259	182,861
34	Ohio	167	1,018	588	430	21,093	12,696	8,397	1,088,899	212,074	139,670	737,155
35	Oregon	20	69	44	25	1,745	1,002	743	51,123	15,500	1,130	34,493
36	Pennsylvania	213	1,201	812	389	21,205	14,321	6,884	1,719,058	465,713	109,589	1,143,756
37	Rhode Island	5	42	36	6	1,198	984	214	78,550	30,000	.....	48,550
38	South Carolina	33	139	103	36	2,120	1,326	794	206,040	51,506	12,550	141,984
39	Tennessee	228	685	390	295	19,669	10,188	9,481	647,754	74,300	46,695	526,759
40	Texas	13	57	33	24	800	554	246	33,550	400	14,750	18,400
41	Utah	4	5	4	1	120	70	50	1,300	.....	.....	1,300
42	Vermont	46	204	104	100	4,196	2,252	1,944	112,157	11,680	8,537	91,940
43	Virginia	116	380	292	88	6,861	4,423	2,438	509,437	46,106	63,000	400,331
44	Washington	3	12	7	5	260	169	91	5,988	800	.....	5,188
45	West Virginia	17	73	43	30	1,672	794	878	78,406	13,500	22,800	42,106
46	Wisconsin	28	176	115	61	3,600	2,312	1,288	307,653	32,603	64,135	210,915
47	Wyoming	.....	.....	.....	.....	.....	.....	.....	.....	.....	.....	.....

TABLE XII (A.)—THE UNITED STATES—Continued.

NOT PUBLIC.											
OTHER.											
1870											
	TEACHERS.			PUPILS.			INCOME, YEAR ENDED JUNE 1, 1870.				
Number.	Total.	Male.	Female.	Total.	Male.	Female.	Total.	From endowment.	From taxation and public funds.	From other sources, including tuition.	
14,025	25,077	11,389	13,688	726,688	353,134	373,554	$13,696,146	$163,249	$570,282	$12,962,615	
100	149	77	72	4,385	2,034	2,351	71,370	.....	2,000	69,370	1
1	7	.....	7	132	72	60	6,000	.....	.....	6,000	2
197	252	144	108	7,028	3,581	3,447	73,514	.....	.....	73,514	3
167	303	98	205	5,629	2,305	3,324	277,739	500	600	276,639	4
16	20	8	12	396	203	193	7,090	.....	350	6,740	5
271	463	145	318	8,831	4,548	4,283	164,220	16,470	.....	147,750	6
1	4	1	3	32	15	17	600	.....	.....	600	7
38	59	8	51	1,881	919	962	31,433	.....	.....	31,433	8
84	221	66	155	6,507	3,144	3,363	150,003	.....	.....	150,003	9
141	185	69	116	3,958	1,796	2,162	67,175	650	7,220	59,305	10
1,471	1,702	1,070	632	45,342	22,319	23,023	692,388	19,132	21,610	651,646	11
4	7	3	4	160	75	85	3,760	.....	.....	3,760	12
705	3,388	1,266	2,122	78,397	39,255	39,142	1,263,372	30,195	7,943	1,225,234	13
152	285	92	193	10,064	4,539	5,525	69,401	.....	6,200	63,201	14
103	143	66	77	5,278	1,936	3,342	42,550	.....	.....	42,550	15
11	13	4	9	671	291	380	7,350	.....	.....	7,350	16
234	352	143	209	11,357	5,226	6,131	345,078	2,130	2,713	340,235	17
366	1,003	625	378	29,147	14,895	14,252	277,652	350	2,905	274,397	18
98	142	36	106	4,180	1,391	2,789	60,394	1,500	400	58,494	19
220	724	295	429	17,595	8,157	9,438	225,668	2,890	27,000	195,778	20
482	889	269	620	19,250	7,941	11,309	533,690	.....	.....	533,690	21
148	266	74	192	6,319	2,638	3,681	88,374	1,500	.....	86,874	22
90	77	22	55	3,065	1,430	1,635	40,189	2,000	.....	38,189	23
1,543	1,650	1,018	632	41,990	22,259	19,731	683,500	.....	133,825	549,675	24
648	949	364	585	37,204	16,465	20,739	586,076	1,000	.....	585,076	25
8	11	1	10	151	52	99	7,045	.....	.....	7,045	26
9	14	7	7	406	188	218	8,500	.....	.....	8,500	27
15	28	4	24	517	214	303	29,220	.....	3,000	26,220	28
38	65	22	43	1,925	1,040	885	27,622	300	.....	27,322	29
340	767	403	364	48,124	26,629	21,495	1,226,330	.....	.....	1,226,330	30
35	46	29	17	1,124	679	445	12,136	.....	1,200	10,936	31
1,068	3,140	1,154	1,986	99,113	45,747	53,366	3,302,566	9,549	299,537	2,993,480	32
592	832	412	420	16,334	7,726	8,608	196,441	360	14,648	181,433	33
327	828	372	456	32,009	17,873	14,136	627,600	.....	.....	627,600	34
53	54	11	43	1,026	220	806	57,512	6,000	.....	51,512	35
552	1,203	397	806	44,924	19,749	25,175	616,115	63,783	18,000	534,332	36
69	134	36	98	4,148	1,771	2,377	130,880	450	.....	130,430	37
136	183	88	95	4,767	2,389	2,378	92,190	.....	.....	92,190	38
634	761	471	290	23,192	12,191	11,001	319,930	3,700	2,350	313,880	39
535	649	567	82	22,276	11,690	10,586	381,330	360	480	380,490	40
263	403	203	200	20,947	9,774	11,173	149,147	.....	4,151	144,996	41
208	334	81	253	6,650	3,171	3,479	78,433	.....	11,427	67,006	42
1,786	2,146	1,117	1,029	44,458	22,180	22,278	547,378	430	1,723	545,225	43
13	27	3	24	479	191	288	8,568	.....	.....	8,568	44
57	78	30	48	1,784	857	927	19,844	.....	.....	19,844	45
56	110	13	97	3,406	1,279	2,127	83,273	.....	1,000	82,273	46
5	11	5	6	130	90	40	5,500	.....	.....	5,500	47

TABLE XII (A.)—THE UNITED STATES—Continued.

	STATES AND TERRITORIES.	NOT PUBLIC.													
		COLLEGES.							ACADEMIES AND OTHER SCHOOLS.						
		1860													
					INCOME, YEAR ENDED JUNE 1, 1860.							INCOME, YEAR ENDED JUNE 1, 1860.			
		Number.	Teachers.	Pupils.	Total.	From endowment.	From taxation and public funds.	From other sources.	Number.	Teachers.	Pupils.	Total.	From endowment.	From taxation and public funds.	From other sources.
	United States	467	2,895	56,120	$3,176,717	$894,736	$159,822	$2,122,159	6,877	16,247	465,023	$8,992,876	$888,289	$817,642	$7,286,945
1	Alabama	17	116	2,120	124,894	22,020	900	101,974	206	400	10,778	221,634	37,800	23,547	160,287
2	Arizona														
3	Arkansas	4	9	225	5,585		300	5,285	109	168	4,415	68,146	6,300	9,345	52,501
4	California	10	55	524	66,000	1,000		65,000	92	168	3,153	140,753	1,000	828	138,925
5	Colorado														
6	Connecticut	5	66	903	100,239	74,691		25,548	197	367	8,749	273,281	13,480	3,115	256,686
7	Dakota														
8	Delaware	1	[illegible]	90	9,500			9,500	40	101	1,957	47,462	400	822	46,240
9	District of Columbia	3	40	523	94,010	2,000	8,960	83,050	101	194	4,719	114,279		3,100	111,179
10	Florida								138	185	4,486	75,412	2,045	3,964	69,403
11	Georgia	32	181	3,302	167,931	18,250	5,011	144,670	242	375	11,075	237,373	16,626	28,332	192,415
12	Idaho														
13	Illinois	18	126	2,901	97,412	37,424		59,988	211	441	13,205	233,262	107,761	2,298	123,203
14	Indiana	17	99	2,460	82,450	20,750		61,700	261	493	22,971	114,050	4,296	10,079	99,675
15	Iowa	13	62	1,233	48,474	10,500	11,000	26,974	67	183	4,949	37,667	2,710	4,226	30,731
16	Kansas	2	4	95	10,000			10,000	29	52	1,059	17,985	1,000		16,985
17	Kentucky	20	110	2,485	138,244	28,350	526	109,368	223	639	17,597	442,912	34,265	35,026	373,621
18	Louisiana	15	86	1,530	88,020	17,400	1,620	69,000	152	446	11,274	462,496	195,400	22,847	244,249
19	Maine	2	17	337	21,000	10,500	6,000	4,500	110	216	8,273	79,021	13,140	22,000	43,881
20	Maryland	9	82	628	73,409	14,100	3,000	56,309	140	290	4,745	194,278	52,547	12,277	129,454
21	Massachusetts	8	96	1,733	195,110	89,540		105,570	319	633	14,001	490,047	40,183	34,874	414,990
22	Michigan	10	79	1,631	95,099	140	70,399	24,560	84	184	9,683	69,090	9,600	26,929	32,561
23	Minnesota	4	21	366	15,320	4,500		10,820	29	48	1,605	15,598	1,100	1,500	12,998
24	Mississippi	13	50	856	34,420		1,980	32,440	169	430	7,974	313,522	37,875	44,891	230,756
25	Missouri	36	211	4,291	207,353	38,145	4,898	164,310	240	625	20,143	248,930	7,300	5,900	235,730
26	Montana														
27	Nebraska								2	[illegible]	55	600			600
28	Nevada														
29	New Hampshire	2	29	390	26,370	9,370		17,000	208	351	11,444	125,331	23,991	50,583	50,757
30	New Jersey	5	59	775	59,500	11,000		48,500	251	559	12,892	262,098	7,000	18,398	236,700
31	New Mexico	1	5	170	3,700			3,700	3	12	192	7,450			7,450
32	New York	17	126	2,970	140,177	29,862	1,250	109,065	910	3,019	86,565	1,576,706	75,144	168,839	1,332,723
33	North Carolina	16	94	1,540	101,760	7,200		94,560	434	661	13,169	387,965	16,940	11,195	359,830
34	Ohio	45	298	7,077	205,885	82,600		123,285	131	1,030	54,035	274,041	15,617	89,384	169,040
35	Oregon	5	15	447	12,986	5,600	150	7,236	15	32	1,654	10,768	400	1,418	8,950
36	Pennsylvania	21	156	3,286	243,196	180,136		63,060	487	1,296	33,638	640,763	42,421	34,652	563,690
37	Rhode Island	1	10	212	22,500	14,500		8,000	58	129	3,127	54,374	6,500	3,635	44,239
38	South Carolina	14	90	1,384	192,675	73,100	23,000	96,575	226	367	8,277	293,244	48,200	43,564	201,480
39	Tennessee	35	149	2,932	92,106	6,758	1,281	84,067	274	618	15,793	581,561	24,239	13,959	543,363
40	Texas	25	107	2,416	95,072	8,000	3,622	83,450	97	236	5,916	142,134		8,506	133,628
41	Utah								2	5	210	4,900			4,900
42	Vermont	[illegible]	17	173	3,250			3,250	96	272	7,851	74,711	4,361	13,801	56,549
43	Virginia	23	163	2,824	246,940	48,800	15,000	183,140	398	720	13,204	544,241	33,600	42,251	468,390
44	Washington								6	9	159	7,800			7,800
45	West Virginia														
46	Wisconsin	12	59	1,291	56,130	28,500	925	26,705	120	290	10,031	106,991	5,048	21,557	80,386
47	Wyoming														

TABLE XII (A.)—THE UNITED STATES—Continued.

NOT PUBLIC.														
COLLEGES.							ACADEMIES AND OTHER SCHOOLS.							
1850														
			INCOME, YEAR ENDED JUNE 1, 1850.							INCOME, YEAR ENDED JUNE 1, 1850.				
Number.	Teachers.	Pupils.	Total.	From endowment.	From taxation and public funds.	From other sources.	Number.	Teachers.	Pupils.	Total.	From endowment.	From taxation and public funds.	From other sources.	
234	1,651	27,150	$1,916,628	$452,314	$200,034	$1,264,280	6,032	12,207	261,362	$4,653,842	$288,855	$129,000	$4,235,987	
5	55	567	41,255	5,900	305	35,050	166	380	8,290	164,165	1,100	4,949	158,116	1
														2
3	14	150	3,100			3,100	90	126	2,407	27,937			27,937	3
							6	5	170	14,270	3,000	70	11,200	4
														5
4	56	738	53,639	24,060		29,579	202	329	6,996	145,967	3,385	1,754	140,828	6
														7
2	16	144	17,200	1,200		16,000	65	94	2,011	47,832	225	1	47,606	8
2	36	218	24,000	1,200		22,800	47	126	2,333	84,040			84,040	9
							34	49	1,251	13,089	1,900		11,189	10
13	84	1,535	105,430	21,720	500	83,210	219	318	9,059	108,983	7,397	200	101,386	11
														12
6	35	442	13,300	4,500	700	8,100	81	156	4,179	40,488	1,985	806	37,697	13
11	61	1,069	43,350	14,000	300	29,050	131	233	6,185	63,520	710	80	62,730	14
2	4	100	2,000	200		1,800	31	44	1,051	7,980	2,500		5,480	15
														16
15	100	1,873	131,461	45,608	15,447	70,406	330	600	12,712	252,617	5,445	5,534	241,638	17
5	35	469	76,250	18,600	25,000	32,650	143	354	5,328	193,077	52,200	2,985	137,892	18
3	21	282	14,000	1,500	6,000	6,500	131	232	6,648	51,187	8,376	7,106	35,705	19
11	91	992	101,714		1,700	100,014	224	489	10,677	242,229	14,995	7,165	220,069	20
6	85	1,043	107,901	52,223	5,000	50,678	381	521	12,774	310,177	19,470	148	290,559	21
3	22	308	14,000			14,000	37	71	1,619	24,947	7,960		16,987	22
							1	1	12	140			140	23
11	45	862	42,400	10,600		31,800	171	297	6,628	73,717	100	5,793	67,824	24
9	65	1,009	79,528	23,000		56,528	204	368	8,829	143,171		870	142,301	25
														26
														27
														28
1	18	273	11,000	4,000		7,000	107	183	5,321	43,202	6,136	932	36,134	29
4	49	470	79,700	6,000		73,700	219	437	9,569	226,388	1,800	271	224,317	30
							1	1	40					31
18	174	2,673	148,258	29,567	12,855	105,836	883	3,130	49,262	810,332	23,185	51,277	735,870	32
5	29	513	40,700	11,300		29,400	272	403	7,822	187,648	15,987		171,661	33
26	180	3,621	125,792	25,136		100,656	206	474	15,052	149,392	5,690	16,260	127,442	34
							29	44	842	20,888			20,888	35
21	125	3,286	282,205	94,300	45	187,860	524	914	23,751	467,843	73,459	3,927	390,457	36
1	11	150	3,500	3,500			46	75	1,601	32,748	6,500		26,248	37
8	43	720	104,790	9,650	41,700	53,440	202	333	7,467	205,489	8,700	226	196,563	38
17	79	1,605	63,507	9,300	482	53,725	260	401	9,517	156,842	6,183	10,288	140,371	39
2	7	165	1,000			1,000	97	137	3,389	39,384			39,384	40
1							13			2,050			2,050	41
5	30	464	21,558	4,700		16,858	118	257	6,864	48,935	3,727	7,854	37,354	42
12	73	1,343	159,790	30,550	90,000	39,240	303	539	8,983	234,372	6,740	504	227,128	43
														44
														45
2	8	75	4,300			4,300	58	86	2,723	18,796			18,796	46
														47

TABLE XII (B.)—THE UNITED STATES, BY CLASSES AND KINDS.

CLASSES AND KINDS.	Number.	TEACHERS. Total.	TEACHERS. Male.	TEACHERS. Female.	PUPILS. Total.	PUPILS. Male.	PUPILS. Female.	INCOME, YEAR ENDED JUNE 1. Total.	INCOME. From endowment.	INCOME. From taxation and public funds.	INCOME. From other sources, including tuition
ALL CLASSES.											
1870	141, 629	221, 042	93, 329	127, 713	7, 209, 938	3, 621, 996	3, 587, 942	$95, 402, 726	$3, 663, 785	$61, 746, 039	$29, 992, 902
1860	115, 224	150, 241	.....	.....	5, 477, 037	.....	.....	34. 718, 112	2, 199, 631	19, 929, 537	12, 588, 944
1850	87, 257	105, 858	.....	.....	3, 642, 694	.....	.....	16, 162, 000	923, 763	7, 590, 117	7, 648, 120
PUBLIC.											
1870	125, 059	183, 198	74, 174	109, 024	6, 228, 060	3, 120, 052	3, 108, 008	64, 030, 673	144, 533	58, 855, 507	5, 030, 633
1860	107, 880	131, 099	.....	.....	4, 955, 894	.....	.....	22, 548, 519	416, 606	18, 952, 073	3, 179, 840
1850	80, 991	92, 000	.....	.....	3, 354, 173	.....	.....	9, 591, 530	182, 594	7, 261, 083	2, 147, 853
NOT PUBLIC.											
1870	16, 570	37, 844	19, 155	18, 689	981, 878	501, 944	479, 934	31, 372, 053	3, 519, 252	2, 890, 532	24, 962, 269
1860	7, 344	19, 142	.....	.....	521, 143	.....	.....	12, 169, 593	1, 783, 025	977, 464	9, 409, 104
1850	6, 266	13, 858	.....	.....	288, 521	.....	.....	6, 570, 470	741, 169	329, 034	5, 500, 267
Kinds of not public.											
1870 Classical, professional, and technical.	2, 545	12, 767	7, 766	5, 001	255, 190	148, 810	106, 380	17, 675, 997	3, 356, 003	2, 320, 250	11, 999, 654
1870 Other	14, 025	25, 077	11, 389	13, 688	726, 688	353, 134	373, 554	13, 696, 146	163, 249	570, 282	12, 962, 615
1860 Colleges	467	2, 895	.....	.....	56, 120	.....	.....	3, 176, 717	894, 736	159, 822	2, 122, 159
1860 Academies and other schools.	6, 877	16, 247	.....	.....	465, 023	.....	.....	8, 992, 876	888, 289	817, 642	7, 286, 945
1850 Colleges	234	1, 651	.....	.....	27, 150	.....	.....	1, 916, 628	452, 314	200, 034	1, 264, 280
1850 Academies and other schools.	6, 032	12, 207	.....	.....	261, 362	.....	.....	4, 653, 842	288, 855	129, 000	4, 235, 987

TABLE XIII.

STATISTICS OF SCHOOLS

IN EACH STATE AND TERRITORY

AT THE CENSUS OF 1870.

TABLE XIII.—BY CLASSES, AND KINDS IN EACH CLASS.

NOTE.—Each University has been treated as a group of Classical and Professional, or Technical schools. Its statistics have been twice inserted in this table; once, in parts distributed among such special schools and included in the totals of the table; again, in entirety after "Universities," in bold-faced figures, which are not additive.

STATE OF ALABAMA.

CLASSES AND KINDS.	SCHOOLS. Number.	TEACHERS. M.	TEACHERS. F.	PUPILS. M.	PUPILS. F.	INCOME, YEAR ENDED JUNE 1, 1870. From endowment.	From taxation and public funds.	From other sources, including tuition.
ALL CLASSES	2969	2372	992	37223	38643	$39500	$471161	$465690
PUBLIC.	2812	2173	835	33390	33873	8000	447156	174470
Normal	14	13	12	260	228	8000	447156	174470
High	4	4	2	90	80			
Grammar	10	6	4	100	100			
Graded and ungraded common.	2784	2150	817	32940	33465			
CLASSICAL, PROFESSIONAL, AND TECHNICAL.	57	122	85	1799	2419	31500	22005	221850
Classical.								
Colleges	[illegible]	42	21	496	530	31500	.....	77300
Academies	46	68	64	1231	1855	.....	.....	142750
Professional.								
Of medicine	1	7	.....	30	.....	.....	10000	.....
Of theology	1	2	.....	21	.....	.....	.....	1800
Technical.								
For the blind and the deaf and dumb.	1	3	.....	21	34	.....	12005	.....
OTHER.	100	77	72	2034	2351	.....	2000	69370
Day and boarding	83	59	38	1499	1630	.....	2000	68870
Parochial and charity	17	18	34	535	721	.....	.....	500

TERRITORY OF ARIZONA.

CLASSES AND KINDS.	Number.	M.	F.	M.	F.	From endowment.	From taxation and public funds.	From other sources, including tuition.
ALL CLASSES	1	.....	7	72	60	.....	.....	$6000
PUBLIC.	.....	.....	.....	.....	.....	.....	.....	.....
CLASSICAL, PROFESSIONAL, AND TECHNICAL.	.....	.....	.....	.....	.....	.....	.....	.....
OTHER.	1	.....	7	72	60	.....	.....	6000
Parochial and charity	1	.....	7	72	60	.....	.....	6000

STATE OF ARKANSAS.

CLASSES AND KINDS.	Number.	M.	F.	M.	F.	From endowment.	From taxation and public funds.	From other sources, including tuition.
ALL CLASSES	1978	1653	644	41939	39587	$7300	$555331	$119331
PUBLIC.	1744	1458	508	37103	34942	7300	529881	15280
Normal	1	1	2	36	26	7000	3061	.....
High	3	3	3	70	70	.....	600	3000
Graded common	225	212	77	6170	5717	.....	90020	3480
Ungraded common	1515	1242	426	30827	29129	300	436200	8800
CLASSICAL, PROFESSIONAL, AND TECHNICAL.	37	51	28	1255	1198	.....	25450	30537
Classical.								
Colleges	3	8	2	125	110	.....	.....	7700
Academies	30	39	22	1102	1042	.....	3550	21837
Technical.								
For the blind	1	2	2	10	20	.....	11000	.....
For the deaf and dumb.	1	1	.....	13	11	.....	10900	.....
Of art and music	2	1	2	5	15	.....	.....	1000
OTHER.	197	144	108	3581	3447	.....	.....	73514
Day and boarding	187	137	104	3484	3334	.....	.....	67214
Parochial and charity	10	7	4	97	113	.....	.....	6300

STATE OF CALIFORNIA.

CLASSES AND KINDS.	SCHOOLS. Number.	TEACHERS. M.	TEACHERS. F.	PUPILS. M.	PUPILS. F.	INCOME, YEAR ENDED JUNE 1, 1870. From endowment.	From taxation and public funds.	From other sources, including tuition.
ALL CLASSES	1548	1054	1390	45217	40290	$59057	$1669464	$1217787
PUBLIC.	1342	767	1116	39772	35755	357	1519348	108028
Normal	1	767	1116	39772	35755	357	1519348	108028
High	16							
Grammar	57							
Graded common	467							
Ungraded common	801							
CLASSICAL, PROFESSIONAL, AND TECHNICAL.	39	189	69	3140	1211	58200	149516	833120
Universities	**2**	**15**	**3**	**185**	**65**	**57600**	**112376**	**5000**
Classical.								
Colleges	17	108	48	2032	1014	58200	113876	423810
Academies	5	8	13	115	83	.....	.....	24000
Professional.								
Of medicine	1	15	.....	140	.....	.....	.....	110000
Of theology	2	16	.....	248	.....	.....	.....	125000
Technical.								
Commercial	2	12	.....	150	.....	.....	.....	49000
For the blind	1	2	1	19	17	.....	35640	.....
For the deaf and dumb.	1	2	.....	38	25			
Of art and music	8	17	7	215	72	.....	.....	51810
Other technical	2	9	.....	183	.....	.....	.....	49500
OTHER.	167	98	205	2305	3324	500	600	276639
Day and boarding	154	86	181	1815	2786	.....	.....	243589
Parochial and charity	13	12	24	490	538	500	600	33050

TERRITORY OF COLORADO.

CLASSES AND KINDS.	Number.	M.	F.	M.	F.	From endowment.	From taxation and public funds.	From other sources, including tuition.
ALL CLASSES	142	89	99	2755	2278	.....	$73375	$14540
PUBLIC.	124	81	75	2552	1965	.....	73025	2000
Graded common	6	7	18	444	393	.....	22000	.....
Ungraded common	118	74	57	2108	1572	.....	51025	2000
CLASSICAL, PROFESSIONAL, AND TECHNICAL.	2	.....	12	.....	120	.....	.....	5800
Classical.								
Academies	2	.....	12	.....	120	.....	.....	5800
OTHER.	16	8	12	203	193	.....	350	6740
Day and boarding	16	8	12	203	193	.....	350	6740

STATE OF CONNECTICUT.

CLASSES AND KINDS.	Number.	M.	F.	M.	F.	From endowment.	From taxation and public funds.	From other sources, including tuition.
ALL CLASSES	1917	695	2231	51307	47314	$140887	$1227889	$487503
PUBLIC.	1635	452	1905	45556	42893	409	1216789	209648
Normal	1	2	2	41	39	.....	7500	.....
High	3	10	5	212	200	409	14875	2309
Grammar and graded common.	230	144	781	24371	22946	.....	789134	177291
Ungraded common	1401	296	1117	20932	19708	.....	405280	30048
CLASSICAL, PROFESSIONAL, AND TECHNICAL.	11	98	8	1203	138	124008	11100	130105
Universities	**1**	**64**	.....	**756**	.....	**62554**	**8100**	**64407**
Classical.								
Colleges	3	46	.....	765	.....	70421	.....	64222

TABLE XIII.—BY CLASSES, AND KINDS IN EACH CLASS—Continued.

STATE OF CONNECTICUT—Continued.

CLASSES AND KINDS.	SCHOOLS. Number.	TEACHERS. M.	TEACHERS. F.	PUPILS. M.	PUPILS. F.	INCOME, YEAR ENDED JUNE 1, 1870. From endowment.	From taxation and public funds.	From other sources, including tuition.
Professional.								
Of law	1	3	.....	23	.....	.....	.....	$1840
Of medicine	1	8	.....	33	.....	$1179	.....	.....
Of theology	2	9	.....	78	.....	25000	.....	1000
Technical.								
Agricultural	1	21	.....	123	.....	6900	$8100	8700
For the deaf and dumb	2	10	7	166	118	20508	.....	48343
For the idiotic	1	1	1	15	20	.....	3000	6000
OTHER.	271	145	318	4548	4283	16470	.....	147750
Day and boarding	265	140	290	3755	3537	16470	.....	147750
Parochial and charity	6	5	28	793	746	.....	.....	.....

TERRITORY OF DAKOTA.

CLASSES AND KINDS.	SCHOOLS. Number.	TEACHERS. M.	TEACHERS. F.	PUPILS. M.	PUPILS. F.	INCOME, YEAR ENDED JUNE 1, 1870. From endowment.	From taxation and public funds.	From other sources, including tuition.
ALL CLASSES	35	23	29	694	561	.....	$8364	$920
PUBLIC.	34	22	26	679	541	.....	8364	320
Ungraded common	34	22	26	679	541	.....	8364	320
CLASSICAL, PROFESSIONAL, AND TECHNICAL.	.....	.....	.....	.....	.....	.....	.....	.....
OTHER.	1	1	3	15	17	.....	.....	600
Parochial and charity	1	1	3	15	17	.....	.....	600

STATE OF DELAWARE.

CLASSES AND KINDS.	SCHOOLS. Number.	TEACHERS. M.	TEACHERS. F.	PUPILS. M.	PUPILS. F.	INCOME, YEAR ENDED JUNE 1, 1870. From endowment.	From taxation and public funds.	From other sources, including tuition.
ALL CLASSES	375	147	363	9093	10482	.....	$120429	$92283
PUBLIC.	326	107	281	7694	9141	.....	120429	7300
Normal	1	1	6	.....	100	.....	.....	4000
Graded common	12	.....	61	1360	1575	.....	41455	3300
Ungraded common	313	106	214	6334	7466	.....	78974	.....
CLASSICAL, PROFESSIONAL, AND TECHNICAL.	11	32	31	480	379	.....	.....	53550
Classical.								
Colleges	2	7	8	17	120	.....	.....	18350
Academies	9	25	23	463	259	.....	.....	35200
OTHER.	38	8	51	919	962	.....	.....	31433
Day and boarding	14	4	20	223	259	.....	.....	11572
Parochial and charity	24	4	31	696	703	.....	.....	19861

DISTRICT OF COLUMBIA.

CLASSES AND KINDS.	SCHOOLS. Number.	TEACHERS. M.	TEACHERS. F.	PUPILS. M.	PUPILS. F.	INCOME, YEAR ENDED JUNE 1, 1870. From endowment.	From taxation and public funds.	From other sources, including tuition.
ALL CLASSES	313	183	390	10142	9361	$23000	$476929	$311313
PUBLIC.	216	15	203	5510	5672	3000	431929	5000
Grammar	10	7	5	245	242	3000	431929	5000
Graded common	177	.....	177	4660	4835			
Ungraded common	29	8	21	605	595			
CLASSICAL, PROFESSIONAL, AND TECHNICAL.	13	102	32	1488	326	20000	45000	156310
Universities	**3**	**82**	**4**	**1014**	**50**	**20000**	.....	**97310**
Classical.								
Colleges	4	46	4	726	76	20000	.....	73500
Academies	1	.....	24	.....	120	.....	.....	35000
Professional.								
Of law	2	7	.....	212	.....	.....	.....	15000
Of medicine	3	32	.....	212	5	.....	.....	13500
Technical.								
Commercial	2	8	3	274	109	.....	.....	14310
For the deaf and dumb	1	9	1	64	16	.....	45000	5000

DISTRICT OF COLUMBIA—Continued.

CLASSES AND KINDS.	SCHOOLS. Number.	TEACHERS. M.	TEACHERS. F.	PUPILS. M.	PUPILS. F.	INCOME, YEAR ENDED JUNE 1, 1870. From endowment.	From taxation and public funds.	From other sources, including tuition.
OTHER.	84	66	155	3144	3363	.....	.....	$150003
Day and boarding	61	44	110	1182	1431	.....	.....	117583
Parochial and charity	23	22	45	1962	1932	.....	.....	32420

STATE OF FLORIDA.

CLASSES AND KINDS.	SCHOOLS. Number.	TEACHERS. M.	TEACHERS. F.	PUPILS. M.	PUPILS. F.	INCOME, YEAR ENDED JUNE 1, 1870. From endowment.	From taxation and public funds.	From other sources, including tuition.
ALL CLASSES	377	254	228	6788	7882	$6750	$73642	$74177
PUBLIC.	226	169	96	4674	5458	4000	61552	10837
Normal	2	5	4	260	215	2000	5500	1000
High	4	4	4	122	97	1000	5000	1500
Graded common	5	4	3	160	210	.....	1600	300
Ungraded common	215	156	85	4132	4936	1000	49452	8037
CLASSICAL, PROFESSIONAL, AND TECHNICAL.	10	16	16	318	262	2100	4870	4035
Classical.								
Academies	10	16	16	318	262	2100	4870	4035
OTHER.	141	69	116	1796	2162	650	7220	59305
Day and boarding	135	67	100	1633	1860	.....	7220	53795
Parochial and charity	6	2	16	163	302	650	.....	5510

STATE OF GEORGIA.

CLASSES AND KINDS.	SCHOOLS. Number.	TEACHERS. M.	TEACHERS. F.	PUPILS. M.	PUPILS. F.	INCOME, YEAR ENDED JUNE 1, 1870. From endowment.	From taxation and public funds.	From other sources, including tuition.
ALL CLASSES	1880	1517	915	32775	33375	$66560	$114626	$1072113
PUBLIC.	246	180	147	5700	5450	7128	59293	109423
Normal	4	4	12	334	323	.....	6867	1000
High	9	12	15	485	409	250	8800	14300
Grammar	26	17	15	523	596	250	7800	15929
Graded common	18	15	18	849	754	3500	9707	7695
Ungraded common	189	132	87	3509	3368	3128	26119	70499
CLASSICAL, PROFESSIONAL, AND TECHNICAL.	163	267	136	4756	4902	40300	33723	311044
Universities	**3**	**18**	.....	**379**	.....	**16000**	.....	**15600**
Classical.								
Colleges	28	77	56	973	1620	36350	75	112441
Academies	123	152	74	3384	3174	3950	14648	142703
Professional.								
Of law	1	2	.....	17	.....	.....	.....	1056
Of medicine	2	23	.....	230	.....	.....	.....	40500
Technical.								
Commercial	3	5	2	120	20	.....	.....	8000
For the blind	1	2	2	10	15	.....	11000	.....
For the deaf and dumb	1	3	1	22	20	.....	8000	2350
Of art and music	4	3	1	.....	53	.....	.....	4000
OTHER.	1471	1070	632	22319	23023	19132	21610	651646
Day and boarding	1452	1060	610	21965	22583	9630	21610	631693
Parochial and charity	19	10	22	354	440	9502	.....	19953

TERRITORY OF IDAHO.

CLASSES AND KINDS.	SCHOOLS. Number.	TEACHERS. M.	TEACHERS. F.	PUPILS. M.	PUPILS. F.	INCOME, YEAR ENDED JUNE 1, 1870. From endowment.	From taxation and public funds.	From other sources, including tuition.
ALL CLASSES	25	23	10	602	606	.....	$16178	$3760
PUBLIC.	21	20	6	527	521	.....	16178	.....
Grammar	1	5	.....	150	60	.....	6325	.....
Ungraded common	20	15	6	377	461	.....	9853	.....
CLASSICAL, PROFESSIONAL, AND TECHNICAL.	.....	.....	.....	.....	.....	.....	.....	.....
OTHER.	4	3	4	75	85	.....	.....	3760
Day and boarding	3	1	2	50	55	.....	.....	2060
Parochial and charity	1	2	2	25	30	.....	.....	1700

TABLE XIII.—BY CLASSES, AND KINDS IN EACH CLASS—Continued.

STATE OF ILLINOIS.

CLASSES AND KINDS.	SCHOOLS. Number.	TEACHERS. M.	TEACHERS. F.	PUPILS. M.	PUPILS. F.	INCOME, YEAR ENDED JUNE 1, 1870. From endowment.	From taxation and public funds.	From other sources, including tuition.
ALL CLASSES	11835	10411	13645	389955	377820	$252569	$6027510	$3689930
PUBLIC.	11050	8791	11306	343445	334178	.....	5858249	1952016
Normal	4	11	6	489	316			
High	94							
Grammar	68	8780	11300	342956	333862	.....	5858249	1952016
Graded common	641							
Ungraded common	10243							
CLASSICAL, PROFESSIONAL, AND TECHNICAL.	80	354	217	7255	4500	222374	161318	512680
Universities	**6**	**53**	**3**	**1129**	**148**	**45623**	.....	**27508**
Classical.								
Colleges	26	190	33	3930	727	109210	25000	136855
Academies	32	64	161	1394	3296	20421	.....	237222
Professional.								
Of law	2	3	.....	59	3	.....	.....	4335
Of medicine	2	19	.....	358	.....	17000	.....	19991
Of theology	9	28	.....	575	.....	50453	.....	62349
Technical.								
Agricultural	2	18	4	276	84	25200	30154	732[illegible]
Commercial	2	17	.....	430	.....	.....	.....	22500
For the blind	1	3	2	36	31	.....	25000	.....
For the deaf and dumb	1	8	7	137	122	.....	61164	9230
For the idiotic	1	.....	4	35	25	.....	20000	1430
Of art and music	2	4	6	25	209	.....	.....	11440
OTHER.	705	1266	2122	39255	39142	30195	7943	1225234
Day and boarding	531	491	1035	21414	20042	5000	.....	961262
Parochial and charity	174	775	1087	17841	19100	25195	7943	263972

STATE OF INDIANA.

CLASSES AND KINDS.	SCHOOLS. Number.	TEACHERS. M.	TEACHERS. F.	PUPILS. M.	PUPILS. F.	INCOME, YEAR ENDED JUNE 1, 1870. From endowment.	From taxation and public funds.	From other sources, including tuition.
ALL CLASSES	9073	6678	4974	237664	226813	$50620	$2126502	$322389
PUBLIC.	8871	6402	4640	228189	217887	.....	2002052	61547
Normal	1	3	3	49	54			
High	69	106	123	5228	4845			
Grammar and graded common.	371	171	558	17578	18751	.....	2002052	61547
Ungraded common	8430	6122	3956	205334	194237			
CLASSICAL, PROFESSIONAL, AND TECHNICAL.	50	184	141	4936	3401	50620	118250	197641
Universities	**6**	**66**	**7**	**1428**	**239**	**32800**	**17700**	**17050**
Classical.								
Colleges	16	115	28	2431	671	48520	17700	96030
Academies	16	26	99	1305	2275	1000	8050	64940
Professional.								
Of law	1	2	.....	51	.....	.....	.....	(a)
Of medicine	1	5	.....	43	.....	.....	.....	2500
Of theology	2	3	.....	43	.....	.....	.....	(a)
Technical.								
Commercial	7	15	.....	782	33	.....	.....	24831
For the blind	1	3	4	43	57	.....	32500	.....
For the deaf and dumb	1	8	5	143	129	.....	60000	.....
Of art and music	4	4	5	34	218	.....	.....	8720
Other technical	1	3	.....	61	18	1100	.....	620
OTHER.	152	92	193	4539	5525	.....	6200	63201
Day and boarding	124	58	143	2802	3494	.....	.....	47427
Parochial and charity	28	34	50	1737	2031	.....	6200	15774

STATE OF IOWA.

CLASSES AND KINDS.	SCHOOLS. Number.	TEACHERS. M.	TEACHERS. F.	PUPILS. M.	PUPILS. F.	INCOME, YEAR ENDED JUNE 1, 1870. From endowment.	From taxation and public funds.	From other sources, including tuition.
ALL CLASSES	7496	3656	5663	105665	111989	$63150	$3347629	$159314
PUBLIC.	7322	3381	5485	100308	105615	3100	3241752	500
Normal	1	.....	2	13	13			
High	37	38	53	1167	1663			
Grammar	41	27	57	1562	1886	3100	3241752	500
Graded common	294	198	587	20715	22408			
Ungraded common	6949	3118	4786	76851	79645			
CLASSICAL, PROFESSIONAL, AND TECHNICAL.	71	209	101	3421	3032	60050	105877	116264
Universities	**1**	**22**	**3**	**225**	**178**	**20000**	**10000**	.....
Classical.								
Colleges	21	109	30	1685	1376	54000	10000	37950
Academies	34	46	57	1019	1314	.....	.....	55880
Professional.								
Of law	1	4	.....	25	.....	.....	.....	(a)
Of medicine	1	7	.....	120	.....	.....	.....	4000
Of theology	4	10	.....	64	.....	3250	.....	3800
Technical.								
Agricultural	1	8	3	142	49	2800	34541	270
Commercial	5	12	2	252	63	.....	.....	9200
For the blind	1	5	5	46	54	.....	45946	.....
For the deaf and dumb	1	5	1	56	35	.....	15390	614
Of art and music	2	3	3	12	141	.....	.....	4550
OTHER.	103	66	77	1936	3342	.....	.....	42550
Day and boarding	100	64	72	1741	3131	.....	.....	38550
Parochial and charity	3	2	5	195	211	.....	.....	4000

STATE OF KANSAS.

CLASSES AND KINDS.	SCHOOLS. Number.	TEACHERS. M.	TEACHERS. F.	PUPILS. M.	PUPILS. F.	INCOME, YEAR ENDED JUNE 1, 1870. From endowment.	From taxation and public funds.	From other sources, including tuition.
ALL CLASSES	1689	872	1083	30493	29389	$19604	$678185	$89437
PUBLIC.	1663	829	1035	29632	28398	.....	645532	15103
Normal	1	2	3	78	83	.....	10000	.....
High	4	5	5	191	140	.....	8000	.....
Grammar	1	2	5	136	114	.....	2700	.....
Graded common	118	62	137	5376	5711	.....	119123	1202
Ungraded common	1539	758	885	23651	22317	.....	505709	13901
CLASSICAL, PROFESSIONAL, AND TECHNICAL.	15	39	39	570	611	19604	32653	66984
Universities	**2**	**12**	**1**	**124**	**168**	**713**	**11670**	**7533**
Classical.								
Colleges	5	24	3	260	229	2604	11670	47457
Academies	6	6	30	159	256	2000	.....	12900
Technical.								
Agricultural	1	6	2	98	75	15000	.....	6000
Commercial	1	1	.....	15	18	.....	.....	627
For the blind	1	.....	3	8	12	.....	7403	.....
For the deaf and dumb	1	2	1	30	21	.....	13580	.....
OTHER.	11	4	9	291	380	.....	.....	7350
Day and boarding	4	.....	4	44	71	.....	.....	225
Parochial and charity	7	4	5	247	309	.....	.....	7125

STATE OF KENTUCKY.

CLASSES AND KINDS.	SCHOOLS. Number.	TEACHERS. M.	TEACHERS. F.	PUPILS. M.	PUPILS. F.	INCOME, YEAR ENDED JUNE 1, 1870. From endowment.	From taxation and public funds.	From other sources, including tuition.
ALL CLASSES	5149	3972	2374	125734	119405	$393015	$674992	$1470422
PUBLIC.	4727	3468	1883	111802	106438	24885	604905	520661
Normal	1	1	3	110	100			
High	23	37	42	1329	1200			
Grammar	19	22	201	6070	7545	24885	604905	520661
Graded common	88	98	197	7135	7997			
Ungraded common	4596	3310	1440	96858	89596			

(a) Income included in that of Universities.

TABLE XIII.—BY CLASSES, AND KINDS IN EACH CLASS—Continued.

STATE OF KENTUCKY—Continued.

CLASSES AND KINDS.	SCHOOLS. Number.	TEACHERS. M.	TEACHERS. F.	PUPILS. M.	PUPILS. F.	INCOME, YEAR ENDED JUNE 1, 1870. From endowment.	From taxation and public funds.	From other sources, including tuition.
CLASSICAL, PROFESSIONAL, AND TECHNICAL.	188	361	222	8706	6836	$366000	$67374	$609526
Universities	**2**	**33**	.....	**1092**	....	**30000**	**10000**	**25000**
Classical.								
Colleges	42	119	104	3395	2469	180831	3999	246607
Academies (a)	95	146	140	3049	3175	4000	9148	241350
Professional.								
Of law	2	6	.....	70	.....	1049	350	2845
Of medicine	4	24	.....	644	.....	.....	.....	38000
Of theology	5	13	.....	263	.....	137130	1477	2734
Technical.								
Agricultural	1	10	.....	300	...	11659	3886	2720
Commercial	8	16	.....	580	7	3575	1192	13234
For the blind	1	4	6	32	32	.....	13037	616
For the deaf and dumb.	1	3	3	43	37	1500	17200	400
For the idiotic	1	.....	3	36	37	.....	15000	1200
Of art and music	27	15	26	135	1079	.....	.....	58360
Other technical	1	5	.....	161	.....	6256	2085	1460
OTHER.	234	143	209	5226	6131	2130	2713	340235
Day and boarding	195	128	174	3170	4778	73	.....	335135
Parochial and charity	39	15	35	2056	1353	1400	2713	5100

STATE OF LOUISIANA.

CLASSES AND KINDS.	Number.	M.	F.	M.	F.	From endowment.	From taxation and public funds.	From other sources, including tuition.
ALL CLASSES	592	926	976	29854	30317	$34625	$564488	$600071
PUBLIC.	178	122	337	12095	13737	.....	445683	28024
Normal	1	5	4	75	51	.....	445683	28024
High	5	9	13	182	330			
Grammar	4	3	3	150	150			
Graded common	60	31	228	6572	8421			
Ungraded common	108	74	89	5116	4785			
CLASSICAL, PROFESSIONAL, AND TECHNICAL.	48	179	261	2864	2328	34275	116400	297650
Universities	**2**	**42**	**7**	**634**	**326**	**29500**	**78000**	**2950**
Classical.								
Colleges	8	84	16	1139	428	31750	82300	36144
Academies	28	33	243	852	1838	2525	2300	193700
Professional.								
Of law	1	4	.....	18	.....	.....	.....	180
Of medicine	2	19	.....	94	.....	.....	.....	41575
Of theology	1	3	.....	18	.....	.....	.....	4500
Technical.								
Commercial	4	30	.....	690	.....	.....	.....	19700
For the blind	1	2	.....	17	6	.....	15000	.....
For the deaf and dumb.	1	3	1	26	17	.....	10800	201
Of art and music	2	1	1	10	39	.....	.....	1650
OTHER.	366	625	378	14895	14252	350	2905	274397
Day and boarding	293	297	251	7324	9008	350	2905	190437
Parochial and charity	73	328	127	7571	5244	.....	.....	83960

STATE OF MAINE.

CLASSES AND KINDS.	Number.	M.	F.	M.	F.	From endowment.	From taxation and public funds.	From other sources, including tuition.
ALL CLASSES	4723	2130	4556	77992	84644	$98626	$841524	$166053
PUBLIC.	4565	2261	4361	73393	79372	4116	809941	29378
Normal	15	11	14	306	453	.....	10854	970
High	53	55	55	1411	1820	1530	34614	9204
Grammar	88	52	116	2061	3715	200	43756	147
Graded common	351	114	430	10952	12332	.....	184247	1280
Ungraded common	4055	2029	3749	57763	61022	2386	536470	17777

(a) Including the Kentucky Military Academy.

(b) Also 2 charity schools at State almshouses in Hampden and Plymouth Counties; 1 State nautical school in Suffolk County; 1 State industrial school for girls, and 1 State reform school for boys in Worcester County—the last two with 10 male and 20 female teachers, 1,016 male and 260 female pupils, and $137,480 income from taxation and public funds.

(c) Of these 1 is styled "military" academy.

STATE OF MAINE—Continued.

CLASSES AND KINDS.	SCHOOLS. Number.	TEACHERS. M.	TEACHERS. F.	PUPILS. M.	PUPILS. F.	INCOME, YEAR ENDED JUNE 1, 1870. From endowment.	From taxation and public funds.	From other sources, including tuition.
CLASSICAL, PROFESSIONAL, AND TECHNICAL.	60	133	86	3208	2483	$93010	$31183	$78181
Universities	**1**	**7**	.....	**68**	.....	**10726**	.....	**3639**
Classical.								
Colleges	4	26	1	295	1	23226	24000	11639
Academies	44	76	82	2445	2176	41784	7033	40842
Professional.								
Of medicine	2	14	.....	124	.....	.....	150	9600
Of theology	1	4	.....	33	.....	8000	.....	.....
Technical.								
Commercial	5	9	.....	241	114	20000	.....	12500
Of art and music	4	4	3	70	192	.....	.....	3600
OTHER.	98	36	106	1391	2789	1500	400	58494
Day and boarding	87	34	83	1310	1935	.....	.....	35594
Parochial and charity	11	2	23	81	854	1500	400	22900

STATE OF MARYLAND

CLASSES AND KINDS.	Number.	M.	F.	M.	F.	From endowment.	From taxation and public funds.	From other sources, including tuition.
ALL CLASSES	1779	1498	1789	55800	51584	$21697	$1134347	$142171
PUBLIC.	1487	933	1217	42927	40299	4507	1039135	102415
Normal	3	4	11	70	195	.....	9800	780
High	10	18	27	526	898	1200	37825	5450
Grammar	49	34	171	3449	3628	200	213876	19617
Graded common	159	65	348	7851	7699	800	263972	21650
Ungraded common	1266	812	660	31031	27879	2307	513662	54918
CLASSICAL, PROFESSIONAL, AND TECHNICAL.	72	270	143	4716	1847	14300	68212	543978
Universities	**2**	**19**	.....	**230**	.....	.....	.....	**16000**
Classical.								
Colleges	19	121	2	1782	372	6800	20200	233427
Academies	34	57	132	1009	1196	1500	6105	239000
Professional.								
Of law	1	2	.....	32	.....	.....	.....	3000
Of medicine	2	20	.....	185	.....	.....	.....	8300
Of theology	4	24	.....	177	.....	.....	.....	12000
Technical.								
Agricultural	1	6	.....	98	.....	6000	5907	18370
Commercial	3	14	.....	733	.....	.....	.....	21240
For the blind	1	2	2	21	24	.....	12000	1500
For the deaf and dumb.	1	4	2	55	25	.....	21000	.....
Of art and music	6	20	5	624	230	.....	3000	7141
OTHER.	220	295	429	8157	9438	2890	27000	195778
Day and boarding	153	106	226	2600	3472	2640	500	169193
Parochial and charity	67	189	203	5557	5966	250	26500	26585

STATE OF MASSACHUSETTS.

CLASSES AND KINDS.	Number.	M.	F.	M.	F.	From endowment.	From taxation and public funds.	From other sources, including tuition.
ALL CLASSES	5726	1428	6133	134777	134560	$383146	$3183794	$1250999
PUBLIC. (b)	5160	753	5387	121572	120573	27315	3069085	111426
Normal	5	9	38	61	990	.....	.....	.....
High	180	199	195	5804	5711	27315	3069085	111426
Grammar	919	292	1162	31095	30603			
Graded and ungraded common.	4056	253	3992	84612	83269			
CLASSICAL, PROFESSIONAL, AND TECHNICAL.	84	406	126	5264	2678	355831	114709	605883
Universities	**1**	**76**	.....	**1107**	.....	**160624**	.....	**94520**
Classical.								
Colleges	6	137	.....	1290	.....	231065	.....	177061
Academies (c)	50	83	100	1754	1789	28766	4544	252015

TABLE XIII.—BY CLASSES, AND KINDS IN EACH CLASS—Continued.

STATE OF MASSACHUSETTS—Continued.

SCHOOLS.		TEACHERS.		PUPILS.		INCOME, YEAR ENDED JUNE 1, 1870.		
CLASSES AND KINDS.	Number.	M.	F.	M.	F.	From endowment.	From taxation and public funds.	From other sources, including tuition.
Professional.								
Of law	1	3	.....	120	.....	(a)	.....	(a)
Of medicine	2	23	2	300	23	(a)	.....	a$3561
Of theology	6	42	.....	232	.....	a$55800	.....	a2540
Technical.								
Agricultural	1	12	.....	119	.....	9536	$50000	30767
Commercial	7	25	2	768	118	.....	.....	39058
For the blind	1	4	8	83	64	.....	30000	13977
For the deaf and dumb	2	.....	8	40	32	3903	10513	6085
For the idiotic	1	.....	4	51	39	.....	16500	4129
Of art and music	2	27	2	147	613	.....	.....	46500
Of dentistry	1	5	.....	16	.....	.....	.....	3600
Of mining	1	[illegible]	.....	10	.....	(a)	.....	(a)
Other technical	3	39	.....	334	.....	a26761	3152	a26590
OTHER.	482	269	620	7941	11309	.....	.....	533690
Day and boarding	468	255	528	6711	6604	.....	.....	533690
Parochial and charity	14	14	92	1230	4705	.....	.....	.....

STATE OF MICHIGAN.

ALL CLASSES	5595	2999	6560	128949	137678	$81775	$2097122	$371121
PUBLIC.	5414	2796	6181	123984	130844	.....	2019622	144867
Normal	3	10	3	301	287	.....	2019622	144867
High	37	48	63	600	685			
Grammar	62	31	85	1197	1372			
Graded common	570	441	885	21364	24061			
Ungraded common	4742	2266	5145	100522	104439			
CLASSICAL, PROFESSIONAL, AND TECHNICAL.	33	129	187	2327	3153	80275	77500	139380
Universities	**1**	**33**	.....	**1040**	**32**	**37000**	**15000**	**23000**
Classical.								
Colleges	9	66	22	1122	582	55442	6464	36999
Academies	3	4	9	45	140	.....	.....	9722
Professional.								
Of law	1	4	.....	290	2	10078	4083	6265
Of medicine	1	6	.....	300	18	10976	4453	6823
Of theology	1	1	.....	25	.....	1000	.....	1000
Technical.								
Agricultural	1	8	.....	114	9	2779	25000	5446
Commercial	[illegible]	13	2	259	55	.....	.....	11660
For the blind and the deaf and dumb.	1	9	5	80	75	.....	37500	.....
Of music	10	18	149	92	2272	.....	.....	61465
OTHER.	148	74	192	2638	3681	1500	.....	86874
Day and boarding	119	58	160	1737	2840	1000	.....	74445
Parochial and charity	29	16	32	901	841	500	.....	12429

STATE OF MINNESOTA.

ALL CLASSES	2479	979	1907	55166	52100	$2000	$903101	$106668
PUBLIC.	2424	919	1839	53171	50237	.....	870476	24728
Normal	3	5	15	185	364	.....	.....	18000
High	[illegible]	10	[illegible]	348	260	.....	12462	420
Grammar	61	46	34	1696	1412	.....	30204	450
Graded common	179	41	245	7450	7801	.....	827810	5858
Ungraded common	2172	817	1536	43492	40400			

STATE OF MINNESOTA—Continued.

SCHOOLS.		TEACHERS.		PUPILS.		INCOME, YEAR ENDED JUNE 1, 1870.		
CLASSES AND KINDS.	Number.	M.	F.	M.	F.	From endowment.	From taxation and public funds.	From other sources, including tuition.
CLASSICAL, PROFESSIONAL, AND TECHNICAL.	9	38	13	565	228	.....	$32625	$43751
Universities	**2**	**14**	**4**	**261**	**148**	.....	**16000**	**24000**
Classical.								
Colleges	4	27	4	376	148	.....	16000	36600
Academies	3	5	5	82	51	.....	.....	3145
Technical.								
Commercial	1	4	.....	60	.....	.....	.....	3000
For the blind and the deaf and dumb.	1	2	4	47	29	.....	16625	1006
OTHER.	46	22	55	1430	1635	$2000	.....	38189
Day and boarding	23	8	20	488	471	.....	.....	18414
Parochial and charity	23	14	35	942	1164	2000	.....	19775

STATE OF MISSISSIPPI.

ALL CLASSES	1564	1054	674	22793	20658	$11500	$167414	$601425
PUBLIC. (b)	.....	.....	.....	.....	.....	.....	.....	.....
CLASSICAL, PROFESSIONAL, AND TECHNICAL.	21	36	42	534	927	11500	33589	51750
Universities	**1**	**10**	.....	**200**	.....	**11500**	**20000**	**8000**
Classical.								
Colleges	18	32	32	500	792	11500	22700	46500
Academies	1	3	5	.....	123	.....	450	4000
Professional.								
Of law	1	1	.....	25	.....	.....	2000	1250
Technical.								
For the blind	1	.....	5	9	12	.....	8439	.....
OTHER.	1543	1018	632	22259	19731	.....	133825	549675
Day and boarding	1542	1018	631	22259	19706	.....	133325	549675
Parochial and charity	1	.....	1	.....	25	.....	500	.....

STATE OF MISSOURI.

ALL CLASSES	6750	5157	3871	186641	183696	$57567	$3067449	$1215789
PUBLIC.	5996	4414	2948	163582	156731	5300	3007766	79667
Normal	5	14	15	206	352	3300	7629	7175
High	45	72	66	2959	3314	.....	48625	23418
Grammar	41	35	42	1461	1638	1000	41121	11078
Graded common	335	229	735	24377	27085	1000	2910391	37996
Ungraded common	5570	4064	2090	134579	124342			
CLASSICAL, PROFESSIONAL, AND TECHNICAL.	106	379	338	6594	6226	51267	59683	551046
Universities	**2**	**40**	**17**	**769**	**200**	**17646**	**7003**	**81404**
Classical.								
Colleges	37	179	82	3483	2584	39946	8120	275789
Academies	45	86	247	1759	3272	521	2000	201707
Professional.								
Of law	1	6	.....	30	1	.....	.....	3000
Of medicine	6	67	.....	286	.....	.....	.....	24800
Of theology	3	10	.....	83	.....	10800	.....	.....

(a) The income of the several professional schools of the University, except the dental, is included in that of Colleges.
(b) The public-school law of Mississippi was passed in June, 1870. The public funds given to the private schools would seem to be on account of the tuition of indigent pupils under the provisions of law relative to the Chickasaw school-fund.

TABLE XIII.—BY CLASSES, AND KINDS IN EACH CLASS—Continued.

STATE OF MISSOURI—Continued.

CLASSES AND KINDS.	SCHOOLS. Number.	TEACHERS. M.	TEACHERS. F.	PUPILS. M.	PUPILS. F.	INCOME, YEAR ENDED JUNE 1, 1870. From endowment.	From taxation and public funds.	From other sources, including tuition.
Technical.								
Commercial	8	21	.....	780	192	.....	.....	$42050
For the blind	1	3	4	48	40	.....	$20400	1300
For the deaf and dumb	2	3	4	50	87	.....	29163	400
Of art and music	3	4	1	75	50	.....	.....	2000
OTHER.	648	364	585	16465	20739	$1000	.....	585076
Day and boarding	556	280	490	12019	14797	.....	.....	487176
Parochial and charity	92	84	95	4446	5942	1000	.....	97900

TERRITORY OF MONTANA.

CLASSES AND KINDS.	SCHOOLS. Number.	TEACHERS. M.	TEACHERS. F.	PUPILS. M.	PUPILS. F.	INCOME, YEAR ENDED JUNE 1, 1870. From endowment.	From taxation and public funds.	From other sources, including tuition.
ALL CLASSES	51	34	31	1027	718	.....	$30434	$10736
PUBLIC.	45	33	13	965	579	.....	30434	2491
Ungraded common	45	33	13	965	579	.....	30434	2491
CLASSICAL, PROFESSIONAL, AND TECHNICAL.	1	.....	8	10	40	.....	.....	1200
Classical.								
Academies	1	.....	8	10	40	.....	.....	1200
OTHER.	8	1	10	52	99	.....	.....	7045
Day and boarding	7	1	6	52	78	.....	.....	5245
Parochial and charity	1	.....	4	.....	21	.....	.....	1800

STATE OF NEBRASKA.

CLASSES AND KINDS.	SCHOOLS. Number.	TEACHERS. M.	TEACHERS. F.	PUPILS. M.	PUPILS. F.	INCOME, YEAR ENDED JUNE 1, 1870. From endowment.	From taxation and public funds.	From other sources, including tuition.
ALL CLASSES	796	450	390	9492	8122	.....	$186435	$21125
PUBLIC.	781	436	377	9227	7825	.....	181435	725
High	3	2	3	75	76	.....	2542	125
Grammar	2	1	2	36	42	.....	1800	.....
Graded common	43	31	16	565	413	.....	15220	.....
Ungraded common	733	402	356	8551	7264	.....	161873	600
CLASSICAL, PROFESSIONAL, AND TECHNICAL.	6	7	6	77	79	.....	5000	11900
Classical.								
Colleges	1	1	1	26	.....	.....	.....	8000
Academies	1	1	2	25	35	.....	.....	1900
Technical.								
For the deaf and dumb	1	1	.....	7	4	.....	5000	.....
Of art and music	3	1	3	19	40	.....	.....	2000
OTHER.	9	7	7	188	218	.....	.....	8500
Day and boarding	9	7	7	188	218	.....	.....	8500

STATE OF NEVADA.

CLASSES AND KINDS.	SCHOOLS. Number.	TEACHERS. M.	TEACHERS. F.	PUPILS. M.	PUPILS. F.	INCOME, YEAR ENDED JUNE 1, 1870. From endowment.	From taxation and public funds.	From other sources, including tuition.
ALL CLASSES	53	13	71	1279	1094	.....	$84273	$26220
PUBLIC.	38	9	47	1065	791	.....	81273	.....
Graded common	7	4	18	538	373	.....	27510	.....
Ungraded common	31	5	29	527	418	.....	53763	.....
CLASSICAL, PROFESSIONAL, AND TECHNICAL.	.....	.....	.....	.....	.....	.....	.....	.....
OTHER.	15	4	24	214	303	.....	3000	26220
Day and boarding	14	4	18	214	208	.....	.....	26220
Parochial and charity	1	.....	6	.....	95	.....	3000	.....

(a) Of these, 1 is styled "military and collegiate institute."

STATE OF NEW HAMPSHIRE.

CLASSES AND KINDS.	SCHOOLS. Number.	TEACHERS. M.	TEACHERS. F.	PUPILS. M.	PUPILS. F.	INCOME, YEAR ENDED JUNE 1, 1870. From endowment.	From taxation and public funds.	From other sources, including tuition.
ALL CLASSES	2542	653	2702	33123	31554	$59289	$396991	$118618
PUBLIC.	2464	510	2600	33275	29133	1643	391991	9676
High	18	18	26	744	859	1643	391991	9676
Grammar	30	17	38	954	1082			
Graded common	103	14	117	2875	2828			
Ungraded common	2313	461	2419	25702	24364			
CLASSICAL, PROFESSIONAL, AND TECHNICAL.	40	121	59	1808	1536	57346	5000	81620
Classical.								
Colleges	1	29	.....	289	.....	9000	.....	20000
Academies (a)	36	50	59	1367	1529	35346	.....	53031
Professional.								
Of medicine	1	14	.....	52	.....	.....	.....	2849
Technical.								
Agricultural	1	26	.....	77	.....	13000	5000	3065
Commercial	1	2	.....	23	7	.....	.....	2675
OTHER.	38	22	43	1040	885	300	.....	27322
Day and boarding	21	22	26	420	465	300	.....	20922
Parochial and charity	17	.....	17	620	420	.....	.....	6400

STATE OF NEW JERSEY.

CLASSES AND KINDS.	SCHOOLS. Number.	TEACHERS. M.	TEACHERS. F.	PUPILS. M.	PUPILS. F.	INCOME, YEAR ENDED JUNE 1, 1870. From endowment.	From taxation and public funds.	From other sources, including tuition.
ALL CLASSES	1893	1455	2434	67751	62049	$49000	$1499550	$1433700
PUBLIC.	1531	956	2060	39763	40342	.....	1492608	69965
Normal	1	4	4	29	250	.....	10000	.....
Grammar	23	51	239	3621	4013	.....	150801	.....
Graded common	156	120	566	14505	13845	.....	508373	3006
Ungraded common	1351	781	1251	21608	22234	.....	823434	66959
CLASSICAL, PROFESSIONAL, AND TECHNICAL.	13	96	10	1359	212	49000	6942	137405
Classical.								
Colleges	4	58	.....	553	94	12000	.....	83159
Academies	1	.....	10	.....	60	.....	.....	6000
Professional.								
Of theology	4	26	.....	247	50	37000	.....	36205
Technical.								
Agricultural	1	4	.....	37	.....	.....	6942	1541
Commercial	2	8	.....	522	8	.....	.....	10500
Other technical (b)	1	.....	.....	.....	.....	.....	.....	.....
OTHER.	349	403	364	26629	21495	.....	.....	1226330
Day and boarding	278	315	169	17472	13345	.....	.....	1186669
Parochial and charity	71	88	195	9157	8150	.....	.....	39661

TERRITORY OF NEW MEXICO.

CLASSES AND KINDS.	SCHOOLS. Number.	TEACHERS. M.	TEACHERS. F.	PUPILS. M.	PUPILS. F.	INCOME, YEAR ENDED JUNE 1, 1870. From endowment.	From taxation and public funds.	From other sources, including tuition.
ALL CLASSES	44	38	34	1014	784	.....	$1200	$28686
PUBLIC.	5	5	.....	84	104	.....	.....	1000
Ungraded common	5	5	.....	84	104	.....	.....	1000
CLASSICAL, PROFESSIONAL, AND TECHNICAL.	4	4	17	251	235	.....	.....	16750
Classical.								
Colleges	1	4	.....	251	.....	.....	.....	4500
Academies	3	.....	17	.....	235	.....	.....	12250
OTHER.	35	29	17	679	445	.....	1200	10936
Day and boarding	29	25	9	467	308	.....	.....	7232
Parochial and charity	6	4	8	212	137	.....	1200	3704

(b) The statistics of this school are included in the Agricultural school.

TABLE XIII.—BY CLASSES, AND KINDS IN EACH CLASS—Continued.

STATE OF NEW YORK.

CLASSES AND KINDS.	SCHOOLS. Number.	TEACHERS. M.	TEACHERS. F.	PUPILS. M.	PUPILS. F.	INCOME, YEAR ENDED JUNE 1, 1870. From endowment.	From taxation and public funds.	From other sources, including tuition.
ALL CLASSES	13020	8035	20883	373276	488746	$674732	$9151023	$6111028
PUBLIC.	11678	5710	18019	302373	416808	13122	8385330	513572
Normal	11	37	77	1251	3014	180	192308	10706
High	13	69	78	2599	2002	.....	62784	151660
Grammar	87	83	547	12022	15301	.....	133249	12229
Graded common	552	752	3919	102031	107209	8164	4015118	48290
Ungraded common	11015	4769	13398	184470	289282	4778	3981871	290587
CLASSICAL, PROFESSIONAL, AND TECHNICAL.	274	1171	878	25156	18572	652[illegible]61	466156	2603976
Universities	**7**	**93**	**18**	**1032**	**312**	**145793**	**7401**	**321004**
Classical.								
Colleges	24	335	77	4492	1034	582279	133805	677475
Academies (a)	189	445	752	9795	14417	932	133548	1158204
Professional.								
Of law	3	15	.....	330	.....	.....	.....	41093
Of medicine	10	102	3	1403	46	.....	20000	172474
Of theology	10	36	.....	441	.....	62158	.....	86306
Technical.								
Commercial	25	119	8	6880	816	.....	.....	288042
For the blind	2	9	16	117	109	2192	74800	2118
For the deaf and dumb	3	14	19	354	255	.....	79003	14104
For the idiotic	1	.....	3	49	51	.....	25000	.....
Of art and music	4	58	.....	1685	1844	.....	.....	99285
Of mining	1	22	.....	79	.....	.....	.....	39290
Other technical	2	16	.....	126	.....	4500	.....	25585
OTHER.	1068	1154	1986	45747	53366	9549	299537	2993480
Day and boarding	819	623	1325	18597	28254	.....	300	1879977
Parochial and charity	249	531	661	27150	25112	9549	299237	1113503

STATE OF NORTH CAROLINA.

CLASSES AND KINDS.	SCHOOLS. Number.	TEACHERS. M.	TEACHERS. F.	PUPILS. M.	PUPILS. F.	INCOME, YEAR ENDED JUNE 1, 1870. From endowment.	From taxation and public funds.	From other sources, including tuition.
ALL CLASSES	2161	1739	953	32664	32294	$9160	$232104	$394628
PUBLIC.	1435	1125	393	21279	20633	600	174197	30334
Normal	5	4	5	137	190	600	1251	1720
High	7	7	8	159	139	.....	850	4600
Grammar	9	8	4	264	130	.....	1550	3385
Graded common	29	21	16	657	692	.....	15627	1290
Ungraded common	1385	1085	360	20062	19482	.....	154919	19339
CLASSICAL, PROFESSIONAL, AND TECHNICAL.	134	202	140	3659	3053	8200	43259	182861
Universities	**1**	**6**	.....	**40**	.....	.....	**3000**	**3000**
Classical.								
Colleges	22	60	31	694	832	5820	3000	85470
Academies	111	135	103	2866	2140	2200	1040	95391
Technical.								
For the blind and the deaf and dumb.	1	7	6	99	81	180	39219	2000
OTHER.	592	412	420	7726	8608	360	14648	181433
Day and boarding	542	378	375	6223	7074	60	4448	174113
Parochial and charity	50	34	45	1503	1534	300	10200	7320

STATE OF OHIO.

CLASSES AND KINDS.	SCHOOLS. Number.	TEACHERS. M.	TEACHERS. F.	PUPILS. M.	PUPILS. F.	INCOME, YEAR ENDED JUNE 1, 1870. From endowment.	From taxation and public funds.	From other sources, including tuition.
ALL CLASSES	11952	10266	13323	419591	371204	$222074	$8634815	$1387755
PUBLIC. (b)	11458	9306	12437	389022	348671	10000	8495145	23000
Normal	2	12	9	333	190	10000	8495145	23000
High	196	214	147	5686	6528			
Graded common	611	430	2138	81855	78039			
Ungraded common	10619	8650	10143	301148	263914			
CLASSICAL, PROFESSIONAL, AND TECHNICAL.	167	588	430	12696	8397	212074	139670	737155
Universities	**9**	**55**	**2**	**1147**	**83**	**33600**	.....	**35177**
Classical.								
Colleges	33	238	30	4596	1587	144574	.....	155480
Academies	94	204	383	5608	6583	25000	.....	466125
Professional.								
Of law	1	3	.....	75	.....	.....	.....	3750
Of medicine	10	56	.....	747	.....	.....	.....	54800
Of theology	11	32	.....	344	.....	42500	.....	.....
Technical.								
Commercial	15	38	5	1040	.....	.....	.....	57000
For the blind	1	5	3	55	47	.....	30204	.....
For the deaf and dumb	1	11	4	151	115	.....	67171	.....
For the idiotic	1	1	5	80	65	.....	42295	.....
OTHER.	327	372	456	17873	14136	.....	.....	627600
Day and boarding	18	10	16	268	380	.....	.....	28000
Parochial and charity	309	362	440	17605	13756	.....	.....	599600

STATE OF OREGON.

CLASSES AND KINDS.	SCHOOLS. Number.	TEACHERS. M.	TEACHERS. F.	PUPILS. M.	PUPILS. F.	INCOME, YEAR ENDED JUNE 1, 1870. From endowment.	From taxation and public funds.	From other sources, including tuition.
ALL CLASSES	637	484	342	16753	15840	$24500	$135778	$87744
PUBLIC.	594	429	274	15531	14291	3000	134648	1739
High	4	9	7	210	192	3000	134648	1739
Graded common	31	13	20	1627	1584			
Ungraded common	559	407	247	13694	12515			
CLASSICAL, PROFESSIONAL, AND TECHNICAL.	20	44	25	1002	743	15500	1130	34493
Universities	**2**	**7**	**5**	**147**	**151**	**10400**	.....	**4280**
Classical.								
Colleges	6	16	10	420	319	14900	170	10580
Academies	10	16	15	507	423	600	.....	20713
Professional.								
Of medicine	1	7	.....	15	1	(c)	.....	.....
Technical.								
Agricultural	1	2	.....	25	.....	.....	960	.....
Commercial	2	3	.....	35	.....	.....	.....	3200
OTHER.	23	11	43	220	806	6000	.....	51512
Day and boarding	22	10	43	200	806	6000	.....	51212
Parochial and charity	1	1	.....	20	.....	.....	.....	300

(a) Of these, 4 are styled "military" academies.
(b) Also 1 State reform school, with 10 male teachers, 150 male pupils, and $25,000 income from public funds.
(c) Income included in Colleges.

TABLE XIII.—BY CLASSES, AND KINDS IN EACH CLASS—Continued.

STATE OF PENNSYLVANIA.

CLASSES AND KINDS.	SCHOOLS. Number.	TEACHERS. M.	TEACHERS. F.	PUPILS. M.	PUPILS. F.	INCOME, YEAR ENDED JUNE 1, 1870. From endowment.	From taxation and public funds.	From other sources, including tuition.
ALL CLASSES	14872	8507	11015	425023	383840	$539496	$7187700	$1900923
PUBLIC.	14107	7298	9820	393953	351781	10000	7060111	222835
Normal	19	66	42	2348	1919	.....	28410	165361
High	84	100	41	3180	2440	.....	70475	18508
Grammar	159	86	317	9389	8949	.....	1521056	8438
Graded common	2671	930	2877	100747	97950			
Ungraded common	11154	6073	6483	276393	239317	.....	5028770	11128
Soldiers' orphans (a)	2	43	57	1896	1206	10000	411400	18900
CLASSICAL, PROFESSIONAL, AND TECHNICAL.	213	812	389	14321	6884	465713	109589	1143756
Universities	**6**	**110**	**17**	**1391**	**170**	**72900**	**17500**	**91450**
Classical.								
Colleges (b)	33	219	100	3597	1300	307010	17500	409423
Academies	138	313	263	6010	4977	8600	7745	393672
Professional.								
Of medicine	6	63	4	1035	44	5000	.....	117000
Of pharmacy	1	3	.....	196	.....	2000	.....	6000
Of theology	11	47	.....	498	.....	108103	.....	20846
Technical.								
Agricultural	1	8	.....	50	.....	.....	24000	9000
Commercial	7	44	1	1692	60	.....	.....	81759
For the blind	1	14	10	97	86	7000	30000	10500
For the deaf and dumb	2	10	3	128	107	25000	1000	26250
For the idiotic	1	.....	6	108	75	.....	29344	19156
Of art and music	2	8	1	62	112	.....	.....	6450
Of dentistry	2	17	.....	154	.....	.....	.....	20000
Other technical	7	36	1	784	123	3000	.....	20700
OTHER.	552	397	806	19749	25175	63783	18000	534332
Day and boarding	400	246	426	7720	8480	33749	12000	339308
Parochial and charity	152	151	380	12029	16795	30034	6000	195024

STATE OF RHODE ISLAND.

CLASSES AND KINDS.	Number.	M.	F.	M.	F.	From endowment.	From taxation and public funds.	From other sources, including tuition.
ALL CLASSES	561	237	714	15491	17105	$31535	$348656	$184821
PUBLIC.	487	165	610	12736	14514	1085	348656	5841
High	10	12	37	487	910	.....	12860	.....
Grammar	43	28	91	2147	2625	.....	14727	.....
Graded common	120	15	251	5023	5690	.....	202140	2074
Ungraded common	314	110	231	5079	5289	1085	118929	3767
CLASSICAL, PROFESSIONAL, AND TECHNICAL.	5	36	6	984	214	30000	.....	48550
Universities	**1**	**11**	.....	**203**	.....	**30000**	.....	**15150**
Classical.								
Colleges	1	11	.....	203	.....	30000	.....	15150
Academies	2	10	6	241	174	.....	.....	20400
Technical.								
Commercial	2	15	.....	540	40	.....	.....	13,000
OTHER.	69	36	98	1771	2377	450	.....	130430
Day and boarding	63	34	72	820	1076	450	.....	118930
Parochial and charity	6	2	26	951	1301	.....	.....	11500

STATE OF SOUTH CAROLINA.

CLASSES AND KINDS.	Number.	M.	F.	M.	F.	From endowment.	From taxation and public funds.	From other sources, including tuition.
ALL CLASSES	750	620	483	17397	20852	$51506	$282973	$243474
PUBLIC.	581	429	352	13682	17680	.....	270423	9300
Normal	1	3	10	.....	500	.....	8000	.....
High	13	16	6	255	297	.....	13000	800
Grammar	19	27	46	434	600	.....	17500	.....
Graded and ungraded common.	548	383	290	12993	16283	.....	231923	8500

STATE OF SOUTH CAROLINA—Continued.

CLASSES AND KINDS.	Number.	M.	F.	M.	F.	From endowment.	From taxation and public funds.	From other sources, including tuition.
CLASSICAL, PROFESSIONAL, AND TECHNICAL.	33	103	36	1326	794	$51506	$12550	$141984
Universities	**2**	**9**	**2**	**145**	**75**	**5000**	.....	**8000**
Classical.								
Colleges	9	40	18	480	275	16000	4500	34300
Academies (c)	17	30	16	650	504	15000	50	57775
Professional.								
Of law	1	2	.....	40	.....	.....	.....	8000
Of medicine	1	15	.....	40	.....	10000	.....	1000
Of theology	3	13	.....	104	.....	10506	.....	40909
Technical.								
For the blind	1	2	.....	8	6	.....	8000	.....
For the deaf and dumb	1	1	2	4	9			
OTHER.	136	88	95	2389	2378	.....	.....	92190
Day and boarding	132	83	80	1798	2168	.....	.....	68040
Parochial and charity	4	5	15	591	210	.....	.....	24150

STATE OF TENNESSEE.

CLASSES AND KINDS.	Number.	M.	F.	M.	F.	From endowment.	From taxation and public funds.	From other sources, including tuition.
ALL CLASSES	2794	2440	1147	65979	59852	$79100	$629461	$942131
PUBLIC.	1932	1579	562	43600	39370	1100	580416	101492
Normal	2	3	1	85	65	.....	600	1500
High	23	20	15	768	762	600	9010	5340
Grammar	18	22	11	703	539			
Graded common	145	64	115	3500	4109	500	570806	94652
Ungraded common	1744	1470	420	38544	33895			
CLASSICAL, PROFESSIONAL, AND TECHNICAL.	228	390	295	10188	9481	74300	46695	526759
Universities	**8**	**52**	**10**	**1311**	**255**	**24360**	**2500**	**53400**
Classical.								
Colleges	51	140	86	3082	2497	63540	4110	221300
Academies	152	208	183	6418	6375	5160	6135	236190
Professional.								
Of law	1	1	.....	80	.....	.....	.....	6000
Of medicine	1	12	.....	60	.....	.....	.....	6.00
Of theology	3	3	.....	125	.....	5600	.....	.....
Technical.								
Commercial	7	9	.....	302	.....	.....	.....	19100
For the blind	1	1	3	15	23	.....	10300	1509
For the deaf and dumb	1	6	1	51	50	.....	26150	.....
Of art and music	11	10	22	55	536	.....	.....	36660
OTHER.	634	471	290	12191	11001	3700	2350	313880
Day and boarding	624	461	279	11815	10646	.....	.....	303215
Parochial and charity	10	10	11	376	355	3700	2350	10665

STATE OF TEXAS.

CLASSES AND KINDS.	Number.	M.	F.	M.	F.	From endowment.	From taxation and public funds.	From other sources, including tuition.
ALL CLASSES	548	600	106	12244	10832	$760	$15230	$398890
PUBLIC.	.....	.....	.....	.....	.....	.....	.....	.....
CLASSICAL, PROFESSIONAL, AND TECHNICAL.	13	33	24	554	246	400	14750	18400
Universities	**1**	**6**	.....	**129**	.....	**400**	.....	**4400**
Classical.								
Colleges (d)	4	16	2	319	105	400	.....	14100
Academies (e)	3	12	20	170	120	.....	.....	3500
Professional.								
Of law	1	1	.....	32	.....	.....	.....	800
Of medicine (d)	1	.....	.....	.....	.....	.....	.....	.....
Of theology	1	2	.....	3	.....	.....	.....	(f)

(a) Besides these 20 schools there are cared for in 19 other schools nearly 600 children at an annual expense to the State of about $65,000.
(b) Including the Pennsylvania Military College.
(c) Of these 1 is styled "military" academy.
(d) One classical college and 1 medical college in Galveston County, and 1 commercial college in Anderson County, reported without teachers, pupils, or income.
(e) One academy in Harris County and 1 "military" academy in Travis County reported without income.
(f) Income included in Colleges.

TABLE XIII.—BY CLASSES, AND KINDS IN EACH CLASS—Continued.

STATE OF TEXAS—Continued.

CLASSES AND KINDS.	SCHOOLS. Number.	TEACHERS. M.	TEACHERS. F.	PUPILS. M.	PUPILS. F.	INCOME, YEAR ENDED JUNE 1, 1870. From endowment.	From taxation and public funds.	From other sources, including tuition.
Technical.								
Commercial (a)	1	.....	.....	.....	.....	.....	.....	.....
For the blind	1	1	1	10	11	.....	$5750	.....
For the deaf and dumb	1	1	1	20	10	.....	9000	.....
OTHER.	535	567	82	11690	10586	$360	480	$380490
Day and boarding	535	567	82	11690	10586	360	480	380490

TERRITORY OF UTAH.

CLASSES AND KINDS.	Number.	M.	F.	M.	F.	From endowment.	From taxation and public funds.	From other sources, including tuition.
ALL CLASSES	267	207	201	9844	11223	.....	$4151	$146296
PUBLIC.	.....	.....	.....	.....	.....	.....	.....	.....
CLASSICAL, PROFESSIONAL, AND TECHNICAL.	4	4	1	70	50	.....	.....	1300
Technical.								
Commercial	1	1	.....	10	10	.....	.....	500
Of art and music	3	3	1	60	40	.....	.....	800
OTHER.	263	203	200	9774	11173	.....	4151	144996
Day and boarding	262	201	197	9683	11089	.....	4151	141191
Parochial and charity	1	2	3	91	84	.....	.....	3805

STATE OF VERMONT.

CLASSES AND KINDS.	Number.	M.	F.	M.	F.	From endowment.	From taxation and public funds.	From other sources, including tuition.
ALL CLASSES	3084	1356	3804	31295	31618	$13046	$523970	$170276
PUBLIC. (b)	2830	1171	3451	25872	26195	1366	504006	11330
Normal	3	8	14	142	326	1176	.....	4796
High	11	18	23	369	373	.....	3755	3368
Grammar	12	5	16	359	364	190	12414	1716
Graded common	51	23	99	2667	2676	.....	61122	1450
Ungraded common	2753	1117	3299	22335	22456	.....	426715	.....
CLASSICAL, PROFESSIONAL, AND TECHNICAL.	46	104	100	2252	1944	11680	8537	91940
Universities	**1**	**15**	.....	**115**	.....	**1200**	**8164**	**8500**
Classical.								
Colleges	3	19	.....	155	.....	8550	3203	9498
Academies	41	74	100	2029	1944	2400	373	77277
Professional.								
Of medicine	1	8	.....	48	.....	517	3517	3661
Technical.								
Agricultural	1	3	.....	20	.....	213	1414	1504
OTHER.	208	81	253	3171	3479	.....	11427	67006
Day and boarding	203	80	236	2731	3039	.....	11427	66366
Parochial and charity	5	1	17	440	440	.....	.....	640

STATE OF VIRGINIA.

CLASSES AND KINDS.	Number.	M.	F.	M.	F.	From endowment.	From taxation and public funds.	From other sources, including tuition.
ALL CLASSES	2024	1452	1245	30878	29141	$47586	$120148	$987851
PUBLIC.	122	43	128	4275	4425	1050	55425	42295
Normal	4	3	13	109	186	1050	3400	13600
High	3	3	3	96	74	.....	2200	1500
Grammar	7	.....	7	85	115	.....	1200	800
Graded common	52	4	48	1350	1700	.....	18200	15000
Ungraded common	56	33	57	2635	2350	.....	30425	11395

STATE OF VIRGINIA—Continued.

CLASSES AND KINDS.	SCHOOLS. Number.	TEACHERS. M.	TEACHERS. F.	PUPILS. M.	PUPILS. F.	INCOME, YEAR ENDED JUNE 1, 1870. From endowment.	From taxation and public funds.	From other sources, including tuition.
CLASSICAL, PROFESSIONAL, AND TECHNICAL.	116	292	88	4423	2438	$46106	$63000	$400331
Universities	**1**	**27**	.....	**475**	.....	**7800**	**13000**	**68000**
Classical.								
Colleges (c)	14	93	20	1535	562	25626	17250	160453
Academies	88	141	65	2201	1826	1080	.....	189512
Professional.								
Of law	2	3	.....	125	.....	.....	2000	9026
Of medicine	2	24	.....	105	.....	.....	4750	12192
Of theology	5	14	.....	241	.....	11600	.....	12500
Technical.								
Commercial	2	4	.....	70	.....	.....	.....	5480
For the blind and the deaf and dumb.	1	9	3	71	50	.....	35000	3168
Of mining	1	2	.....	25	.....	2600	2000	4000
Other technical	1	2	.....	50	.....	5200	2000	4000
OTHER.	1786	1117	1029	22180	22278	430	1723	545225
Day and boarding	1722	1086	933	20621	19898	.....	1723	503778
Parochial and charity	64	31	96	1559	2380	430	.....	41447

TERRITORY OF WASHINGTON.

CLASSES AND KINDS.	Number.	M.	F.	M.	F.	From endowment.	From taxation and public funds.	From other sources, including tuition.
ALL CLASSES	170	85	112	2816	2683	$800	$30326	$17176
PUBLIC.	154	75	83	2456	2304	.....	30326	3420
Graded common	1	1	1	36	24	.....	936	.....
Ungraded common	153	74	82	2420	2280	.....	29390	3420
CLASSICAL, PROFESSIONAL, AND TECHNICAL.	3	7	5	169	91	800	.....	5188
Universities	**1**	**1**	**3**	**80**	**59**	**800**	.....	**2700**
Classical.								
Colleges	2	5	3	140	59	800	.....	4000
Academies	1	2	2	29	32	.....	.....	1188
OTHER.	13	3	24	191	288	.....	.....	8568
Day and boarding	11	3	17	135	223	.....	.....	7068
Parochial and charity	2	.....	7	56	65	.....	.....	1500

STATE OF WEST VIRGINIA.

CLASSES AND KINDS.	Number.	M.	F.	M.	F.	From endowment.	From taxation and public funds.	From other sources, including tuition.
ALL CLASSES	2445	2070	768	55238	49711	$15300	$598124	$84637
PUBLIC.	2371	1997	690	53587	47906	1800	575324	22687
Normal	2	4	7	225	230	.....	5800	.....
High	1	2	3	160	170	.....	3300	.....
Grammar	6	6	7	129	136	.....	71019	5937
Graded common	38	33	104	3642	3644	.....		
Ungraded common	2324	1952	569	49431	43726	1800	495205	16750
CLASSICAL, PROFESSIONAL, AND TECHNICAL.	17	43	30	794	878	13500	22800	42106
Universities	**1**	**11**	.....	**170**	.....	**6000**	**22800**	**1200**
Classical.								
Colleges	6	31	18	599	691	13500	22800	22000
Academies	8	8	12	125	187	.....	.....	16856
Technical.								
Commercial	1	2	.....	34	.....	.....	.....	1850
Of art and music	1	1	.....	20	.....	.....	.....	900
Other technical	1	1	.....	16	.....	.....	.....	500
OTHER.	57	30	48	857	927	.....	.....	19844
Day and boarding	54	28	44	749	797	.....	.....	17364
Parochial and charity	3	2	4	108	130	.....	.....	2480

(a) One classical college and 1 medical college in Galveston County, and 1 commercial college in Anderson County, reported without teachers, pupils, or income.
(b) Also 1 State reform school, with 1 male and 1 female teacher, 129 male pupils, and $6,132 income from public funds.
(c) Including the Virginia Military Institute.

TABLE XIII.—BY CLASSES, AND KINDS IN EACH CLASS—Continued.

STATE OF WISCONSIN.

CLASSES AND KINDS.	SCHOOLS. Number.	TEACHERS. M.	TEACHERS. F.	PUPILS. M.	PUPILS. F.	INCOME, YEAR ENDED JUNE 1, 1870. From endowment.	From taxation and public funds.	From other sources, including tuition.
ALL CLASSES	4943	2511	5444	176541	167473	$32953	$2027876	$539481
PUBLIC.	4859	2383	5286	172950	164058	350	1962741	246293
Normal	3							
High	35							
Grammar	96	2383	5286	172950	164058	350	1962741	246293
Graded common	275							
Ungraded common	4450							
CLASSICAL, PROFESSIONAL, AND TECHNICAL.	28	115	61	2312	1288	32603	64135	210915
Universities	**3**	**27**	**10**	**532**	**293**	**4200**	**18134**	**33763**
Classical.								
Colleges	12	62	37	1439	948	30603	13823	116874
Academies	5	6	18	205	246	2000	.....	21200
Professional.								
Of law	1	6	.....	13	.....	.....	524	730
Of theology	3	19	.....	272	.....	.....	.....	56000

STATE OF WISCONSIN—Continued.

CLASSES AND KINDS.	SCHOOLS. Number.	TEACHERS. M.	TEACHERS. F.	PUPILS. M.	PUPILS. F.	INCOME, YEAR ENDED JUNE 1, 1870. From endowment.	From taxation and public funds.	From other sources, including tuition.
Technical.								
Agricultural (a)	2	8	.....	94	.....	.....	$3788	$5277
Commercial	3	6	.....	190	21	.....	.....	9200
For the blind	1	2	4	26	24	.....	18000	1634
For the deaf and dumb	1	6	2	73	49	.....	28000	.....
OTHER.	56	13	97	1279	2127	.....	1000	82273
Day and boarding	38	6	45	421	898	.....	.....	46625
Parochial and charity	18	7	52	858	1229	.....	1000	35648

TERRITORY OF WYOMING.

CLASSES AND KINDS.	SCHOOLS. Number.	TEACHERS. M.	TEACHERS. F.	PUPILS. M.	PUPILS. F.	INCOME, YEAR ENDED JUNE 1, 1870. From endowment.	From taxation and public funds.	From other sources, including tuition.
ALL CLASSES	9	7	8	190	115	.....	$2876	$5500
PUBLIC.	4	2	2	100	75	.....	2876	.....
Ungraded common	4	2	2	100	75	.....	2876	.....
CLASSICAL, PROFESSIONAL, AND TECHNICAL.	.....	.....	.....	.....	.....	.....	.....	.....
OTHER.	5	5	6	90	40	.....	.....	5500
Day and boarding	5	5	6	90	40	.....	.....	5500

(a) Including the statistics of a Technical school.

TABLE XIV—(A) and (B.)

STATISTICS

OF

LIBRARIES IN THE UNITED STATES.

(A.)—BY STATES AND TERRITORIES.
(B.)—BY CLASSES AND KINDS.

AT THE CENSUSES OF 1870, 1860, AND 1850.

REMARKS

ON THE

STATISTICS OF LIBRARIES.

The statistics of libraries have never been very creditable to the census of the United States. Such improvement as was practicable with the machinery provided for the collection of these statistics, has been effected at the Ninth Census, and the results will be found in the table following, in comparison with the published results of 1860; but no great amount of complacency will be experienced upon a critical examination of the figures. The fact is, the machinery of the census under existing provisions of law, defective as it is in many particulars, is less adapted to work out correct results in this matter of the statistics of libraries than in any other use to which it is applied.

In 1860, there were returned, of all kinds, 27,730 libraries, containing 13,316,379 volumes. Of these, 8,149 were returned as private libraries, containing, in the aggregate, 4,766,235 volumes; but, for some reason inexplicable at this date, 8,140 of these libraries, containing 4,711,635 volumes, were incorporated in the published table with public libraries, while the nine remaining private libraries, containing 54,600 volumes, were incorporated in the libraries of schools and colleges, as appears by notes to the table following, verified by reference to pages 502 and 505 of the volume on Mortality and Miscellaneous Statistics for the Eighth Census.

At the Ninth Census, (1870,) the total number of libraries returned was 163,353, containing 44,539,184 volumes. Of these, 107,673 were private libraries, containing 25,571,503 volumes. No return under this head was made from the State of Connecticut, the deputy marshal reporting that no exact information could be obtained.

While this increase in the number of private libraries and volumes therein, over the returns of 1860, shows that this portion of the census work has been performed with far greater effort and care on the part of the assistant and deputy marshals charged with the collection of this class of statistics, the results are yet manifestly far below the truth of the case for the whole country, while in respect to certain States the figures of the following table are almost ludicrously disproportionate.

The only compensation for this failure—for such it must be pronounced in spite of the increase over the returns of former censuses—is found in the consideration that the statistics of private libraries are not, from any proper point of view, among the desirable inquiries of the census. The statistics of the manufacture and importation of books would be far more significant and instructive, while obtained with one-tenth of one per cent. of the effort that would be required to collect accurate statistics of private libraries, based upon any classification that might be adopted.

The last clause of the foregoing sentence intimates a practical difficulty, which, however the methods of the census might be improved, would always render the statistics of private libraries of the least possible value. Unless each one of the two or three hundred thousand private collections of books which might claim admission to such a table as that in contemplation of the census law, were to be personally visited and inspected by a competent judge, it would be impossible to prevent the intrusion into that table of tens of thousands of such collections, without any merit to entitle them to a place there. No matter how carefully assistant marshals might perform this duty, or how fully instructed they might be from the central office, the mere fact of six or seven thousand persons being employed in collecting these statistics, would be sufficient to defeat, utterly and hopelessly, all approach to uniformity of treatment. One-half of the assistant marshals would call that a library which the other half would not, or, more probably, nine out of ten such officers would admit everything that claimed to be a library to their lists.

The plan most commonly urged for preventing such a want of uniformity in the collection of the statistics of private libraries is to fix a number of volumes below which no collection of books shall be returned as a library, as, say, 100, 200, 300, or 500 volumes; but it is quite sufficient, without argument, to disprove such a proposition, to indicate the practical difficulties arising from such questions as these: What shall be done with pamphlets and unbound volumes? With children's books? With school books, old and new? With public documents, State and National? It is not too much to say that if all these classes were to be rejected, nine out of ten collections in the United States,

which would otherwise pass into a table of private libraries containing one hundred volumes and over, would be thrown out, while, on the other hand, it is difficult to see what value such a table can have for any use, scientific or popular, if these classes are to be indiscriminately admitted.

Passing from the private libraries reported in the following table, to libraries of other descriptions, as returned for the year 1870, a tolerable degree of completeness can fairly be claimed as the result of exceptional efforts in this direction.

Omissions of some importance have doubtless occurred in the column for circulating libraries, and differences in classification adopted by assistant or deputy marshals have caused some apparent discrepancies in other columns.

It should be said that the class "Libraries of historical, literary, and scientific societies," was intended to include only such libraries belonging to learned societies as are not open to the general public, but are reserved to the exclusive use of members or of a limited number of subscribers. This class fails, therefore, to include many libraries of learned societies which, from the fact of being open to the public freely, or upon terms of such liberality as to make their use practically universal, are, for the purposes of this table, more properly taken as public libraries. For some reason not explained, all libraries of this class for the city and State of New York have been incorporated with other classes.

TABLE XIV (A.)—THE UNITED STATES

	STATES AND TERRITORIES.	1870													
		ALL CLASSES.		LIBRARIES, OTHER THAN PRIVATE.											
				TOTAL.		UNITED STATES.				STATE AND TERRITORIAL.		TOWN, CITY, ETC.		COURT AND LAW.	
						CONGRESSIONAL.		DEPARTMENTAL.							
		Number.	Volumes.	Number.	Volumes.	Number.	Volumes.	Number.	Volumes.	Number.	Volumes.	Number.	Volumes.	Number.	Volumes.
	Total United States	164, 815	45, 528, 938	56, 015	19, 456, 518	1	190, 000	14	115, 185	53	653, 915	1, 101	1, 237, 430	1, 073	425, 782
1	Alabama	1, 430	576, 882	298	86, 577					1	3, 000	4	800	33	7, 785
2	Arizona	6	2, 000	1	1, 000					1	1, 000				
3	Arkansas	1, 181	135, 564	293	54, 332					1	12, 500	6	250	29	5, 747
4	California	1, 617	474, 299	744	159, 625					1	2, 000	13	18, 278	46	5, 339
5	Colorado	175	39, 344	30	11, 385					1	2, 600			2	150
6	Connecticut	63	285, 937	63	285, 937					1	12, 000				
7	Dakota	19	9, 726	5	2, 788					1	2, 238				
8	Delaware	473	183, 423	252	92, 275					1	4, 000				
9	District of Columbia	696	793, 702	127	409, 936	1	190, 000	14	115, 185					4	32, 348
10	Florida	253	112, 928	75	25, 374					1	7, 000			5	4, 182
11	Georgia	1, 735	467, 232	545	162, 851					1	16, 000	4	3, 730	63	8, 610
12	Idaho	43	10, 625	11	2, 860									1	150
13	Illinois	13, 570	3, 323, 914	3, 705	924, 545					1	10, 000	53	35, 010	135	23, 832
14	Indiana	5, 301	1, 125, 553	2, 333	627, 894					1	17, 870	52	39, 029	92	10, 308
15	Iowa	3, 540	673, 600	1, 153	377, 851					1	11, 000	23	22, 808	11	944
16	Kansas	574	218, 676	190	92, 425							4	4, 100	3	2, 050
17	Kentucky	5, 546	1, 909, 230	1, 172	318, 985					2	9, 200	10	13, 436	218	61, 590
18	Louisiana	2, 332	847, 406	480	263, 266					2	64, 000	1	10, 000	61	31, 583
19	Maine	3, 334	984, 510	1, 462	533, 547					1	20, 000	58	14, 649	19	9, 748
20	Maryland	3, 353	1, 713, 483	1, 316	570, 945					2	31, 462	1	41, 500	20	14, 662
21	Massachusetts	3, 169	3, 017, 813	1, 544	2, 010, 609					1	30, 000	95	475, 853	13	27, 708
22	Michigan	26, 763	2, 174, 744	3, 002	578, 631					1	31, 265	423	124, 207	49	10, 359
23	Minnesota	1, 412	360, 810	587	160, 790					1	10, 000	15	9, 981	1	500
24	Mississippi	2, 788	488, 482	537	88, 376					1	7, 000	2	1, 000	3	121
25	Missouri	5, 645	1, 065, 638	1, 742	498, 996					1	12, 000	11	8, 097	125	35, 104
26	Montana	141	19, 790	13	5, 100					1	400	1	1, 600		
27	Nebraska	390	147, 040	171	51, 915							1	200	1	600
28	Nevada	314	158, 040	28	41, 940					1	20, 000			1	250
29	New Hampshire	1, 526	704, 269	670	324, 393					1	10, 500	32	44, 744	7	627
30	New Jersey	2, 413	895, 291	1, 636	535, 679					1	17, 205	2	20, 000		
31	New Mexico	116	39, 425	33	9, 620					1	4, 000			2	210
32	New York	20, 929	6, 310, 352	13, 771	3, 524, 869					2	66, 019	130	173, 236	26	77, 535
33	North Carolina	1, 746	541, 915	656	202, 651					3	16, 303	3	2, 316	24	4, 119
34	Ohio	17, 790	3, 687, 363	6, 025	1, 334, 363					1	34, 200	3	61, 000	1	5, 000
35	Oregon	2, 361	334, 959	166	61, 532					1	3, 578	1	1, 161	1	180
36	Pennsylvania	14, 849	6, 377, 845	4, 966	3, 049, 247					1	30, 000	39	28, 586	29	24, 051
37	Rhode Island	759	693, 387	334	309, 696					1	1, 500	10	15, 198	5	2, 147
38	South Carolina	1, 663	546, 244	741	149, 224					1	2, 700			3	6, 324
39	Tennessee	3, 505	802, 112	773	204, 713					1	19, 000	4	1, 337	3	1, 500
40	Texas	455	87, 111	135	25, 018					1	2, 000			1	1, 000
41	Utah	133	39, 177	74	31, 493					1	3, 519	3	850	1	2, 000
42	Vermont	1, 792	727, 263	736	321, 727					1	14, 158	82	52, 368	4	3, 023
43	Virginia	4, 171	1, 107, 313	1, 409	386, 020					2	22, 700	1	753	12	2, 117
44	Washington	102	33, 362	30	13, 552					1	5, 400	1	610		
45	West Virginia	1, 728	372, 745	638	152, 183					1	3, 095	4	5, 905	6	1, 269
46	Wisconsin	2, 883	905, 811	1, 332	378, 680					4	61, 400	9	4, 838	8	1, 010
47	Wyoming	31	2, 603	11	1, 103					1	103				

TABLE XIV (A.)—THE UNITED STATES.

1870																
LIBRARIES, OTHER THAN PRIVATE.														PRIVATE.		
SCHOOL, COLLEGE, ETC.		SABBATH-SCHOOL.		CHURCH.		HISTORICAL, LITERARY, AND SCIENTIFIC SOCIETIES.		CHARITABLE AND PENAL INSTITUTIONS.		BENEVOLENT AND SECRET ASSOCIATIONS.		CIRCULATING.				
Number.	Volumes.	Number.	Volumes.	Number.	Volumes.	Number.	Volumes.	Number.	Volumes.	Number.	Volumes.	Number.	Volumes.	Number.	Volumes.	
14,375	3,598,537	33,580	8,346,153	4,478	1,634,915	47	590,002	9	13,890	43	114,581	1,241	2,536,128	108,800	26,072,420	
12	23,300	239	49,517	9	2,175	.....	.....	.....	.....	.....	.....	.....	.....	1,132	490,305	1
.....	.....	.....	.....	.....	.....	.....	.....	.....	.....	.....	.....	.....	.....	5	1,000	2
.....	.....	216	29,412	37	4,930	.....	.....	.....	.....	.....	.....	4	1,493	888	81,232	3
288	29,113	268	63,940	96	18,180	.....	.....	.....	.....	1	300	31	22,475	873	314,674	4
2	2,000	22	5,685	2	150	.....	.....	.....	.....	.....	.....	1	800	145	27,959	5
5	142,000	.....	.....	.....	.....	1	14,000	.....	.....	.....	.....	56	117,937	.....	(a)	6
.....	.....	4	550	.....	.....	.....	.....	.....	.....	.....	.....	.....	.....	14	6,938	7
.....	.....	223	55,851	23	9,400	.....	.....	.....	.....	.....	.....	5	26,024	221	91,148	8
.....	.....	95	39,853	6	2,850	.....	.....	.....	.....	.....	.....	7	29,700	569	383,766	9
.....	.....	54	10,500	13	1,970	.....	.....	.....	.....	.....	.....	2	1,722	178	87,554	10
15	41,100	369	63,114	82	16,002	2	2,000	.....	.....	1	400	8	11,895	1,190	304,381	11
.....	.....	5	1,010	1	500	.....	.....	.....	.....	.....	.....	4	1,200	32	7,765	12
1,122	140,759	2,080	438,567	228	47,533	7	153,492	.....	.....	.....	.....	79	75,352	9,865	2,399,369	13
1,006	323,391	1,075	204,692	87	24,356	.....	.....	.....	.....	.....	.....	20	8,248	2,968	497,659	14
15	18,747	999	278,251	85	25,584	.....	.....	.....	.....	1	150	18	20,367	2,387	295,749	15
3	6,500	141	33,440	35	39,785	.....	.....	.....	.....	.....	.....	4	6,550	384	126,251	16
18	20,675	717	160,377	207	53,707	.....	.....	.....	.....	.....	.....	.....	.....	4,374	1,590,245	17
34	37,050	173	40,225	183	60,008	.....	.....	.....	.....	.....	.....	26	20,400	1,852	584,140	18
25	63,425	1,079	277,742	140	39,910	1	2,500	3	5,300	.....	.....	136	100,273	1,872	450,963	19
72	98,470	881	215,763	310	90,989	.....	.....	.....	.....	.....	.....	30	78,099	2,037	1,142,538	20
20	253,127	1,042	539,609	164	85,956	11	186,800	1	1,000	6	63,000	186	347,556	1,625	1,007,204	21
246	37,734	1,731	239,471	436	81,891	.....	.....	.....	.....	.....	.....	116	53,704	23,761	1,596,113	22
1	4,000	464	85,710	80	26,798	1	7,000	.....	.....	1	200	23	16,601	825	200,020	23
1	5,000	508	69,825	15	3,000	.....	.....	.....	.....	.....	.....	7	2,430	2,251	400,106	24
50	44,825	1,283	188,493	243	96,845	.....	.....	1	1,182	.....	.....	28	112,450	3,903	566,642	25
.....	.....	1	900	3	900	1	100	.....	.....	.....	.....	1	1,200	128	14,690	26
.....	.....	133	39,175	33	10,940	.....	.....	.....	.....	.....	.....	3	1,000	219	95,125	27
.....	.....	16	5,950	2	600	.....	.....	.....	.....	.....	.....	8	15,140	286	116,100	28
21	30,800	538	164,570	38	7,425	4	18,510	.....	.....	.....	.....	29	47,217	856	379,876	29
.....	.....	1,619	423,224	.....	.....	.....	.....	.....	.....	.....	.....	14	75,250	777	359,612	30
2	1,200	3	760	24	3,250	.....	.....	.....	.....	.....	.....	1	200	83	29,805	31
9,879	1,165,158	3,103	994,627	486	253,163	.....	.....	1	5,000	.....	.....	144	790,131	7,158	2,785,483	32
14	77,050	500	74,160	109	26,951	.....	.....	.....	.....	.....	.....	3	1,752	1,090	339,264	33
1,118	426,013	4,896	796,650	.....	.....	1	3,000	.....	.....	.....	.....	5	8,500	11,765	2,353,000	34
1	4,400	126	33,547	22	10,420	.....	.....	.....	.....	3	1,096	8	7,150	2,195	273,427	35
115	267,223	3,916	1,696,640	732	420,559	18	202,600	.....	.....	30	49,435	86	330,153	9,883	3,328,598	36
12	97,500	248	116,441	26	11,160	.....	.....	.....	.....	.....	.....	32	65,750	425	383,691	37
4	20,800	647	93,200	84	25,100	.....	.....	.....	.....	.....	.....	2	1,100	922	397,020	38
10	68,950	670	91,345	68	15,328	.....	.....	.....	.....	.....	.....	17	7,253	2,732	597,399	39
1	1,200	131	19,318	.....	.....	.....	.....	.....	.....	.....	.....	1	1,500	320	62,093	40
.....	.....	61	8,894	.....	.....	.....	.....	.....	.....	.....	.....	8	16,230	59	7,684	41
58	38,735	544	182,840	11	8,517	.....	.....	3	1,408	.....	.....	33	20,678	1,056	405,536	42
4	50,000	1,146	182,436	232	75,233	.....	.....	.....	.....	.....	.....	12	52,781	2,762	721,293	43
1	400	19	4,342	7	2,500	.....	.....	.....	.....	.....	.....	1	300	72	19,810	44
3	7,400	572	115,014	49	17,800	.....	.....	.....	.....	.....	.....	3	1,700	1,090	220,562	45
194	50,492	1,008	209,523	70	12,550	.....	.....	.....	.....	.....	.....	39	38,867	1,551	527,131	46
.....	.....	10	1,000	.....	.....	.....	.....	.....	.....	.....	.....	.....	.....	20	1,500	47

(a) No return of private libraries from Connecticut.

TABLE XIV (A.)—THE UNITED STATES—Continued.

	STATES AND TERRITORIES.	1860									
		LIBRARIES, OTHER THAN PRIVATE.									
		ALL CLASSES.		PUBLIC, NOT SPECIFIED.		SCHOOL AND COLLEGE.		SABBATH-SCHOOL.		CHURCH.	
		Number.	Volumes.	Number.	Volumes.	Number.	Volumes.	Number.	Volumes.	Number.	Volumes.
	Total United States	a27, 730	a13, 316, 379	b10, 208	b8, 033, 233	c10, 780	c2, 797, 949	6, 205	2, 072, 489	537	412, 708
1	Alabama	395	155, 275	361	123, 315	4	15, 500	22	13, 050	8	3, 410
2	Arizona										
3	Arkansas	115	23, 221	102	22, 210			13	1, 011		
4	California	70	149, 064	50	131, 714			20	17, 350		
5	Colorado										
6	Connecticut	490	404, 206	194	231, 332	103	86, 812	183	80, 062	10	6, 000
7	Dakota										
8	Delaware	114	88, 470	64	61, 100	2	7, 100	48	20, 270		
9	District of Columbia	92	191, 723	b79	b152, 100	4	36, 800	9	2, 823		
10	Florida	66	46, 375	54	37, 125	8	5, 000	3	3, 750	1	500
11	Georgia	364	272, 935	288	228, 666	11	17, 800	52	14, 669	13	11, 800
12	Idaho										
13	Illinois	854	244, 394	246	131, 753	250	31, 189	339	74, 422	19	7, 030
14	Indiana	1, 123	467, 062	341	198, 490	534	202, 916	247	65, 456	1	200
15	Iowa	530	107, 104	412	72, 161	3	1, 500	113	32, 043	2	1, 400
16	Kansas	46	9, 735	39	8, 025			1	500	6	1, 210
17	Kentucky	196	148, 012	95	106, 175	9	11, 363	91	19, 774	2	10, 700
18	Louisiana	68	116, 604	53	106, 624	2	4, 200	9	2, 280	4	3, 500
19	Maine	814	405, 901	283	215, 437	17	40, 190	473	138, 924	41	11, 350
20	Maryland	1, 074	235, 055	1, 017	172, 800	10	30, 400	25	7, 285	22	24, 570
21	Massachusetts	1, 852	1, 997, 151	853	1, 296, 836	191	265, 938	756	386, 717	52	47, 600
22	Michigan	1, 120	250, 686	141	87, 090	730	96, 393	244	66, 333	5	870
23	Minnesota	29	33, 649	26	18, 975	9	2, 600	52	10, 556	2	1, 518
24	Mississippi	166	178, 745	146	163, 420	1	5, 000	13	6, 525	6	3, 800
25	Missouri	310	184, 884	215	105, 361	13	47, 600	69	24, 785	13	7, 138
26	Montana										
27	Nebraska	61	10, 742	53	8, 862			8	1, 880		
28	Nevada										
29	New Hampshire	306	237, 312	118	129, 270	14	41, 367	132	44, 825	42	21, 850
30	New Jersey	725	433, 321	402	250, 485	14	54, 550	277	107, 605	32	20, 681
31	New Mexico	17	10, 670	15	8, 670					2	2, 000
32	New York	8, 360	2, 436, 576	744	1, 103, 688	6, 352	1, 003, 223	1, 140	267, 867	124	61, 798
33	North Carolina	301	190, 091	263	152, 809	12	24, 700	21	6, 282	5	6, 300
34	Ohio	3, 082	790, 666	496	339, 821	2, 017	288, 933	560	133, 862	9	28, 050
35	Oregon	11	5, 300	5	1, 650	2	1, 750	4	1, 900		
36	Pennsylvania	1, 416	1, 344, 924	529	761, 299	67	172, 802	764	339, 414	56	71, 409
37	Rhode Island	302	465, 419	169	356, 444	17	46, 459	100	51, 617	16	10, 899
38	South Carolina	257	471, 542	193	366, 517	7	66, 000	48	17, 425	9	21, 600
39	Tennessee	387	245, 228	335	186, 033	23	50, 540	21	6, 180	8	2, 475
40	Texas	147	86, 538	132	74, 563	7	8, 300	8	3, 675		
41	Utah	12	5, 476	10	4, 738	2	738				
42	Vermont	336	167, 429	211	100, 105	9	26, 432	98	30, 842	18	10, 050
43	Virginia	1, 453	543, 010	1, 350	432, 110	28	69, 770	71	32, 630	4	8, 500
44	Washington	10	11, 325	4	9, 525	1	200	4	1, 100	1	500
45	West Virginia										
46	Wisconsin	599	150, 559	120	75, 935	308	33, 824	167	36, 800	4	4, 000
47	Wyoming										

(a) Including 9,149 private libraries, containing 4,766,235 volumes. See pages 502 and 505 of volume on Mortality and Miscellaneous Statistics, Eighth Census.
(b) Including 8,140 private libraries, containing 4,711,635 volumes, of which 77 private libraries, containing 118,100, were in the District of Columbia. Libraries of Congress and of Departments of the General Government are not included.
(c) Including 9 private libraries, containing 54,600 volumes.

TABLE XIV (A.)—THE UNITED STATES—Continued.

1850														
LIBRARIES, OTHER THAN PRIVATE.														
ALL CLASSES.		PUBLIC, NOT SPECIFIED.		SCHOOL AND COLLEGE.						SABBATH-SCHOOL.		CHURCH.		
				Total.		School.		College.						
Number.	Volumes.	Number.	Volumes.	Number.	Volumes.	Number.	Volumes.	Number.	Volumes.	Number.	Volumes.	Number.	Volumes.	
15,615	4,636,411	a1,217	a1,446,015	12,280	2,589,725	12,067	1,647,404	213	942,321	1,988	542,321	130	58,350	
56	20,623	4	3,848	37	11,000	32	3,500	5	7,500	15	5,775			1
														2
3	420	1	250							2	170			3
														4
														5
164	165,318	42	38,609	12	87,639	4	5,039	8	82,600	107	38,445	3	625	6
														7
17	17,950	4	10,250	1	5,000			1	5,000	12	2,700			8
9	98,600	7	66,100	2	32,500			2	32,500					9
7	2,660	1	1,000	2	800	2	800			4	860			10
38	31,788	3	6,500	20	23,300	11	1,800	9	21,500	15	1,988			11
														12
152	62,486	33	35,982	33	13,675	29	5,875	4	7,800	86	12,829			13
151	68,403	58	46,238	7	10,500	3	1,800	4	8,700	85	11,265	1	400	14
32	5,790	4	2,650	4	160	4	160			24	2,980			15
														16
80	79,466	47	40,424	11	33,225			11	33,225	18	4,617	4	1,200	17
10	26,800	5	9,800	5	17,000	2	12,000	3	5,000					18
236	121,969	77	51,439	19	41,850	11	2,225	8	39,625	131	26,988	9	1,692	19
124	125,042	17	54,750	18	40,127	8	6,335	10	33,792	84	28,315	5	1,850	20
1,462	684,015	177	257,737	810	246,045	792	104,645	18	141,400	433	165,476	42	14,757	21
417	107,943	280	65,116	122	39,327	119	31,427	3	7,900	15	3,500			22
														23
117	21,737	4	7,264	107	13,743	103	3,650	4	10,093	6	730			24
97	75,056	13	23,106	17	36,850	13	17,150	4	19,700	66	14,500	1	600	25
														26
														27
														28
129	85,759	47	42,017	6	21,175	3	1,200	3	19,975	70	20,117	6	2,450	29
128	80,885	77	43,903	14	28,080	10	4,080	4	24,000	35	8,564	2	338	30
														31
11,013	1,760,820	43	197,229	10,827	1,527,599	10,802	1,388,729	25	138,870	137	33,294	6	2,698	32
38	29,592	4	2,500	6	23,093	1	1,500	5	21,593	19	2,352	9	1,647	33
352	186,826	65	65,703	35	66,238	13	9,665	22	56,573	248	53,910	4	975	34
														35
393	363,400	90	184,666	51	94,211	30	17,161	21	77,050	226	58,071	26	26,452	36
96	104,342	26	42,007	13	36,814	12	5,814	1	31,000	50	23,765	7	1,756	37
26	107,472	16	73,758	10	33,714	3	2,750	7	30,964					38
34	22,896	9	5,373	7	15,025	2	5,100	5	9,925	18	2,498			39
12	4,230	3	2,100	4	530	3	430	1	100	5	1,600			40
														41
96	64,641	30	21,061	25	32,980	16	9,700	9	23,280	38	10,020	3	580	42
54	88,462	21	32,595	20	53,562	6	2,706	14	50,856	11	1,975	2	330	43
														44
														45
72	21,020	9	12,040	35	3,963	33	2,163	2	1,800	28	5,017			46
														47

(a) Libraries of Congress and of Departments of the General Government are not included.

TABLE XIV (B.)—THE UNITED STATES.—BY CLASSES AND KINDS IN EACH CLASS.

CLASSES AND KINDS.	1870		1860		1850	
	Number.	Volumes.	Number.	Volumes.	Number.	Volumes.
ALL CLASSES	164, 815	45, 528, 938	27, 730	13, 316, 379	15, 615	4, 636, 411
NOT PRIVATE	56, 015	19, 456, 518	19, 581	8, 550, 144	15, 615	4, 636, 411
United States, Congressional	1	190, 000	.....	.....	.....	.....
Departmental	14	115, 185	.....	.....	.....	.....
State and territorial	53	653, 915	.....	.....	.....	.....
Town, city, and other municipal	1, 101	1, 237, 430	.....	.....	.....	.....
Court and law	1, 073	425, 782	.....	.....	.....	.....
School, (including university and college)	14, 375	3, 598, 537	10, 771	2, 743, 349	12, 280	2, 589, 725
Sabbath-school	33, 580	8, 346, 153	6, 205	2, 072, 489	1, 988	542, 321
Church	4, 478	1, 634, 915	537	412, 708	130	58, 350
Historical, literary, and scientific societies	47	590, 002	.....	.....	.....	.....
Charitable and penal institutions	9	13, 890	.....	.....	.....	.....
Benevolent and secret associations	43	114, 581	.....	.....	.....	.....
Circulating	1, 241	2, 536, 128	.....	.....	.....	.....
Not specified	.....	.....	2, 068	3, 321, 598	1, 217	1, 446, 015
PRIVATE	108, 800	26, 072, 420	8, 149	4, 766, 235	.....	.....

TABLE XV.

STATISTICS

OF

NEWSPAPERS AND PERIODICALS

IN THE UNITED STATES,

(BY STATES AND TERRITORIES,)

AT THE CENSUSES OF 1870, 1860, AND 1850.

REMARKS

UPON THE

STATISTICS OF NEWSPAPERS AND PERIODICALS.

In a country where literary as well as business enterprises are so ephemeral as in the United States, it will of course be impossible to secure absolute uniformity between the statistics of newspapers, magazines, and other periodicals, when collected through different agencies, at dates varying ever so little, and upon independent systems of classification.

The newspaper field of the United States has been very thoroughly worked up by two or three private business firms conducting advertising agencies. The publications of two, at least, of these houses have been carefully consulted in the compilation of this portion of the statistics of the census. Wherever differences have been found to exist between the returns of the assistant or deputy marshals in this particular and the publications of the houses referred to, inquiry has been made into the reason of the excess or deficiency in the census totals, so that, if discrepancies still remain in any case, it is because, after full inquiry, the marshal's return has been held to represent better the facts of the case from the proper point of view of the statistician, or because different dates have been taken for the returns of the census from those on which the statistics of the several business houses conducting these inquiries were collected.

It will readily be seen that considerable differences might be accounted for between statements of this character, bearing date, respectively, 1st of January, 1870, 1st of June, 1870, and 1st of January, 1871, without discrediting any one of such statements.* Newspaper enterprises are constantly being started and abandoned in every section of the United States, both in the form of papers under an entirely new name and independent control, and of semi-weekly or weekly issues of long-established journals. It is easy to see that a spirited business house, intent upon obtaining intelligence of the first movement of any enterprise of this kind, would be apt to hear of the beginning of such efforts more promptly than of their abandonment, and might embody in its annual statement many periodicals which it would not be desirable to include in the statistics of the census.

A second reason for discrepancies between the census tables and the statements prepared by private advertising agencies is found in a different point of view which is necessarily taken in treating the material for such tables for statistical purposes, from that occupied by advertising agencies. There are very considerable numbers made of issues in every part of the country, of which it is an open question whether they are properly to be classed as newspapers or not, such as trade circulars, real-estate circulars, periodical prospectuses, sheets intended for gratuitous distribution at places of amusement, and a dozen other forms of advertisement more or less disguised under a show of presenting news or criticism to the public. Many of these are adapted in a very high degree to the purposes of advertisement, and are, therefore, most properly to be included in the lists of such agencies as those referred to, yet very many of them must be excluded from the tables of the census.

The law requires this report of newspapers and periodicals, on account of their relation to the moral, social, and intellectual condition of the people. To swamp this class of statistics by inconsiderately admitting hundreds of prospectuses, circulars, and advertising sheets, which can possibly have no such relations, would be undoubtedly an abuse. At the same time this subject has been treated liberally, and every periodical has been admitted to these tables which could establish a reasonable claim to be considered as within the purview of the census act.

* The following comparison between the summary of the census returns of newspapers, periodicals, &c., and the summary of such publications presented in Rowell & Co.'s "American Directory," will exhibit the extent of the differences under discussion.

Daily, Rowell, 1871	594
" Started 1870–'71, (Rowell)	61
" Census	574
Three times a week, Rowell, 1871	105
" " Started 1870–'71, (Rowell)	7
" " Census	107
Semi-weekly, Rowell, 1871	112
" Started 1870–'71, (Rowell)	11
" Census	115
Weekly, Rowell, 1871	4,379
" Started 1870–'71, (Rowell)	768
" Census	4,295
Semi-monthly, Rowell, 1871	116
" Started 1870–'71, (Rowell)	25
" Census	96
Monthly, Rowell, 1871	677
" Started 1870–'71, (Rowell)	201
" Census	622
Quarterly, Rowell, 1871	59
" Started 1870–'71, (Rowell)	8
" Census	49
Total, Rowell, 1871	6,055
" Started 1870–'71, (Rowell)	1,083
" Census	5,865

It will be seen that where the census figures fall below those of the "Directory," in respect to any class, (except the quarterlies,) the difference is less than the number "started 1870–'71."

TABLE XV.—THE UNITED STATES.

	STATES AND TERRITORIES.	ALL CLASSES. TOTAL. 1870 Number.	1870 Copies annually issued.	1870 Circulation.	1860 Number.	1860 Copies annually issued.	1860 Circulation.	1850 Number.	1850 Copies annually issued.	1850 Circulation.
	Total United States	5,871	1,508,548,250	20,842,475	4,051	927,951,548	13,663,409	2,526	426,409,978	5,142,177
1	Alabama	89	9,198,980	91,165	96	7,175,444	93,595	60	2,662,741	34,282
2	Arizona	1	14,560	280	.....	.....	.....	.....	.....	.....
3	Arkansas	56	1,824,860	29,830	37	2,122,224	39,812	9	377,000	7,250
4	California	201	47,472,756	491,903	121	26,111,788	229,893	7	761,200	4,619
5	Colorado	14	1,190,600	12,750	.....	.....	.....	.....	.....	.....
6	Connecticut	71	17,454,740	203,725	55	9,555,672	95,536	46	4,267,932	52,670
7	Dakota	3	85,904	1,652	.....	.....	.....	.....	.....	.....
8	Delaware	17	1,607,840	20,860	14	1,010,776	16,144	10	421,200	7,500
9	District of Columbia	22	10,092,800	81,400	13	10,881,100	69,510	18	11,127,236	100,073
10	Florida	23	649,220	10,545	22	1,081,600	15,500	10	319,800	5,750
11	Georgia	110	15,539,724	150,987	105	13,415,444	180,972	51	4,070,866	64,155
12	Idaho	6	200,200	2,750	.....	.....	.....	.....	.....	.....
13	Illinois	505	113,140,492	1,722,541	286	27,464,764	356,159	107	5,102,276	88,050
14	Indiana	293	26,964,984	363,542	186	10,090,310	159,381	107	4,316,828	63,138
15	Iowa	233	16,403,380	219,090	130	6,589,360	89,240	29	1,512,800	22,500
16	Kansas	97	9,518,176	96,803	27	1,565,540	21,920	.....	.....	.....
17	Kentucky	89	18,270,160	197,130	77	13,504,044	179,597	62	6,582,838	79,868
18	Louisiana	92	13,755,690	84,165	81	16,948,000	120,650	55	12,416,224	80,288
19	Maine	65	9,867,680	170,690	70	8,333,278	126,169	49	4,203,064	63,439
20	Maryland	88	33,497,778	235,450	57	20,721,472	122,244	68	19,612,724	124,779
21	Massachusetts	259	129,691,266	1,692,124	222	102,000,760	1,368,980	209	64,820,564	718,221
22	Michigan	211	19,686,978	253,774	118	11,606,596	128,848	58	3,247,736	52,690
23	Minnesota	95	9,543,656	110,778	49	2,344,000	32,554	.....	.....	.....
24	Mississippi	111	4,703,336	71,868	73	9,099,784	88,737	50	1,752,504	30,555
25	Missouri	279	47,980,422	522,866	173	29,741,464	354,007	61	6,195,560	70,235
26	Montana	10	2,860,000	19,580	.....	.....	.....	.....	.....	.....
27	Nebraska	42	3,388,500	31,600	14	519,000	9,750	.....	.....	.....
28	Nevada	12	2,572,000	11,300	.....	.....	.....	.....	.....	.....
29	New Hampshire	51	7,237,588	173,919	20	1,024,400	19,700	38	3,067,552	60,226
30	New Jersey	122	18,625,740	205,560	90	12,801,412	162,016	51	4,098,678	44,521
31	New Mexico	5	137,350	1,525	2	59,800	1,150	2	38,800	1,150
32	New York	835	471,741,744	7,561,497	542	320,930,884	6,034,636	428	115,385,473	1,624,756
33	North Carolina	64	6,684,950	64,820	74	4,862,572	79,374	51	2,020,564	35,252
34	Ohio	395	98,548,814	1,388,367	340	71,767,742	1,121,682	261	30,473,407	389,463
35	Oregon	35	3,657,300	45,750	16	1,074,640	27,620	2	58,968	1,134
36	Pennsylvania	540	241,170,540	3,419,765	367	116,094,480	1,432,695	310	84,898,672	984,777
37	Rhode Island	32	9,781,500	82,050	26	5,289,260	49,690	19	2,756,950	24,472
38	South Carolina	55	8,901,400	80,900	45	3,654,840	53,870	46	7,145,930	53,743
39	Tennessee	91	18,300,844	225,952	83	10,053,152	176,908	50	6,940,750	67,672
40	Texas	112	4,214,800	55,250	89	7,855,808	108,038	34	1,296,924	18,205
41	Utah	10	1,578,400	14,250	2	327,600	6,300	.....	.....	.....
42	Vermont	47	4,055,300	71,390	31	2,579,080	47,415	35	2,567,662	45,961
43	Virginia (a)	114	13,319,578	143,840	139	26,772,568	301,622	87	9,223,068	87,768
44	Washington	14	396,500	6,785	4	122,200	2,350	.....	.....	.....
45	West Virginia (a)	59	4,012,400	54,432	.....	.....	.....	.....	.....	.....
46	Wisconsin	190	28,762,920	343,385	155	10,798,670	139,145	46	2,665,487	33,015
47	Wyoming	6	243,300	1,950	.....	.....	.....	.....	.....	.....

(a) At 1860 and 1850 Virginia includes West Virginia.

TABLE XV.—THE UNITED STATES.

ALL CLASSES.

DAILY.						TRI-WEEKLY.						SEMI-WEEKLY.						
1870		1860		1850		1870		1860		1850		1870		1860		1850		
Number.	Circulation.	Number.	Circulation.	Number.	Circulation.	Number.	Circulation.	Number.	Circulation.	Number.	Circulation.	Number.	Circulation.	Number.	Circulation.	Number.	Circulation.	
574	2,601,547	387	1,478,435	254	758,454	107	155,105	86	107,170	115	75,712	115	247,197	79	175,165	31	53,511	
9	16,420	9	8,820	6	2,804	2	700	8	2,886	5	1,708	2	2,870	1	400	.....	.....	1
.....	.....	.....	.....	.....	.....	.....	.....	.....	.....	.....	.....	.....	.....	.....	.....	.....	.....	2
3	1,250	.....	.....	.....	.....	1	300	.....	.....	.....	.....	.....	.....	(a)	1,000	.....	.....	3
33	94,100	22	58,444	4	2,019	4	9,500	2	3,300	.....	.....	4	2,700	3	2,300	.....	.....	4
4	2,200	.....	.....	.....	.....	.....	.....	.....	.....	.....	.....	.....	.....	.....	.....	.....	.....	5
16	35,730	14	19,100	7	5,654	.....	.....	.....	.....	4	2,400	1	800	1	400	.....	.....	6
.....	.....	.....	.....	.....	.....	.....	.....	.....	.....	.....	.....	.....	.....	.....	.....	.....	.....	7
1	1,600	.....	.....	.....	.....	.....	.....	.....	.....	.....	.....	3	3,660	4	3,294	3	600	8
3	24,000	5	32,910	5	19,836	1	2,000	1	4,600	5	7,748	.....	.....	2	3,000	.....	.....	9
.....	.....	.....	.....	.....	.....	2	820	2	1,400	1	200	1	300	1	2,500	.....	.....	10
15	30,800	12	18,650	5	3,504	5	3,600	5	3,600	3	938	9	5,100	1	900	.....	.....	11
.....	.....	.....	.....	.....	.....	1	250	.....	.....	.....	.....	1	600	.....	.....	.....	.....	12
39	166,400	23	38,100	8	3,615	10	40,570	6	2,936	4	1,375	4	2,950	2	1,026	.....	.....	13
20	42,300	13	8,881	9	3,720	3	2,200	.....	.....	2	1,250	1	350	5	1,600	.....	.....	14
22	19,800	9	7,700	.....	.....	3	1,650	2	695	2	3,700	1	1,000	2	500	.....	.....	15
12	17,570	3	1,650	.....	.....	4	1,840	.....	.....	.....	.....	.....	.....	.....	.....	.....	.....	16
6	31,900	4	19,500	9	7,237	4	3,500	3	2,750	7	7,213	4	4,100	1	2,000	.....	.....	17
7	34,395	8	41,000	11	32,088	1	800	.....	.....	6	4,333	8	8,500	3	1,850	.....	.....	18
7	10,700	8	8,141	4	3,110	1	350	4	3,978	5	1,942	.....	.....	.....	.....	.....	.....	19
8	82,921	6	53,200	6	50,989	1	5,015	2	6,146	4	3,203	2	1,600	.....	.....	.....	.....	20
21	231,625	17	169,600	22	130,640	1	800	3	2,400	4	2,250	16	41,484	14	40,700	11	19,904	21
16	27,485	8	14,150	3	4,039	3	5,000	1	9,000	2	333	.....	.....	3	9,150	.....	.....	22
6	14,800	4	2,524	.....	.....	5	4,200	.....	.....	.....	.....	.....	.....	.....	.....	.....	.....	23
3	2,300	5	15,370	.....	.....	6	3,650	2	2,500	4	1,573	3	2,400	1	5,000	.....	.....	24
21	86,555	16	44,550	5	10,905	5	13,800	3	7,800.	4	1,750	.....	.....	.....	.....	.....	.....	25
3	6,980	.....	.....	.....	.....	1	400	.....	.....	.....	.....	.....	.....	.....	.....	.....	.....	26
7	6,850	.....	.....	.....	.....	1	500	.....	.....	.....	.....	.....	.....	1	1,000	.....	.....	27
5	7,500	.....	.....	.....	.....	.....	.....	.....	.....	.....	.....	2	950	.....	.....	.....	.....	28
7	6,100	.....	.....	.....	.....	.....	.....	.....	.....	.....	.....	.....	.....	.....	.....	.....	.....	29
20	38,030	15	18,510	6	7,017	.....	.....	.....	.....	.....	.....	.....	.....	1	1,000	.....	.....	30
1	225	.....	.....	.....	.....	.....	.....	.....	.....	.....	.....	.....	.....	.....	.....	.....	.....	31
87	780,470	74	487,340	51	206,222	5	5,800	7	18,900	8	4,975	22	114,500	10	58,871	13	29,965	32
8	11,795	8	3,550	.....	.....	3	800	1	200	5	2,656	5	5,750	4	2,162	.....	.....	33
26	139,705	24	84,560	26	46,083	8	13,560	8	4,212	10	6,718	3	7,200	4	3,500	.....	.....	34
4	6,350	2	800	.....	.....	.....	.....	.....	.....	.....	.....	.....	.....	.....	.....	.....	.....	35
55	466,070	29	233,550	24	162,635	3	10,000	1	3,900	2	500	2	17,700	3	9,800	1	600	36
6	23,250	5	10,300	5	5,705	.....	.....	.....	.....	.....	.....	1	1,200	1	2,000	2	242	37
5	16,100	2	1,600	7	16,357	4	9,600	4	6,200	5	3,521	.....	.....	.....	.....	.....	.....	38
13	34,630	8	11,300	8	14,218	2	2,300	7	4,509	2	1,707	1	1,000	.....	.....	.....	.....	39
12	3,500	3	5,360	.....	.....	5	2,450	3	9,288	5	3,368	5	3,700	.....	.....	.....	.....	40
3	2,700	.....	.....	.....	.....	.....	.....	.....	.....	.....	.....	3	2,900	.....	.....	.....	.....	41
3	3,190	2	750	2	555	.....	.....	.....	.....	.....	.....	.....	.....	.....	.....	1	2,200	42
16	24,099	15	44,400	15	16,104	7	4,800	5	2,750	12	9,080	8	7,033	11	21,212	.....	.....	43
1	160	.....	.....	.....	.....	1	600	.....	.....	.....	.....	.....	.....	.....	.....	.....	.....	44
4	5,192	.....	.....	.....	.....	2	550	.....	.....	.....	.....	.....	.....	.....	.....	.....	.....	45
14	43,250	14	14,125	6	3,398	2	3,200	8	3,220	4	1,271	3	6,850	.....	.....	.....	.....	46
2	550	.....	.....	.....	.....	.....	.....	.....	.....	.....	.....	.....	.....	.....	.....	.....	.....	47

(a) At 1860 no number reported.

TABLE XV.—THE UNITED STATES—Continued.

	STATES AND TERRITORIES.	ALL CLASSES.											
		WEEKLY.						SEMI-MONTHLY.					
		1870		1860		1850		1870		1860		1850	
		Number.	Circulation.	Number.	Circulation.	Number.	Circulation.	Number.	Circulation.	Number.	Circulation.	Number.	Circulation.
	Total United States	4,295	10,594,643	3,173	7,581,930	1,902	2,944,629	96	1,349,820	.....	.....	95	487,645
1	Alabama	76	71,175	77	74,289	48	29,020	.....	.....	.....	.....	1	750
2	Arizona	1	280	.....	.....	.....	.....	.....	.....	.....	.....	.....	.....
3	Arkansas	48	26,280	37	38,812	9	7,250	.....	.....	.....	.....	.....	.....
4	California	140	298,603	89	131,249	3	2,600	1	300	.....	.....	.....	.....
5	Colorado	9	9,550	.....	.....	.....	.....	.....	.....	.....	.....	.....	.....
6	Connecticut	43	107,395	37	68,436	30	40,716	2	900	.....	.....	.....	.....
7	Dakota	3	1,652	.....	.....	.....	.....	.....	.....	.....	.....	.....	.....
8	Delaware	12	13,600	10	12,850	7	6,900	.....	.....	.....	.....	.....	.....
9	District of Columbia	12	41,900	4	26,000	8	72,489	.....	.....	.....	.....	.....	.....
10	Florida	20	9,425	19	11,600	9	5,550	.....	.....	.....	.....	.....	.....
11	Georgia	73	88,837	73	127,322	37	50,188	2	700	.....	.....	6	9,525
12	Idaho	4	1,900	.....	.....	.....	.....	.....	.....	.....	.....	.....	.....
13	Illinois	364	890,913	238	282,997	84	68,768	11	107,900	.....	.....	3	1,800
14	Indiana	233	239,342	160	134,600	95	56,168	6	9,200	.....	.....	1	2,000
15	Iowa	196	187,840	112	76,945	25	17,750	3	3,400	.....	.....	.....	.....
16	Kansas	78	71,393	24	20,270	.....	.....	.....	.....	.....	.....	.....	.....
17	Kentucky	68	137,930	64	123,947	38	58,712	.....	.....	.....	.....	8	6,706
18	Louisiana	75	39,970	70	77,800	37	31,667	.....	.....	.....	.....	.....	.....
19	Maine	47	114,600	52	95,510	39	55,887	1	700	.....	.....	.....	.....
20	Maryland	69	127,314	49	62,898	54	60,887	.....	.....	.....	.....	1	2,000
21	Massachusetts	153	899,465	145	778,680	126	391,752	11	45,200	.....	.....	3	2,575
22	Michigan	174	192,889	103	92,648	47	32,418	2	1,300	.....	.....	3	5,600
23	Minnesota	79	79,978	45	30,030	.....	.....	.....	.....	.....	.....	.....	.....
24	Mississippi	92	60,018	65	65,867	46	28,982	2	700	.....	.....	.....	.....
25	Missouri	225	342,361	143	277,357	45	46,280	3	22,000	.....	.....	.....	.....
26	Montana	6	12,200	.....	.....	.....	.....	.....	.....	.....	.....	.....	.....
27	Nebraska	30	22,400	12	7,750	.....	.....	.....	.....	.....	.....	.....	.....
28	Nevada	5	2,850	.....	.....	.....	.....	.....	.....	.....	.....	.....	.....
29	New Hampshire	37	75,819	20	19,700	35	58,426	1	25,000	.....	.....	1	650
30	New Jersey	95	120,670	70	131,506	43	36,544	.....	.....	.....	.....	2	960
31	New Mexico	4	1,300	2	1,150	1	400	.....	.....	.....	.....	1	750
32	New York	518	3,388,497	366	2,600,925	308	753,960	21	216,300	.....	.....	9	71,000
33	North Carolina	44	43,325	57	65,612	40	29,427	1	1,250	.....	.....	6	3,169
34	Ohio	299	923,502	260	805,810	201	256,427	8	65,050	.....	.....	23	74,235
35	Oregon	26	30,400	12	14,820	2	1,134	.....	.....	.....	.....	.....	.....
36	Pennsylvania	395	1,214,395	297	700,961	261	526,142	11	825,100	.....	.....	19	290,500
37	Rhode Island	19	43,950	19	35,990	12	18,525	.....	.....	.....	.....	.....	.....
38	South Carolina	42	44,000	35	41,070	27	27,190	.....	.....	.....	.....	5	4,275
39	Tennessee	65	117,022	61	101,839	36	41,147	1	15,000	.....	.....	.....	.....
40	Texas	89	45,300	79	90,615	29	14,837	1	300	.....	.....	.....	.....
41	Utah	3	8,400	2	6,300	.....	.....	.....	.....	.....	.....	.....	.....
42	Vermont	43	56,200	28	44,665	30	41,206	.....	.....	.....	.....	.....	.....
43	Virginia	69	75,488	103	189,360	55	48,434	4	4,520	.....	.....	3	11,150
44	Washington	10	4,525	4	2,350	.....	.....	.....	.....	.....	.....	.....	.....
45	West Virginia	48	42,390	.....	.....	.....	.....	2	3,100	.....	.....	.....	.....
46	Wisconsin	160	266,000	130	111,400	35	26,846	2	1,900	.....	.....	.....	.....
47	Wyoming	4	1,400	.....	.....	.....	.....	.....	.....	.....	.....	.....	.....

TABLE XV.—THE UNITED STATES—Continued.

ALL CLASSES.

MONTHLY.						BI-MONTHLY.						QUARTERLY.						ANNUAL.						
1870		1860		1850		1870		1860		1850		1870		1860		1850		1870		1860		1850		
Number.	Circulation.	Number.	Circulation.	Number.	Circulation.	Number.	Circulation.	Number.	Circulation.	Number.	Circulation.	Number.	Circulation.	Number.	Circulation.	Number.	Circulation.	Number.	Circulation.	Number.	Circulation.	Number.	Circulation.	
622	5,650,843	280	3,411,959	100	740,651	13	31,650	....	.....	5	8,200	49	211,670	30	101,000	19	25,875	....	.....	16	807,750	4	47,500	
...	.....	3	7,200	....	.....	....	.....	....	.....	....	.....	....	.....	....	.....	....	.....	....	.....	....	.....	....	.....	1
....	.....	....	.....	....	.....	....	.....	....	.....	....	.....	....	.....	....	.....	....	.....	....	.....	....	.....	....	.....	2
4	2,000	....	.....	....	.....	....	.....	....	.....	....	.....	....	.....	....	.....	....	.....	....	.....	....	.....	....	.....	3
17	82,200	5	34,600	....	.....	....	.....	....	.....	....	.....	2	4,500	....	.....	....	.....	....	.....	....	.....	....	.....	4
1	1,000	....	.....	....	.....	....	.....	....	.....	....	.....	....	.....	....	.....	....	.....	....	.....	....	.....	....	.....	5
7	56,400	1	500	1	500	1	1,150	....	.....	1	1,200	1	1,350	2	7,100	2	a2,200	....	.....	....	.....	....	.....	6
....	.....	....	.....	....	.....	....	.....	....	.....	....	.....	....	.....	....	.....	....	.....	....	.....	....	.....	....	.....	7
1	2,000	....	.....	....	.....	....	.....	....	.....	....	.....	....	.....	....	.....	....	.....	....	.....	....	.....	....	.....	8
6	13,500	....	.....	....	.....	....	.....	....	.....	....	.....	....	.....	1	3,000	....	.....	....	.....	....	.....	....	.....	9
....	.....	....	.....	....	.....	....	.....	....	.....	....	.....	....	.....	....	.....	....	.....	....	.....	....	.....	....	.....	10
6	21,950	13	29,500	....	.....	....	.....	....	.....	....	.....	....	.....	1	1,000	....	.....	....	.....	....	.....	....	.....	11
....	.....	....	.....	....	.....	....	.....	....	.....	....	.....	....	.....	....	.....	....	.....	....	.....	....	.....	....	.....	12
72	490,808	17	31,100	7	12,267	2	11,000	....	.....	....	.....	3	12,000	....	.....	1	225	....	.....	....	.....	....	.....	13
28	64,150	5	14,300	....	.....	2	6,000	....	.....	....	.....	....	.....	....	.....	....	.....	....	.....	....	.....	....	.....	14
5	3,950	5	3,400	2	1,050	2	750	....	.....	....	.....	1	700	....	.....	....	.....	....	.....	....	.....	....	.....	15
3	6,000	....	.....	....	.....	....	.....	....	.....	....	.....	....	.....	....	.....	....	.....	....	.....	....	.....	....	.....	16
7	19,700	5	31,400	....	.....	....	.....	....	.....	....	.....	....	.....	....	.....	....	.....	....	.....	....	.....	....	.....	17
1	500	....	.....	1	12,200	....	.....	....	.....	....	.....	....	.....	....	.....	....	.....	....	.....	....	.....	....	.....	18
8	42,840	6	18,540	1	2,500	....	.....	....	.....	....	.....	1	1,500	....	.....	....	.....	....	.....	....	.....	....	.....	19
8	18,600	....	.....	3	7,700	....	.....	....	.....	....	.....	....	.....	....	.....	....	.....	....	.....	....	.....	....	.....	20
48	462,150	36	353,100	29	113,100	....	.....	....	.....	4	7,000	3	11,400	6	21,500	7	6,000	....	.....	1	3,000	3	45,000	21
16	27,100	3	3,900	3	10,300	....	.....	....	.....	....	.....	....	.....	....	.....	....	.....	....	.....	....	.....	....	.....	22
5	11,800	....	.....	....	.....	....	.....	....	.....	....	.....	....	.....	....	.....	....	.....	....	.....	....	.....	....	.....	23
5	2,800	....	.....	....	.....	....	.....	....	.....	....	.....	....	.....	....	.....	....	.....	....	.....	....	.....	....	.....	24
23	53,650	11	24,300	7	11,300	1	1,500	....	.....	....	.....	1	3,000	....	.....	....	.....	....	.....	....	.....	....	.....	25
....	.....	....	.....	....	.....	....	.....	....	.....	....	.....	....	.....	....	.....	....	.....	....	.....	....	.....	....	.....	26
4	1,850	1	1,000	....	.....	....	.....	....	.....	....	.....	....	.....	....	.....	....	.....	....	.....	....	.....	....	.....	27
....	.....	....	.....	....	.....	....	.....	....	.....	....	.....	....	.....	....	.....	....	.....	....	.....	....	.....	....	.....	28
6	67,000	....	.....	2	1,150	....	.....	....	.....	....	.....	....	.....	....	.....	....	.....	....	.....	....	.....	....	.....	29
7	46,800	3	10,000	....	.....	....	.....	....	.....	....	.....	....	.....	....	.....	....	.....	....	.....	1	1,000	....	.....	30
....	.....	....	.....	....	.....	....	.....	....	.....	....	.....	....	.....	....	.....	....	.....	....	.....	....	.....	....	.....	31
163	2,920,810	69	2,045,000	36	552,484	....	.....	....	.....	....	.....	19	135,120	10	57,600	3	6,150	....	.....	6	766,000	....	.....	32
3	1,900	4	7,850	....	.....	....	.....	....	.....	....	.....	....	.....	....	.....	....	.....	....	.....	....	.....	....	.....	33
47	228,750	41	218,850	....	.....	2	2,700	....	.....	....	.....	2	7,900	....	.....	1	6,000	....	.....	3	4,750	....	.....	34
5	9,000	(b)	4,000	....	.....	....	.....	....	.....	....	.....	....	.....	1	(c)	....	.....	....	.....	1	8,000	....	.....	35
73	846,750	28	464,684	....	.....	3	8,550	....	.....	....	.....	8	31,200	6	6,800	2	1,900	....	.....	3	13,000	1	2,500	36
6	13,650	1	1,400	....	.....	....	.....	....	.....	....	.....	....	.....	....	.....	....	.....	....	.....	....	.....	....	.....	37
3	10,000	3	4,500	....	.....	....	.....	....	.....	....	.....	1	1,200	1	500	2	2,400	....	.....	....	.....	....	.....	38
8	54,200	4	43,760	4	10,600	....	.....	....	.....	....	.....	1	1,800	2	3,500	....	.....	....	.....	1	12,000	....	.....	39
....	.....	4	2,775	....	.....	....	.....	....	.....	....	.....	....	.....	....	.....	....	.....	....	.....	....	.....	....	.....	40
1	250	....	.....	....	.....	....	.....	....	.....	....	.....	....	.....	....	.....	....	.....	....	.....	....	.....	....	.....	41
1	12,000	1	2,000	2	2,000	....	.....	....	.....	....	.....	....	.....	....	.....	....	.....	....	.....	....	.....	....	.....	42
10	27,900	5	43,900	1	2,000	....	.....	....	.....	....	.....	....	.....	....	.....	1	1,000	....	.....	....	.....	....	.....	43
2	1,500	....	.....	....	.....	....	.....	....	.....	....	.....	....	.....	....	.....	....	.....	....	.....	....	.....	....	.....	44
3	3,200	....	.....	....	.....	....	.....	....	.....	....	.....	....	.....	....	.....	....	.....	....	.....	....	.....	....	.....	45
9	22,185	3	10,400	1	1,500	....	.....	....	.....	....	.....	....	.....	....	.....	....	.....	....	.....	....	.....	....	.....	46
....	.....	....	.....	....	.....	....	.....	....	.....	....	.....	....	.....	....	.....	....	.....	....	.....	....	.....	....	.....	47

(a) At 1850 there was also, in Connecticut, one periodical published three times a year, with an annual circulation of 1,500.
(b) At 1860 no number reported. (c) At 1860 no circulation reported.

TABLE XV.—THE UNITED STATES—Continued.

	STATES AND TERRITORIES.	ADVERTISING.												
		TOTAL.			WEEKLY.		SEMI-MONTHLY.		MONTHLY.		BI-MONTHLY.		QUARTERLY.	
		1870			1870		1870		1870		1870		1870	
		Number.	Copies annually issued.	Circulation.	Number.	Circulation.	Number.	Circulation.	Number.	Circulation.	Number.	Circulation.	Number.	Circulation.
	Total United States	79	4,689,800	293,450	17	30,050	1	5,200	53	244,700	2	6,000	3	7,500
1	Alabama													
2	Arizona													
3	Arkansas													
4	California	4	432,000	26,000	1	3,000			3	23,000				
5	Colorado	1	12,000	1,000					1	1,000				
6	Connecticut	3	279,200	6,600	1	5,000			2	1,600				
7	Dakota													
8	Delaware													
9	District of Columbia													
10	Florida													
11	Georgia													
12	Idaho													
13	Illinois	11	390,400	24,200	2	2,200	1	2,000	7	18,500			1	1,500
14	Indiana	6	130,800	8,700	2	1,500	1	200	1	1,000	2	6,000		
15	Iowa													
16	Kansas	1	15,600	300	1	300								
17	Kentucky	1	98,400	8,200					1	8,200				
18	Louisiana													
19	Maine	2	72,000	6,000					2	6,000				
20	Maryland													
21	Massachusetts	4	252,000	11,000	1	3,000			3	8,000				
22	Michigan	2	30,800	900	1	500			1	400				
23	Minnesota	1	60,000	5,000					1	5,000				
24	Mississippi													
25	Missouri	7	217,200	20,100					6	17,100			1	3,000
26	Montana													
27	Nebraska													
28	Nevada													
29	New Hampshire	2	600,000	50,000					2	50,000				
30	New Jersey													
31	New Mexico													
32	New York	17	1,378,800	89,900	4	7,500	1	2,000	11	77,400			1	3,000
33	North Carolina													
34	Ohio	9	398,200	16,350	3	5,050			6	11,300				
35	Oregon	2	84,000	7,000					2	7,000				
36	Pennsylvania													
37	Rhode Island	1	60,000	5,000					1	5,000				
38	South Carolina													
39	Tennessee													
40	Texas													
41	Utah													
42	Vermont													
43	Virginia	5	178,400	7,200	1	2,000	1	1,000	3	4,200				
44	Washington													
45	West Virginia													
46	Wisconsin													
47	Wyoming													

TABLE XV.—THE UNITED STATES—Continued.

AGRICULTURAL AND HORTICULTURAL.									BENEVOLENT AND SECRET SOCIETIES.											
TOTAL.			WEEKLY.		SEMI-MONTHLY.		MONTHLY.		TOTAL.			WEEKLY.		SEMI-MONTHLY.		MONTHLY.		QUARTERLY.		
1870			1870		1870		1870		1870			1870		1870		1870		1870		
Number.	Copies annually issued.	Circulation.	Number.	Circulation.	Number.	Circulation.	Number.	Circulation.	Number.	Copies annually issued.	Circulation.	Number.	Circulation.	Number.	Circulation.	Number.	Circulation.	Number.	Circulation.	
93	21,541,904	770,752	35	305,882	2	4,800	56	460,070	81	6,518,560	257,080	35	84,130	8	6,700	37	164,750	1	1,500	
																				1
																				2
2	12,000	1,000					2	1,000												3
2	165,600	3,800	1	3,000			1	800	4	536,000	18,000	3	8,000			1	10,000			4
																				5
									1	156,000	3,000	1	3,000							6
																				7
																				8
1	36,000	3,000					1	3,000	1	36,000	3,000					1	3,000			9
1	20,800	400	1	400																10
6	534,000	24,500	2	6,000			4	18,500												11
																				12
10	4,332,640	122,720	3	71,500			7	51,220	9	671,600	27,300	3	8,600			6	18,700			13
5	178,000	11,500	1	1,000			4	10,500	6	129,400	7,250	1	1,000	1	200	4	6,050			14
3	225,400	5,450	1	4,000			2	1,450	2	37,200	2,300			1	800	1	1,500			15
1	42,000	3,500					1	3,500												16
3	83,600	3,300	1	1,100			2	2,200	2	205,200	5,100	1	3,600			1	1,500			17
1	156,000	3,000	1	3,000																18
2	676,000	13,000	2	13,000					3	308,000	15,000	1	3,500			1	10,000	1	1,500	19
2	78,000	6,500					2	6,500												20
7	3,057,664	68,032	6	56,032			1	12,000	7	474,400	21,700	1	4,000	3	4,500	3	13,200			21
1	260,000	5,000	1	5,000					2	220,000	5,000	1	4,000			1	1,000			22
2	48,000	4,000					2	4,000	1	62,400	1,200	1	1,200							23
3	21,600	1,500			1	300	2	1,200	1	9,600	400			1	400					24
3	948,000	19,000	2	18,000			1	1,000	1	33,600	2,800					1	2,800			25
																				26
2	10,200	850					2	850												27
																				28
									1	78,000	1,500	1	1,500							29
2	440,000	30,000	1	2,000			1	28,000	2	55,600	1,300	1	1,000			1	300			30
																				31
10	7,621,800	307,150	4	97,050	1	4,500	5	205,600	12	1,161,200	47,600	6	14,600	1	500	5	32,500			32
2	85,000	2,250	1	1,450			1	800	1	31,200	600	1	600							33
3	596,000	13,000	2	11,000			1	2,000	6	803,600	45,300	2	6,500			4	38,800			34
1	44,200	850	1	850					1	67,600	1,300	1	1,300							35
8	1,010,400	84,200					8	84,200	10	1,098,000	34,500	6	17,100			4	17,400			36
									2	112,000	6,000	1	1,000			1	5,000			37
1	72,000	6,000					1	6,000												38
									2	36,000	3,000					2	3,000			39
1	15,600	300	1	300					1	7,200	300			1	300					40
1	3,000	250					1	250												41
1	88,400	1,700	1	1,700																42
2	36,000	3,000					2	3,000												43
1	6,000	500					1	500	1	24,960	480	1	480							44
																				45
3	638,000	21,500	2	9,500			1	12,000	2	163,800	3,150	2	3,150							46
																				47

TABLE XV.—THE UNITED STATES—Continued.

	STATES AND TERRITORIES.	COMMERCIAL AND FINANCIAL.																			
		TOTAL.			DAILY.		TRI-WEEKLY.		SEMI-WEEKLY.		WEEKLY.		SEMI-MONTHLY.		MONTHLY.		BI-MONTHLY.		QUARTERLY.	
		1870			1870		1870		1870		1870		1870		1870		1870		1870	
		Number.	Copies annually issued.	Circulation.	Number.	Circulation.	Number.	Circulation.	Number.	Circulation.	Number.	Circulation.	Number.	Circulation.	Number.	Circulation.	Number.	Circulation.	Number.	Circulation.
	Total United States	142	31,120,600	690,200	8	16,900	2	6,500	5	37,000	76	327,550	5	42,200	40	241,450	1	1,200	5	17,400
1	Alabama																			
2	Arizona																			
3	Arkansas																			
4	California	15	2,906,600	31,600	2	3,300	2	6,500			8	15,800			2	3,000			1	3,000
5	Colorado																			
6	Connecticut	2	860,000	55,000							1	5,000			1	50,000				
7	Dakota																			
8	Delaware																			
9	District of Columbia	1	24,000	2,000											1	2,000				
10	Florida																			
11	Georgia																			
12	Idaho																			
13	Illinois	22	5,403,600	97,400	1	8,600					11	41,800			7	47,000				
14	Indiana	1	276,000	13,000							3	3,000			1	10,000				
15	Iowa																			
16	Kansas																			
17	Kentucky	1	274,560	5,280							1	5,280								
18	Louisiana	2	672,000	3,000	1	2,000					1	1,000								
19	Maine																			
20	Maryland	2	162,640	4,820							1	2,620			1	2,200				
21	Massachusetts	13	2,947,600	73,800					1	3,500	5	37,600	2	22,000	3	7,200			2	3,500
22	Michigan	3	988,000	19,000							3	19,000								
23	Minnesota																			
24	Mississippi	1	530,400	10,200							4	10,200								
25	Missouri	1	69,000	5,750											4	5,750				
26	Montana																			
27	Nebraska	2	14,800	900							1	100			1	800				
28	Nevada																			
29	New Hampshire																			
30	New Jersey																			
31	New Mexico																			
32	New York	50	13,778,600	326,950					4	33,500	26	163,850	3	20,200	16	106,500			1	2,000
33	North Carolina																			
34	Ohio	6	480,400	10,300							5	9,100					1	1,200		
35	Oregon																			
36	Pennsylvania	3	262,000	15,500							1	3,500			1	4,000			1	8,000
37	Rhode Island	3	336,000	8,000							2	6,000			1	2,000				
38	South Carolina																			
39	Tennessee	1	15,600	300							1	300								
40	Texas																			
41	Utah																			
42	Vermont																			
43	Virginia	1	20,800	400							1	400								
44	Washington	1	12,000	1,000											1	1,000				
45	West Virginia																			
46	Wisconsin	2	1,086,000	6,000	1	3,000					1	3,000								
47	Wyoming																			

TABLE XV.—THE UNITED STATES—Continued.

ILLUSTRATED, LITERARY, AND MISCELLANEOUS.																			
TOTAL.			DAILY.		TRI-WEEKLY.		SEMI-WEEKLY.		WEEKLY.		SEMI-MONTHLY.		MONTHLY.		BI-MONTHLY.		QUARTERLY.		
1870			1870		1870		1870		1870		1870		1870		1870		1870		
Number.	Copies annually issued.	Circulation.	Number.	Circulation.	Number.	Circulation.	Number.	Circulation.	Number.	Circulation.	Number.	Circulation.	Number.	Circulation.	Number.	Circulation.	Number.	Circulation.	
503	160,061,408	4,422,235	8	42,584	2	1,300	6	3,133	303	2,334,628	18	66,500	158	1,927,340	1	10,000	7	36,750	
1	14,560	280							1	280									1
																			2
6	2,084,000	47,000							4	38,000			2	9,000					3
3	119,600	2,300							3	2,300									4
4	278,800	5,900							3	5,200			1	700					5
																			6
2	78,000	1,500							2	1,500									7
																			8
3	59,800	1,150							3	1,150									9
5	272,624	7,712							3	4,412	1	300	1	3,000					10
																			11
58	8,029,500	339,625	1	500					34	86,725	2	33,000	20	209,400	1	10,000			12
16	956,600	27,350							10	15,650	1	200	5	11,500					13
[illegible]	92,360	1,930							4	1,730			1	200					14
																			15
1	187,200	3,600							1	3,600									16
3	29,400	950							2	450			1	500					17
10	1,413,880	47,290							5	20,950	1	700	4	25,640					18
7	311,520	10,760					1	1,000	3	2,260			3	7,500					19
54	24,586,040	700,270					1	600	31	403,520	2	1,200	17	291,500					20
17	547,592	12,146							14	9,746	1	1,000	2	1,400			[illegible]	3,450	21
[illegible]	104,000	2,000							3	2,000									22
2	16,800	1,400											2	1,400					23
3	556,400	10,700							[illegible]	10,700									24
1	52,000	1,000							1	1,000									25
5	64,800	1,400							4	1,200			1	200					26
2	62,400	1,200							2	1,200									27
9	399,000	20,750							5	3,750			4	17,000					28
10	401,600	9,200	1	400					7	4,300			2	4,500					29
1	10,400	200							1	200									30
103	72,448,180	2,047,865			1	800			46	1,194,415	5	15,700	48	811,150			3	25,800	31
3	39,200	1,600							1	500			2	1,100					32
38	10,841,120	132,960	1	25,000					26	46,210	1	600	9	53,650			1	7,500	33
2	104,000	2,000							2	2,000									34
82	34,070,860	935,519	4	15,984					54	448,135	2	13,000	22	458,400					35
6	496,860	9,900							5	9,450			1	450					36
4	197,200	5,100			1	500			2	1,600			1	3,000					37
2	28,400	700							1	500			1	200					38
																			39
2	289,800	2,100	1	700					1	1,400									40
3	180,400	12,700							2	700			1	12,000					41
9	329,232	5,783					4	1,533	3	2,850	1	400	1	1,000					42
3	54,340	1,045							3	1,045									43
8	191,200	4,200							6	3,400	1	400	1	400					44
5	30,600	2,550											5	2,550					45
2	31,200	600							2	600									46
																			47

TABLE XV.—THE UNITED STATES—Continued.

	STATES AND TERRITORIES.	DEVOTED TO NATIONALITY.												
		TOTAL.			DAILY.		TRI-WEEKLY.		SEMI-WEEKLY.		WEEKLY.		BI-WEEKLY.	
		1870			1870		1870		1870		1870		1870	
		Number.	Copies annually issued.	Circulation.	Number.	Circulation.	Number.	Circulation.	Number.	Circulation.	Number.	Circulation.	Number.	Circulation.
	Total United States	20	4,671,000	45,150	2	7,000	2	1,800	4	6,700	11	29,250	1	400
1	Alabama													
2	Arizona													
3	Arkansas													
4	California	7	2,697,800	13,950	2	7,000	1	1,000	2	1,200	2	4,750		
5	Colorado													
6	Connecticut													
7	Dakota													
8	Delaware													
9	District of Columbia													
10	Florida	1	26,000	500							1	500		
11	Georgia													
12	Idaho													
13	Illinois	2	218,400	4,200							2	4,200		
14	Indiana													
15	Iowa	2	44,000	1,200							1	800	1	400
16	Kansas													
17	Kentucky													
18	Louisiana	1	26,000	500							1	500		
19	Maine													
20	Maryland													
21	Massachusetts													
22	Michigan													
23	Minnesota	1	52,000	1,000							1	1,000		
24	Mississippi													
25	Missouri													
26	Montana													
27	Nebraska													
28	Nevada													
29	New Hampshire													
30	New Jersey													
31	New Mexico													
32	New York	6	1,606,800	23,800			1	800	2	5,500	3	17,500		
33	North Carolina													
34	Ohio													
35	Oregon													
36	Pennsylvania													
37	Rhode Island													
38	South Carolina													
39	Tennessee													
40	Texas													
41	Utah													
42	Vermont													
43	Virginia													
44	Washington													
45	West Virginia													
46	Wisconsin													
47	Wyoming													

TABLE XV.—THE UNITED STATES—Continued.

POLITICAL.															
TOTAL.			DAILY.		TRI-WEEKLY.		SEMI-WEEKLY.		WEEKLY.		SEMI-MONTHLY.		MONTHLY.		
1870			1870		1870		1870		1870		1870		1870		
Number.	Copies annually issued.	Circulation.	Number.	Circulation.	Number.	Circulation.	Number.	Circulation.	Number.	Circulation.	Number.	Circulation.	Number.	Circulation.	
4,333	1,134,789,082	8,781,220	553	2,531,813	101	145,505	100	200,364	3,565	5,886,668	8	6,770	6	10,100	
87	9,068,980	88,665	9	16,420	2	700	2	2,870	74	68,675	.....	.....	.....	.....	1
.....	.....	.....	.....	.....	.....	.....	.....	.....	.....	.....	.....	.....	.....	.....	2
52	1,800,860	27,830	3	1,250	1	300	.....	.....	48	26,280	.....	.....	.....	.....	3
141	33,849,556	239,253	28	82,800	1	2,000	2	1,500	108	146,953	.....	.....	2	6,000	4
10	1,059,000	9,450	4	2,200	.....	.....	.....	.....	6	7,250	.....	.....	.....	.....	5
52	15,151,640	114,725	16	35,730	.....	.....	1	800	33	76,195	1	500	1	1,500	6
3	85,904	1,652	.....	.....	.....	.....	.....	.....	3	1,652	.....	.....	.....	.....	7
14	1,505,840	17,360	1	1,600	.....	.....	3	3,660	10	12,100	.....	.....	.....	.....	8
14	9,332,800	56,400	3	24,000	1	2,000	.....	.....	10	30,400	.....	.....	.....	.....	9
18	542,620	8,495	.....	.....	2	820	1	300	15	7,375	.....	.....	.....	.....	10
93	13,808,100	100,425	15	30,800	5	3,600	9	5,100	64	60,925	.....	.....	.....	.....	11
6	200,200	2,750	.....	.....	1	250	1	600	4	1,900	.....	.....	.....	.....	12
340	83,191,420	738,420	33	157,050	10	40,570	4	2,950	291	534,350	2	3,500	.....	.....	13
240	24,481,784	256,342	20	42,300	3	2,200	1	350	215	211,192	1	300	.....	.....	14
215	15,859,920	202,460	22	19,800	3	1,650	1	1,000	189	180,010	.....	.....	.....	.....	15
93	9,430,576	90,503	12	17,570	4	1,840	.....	.....	77	71,093	.....	.....	.....	.....	16
72	16,225,200	142,650	6	31,900	4	3,500	4	4,100	58	103,150	.....	.....	.....	.....	17
85	12,872,290	76,715	6	32,395	1	800	8	8,500	70	35,020	.....	.....	.....	.....	18
44	6,759,400	76,200	7	10,700	1	350	.....	.....	36	65,150	.....	.....	.....	.....	19
70	31,858,514	190,618	8	82,921	1	5,015	1	600	60	102,082	.....	.....	.....	.....	20
129	87,283,762	490,872	21	231,625	1	800	14	37,384	92	220,063	1	1,000	.....	.....	21
167	16,943,386	179,628	16	27,485	3	5,000	.....	.....	147	146,843	1	300	.....	.....	22
83	9,032,856	91,878	6	14,800	5	4,200	.....	.....	72	72,878	.....	.....	.....	.....	23
97	4,073,136	57,218	3	2,300	6	3,650	3	2,400	85	48,868	.....	.....	.....	.....	24
237	42,996,822	369,816	21	86,555	5	13,800	.....	.....	211	269,461	.....	.....	.....	.....	25
9	2,808,600	18,580	3	6,980	1	400	.....	.....	5	11,200	.....	.....	.....	.....	26
33	3,298,700	28,450	7	6,850	1	500	.....	.....	25	21,100	.....	.....	.....	.....	27
10	2,509,600	10,100	5	7,500	.....	.....	2	950	3	1,650	.....	.....	.....	.....	28
37	4,884,588	63,669	7	6,100	.....	.....	.....	.....	30	57,569	.....	.....	.....	.....	29
105	17,560,540	151,000	19	37,630	.....	.....	.....	.....	86	113,370	.....	.....	.....	.....	30
1	126,950	1,325	1	225	.....	.....	.....	.....	3	1,100	.....	.....	.....	.....	31
487	323,171,724	2,268,532	86	778,470	3	4,200	16	75,500	382	1,410,362	.....	.....	.....	.....	32
52	6,116,050	51,745	8	11,795	3	800	5	5,750	36	33,400	.....	.....	.....	.....	33
271	72,711,094	796,857	25	114,705	8	13,560	3	7,200	232	658,792	.....	.....	3	2,600	34
24	3,125,500	28,600	4	6,350	.....	.....	.....	.....	20	22,250	.....	.....	.....	.....	35
336	167,781,380	955,746	51	450,086	3	10,000	2	17,700	280	477,960	.....	.....	.....	.....	36
17	8,653,100	49,850	6	23,250	.....	.....	1	1,200	10	25,400	.....	.....	.....	.....	37
43	8,308,600	61,700	5	16,100	3	9,100	.....	.....	35	36,500	.....	.....	.....	.....	38
73	15,361,844	118,002	13	34,630	2	2,300	1	1,000	57	80,072	.....	.....	.....	.....	39
105	3,973,600	50,450	12	3,500	5	2,450	5	3,700	83	40,800	.....	.....	.....	.....	40
7	1,285,600	11,900	2	2,000	.....	.....	3	2,900	2	7,000	.....	.....	.....	.....	41
40	3,464,100	50,790	3	3,190	.....	.....	.....	.....	37	47,600	.....	.....	.....	.....	42
86	11,619,946	89,207	16	24,099	7	4,800	4	5,500	58	54,038	1	770	.....	.....	43
8	299,200	3,760	1	160	1	600	.....	.....	6	3,000	.....	.....	.....	.....	44
48	3,722,800	44,732	4	5,192	2	550	.....	.....	42	38,990	.....	.....	.....	.....	45
172	26,378,900	294,550	13	40,250	2	3,200	3	6,850	153	243,850	1	400	.....	.....	46
4	212,100	1,350	2	550	.....	.....	.....	.....	2	800	.....	.....	.....	.....	47

TABLE XV.—THE UNITED STATES—Continued.

	STATES AND TERRITORIES.	RELIGIOUS.												
		TOTAL.			WEEKLY.		SEMI-MONTHLY.		MONTHLY.		BI-MONTHLY.		QUARTERLY.	
		1870			1870		1870		1870		1870		1870	
		Number.	Copies annually issued.	Circulation.	Number.	Circulation.	Number.	Circulation.	Number.	Circulation.	Number.	Circulation.	Number.	Circulation.
	Total United States	407	125,959,496	4,764,358	208	1,385,335	40	1,171,250	141	2,122,373	1	1,000	17	84,400
1	Alabama	2	130,000	2,500	2	2,500								
2	Arizona													
3	Arkansas	1	6,000	500					1	500				
4	California	14	3,968,400	93,400	11	71,100	1	300	2	22,000				
5	Colorado													
6	Connecticut	6	594,200	13,350	3	11,000	1	400	1	600			1	1,350
7	Dakota													
8	Delaware	1	24,000	2,000					1	2,000				
9	District of Columbia													
10	Florida													
11	Georgia	4	910,000	17,500	4	17,500								
12	Idaho													
13	Illinois	37	9,572,232	300,326	16	128,538	6	69,400	14	101,388	1	1,000		
14	Indiana	9	691,200	29,600	1	6,000	1	8,000	7	15,600				
15	Iowa	3	130,000	3,900	1	1,300	2	2,600						
16	Kansas													
17	Kentucky	7	1,120,400	22,700	6	21,200			1	1,500				
18	Louisiana													
19	Maine	3	624,000	12,000	3	12,000								
20	Maryland	6	1,072,704	21,552	5	20,352			1	1,200				
21	Massachusetts	31	10,019,800	283,450	13	161,750	2	14,000	14	105,250			2	2,450
22	Michigan	7	351,400	10,950	1	5,500			3	5,450				
23	Minnesota	3	162,800	3,900	2	2,900			1	1,000				
24	Mississippi	3	49,400	950	3	950								
25	Missouri	17	2,784,400	69,700	9	44,200	2	15,000	6	10,500				
26	Montana													
27	Nebraska													
28	Nevada													
29	New Hampshire	2	1,276,000	38,000	1	13,000	1	25,000						
30	New Jersey	2	132,000	11,000					2	11,000				
31	New Mexico													
32	New York	90	40,798,240	2,095,120	33	360,120	5	154,200	44	1,506,000			8	74,800
33	North Carolina	6	413,500	8,625	5	7,375	1	1,250						
34	Ohio	40	11,011,400	255,600	26	184,450	5	47,450	8	23,300			1	400
35	Oregon	2	208,000	4,000	2	4,000								
36	Pennsylvania	64	34,437,600	1,284,800	30	232,350	9	812,100	22	237,950			3	2,400
37	Rhode Island	2	111,600	2,300	1	2,100			1	200				
38	South Carolina	7	323,600	8,100	5	5,900			1	1,000			1	1,200
39	Tennessee	12	2,841,000	102,450	6	36,150	1	15,000	4	49,500			1	1,800
40	Texas	5	218,400	4,200	5	4,200								
41	Utah													
42	Vermont	3	322,400	6,200	3	6,200								
43	Virginia	9	1,090,800	34,550	6	16,200	1	2,350	2	16,000				
44	Washington													
45	West Virginia	3	98,400	5,500			1	2,700	2	2,800				
46	Wisconsin	6	465,620	15,635	2	6,500	1	1,500	3	7,635				
47	Wyoming													

TABLE XV.—THE UNITED STATES—Continued.

SPORTING.							TECHNICAL AND PROFESSIONAL.															
TOTAL.			WEEKLY.		MONTHLY.		TOTAL.			DAILY.		WEEKLY.		SEMI-MONTHLY.		MONTHLY.		BI-MONTHLY.		QUARTERLY.		
1870			1870		1870		1870			1870		1870		1870		1870		1870		1870		
Number.	Copies annually issued.	Circulation.	Number.	Circulation.	Number.	Circulation.	Number.	Copies annually issued.	Circulation.	Number.	Circulation.	Number.	Circulation.	Number.	Circulation.	Number.	Circulation.	Number.	Circulation.	Number.	Circulation.	
6	3,222,000	73,500	5	58,500	1	15,000	207	15,974,400	744,530	3	3,250	40	152,650	11	46,400	130	465,060	7	13,050	16	64,120	
																						1
																						2
							1	6,000	500							1	500					3
1	208,000	4,000	1	4,000			7	624,800	14,900	1	1,000	1	4,000			4	8,400			1	1,500	4
																						5
							3	134,900	5,150			1	2,000			1	2,000	1	1,150			6
																						7
																						8
							5	664,000	17,000			2	11,500			3	5,500					9
																						10
							2	15,000	850					1	400	1	450					11
																						12
							16	1,330,700	68,350	1	250	2	13,000			11	44,600			2	10,500	13
							7	121,200	9,800					1	300	6	9,500					14
							3	14,500	1,850							1	800	1	350	1	700	15
							2	30,000	2,500							2	2,500					16
							2	75,600	6,300							2	6,300					17
																						18
							1	14,400	1,200							1	1,200					19
							1	14,400	1,200							1	1,200					20
1	234,000	4,500	1	4,500			13	836,000	38,500			3	9,000	1	2,500	7	25,000			2	2,000	21
							12	345,800	21,150			3	2,300			9	18,850					22
							1	21,600	1,800							1	1,800					23
							1	2,400	200							1	200					24
							7	375,000	25,000					1	7,000	5	16,500	1	1,500			25
																						26
																						27
																						28
																						29
							1	36,000	3,000							1	3,000					30
																						31
4	2,780,000	65,000	3	50,000	1	15,000	56	6,996,400	289,580	1	2,000	11	73,100	5	19,200	33	166,660			6	28,620	32
																						33
							22	1,707,000	118,000			3	2,400	2	17,000	16	97,100	1	1,500			34
							3	24,000	2,000							3	2,000					35
							37	2,510,300	109,500			14	35,350			16	44,800	3	8,550	4	20,800	36
							1	12,000	1,000							1	1,000					37
																						38
							1	18,000	1,500							1	1,500					39
																						40
																						41
																						42
							2	44,400	3,700							2	3,700					43
																						44
																						45
																						46
																						47

TABLE XVI.

SUMMARY OF THE STATISTICS

OF

NEWSPAPERS AND PERIODICALS

IN THE UNITED STATES,

(BY PERIODS OF ISSUE AND BY CLASSES,)

AT THE CENSUS OF 1870.

TABLE XVI.—SUMMARY FOR THE UNITED STATES—NINTH CENSUS—1870.

BY PERIODS OF ISSUE.

Periods of issue.	All classes.			Advertising.		Agricultural and horticultural.		Benevolent and secret societies.		Commercial and financial.	
	Number.	Copies annually issued.	Circulation.	Number.	Circulation.	Number.	Circulation.	Number.	Circulation.	Number.	Circulation.
Total	5,871	1,508,548,250	20,842,475	79	293,450	93	770,752	81	257,080	142	690,200
Daily	574	806,479,570	2,601,547							8	16,900
Three times a week	107	24,196,380	155,105							2	6,500
Semi-weekly	115	25,708,488	247,197							5	37,000
Weekly	4,295	550,921,436	10,594,643	17	30,050	35	305,882	35	84,130	76	327,550
Semi-monthly	96	32,395,680	1,349,820	4	5,200	2	4,800	8	6,700	5	42,200
Monthly	622	67,810,116	5,650,843	53	244,700	56	460,070	37	164,750	40	241,450
Bi-monthly	13	189,900	31,650	2	6,000					1	1,200
Quarterly	49	846,680	211,670	3	7,500			1	1,500	5	17,400

Periods of issue—*Continued.*	Illustrated, literary, and miscellaneous.		Devoted to nationality.		Political.		Religious.		Sporting.		Technical and professional.	
	Number.	Circulation.	Number.	Circulation.	Number.	Circulation.	Number.	Circulation.	Number.	Circulation.	Number.	Circulation.
Total	503	4,422,235	20	45,150	4,333	8,781,220	407	4,764,358	6	73,500	207	744,530
Daily	8	42,584	2	7,000	553	2,531,813					3	3,250
Three times a week	2	1,300	2	1,800	101	145,505						
Semi-weekly	6	3,133	4	6,700	100	200,364						
Weekly	303	2,334,628	11	29,250	3,565	5,886,668	208	1,385,335	5	58,500	40	152,650
Semi-monthly	18	66,500			8	6,770	40	1,171,250			11	46,400
Monthly	158	1,927,340			6	10,100	141	2,122,373	1	15,000	130	465,060
Bi-monthly	1	10,000	1	400			1	1,000			7	13,050
Quarterly	7	36,750					17	84,400			16	64,120

BY CLASSES.

Classes.	All periods of issue.			Daily.		Three times a week.		Semi-weekly.	
	Number.	Copies annually issued.	Circulation.	Number.	Circulation.	Number.	Circulation.	Number.	Circulation.
Total	5,871	1,508,548,250	20,842,475	574	2,601,547	107	155,105	115	247,197
Advertising	79	4,689,800	293,450						
Agricultural and horticultural	93	21,541,904	770,752						
Benevolent and secret societies	81	6,518,560	257,080						
Commercial and financial	142	31,120,600	690,200	8	16,900	2	6,500	5	37,000
Illustrated, literary, and miscellaneous	503	160,061,408	4,422,235	8	42,584	2	1,300	6	3,133
Nationality, Devoted to	20	4,671,000	45,150	2	7,000	2	1,800	4	6,700
Political	4,333	1,134,789,082	8,781,220	553	2,531,813	101	145,505	100	200,364
Religious	407	125,959,496	4,764,358						
Sporting	6	3,222,000	73,500						
Technical and professional	207	15,974,400	744,530	3	3,250				

Classes—*Continued.*	Weekly.		Semi-monthly.		Monthly.		Bi-monthly.		Quarterly.	
	Number.	Circulation.	Number.	Circulation.	Number.	Circulation.	Number.	Circulation.	Number.	Circulation.
Total	4,295	10,594,643	96	1,349,820	622	5,650,843	13	31,650	49	211,670
Advertising	17	30,050	4	5,200	53	244,700	2	6,000	3	7,500
Agricultural and horticultural	35	305,882	2	4,800	56	460,070				
Benevolent and secret societies	35	84,130	8	6,700	37	164,750			1	1,500
Commercial and financial	76	327,550	5	42,200	40	241,450	1	1,200	5	17,400
Illustrated, literary, and miscellaneous	303	2,334,628	18	66,500	158	1,927,340	1	10,000	7	36,750
Nationality, Devoted to	11	29,250					1	400		
Political	3,565	5,886,668	8	6,770	6	10,100				
Religious	208	1,385,335	40	1,171,250	141	2,122,373	1	1,000	17	84,400
Sporting	5	58,500			1	15,000				
Technical and professional	40	152,650	11	46,400	130	465,060	7	13,050	16	64,120

REMARKS ON THE STATISTICS OF CHURCHES.

The statistics of churches contained in the following tables are believed to be substantially exact, and to present a just view of the organization of the several religious denominations found within the United States and of the accommodation for public worship afforded by each.

It was not to be expected or desired that the account taken in the census of the churches of the country should in all cases agree with the statements put forth by religious denominations through their respective official organs. The census has its own proper point of view, and applies in some respects different tests from those known to the compilers of year-books or registers.

A church to deserve notice in the census must have something of the character of an institution. It must be known in the community in which it is located. There must be something permanent and tangible to substantiate its title to recognition. No one test, it is true, can be devised that will apply in all cases, yet, in the entire absence of tests, the statistics of the census will be overlaid with fictitious returns to such an extent as to produce the effect of absolute falsehood. It will not do to say that a church without a church building of its own is, therefore, not a church; that a church without a pastor is not a church; nor even that a church without membership is not a church. There are churches properly cognizable in the census which are without edifices and pastors, and, in rare instances, without a professed membership. Something makes them churches in spite of all their deficiencies. They are known and recognized in the community as churches, and are properly to be returned as such in the census.

On the other hand, there are hundreds of churches borne on the rolls of religious sects having both a legal title to an edifice and a nominal membership, which never gather a congregation together, support no ministry, and conduct none of the services of religion.

Some of the larger religious denominations, either in consequence of their peculiar organization or by reason of special efforts, maintain a careful system of reports and returns, and the statistics of such denominations are accordingly entitled to great consideration.

METHODIST.

Foremost among these is the Methodist church, which, by reason of its episcopal form of government and its scheme of changing periodically the pastors of churches, is always in possession, as nearly as it would be possible to effect, of the true condition of its organization in all parts of the country to a late date. Dead churches are not allowed to encumber its rolls, and consequently the lists of its several branches present their exact strength "for duty." This denomination, therefore, affords a high test of the accuracy of the returns of the census; and, notwithstanding that it presents as much difficulty in enumeration as any other, the general correspondence between the statements embodied in the minutes of the annual conferences of the principal branches of the church, after making allowance for the known strength of certain minor branches which do not publish official returns, and the statistics of the denomination as given in the census, is, taking all the States of the Union together, very decided. The slight differences that exist are sufficiently explained by differences between the dates of the returns and by the different rules of construction and classification which would naturally be adopted in doubtful cases by parties acting independently of each other.

There are other denominations, one or two, notably the Baptist, of great importance, in which an absence of central control in the government of the churches and the want of a thorough system of reports and returns, deprive church statistics of value. It is in respect to these, as a rule, that the discrepancies between the claims of the denomination and the results of the census are greatest. In all such cases full and searching inquiry has been made; the recognized authorities of the churches interested have been freely consulted; and assistant marshals have been called on to explain the discrepancy, and to review their own statements. Hundreds of letters have been written from the Census Office on this subject; thousands of churches have been inquired for; and where differences, after all has been done, still exist, it only remains to be said that if this or that denomination has as many churches as it claims, the agents of the census have not been able to find them.

An analysis of the reports of certain religious denominations, however, is sufficient to explain the discrepancies to the vindication of the census, without further investigation. It is generally found that the aggregate reported by the authorities of the denomination is made up of two classes: first, of churches from which reports have been received up to a recent date, showing an actual organization and an active membership, with church accommodation

and a ministry; and, second, of churches, often more numerous, which are deficient in one or all of these respects, in degrees ranging from partial or temporary deprivation to total and habitual destitution. In such cases, the statistics accompanying almost invariably cut in between the highest and lowest figures of the denomination; take in all the churches that are fully officered, organized, and equipped, and add to this number such of the second class as, in spite of deficiencies, answer to the true definition of a church from the point of view of the census, viz, are institutions in the community known and recognized.

BAPTIST.

The discrepancies between the returns of the census and the statistics of the church are greatest in the case of the Baptists.

The census of 1860 showed 11,221 "churches." (*a*)

The census of 1870 shows 14,474 church organizations; the increase in the decade being certainly as large as could have been expected. The statistics of the church, however, purport to show 17,535 churches in 1870 in the territory covered by the operations of the census, (*b*,) a difference against the census of 3,061. But reference to the statistics of the same church shows that in 1869 only 14,084 churches were claimed, exclusive of the States of Delaware and Rhode Island, the District of Columbia, and certain Territories; adding in the number claimed in 1870 for the States and Territories not reported in 1869, to wit, 91, we have as the total churches for 1869, 14,175, (*c*,) or 299 less than the census.

If, therefore, the statement of 17,535 churches for 1870 is correct, there must have been a clear addition of 3,360 in the single year intervening, which would be considerably more than the entire addition claimed for the nine years previous, (2,954,) which is wholly unreasonable and incredible.

Proceeding, however, to analyze the aggregate of 17,535, we find that from only 12,600 churches were reports received during the year for which the statement is made up. For 3,273 the figures were taken from the report of the year previous, in the absence of any later advices; and, for 1,662 more, estimates had to be made, in the absence even of returns a year old.

It will be seen here, as has been above indicated, that the census cuts in between the highest claim of the denomination and the number for which positive data can be shown. And in this the census conforms in an eminent degree to the reason of the case, inasmuch as it must be that many of the churches unreported are still in existence, possessing sufficient activity to justify their return by the assistant marshals, while many undoubtedly have, in the natural course of things, ceased to keep up even a form of life.

Going down from the total of the United States to the totals for States, (still within the same denomination,) we find an even clearer explanation of the same facts. The discrepancies are mainly in the Southern States, where the conditions of society, especially among the freedmen, are such as would account for even larger differences than exist. In Alabama the census reports but 786; the church statistics claim 1,054; but from only 489 of these were reports actually received during the year for which the returns were made up, 445 were taken from the report the year previous, and 120 were obtained purely by estimate. In Arkansas the census reports 463; the church statistics claim 539; but only 122 of these were obtained from the reports of the year 1870, 235 were taken from the report of 1869, and 182 were obtained by estimate. In North Carolina the census reports 951; the church statistics claim 1,235; but of these only 587 are obtained from reports of the year, 228 from reports of the year previous, and 420 by estimate. In Georgia the Census reports 1,364; the church statistics claim 1,946; but in 1869 only 1,478 were claimed, while the minutes of the State Baptist Convention, held at Cartersville April 21 to 24, 1871, show but 1,738, included in which are 225 taken from the minutes of 1869, 59 taken from minutes of 1868, and 250 taken from minutes of conventions held before the war. The comparison might be carried through all the Southern States with much the same results.

(*a*) The principal inquiry, under the head of Religion, in the schedule of the census law, viz: "Number of churches," is, unfortunately, ambiguous. As the censuses of 1850 and 1860 were taken, it is impossible to feel any assurance, in any particular case, whether church organizations or church edifices are returned in answer to the inquiry, "Number of churches." In preparation for the Ninth Census, this inquiry was divided into "Number of church organizations. Number of church edifices."

(*b*) The statistics of the Baptist Church for 1870 are presented in their Year-Book for 1871, in the form of a summary by States, and, also, to a great extent, in detail, by associations within each State. Where differences between the total and the items occur they are supposed to be the result of clerical errors in the preparation of the summary, or of typographical errors in printing it, and the detailed accounts have been assumed to be correct. The total number of churches, as given on page 80 of the Year-Book, is 17,745. An accurate compilation, however, of the details, so far as presented, gives 17,527 churches. To these are to be added 7 and 16, the numbers returned, in the summary only, for Delaware and District of Columbia respectively, and 10 for the difference between the total and the items given for West Virginia, which difference, it is supposed, equals the estimated number of churches belonging to the "Free Salvation" and "Indian Creek" associations, not otherwise accounted for, making a sum of 17,560, from which should be deducted the 25 churches claimed in the Indian Territory, as outside the field covered by the operations of the census, leaving 17,535, as stated above.

(*c*) On page 80 of the Year-Book the total number of churches for 1869 is stated at 15,143. (See preceding note.)

The least impartial consideration of the above facts must convince any one that in the aggregates of this denomination, in the Southern States especially, are included large numbers of congregations "in the bush," properly, it may be, to be reported from a denominational point of view, but hardly to be returned in the census, while there are also included many churches which have been destroyed by the violence of war, or have been merged with other organizations of the same church, or have fallen into hopeless decay, in the natural course of human institutions.

The only one of the Southern States where comparison between the statistics of the census and those of the church, and an analysis of the latter according to the plan above pursued, would induce the belief that the returns of the census, as between the two, were in fault, is the State of Texas, where the conditions attending the recent enumeration were so unfavorable, so almost hopeless, as to prevent the collection of social statistics in any degree satisfactory to the Census Office. The same admission of a failure to fully return the Baptist denomination might seem, at first glance, to be required (though in nothing like the same degree) in respect to the State of Virginia; but a comparison of the results in this State with those for West Virginia establishes the soundness of the statistics of the two States taken together, and justifies the suggestion that the officers charged with the compilation of these statements for denominational purposes have, not unnaturally, failed to divide the churches accurately between the old and the new State.

CONGREGATIONAL.

In respect to the Congregational Church, again, the difference between the statistics of the census and those of the denominational organs is decided, though by no means so extreme, as this denomination has never extended its agencies southward with any considerable success. The denomination claims 3,121; the Census allows 2,887. In this case the difference is partially accounted for (probably to the extent of between 50 and 60) by the later date (within the same year) of the statistics of the denomination. The remaining difference is explained by such facts as those contained in the "Annual Statistics" of the Congregational Quarterly for January, 1871. Nine hundred and three churches only are there stated to have settled pastors; 1,438 have "acting pastors;" 129 are supplied by licentiates and ministers of other denominations; and 651 are "vacant." The differences in respect to this denomination are found mainly at the West, where the large number of churches without either a stated ministry or a "supply," and the large number, also, (often the same churches,) without edifices of their own, afford ample scope for the operation of different rules of construction as to what constitutes a church for census purposes.

The most important discrepancy between the statistics of the denomination and those of the census, within any of the Eastern States, is in the State of Pennsylvania, where the agents of the census report 40 church organizations. The Congregational Quarterly claims 70; 6 only, however, having settled pastors, 31 having "acting pastors," and 33 being "vacant." In the case of 13 of the churches thus reported by the denomination, the Census Office received positive information from the postmasters of the towns or villages where they were said to be severally located that no such churches were in existence. Of the 17 remaining to be accounted for, the Census Office has been able to obtain no information of any kind through correspondence.

In Kentucky, again, the "Quarterly" claims 3 churches. The returns of the census show none; but in response to inquiries addressed to the pastors of 2 of the churches claimed by the "Quarterly," the Superintendent was informed that the churches should be classed, one as "Christian" and the other as "Baptist." The third is stated by the "Quarterly" to be located at "Camp Nelson," but, as there is neither town nor post-office by that name in the State of Kentucky, the inquiry could not be prosecuted. It may be assumed, however, that the statement of a church at that place is founded upon a tradition of some local and temporary organization effected during the war at the large and important camp then formed there.

In Arkansas the "Quarterly" reports 2 churches—the census none. For only 1, however, is the post-office address given by the "Quarterly;" and a letter addressed to the pastor of this church was returned to the Census Office by the postmaster, with the information that no church of the denomination existed in that vicinity. In respect to the other, (which the "Quarterly" admits to be without even a "supply,") no inquiry could be instituted, for the reason that no address was given. Instances of this character could be multiplied, but the foregoing will suffice.

It is not doubted that in some cases confusion has arisen in returning the three denominations known in the following tables as Congregational, Unitarian, and Universalist, on account of the common use in some sections, and to a limited extent, of the word "Congregational," as expressing merely the form of church government, without reference to distinctions of theological belief.

UNIVERSALIST.

The denomination last mentioned by name is also reported much below the number claimed by the official organs, by reason probably of the fact that this denomination has a larger proportion of congregations without permanent pastors than any other. For example: for the 16 Universalist churches reported in Missouri, only 1 pastor is, according to the New Covenant (a denominational organ) of February 12, 1870, wholly devoted to the ministry.

Of the 13 Universalist churches reported by the denominational Register and Almanac for 1871 as located in Kansas, only 5 claim to have the use of a church edifice; and of these two are known as "Union." The marshal of the district reports that he can only locate 1.

The discrepancies between the church statistics and the returns of the census in the case of the denominations hitherto specifically referred to, are, as will be seen above, susceptible of explanation.

UNITED BRETHREN IN CHRIST.

But the discrepancies which exist between the claims of the denomination and the statements of the census in respect to the church known as United Brethren in Christ, are wholly inexplicable, except upon an assumption of radical and total vice in the statistics of the church.

The denomination claims 3,753 church organizations. The census allows 1,445.

If the discrepancy were wholly or mainly confined to one or two States, it might seem reasonable to charge it to omissions on the part of the agents of the census. But a comparison of the figures of the census with a statement (*a*) prepared by the agent of the United Brethren Publishing House, at Dayton, Ohio, (the correctness of the statement being vouched for by one of the bishops of the church,) shows that the claims of the denomination so greatly exceed the figures of the census in every State in which it exists in any considerable strength, as to render it in the highest degree improbable, if not morally impossible, that the differences arise from the uniform negligence of the agents of the census in respect to this single church.

It is undoubtedly true that the erroneous application in some sections, and to a limited extent, of the name "German Methodists," would explain the occasional omission of societies properly belonging to this denomination; but the effect of this cause is not believed to have been considerable at the present census.

Something, also, must be allowed here—more, perhaps, than with denominations generally—for the effect of differing rules of construction as to what constitutes a church, according as the point of view of the denomination, or that of the census, is taken, in dealing with congregations occasionally gathered in school-houses or in private dwellings.

But after all reasonable allowance on these several accounts has been made, the Superintendent is compelled, from a careful examination of the subject, involving an extensive correspondence with the agents of the census, as well as with the officers of the church in question, to conclude that the denominational statistics are radically defective. In addition to the decided presumption in favor of the general correctness of the work of the sworn officers of the Government, to which nothing but assertion has been opposed by the representatives of the denomination, this conclusion is strongly supported by two considerations—

First. That the authorities of the denomination admit that they are unable to locate the churches they claim by

(*a*) *Comparative view of the statistics of the United Brethren in Christ, as determined by officials of the denomination and by the census.*

STATES.	ORGANIZATION.		EDIFICES.		ACCOMMODATION.		PROPERTY.		COMMUNICANTS.
	Church.	Census.	Church.	Census.	Church.	Census.	Church.	Census.	Church.
Total	3,753	1,445	1,429	937	466,936	265,025	$2,454,302	$1,819,810	116,525
California	20	3	2	1	600	100	5,000	500	300
Illinois	391	125	119	58	34,950	17,995	229,750	126,800	12,052
Indiana	634	184	248	121	78,061	33,975	269,664	188,000	20,588
Iowa	298	188	43	28	12,600	10,445	82,775	69,250	6,991
Kansas	150	24	10	8	3,000	2,200	15,000	31,500	3,227
Maryland	67	36	39	34	14,600	12,100	122,650	233,500	2,959
Massachusetts	.....	1	.....	1	.....	100	.....	500	.....
Michigan	182	69	28	19	8,700	4,225	46,490	40,800	4,500
Minnesota	27	5	1	2	300	500	2,000	1,000	620
Missouri	145	38	5	20	1,500	5,800	7,500	32,000	3,063
Nebraska	.....	4	.....	.....	.....	.....	.....	.....	.....
New York	70	7	14	6	3,735	1,850	21,600	10,200	1,360
Ohio	856	370	531	344	156,720	85,350	740,840	484,310	32,131
Oregon	42	10	6	2	1,800	500	12,000	1,200	787
Pennsylvania	575	201	280	183	118,170	60,860	777,842	489,300	18,586
Tennessee	13	7	5	5	1,500	1,600	8,000	4,100	447
Virginia	64	42	36	30	13,100	7,700	47,650	23,300	2,459
Washington	7	3	1	2	400	275	2,000	3,200	186
West Virginia	124	94	47	52	13,000	13,800	36,541	42,450	4,231
Wisconsin	88	34	14	21	4,200	5,650	27,000	37,900	2,038

towns or even by counties. Had such information been furnished, the investigation into the discrepancies existing would not have been dropped until the whole body of such differences had been canvassed by the Census Office, at whatever expense of time and labor. But the absence of anything approaching specific information regarding the location of these churches not only renders it impossible satisfactorily to determine the question at issue, but casts the greatest doubt upon the authority of the denominational statements.

Second. That the number of church organizations claimed by the authorities of the denomination bears an extraordinary and wholly unprecedented relation to the number of communicants reported. The Baptists average 80 communicants to a church organization; the Methodist Episcopal, 90; the Presbyterians, (North,) 98; the Reformed Church in America, 132, the highest average attained; the Evangelical Association, 74, the lowest. But the official organs of the United Brethren in Christ claim 3,753 churches with only 116,523 communicants, or an average of only 31 to a church. When it is considered that nearly if not quite two-thirds of the communicants of churches are, as a rule, women and minor children, we shall have as an average but 10 to 12 communicants among the adult males bearing the burden of the support of a church of this denomination—a most improbable supposition. But if we assume for the church an average number of communicants equal to that shown by the church having, of all those whose statistics on this subject are available, the smallest number, namely, the Evangelical Association, 74 members, we should have for the 116,523 communicants of the United Brethren in Christ, 1,575 churches, or only 130 in excess of the census. If, on the other hand, we assume for the denomination the average of the Reformed Church in America, viz, 132 communicants, we should have but 883 churches, or 562 below the census. If, again, we assume for the calculation the average of either the Baptist or the Methodist Episcopal Church, we should have a result in the first instance almost exactly coinciding with that exhibited in the following table, and in the second falling considerably below the number actually allowed by the census to the church under consideration.

CHRISTIAN AND DISCIPLES OF CHRIST.

In respect to two denominations, it is admitted that the census fails to make a discrimination required by the facts of the case. From causes, the remedy for which it was not within the power of this office to apply, it became necessary to combine the statistics of the denominations known severally as "Christian" and "Disciples of Christ." The members of the latter denomination, much the stronger of the two, are so frequently termed "Christians," indeed so commonly call themselves by that name, that persons who had not made a study of the subject might readily conclude that the denominations were one and the same, whereas they are, in fact, distinct in official name and style, in organization, and in doctrine.

As an example, not only of the confusion in the popular mind respecting these two churches, but also of the negligence of the officers and members of the several churches in characterizing their own organization and services, it may be mentioned that there is a church belonging to the "Disciples of Christ," within the city of Washington, which is not only commonly, and, indeed, universally spoken of as the "Christian Church," but whose Sunday services are habitually advertised by its own officers in the public prints as those of the "Christian Church," while the edifice in which the congregation worships is inscribed, in conspicuous letters, "Christian Church." It would be wonderful, indeed, when the error is thus daily made by those who should be most interested in maintaining the individuality of the two denominations, if the agents of the census had been found to have preserved the distinction.

Had each or either of these denominations been mainly confined to a distinct section of the Union, special efforts might have resulted in an approximate classification of the data furnished by the assistant marshals. But, in view of the fact that both bodies have their greatest strength in the same States, and oftentimes in the same quarter of the same State, and in view also of the frankly acknowledged inability of the officials of each denomination to whom application for assistance was made, to render any practical aid, it was deemed best to follow the precedent established in 1850 and 1860 of merging the two denominations under a single title.

The results here given are believed to present a fair statement of the combined strength of the two denominations.

One of the leading divines of the "Christians" gives the following estimate for that denomination as a whole in the United States, in answer to the inquiries of the Census Office, viz: church organizations, 1,100; church edifices, 1,050; church accommodation, 100,000; value of church property, $735,000.

TABLE XVII (A.)—THE UNITED STATES.

	STATES AND TERRITORIES.	ALL DENOMINATIONS.									
		1870				1860			1850		
		Organizations.	Edifices.	Sittings.	Property.	Churches.	Accommodation.	Property.	Churches.	Accommodation.	Property.
	The United States	72, 459	63, 082	21, 665, 062	$354, 483, 581	54, 009	19, 128, 751	$171, 397, 932	38, 061	14, 234, 825	$87, 328, 801
1	Alabama	2, 095	1, 958	510, 810	2, 414, 515	1, 875	550, 494	1, 930, 499	1, 373	439, 605	1, 131, 616
2	Arizona	4	4	2, 400	24, 000	.....	.....	.....	.....	.....	.....
3	Arkansas	1, 371	1, 141	264, 225	854, 975	1, 008	216, 183	468, 130	362	60, 226	89, 315
4	California	643	532	195, 558	7, 404, 235	293	97, 721	1, 853, 340	28	10, 200	267, 800
5	Colorado	55	47	17, 495	207, 230	.....	.....	.....	.....	.....	.....
6	Connecticut	826	902	338, 735	13, 428, 109	802	374, 686	6, 354, 205	734	307, 299	3, 555, 194
7	Dakota	17	10	2, 800	16, 300	.....	.....	.....	.....	.....	.....
8	Delaware	267	252	87, 899	1, 823, 950	220	68, 560	846, 150	180	55, 741	340, 345
9	District of Columbia	111	112	63, 655	3, 393, 100	68	50, 040	950, 450	46	34, 120	363, 000
10	Florida	420	390	78, 920	426, 520	319	68, 990	284, 390	177	44, 960	165, 400
11	Georgia	2, 873	2, 698	801, 148	3, 561, 955	2, 393	763, 812	2, 440, 391	1, 862	627, 197	1, 269, 359
12	Idaho	15	12	2, 150	18, 200	.....	.....	.....	.....	.....	.....
13	Illinois	4, 298	3, 459	1, 201, 403	22, 664, 283	2, 424	798, 346	6, 890, 810	1, 223	486, 576	1, 482, 185
14	Indiana	3, 698	3, 106	1, 008, 380	11, 942, 227	2, 933	1, 047, 211	4, 065, 274	2, 032	709, 655	1, 529, 585
15	Iowa	2, 763	1, 446	431, 709	5, 730, 352	949	256, 891	1, 670, 190	193	43, 083	177, 425
16	Kansas	530	301	102, 135	1, 722, 700	97	32, 650	143, 950	.....	.....	.....
17	Kentucky	2, 969	2, 696	878, 039	9, 824, 465	2, 179	778, 025	3, 928, 620	1, 845	671, 053	2, 252, 448
18	Louisiana	638	599	213, 955	4, 048, 525	572	206, 196	3, 160, 360	306	109, 615	1, 782, 470
19	Maine	1, 328	1, 104	376, 738	5, 200, 853	1, 167	370, 814	2, 886, 905	945	321, 167	1, 725, 845
20	Maryland	1, 420	1, 389	499, 770	12, 038, 650	1, 016	377, 022	5, 516, 150	909	379, 465	3, 947, 884
21	Massachusetts	1, 848	1, 764	882, 317	24, 488, 285	1, 636	757, 995	15, 393, 607	1, 475	691, 823	10, 206, 184
22	Michigan	2, 239	1, 415	456, 226	9, 133, 816	807	250, 794	2, 334, 040	399	120, 117	723, 600
23	Minnesota	877	582	158, 266	2, 401, 750	260	60, 960	478, 200	3	100	900
24	Mississippi	1, 829	1, 800	485, 398	2, 360, 800	1, 441	445, 965	1, 633, 265	1, 016	294, 104	755, 542
25	Missouri	3, 229	2, 082	691, 520	9, 709, 358	1, 577	500, 616	4, 509, 767	880	251, 068	1, 561, 610
26	Montana	15	11	3, 850	99, 300	.....	.....	.....	.....	.....	.....
27	Nebraska	181	108	32, 210	386, 000	63	7, 010	42, 715	.....	.....	.....
28	Nevada	32	19	8, 000	212, 000	.....	.....	.....	.....	.....	.....
29	New Hampshire	633	624	210, 090	3, 303, 780	681	231, 363	1, 913, 692	626	237, 417	1, 405, 786
30	New Jersey	1, 402	1, 384	573, 303	18, 347, 150	1, 123	461, 796	7, 762, 705	813	345, 733	3, 680, 936
31	New Mexico	158	152	81, 560	322, 621	100	79, 400	429, 460	73	28, 650	94, 100
32	New York	5, 627	5, 474	2, 282, 876	66, 073, 755	5, 287	2, 155, 828	35, 125, 287	4, 134	1, 913, 854	21, 134, 207
33	North Carolina	2, 683	2, 497	718, 310	2, 487, 877	2, 270	811, 423	1, 999, 227	1, 795	572, 924	905, 553
34	Ohio	6, 488	6, 284	2, 085, 586	25, 554, 725	5, 210	1, 966, 678	12, 988, 312	3, 936	1, 457, 294	5, 793, 099
35	Oregon	220	135	39, 425	471, 100	75	19, 230	195, 695	9	3, 133	76, 520
36	Pennsylvania	5, 984	5, 668	2, 332, 288	52, 758, 384	5, 337	2, 112, 920	22, 581, 479	3, 566	1, 574, 873	11, 586, 115
37	Rhode Island	295	283	125, 183	4, 117, 200	310	147, 520	3, 308, 350	228	101, 210	1, 254, 400
38	South Carolina	1, 457	1, 308	491, 425	3, 276, 982	1, 267	451, 256	3, 481, 236	1, 182	460, 450	2, 172, 246
39	Tennessee	3, 180	2, 842	878, 524	4, 697, 675	2, 311	728, 661	2, 558, 330	2, 014	625, 595	1, 216, 101
40	Texas	843	647	199, 100	1, 035, 430	1, 034	271, 196	1, 095, 254	341	63, 575	204, 930
41	Utah	165	164	86, 110	674, 600	21	12, 950	888, 700	11	4, 200	51, 000
42	Vermont	699	744	270, 614	3, 713, 530	697	231, 235	1, 800, 600	599	234, 534	1, 216, 125
43	Virginia	2, 582	2, 405	765, 127	5, 277, 368	3, 105	1, 067, 840	5, 459, 605	2, 383	856, 436	2, 856, 076
44	Washington	47	36	6, 000	62, 450	12	4, 775	55, 200	.....	.....	.....
45	West Virginia	1, 529	1, 018	297, 315	1, 835, 720	.....	.....	.....	.....	.....	.....
46	Wisconsin	1, 864	1, 466	423, 015	4, 890, 781	1, 070	293, 699	1, 973, 392	365	97, 773	353, 900
47	Wyoming	12	12	3, 500	46, 000	.....	.....	.....	.....	.....	.....

TABLE XVII (A.)—THE UNITED STATES.

BAPTIST, (REGULAR.)										
1870				1860			1850			
Organizations.	Edifices.	Sittings.	Property.	Churches.	Accommodation.	Property.	Churches.	Accommodation.	Property.	
14,474	12,857	3,997,116	$39,229,221	11,221	3,749,551	$19,799,378	9,376	3,247,069	$11,020,855	
786	769	189,650	535,650	805	237,255	494,124	579	189,980	227,497	1
.....	.....	.....	.....	.....	.....	.....	.....	.....	.....	2
463	394	103,250	195,725	281	60,503	107,595	114	18,600	21,870	3
60	44	16,775	271,600	22	6,425	92,900	1	400	5,000	4
5	4	855	11,090	.....	.....	.....	.....	.....	.....	5
111	115	44,075	1,366,300	115	44,755	661,730	114	44,434	406,634	6
2	.....	.....	.....	.....	.....	.....	.....	.....	.....	7
8	7	2,950	131,000	12	3,480	47,150	12	2,975	16,800	8
16	16	8,775	273,000	5	3,340	46,000	[illegible]	3,460	29,300	[illegible]
127	123	21,100	53,460	110	20,325	47,915	56	11,985	25,640	10
1,364	1,308	388,265	1,123,950	1,141	376,686	787,198	879	319,293	390,801	11
2	2	175	2,000	.....	.....	.....	.....	.....	.....	12
677	539	171,619	2,524,162	437	125,700	730,545	282	94,130	204,095	13
552	476	135,575	1,047,625	475	164,710	430,510	428	138,783	212,735	14
307	147	44,340	622,700	112	25,705	145,250	20	3,957	19,550	15
91	56	18,540	247,900	13	3,450	12,250	.....	.....	.....	16
1,004	962	288,936	2,023,975	788	267,860	888,530	803	291,855	570,505	17
227	208	56,140	346,500	161	47,785	231,945	77	16,660	30,470	18
262	213	70,966	858,050	217	65,774	526,095	326	101,389	436,732	19
59	58	12,025	87,100	34	13,325	137,650	45	15,950	130,710	20
271	[illegible]	132,805	3,194,298	270	108,148	2,106,960	266	114,680	1,460,350	21
335	218	70,140	1,029,630	123	37,865	260,450	66	17,865	84,050	22
80	43	11,135	140,400	34	7,455	32,050	.....	.....	.....	23
665	652	174,970	582,325	529	172,703	408,499	385	113,675	186,192	24
792	513	144,210	1,090,708	457	141,515	573,260	300	73,525	154,480	25
.....	.....	.....	.....	.....	.....	.....	.....	.....	.....	26
26	15	5,400	64,800	3	300	400	.....	.....	.....	27
.....	.....	.....	.....	.....	.....	.....	.....	.....	.....	28
102	[illegible]	31,935	492,200	92	28,826	246,500	193	64,671	322,956	29
164	164	61,913	2,376,400	130	53,000	724,625	108	43,425	334,600	30
1	1	300	800	[illegible]	650	7,000	.....	.....	.....	31
817	795	309,311	7,439,350	765	297,386	3,310,685	781	335,374	2,253,050	32
951	910	243,920	578,050	741	271,086	473,694	615	201,797	206,768	33
555	545	164,020	2,533,000	489	167,060	952,045	552	185,713	621,730	34
26	14	4,350	28,200	8	1,930	14,720	1	100	2,000	35
395	371	178,210	3,157,500	402	149,709	1,434,320	320	128,458	811,195	36
75	73	23,695	719,400	71	33,125	800,100	106	42,105	367,800	37
518	466	190,750	688,882	443	169,530	698,678	413	165,805	293,863	38
942	877	245,151	843,675	668	210,381	494,820	646	195,315	271,899	39
275	211	61,700	196,540	280	77,435	228,030	82	10,680	21,090	40
.....	.....	.....	.....	.....	.....	.....	.....	.....	.....	41
115	114	37,935	462,200	98	30,780	221,950	102	35,627	159,475	42
795	749	240,075	1,279,048	787	298,029	1,243,505	649	247,589	688,518	43
3	.....	.....	.....	.....	.....	.....	.....	.....	.....	44
302	205	58,400	191,805	.....	.....	.....	.....	.....	.....	45
145	109	32,480	414,223	100	25,560	179,700	49	16,814	52,500	46
1	1	300	4,000	.....	.....	.....	.....	.....	.....	47

TABLE XVII (A.)—THE UNITED STATES—Continued.

	STATES AND TERRITORIES.	BAPTIST, (OTHER.)									
		1870				1860			1850		
		Organizations.	Edifices.	Sittings.	Property.	Churches.	Accommodation.	Property.	Churches.	Accommodation.	Property.
	The United States	1,355	1,105	363,019	$2,378,977	929	294,667	$1,279,736	187	60,142	$153,115
1	Alabama	3	3	550	1,000	5	800	1,375			
2	Arizona										
3	Arkansas	10	3	550	600						
4	California										
5	Colorado										
6	Connecticut	5	5	1,075	12,100	5	1,350	8,800			
7	Dakota										
8	Delaware										
9	District of Columbia										
10	Florida										
11	Georgia	5	4	900	1,700						
12	Idaho										
13	Illinois	45	32	9,835	77,450	18	5,070	22,150	4	1,225	2,250
14	Indiana	68	45	16,800	89,700	27	9,900	25,350	13	4,050	4,745
15	Iowa	45	18	6,350	46,200	8	2,250	3,500			
16	Kansas	1									
17	Kentucky								1	200	200
18	Louisiana										
19	Maine	218	154	46,223	382,917	147	39,871	211,225			
20	Maryland	38	34	8,705	62,500	20	8,450	24,550	13	5,000	12,500
21	Massachusetts	15	15	6,230	136,700	16	6,283	90,900			
22	Michigan	31	14	3,960	36,800	15	4,250	21,200			
23	Minnesota	14	7	1,300	19,100	4	670	600			
24	Mississippi										
25	Missouri	13	5	1,150	5,000				1	200	420
26	Montana										
27	Nebraska										
28	Nevada										
29	New Hampshire	82	82	19,990	167,300	97	27,324	162,600			
30	New Jersey	4	4	1,200	20,500	5	1,600	20,100	2	800	1,800
31	New Mexico										
32	New York	85	84	23,775	162,925	99	32,445	152,000	4	1,000	2,050
33	North Carolina	34	28	5,845	5,235	39	9,255	7,605	1	200	100
34	Ohio	158	157	38,850	225,500	75	29,025	69,775	34	9,987	20,600
35	Oregon	2	2	400	1,000						
36	Pennsylvania	235	218	110,100	537,800	208	70,070	258,741	99	30,330	94,400
37	Rhode Island	34	34	11,191	158,000	41	11,844	116,350			
38	South Carolina	5	5	800	1,600	5	600	850			
39	Tennessee	45	41	10,225	16,400	14	4,000	4,790	1	500	300
40	Texas										
41	Utah										
42	Vermont	16	16	5,310	44,500	11	2,860	13,200			
43	Virginia	54	44	16,755	66,000	41	19,475	38,925	14	6,650	13,750
44	Washington										
45	West Virginia	23	18	4,450	9,050						
46	Wisconsin	67	33	10,500	91,400	29	7,275	25,150			
47	Wyoming										

TABLE XVII (A.)—THE UNITED STATES—Continued.

CHRISTIAN.										
1870				1860			1850			
Organizations.	Edifices.	Sittings.	Property.	Churches.	Accommodation.	Property.	Churches.	Accommodation.	Property.	
3,578	2,822	865,602	$6,425,137	2,068	681,016	$2,518,045	875	303,780	$853,386	
10	19	5,750	10,050	22	6,330	11,680	17	4,050	6,165	1
										2
90	65	14,600	38,125	33	6,450	12,625	3	200		3
30	22	6,380	34,160							4
2										5
4	1	750	6,500	4	1,300	6,400	4	950	5,200	6
										7
										8
1	1	400	5,000							9
										10
34	33	10,285	60,050	15	4,150	7,050	10	2,285	12,475	11
										12
350	251	85,175	621,450	148	44,850	193,700	69	30,864	42,950	13
455	377	122,775	810,875	347	125,600	270,515	187	65,341	89,790	14
113	48	15,750	124,450	51	14,950	67,800	10	2,785	6,300	15
35	16	4,550	45,300	6	2,150	8,050				16
490	436	141,585	1,046,075	304	104,980	499,810	112	46,340	164,925	17
1	1	800	3,000	3	950	13,550	3	1,500	61,000	18
44	20	4,922	42,200	26	6,130	33,410	12	4,030	14,626	19
5	5	1,850	28,000	2	875	11,000				20
31	31	9,675	128,440	28	9,200	108,750	30	11,020	84,450	21
18	18	4,625	51,550	13	2,900	13,800	2	350	1,000	22
6	6	1,550	7,450	3	725	600				23
30	28	7,325	50,850	24	7,020	34,100	8	2,350	9,950	24
394	229	68,545	514,700	150	54,100	203,800	60	20,455	43,410	25
1										26
9	4	1,550	14,500	2	350	2,000				27
										28
19	19	4,600	42,400	33	8,934	43,150	24	7,240	30,350	29
10	10	3,430	54,000	10	3,850	18,500	8	2,835	10,400	30
										31
95	95	28,175	224,850	102	29,785	123,700	65	20,300	79,650	32
66	60	16,200	24,377	36	12,755	22,295	29	11,600	10,575	33
681	610	167,625	1,366,990	365	124,080	430,105	98	31,965	58,880	34
26	16	4,400	25,000	6	2,050	11,700				35
97	69	27,500	584,100	69	21,960	115,240	22	7,050	24,400	36
12	12	3,050	33,500	9	3,172	33,900	8	3,000	24,300	37
2	2	200	400	6	1,200	6,600				38
203	167	55,455	244,625	106	35,100	94,720	59	18,350	48,295	39
18	17	4,450	11,650	53	15,905	27,395	5	100	150	40
										41
14	14	4,350	31,200	11	3,650	16,650	9	2,770	12,350	42
100	88	29,225	92,170	73	24,085	72,500	16	4,900	7,595	43
4	1	250	600							44
36	23	6,400	37,550							45
13	5	1,450	9,000	8	1,480	2,950	5	1,150	4,200	46
										47

TABLE XVII (A.)—THE UNITED STATES—Continued.

	STATES AND TERRITORIES.	CONGREGATIONAL.									
		1870				1860			1850		
		Organizations.	Edifices.	Sittings.	Property.	Churches.	Accommodation.	Property.	Churches.	Accommodation.	Property.
	The United States	2,887	2,715	1,117,212	$25,069,698	2,234	956,351	$13,327,511	1,725	807,335	$8,001,995
1	Alabama	4	2	650	7,300						
2	Arizona										
3	Arkansas										
4	California	40	36	11,915	282,400	10	4,000	92,300			
5	Colorado	4	4	1,050	28,200						
6	Connecticut	290	360	133,175	4,728,700	281	152,429	2,749,605	252	127,320	1,657,185
7	Dakota	1	1	200	5,000						
8	Delaware										
9	District of Columbia	2	1	1,800	115,000						
10	Florida										
11	Georgia	10	10	2,800	16,550				1	250	2,700
12	Idaho										
13	Illinois	212	188	66,137	1,867,800	140	46,573	461,260	46	15,626	89,250
14	Indiana	18	12	4,800	119,900	11	5,250	42,600	2	1,400	8,000
15	Iowa	187	125	33,925	529,570	71	18,920	160,795	14	4,725	21,550
16	Kansas	13	26	8,350	152,000	[illegible]	3,575	23,500			
17	Kentucky										
18	Louisiana	9	9	4,650	56,200						
19	Maine	231	219	83,985	1,401,736	207	77,634	792,850	180	70,623	529,970
20	Maryland	1									
21	Massachusetts	500	502	269,314	6,293,327	501	254,689	4,689,735	448	239,142	3,279,089
22	Michigan	156	114	38,320	742,200	69	22,026	203,950	29	10,500	59,550
23	Minnesota	57	39	11,400	143,200	23	5,040	35,300			
24	Mississippi	2	1	300	1,200						
25	Missouri	37	27	12,295	235,700						
26	Montana										
27	Nebraska	10	7	2,050	38,500	4	725	6,000			
28	Nevada										
29	New Hampshire	169	172	67,951	1,150,380	179	70,457	637,200	176	80,831	527,340
30	New Jersey	14	0	5,050	335,500	4	1,850	34,500	8	3,500	37,700
31	New Mexico										
32	New York	268	256	111,785	2,732,500	231	103,225	1,495,110	215	102,430	779,304
33	North Carolina	1	1	150	1,500						
34	Ohio	198	195	87,150	1,385,585	142	52,085	488,310	100	41,920	207,880
35	Oregon	8	7	2,300	49,500	3	550	12,600	1	500	6,200
36	Pennsylvania	40	36	14,450	318,200	34	11,081	68,850	18	5,200	31,300
37	Rhode Island	27	27	18,500	620,000	[illegible]	20,237	462,300	21	11,703	178,550
38	South Carolina	1	1	300	10,000				1	2,000	70,000
39	Tennessee	3	2	525	14,100						
40	Texas	1	1	500	5,000						
41	Utah										
42	Vermont	183	183	75,925	1,054,400	178	70,855	618,846	175	78,302	454,667
43	Virginia										
44	Washington	[illegible]	1	250	5,000						
45	West Virginia										
46	Wisconsin	157	140	44,960	619,550	112	35,150	251,900	38	11,363	61,760
47	Wyoming	1	1	300	4,000						

TABLE XVII (A.)—THE UNITED STATES—Continued.

EPISCOPAL, (PROTESTANT.)										EVANGELICAL ASSOCIATION.										
1870				1860			1850			1870				1860			1850			
Organizations.	Edifices.	Sittings.	Property.	Churches.	Accommodation.	Property.	Churches.	Accommodation.	Property.	Organizations.	Edifices.	Sittings.	Property.	Churches.	Accommodation.	Property.	Churches.	Accommodation.	Property.	
2,835	2,601	991,051	$36,514,549	2,145	847,296	$21,665,698	1,459	643,598	$11,375,010	815	641	193,796	$2,301,650	....	....	....	39	15,479	$118,250	
50	32	15,520	264,600	34	13,840	196,050	17	6,920	76,300	....	....	....	....	....	....	....	....	....	....	1
....	....	....	....	....	....	....	....	....	....	....	....	....	....	....	....	....	....	....	....	2
15	13	3,695	43,450	7	1,615	11,000	2	350	4,250	....	....	....	....	....	....	....	....	....	....	3
45	38	13,095	398,200	14	4,450	127,200	1	....	....	1	1	200	5,000	....	....	....	....	....	....	4
9	8	2,000	46,040	....	....	....	....	....	....	....	....	....	....	....	....	....	....	....	....	5
139	147	50,962	3,275,534	112	51,371	1,271,660	101	45,150	773,875	....	....	....	....	....	....	....	....	....	....	6
2	2	350	4,000	....	....	....	....	....	....	....	....	....	....	....	....	....	....	....	....	7
29	27	8,975	246,850	27	8,780	154,900	21	7,650	78,900	....	....	....	....	....	....	....	....	....	....	8
16	16	6,680	563,500	12	9,000	183,400	8	6,400	57,500	1	1	800	20,000	....	....	....	....	....	....	9
17	13	4,600	71,100	9	3,175	44,000	10	3,810	37,800	....	....	....	....	....	....	....	....	....	....	10
35	27	10,080	307,200	25	8,675	211,250	20	9,325	109,910	....	....	....	....	....	....	....	....	....	....	11
6	4	600	4,000	....	....	....	....	....	....	....	....	....	....	....	....	....	....	....	....	12
105	87	30,395	1,426,300	67	22,050	306,000	27	14,000	78,350	58	55	20,176	329,650	....	....	....	9	4,630	4,700	13
49	38	10,300	492,500	29	10,350	117,800	24	7,300	74,000	47	40	10,925	124,600	....	....	....	....	....	....	14
58	36	9,584	192,862	30	7,535	87,950	5	730	5,000	32	11	2,400	22,800	....	....	....	....	....	....	15
14	9	3,280	57,500	11	3,600	23,500	....	....	....	1	1	300	6,000	....	....	....	....	....	....	16
38	35	15,800	570,300	25	9,940	199,100	19	7,050	112,150	5	5	3,000	150,000	....	....	....	....	....	....	17
36	32	17,100	160,800	33	16,525	334,000	14	5,210	57,900	....	....	....	....	....	....	....	....	....	....	18
25	23	8,975	280,213	16	6,190	120,000	9	4,137	52,600	....	....	....	....	....	....	....	....	....	....	19
153	155	61,480	1,594,800	158	58,344	1,139,400	133	60,105	610,877	3	3	1,000	45,500	....	....	....	2	2,100	40,000	20
107	99	46,245	2,304,435	73	32,682	1,002,314	54	24,195	697,250	....	....	....	....	....	....	....	....	....	....	21
100	79	26,750	911,250	45	16,051	313,450	25	8,425	82,800	15	11	2,350	24,600	....	....	....	....	....	....	22
64	54	14,595	400,500	26	6,215	72,500	....	....	....	20	16	3,875	24,100	....	....	....	....	....	....	23
33	33	8,650	203,000	25	8,177	136,900	13	4,550	66,800	....	....	....	....	....	....	....	....	....	....	24
83	51	20,950	485,650	18	8,755	261,100	11	4,500	135,600	5	5	1,800	15,000	....	....	....	9	2,300	22,500	25
2	1	700	5,500	....	....	....	....	....	....	....	....	....	....	....	....	....	....	....	....	26
15	12	3,500	31,000	3	550	4,800	....	....	....	5	3	600	7,000	....	....	....	....	....	....	27
5	3	1,100	30,000	....	....	....	....	....	....	....	....	....	....	....	....	....	....	....	....	28
21	22	7,475	203,800	17	5,820	112,700	11	4,425	41,100	....	....	....	....	....	....	....	....	....	....	29
128	122	34,800	2,586,000	105	36,525	1,164,350	52	19,647	525,409	....	....	....	....	....	....	....	....	....	....	30
3	....	....	....	....	....	....	....	....	....	....	....	....	....	....	....	....	....	....	....	31
475	465	204,290	7,211,150	411	175,594	7,175,800	279	140,195	4,110,824	25	25	7,300	228,350	....	....	....	....	....	....	32
77	68	22,955	403,450	81	26,695	313,230	50	15,245	112,140	....	....	....	....	....	....	....	....	....	....	33
114	112	51,150	1,343,280	93	36,940	829,765	79	31,975	367,425	157	140	33,500	338,500	....	....	....	8	3,599	38,900	34
9	8	1,800	53,200	4	800	4,850	....	....	....	2	2	550	9,300	....	....	....	....	....	....	35
238	234	94,182	6,703,067	203	98,917	2,926,700	136	67,574	1,483,700	256	233	80,545	712,800	....	....	....	8	2,300	8,800	36
42	30	17,155	735,100	43	19,105	511,300	26	11,606	248,500	....	....	....	....	....	....	....	....	....	....	37
83	81	35,350	729,600	82	30,109	818,130	72	28,940	616,950	....	....	....	....	....	....	....	....	....	....	38
33	31	12,940	269,573	21	6,940	165,000	17	7,810	85,300	....	....	....	....	....	....	....	....	....	....	39
32	31	11,400	109,400	19	8,528	111,250	5	1,025	15,100	....	....	....	....	....	....	....	....	....	....	40
2	2	460	30,800	....	....	....	....	....	....	....	....	....	....	....	....	....	....	....	....	41
33	34	11,223	348,100	33	10,350	133,829	26	10,525	81,500	....	....	....	....	....	....	....	....	....	....	42
185	177	60,105	843,210	188	68,498	873,120	173	79,684	529,450	....	....	....	....	....	....	....	1	100	150	43
4	3	500	7,650	1	150	800	....	....	....	....	....	....	....	....	....	....	....	....	....	44
21	19	7,355	166,500	....	....	....	....	....	....	2	1	300	1,000	....	....	....	....	....	....	45
82	70	21,200	389,585	45	14,455	206,600	19	5,140	45,750	179	88	24,175	237,450	....	....	....	2	450	3,200	46
3	3	750	10,000	....	....	....	....	....	....	....	....	....	....	....	....	....	....	....	....	47

TABLE XVII (A.)—THE UNITED STATES—Continued.

	STATES AND TERRITORIES.	FRIENDS.									
		1870				1860			1850		
		Organizations.	Edifices.	Sittings.	Property.	Churches.	Accommodation.	Property.	Churches.	Accommodation.	Property.
	The United States	692	662	224, 664	$3, 939, 560	726	269, 084	$2, 544, 507	726	286, 323	$1, 713, 767
1	Alabama										
2	Arizona										
3	Arkansas										
4	California	2	2	500	16, 000						
5	Colorado										
6	Connecticut	2	3	350	1, 500	3	500	1, 810	5	1, 025	7, 150
7	Dakota										
8	Delaware	8	8	3, 425	64, 600	10	3, 065	42, 700	9	3, 636	24, 900
9	District of Columbia	2	1	160	15, 000	1	350	10, 000	1	200	1, 000
10	Florida										
11	Georgia								2	500	400
12	Idaho										
13	Illinois	5	4	1, 000	13, 400	8	1, 650	5, 650	6	1, 550	2, 340
14	Indiana	81	76	29, 500	263, 800	93	41, 330	111, 650	89	44, 915	60, 355
15	Iowa	82	60	17, 075	125, 800	27	7, 289	34, 850	5	1, 550	6, 300
16	Kansas	7	7	1, 600	13, 300	1	400	3, 000			
17	Kentucky										
18	Louisiana										
19	Maine					28	7, 550	24, 375	26	7, 725	15, 680
20	Maryland	22	21	7, 440	151, 700	20	8, 250	111, 100	26	7, 760	114, 050
21	Massachusetts	29	29	7, 950	91, 680	36	11, 130	127, 200	39	13, 823	108, 600
22	Michigan	10	8	2, 600	8, 850	7	1, 750	6, 950	7	1, 400	4, 850
23	Minnesota										
24	Mississippi										
25	Missouri	2	2	500	2, 000						
26	Montana										
27	Nebraska										
28	Nevada										
29	New Hampshire	13	13	3, 585	15, 500	12	4, 200	11, 700	15	4, 700	15, 200
30	New Jersey	63	63	28, 750	448, 450	61	21, 925	239, 500	52	25, 545	207, 100
31	New Mexico										
32	New York	89	87	24, 910	596, 300	116	35, 465	237, 800	133	49, 314	309, 380
33	North Carolina	28	27	11, 250	21, 485	22	8, 880	18, 047	31	13, 220	8, 075
34	Ohio	91	91	26, 050	212, 770	92	38, 290	184, 875	94	30, 866	82, 175
35	Oregon										
36	Pennsylvania	114	118	43, 725	1, 764, 700	141	61, 585	1, 238, 750	142	61, 274	662, 287
37	Rhode Island	17	17	5, 514	58, 600	20	6, 665	84, 200	18	6, 370	57, 800
38	South Carolina	1	1	300	500				1	500	500
39	Tennessee	5	4	1, 900	4, 800	3	1, 300	8, 500	4	1, 600	1, 300
40	Texas										
41	Utah										
42	Vermont	5	5	1, 280	6, 100	5	1, 250	3, 600	7	2, 550	5, 500
43	Virginia	12	13	4, 925	35, 625	17	5, 800	37, 950	14	6, 300	18, 825
44	Washington										
45	West Virginia										
46	Wisconsin	2	2	375	1, 100	3	460	300			
47	Wyoming										

TABLE XVII (A.)—THE UNITED STATES—Continued.

JEWISH.										LUTHERAN.										
1870				1860			1850			1870				1860			1850			
Organizations.	Edifices.	Sittings.	Property.	Churches.	Accommodation.	Property.	Churches.	Accommodation.	Property.	Organizations.	Edifices.	Sittings.	Property.	Churches.	Accommodation.	Property.	Churches.	Accommodation.	Property.	
189	152	73,265	$5,155,234	77	34,412	$1,135,300	36	18,371	$418,600	3,032	2,776	977,332	$14,917,747	2,128	757,637	$5,385,179	1,231	539,701	$2,909,711	
2	2	1,650	30,000	[illegible]	950	8,000											1	200	250	1
																				2
1	1	300	6,500							2	2	1,025	10,000							3
7	7	3,610	314,600	5	1,460	48,500				6	6	5,350	54,000	2	340	4,400				4
1																				5
5	3	1,850	105,000	1	800	15,000	2			4	3	1,240	23,500							6
										3	3	900	2,100							7
										1	1	300	5,000							8
2	1	800	18,000	1	400	10,000				10	10	3,700	223,000	3	1,600	32,500	2	1,000	15,000	9
														2	600	500				10
6	5	1,400	52,700	1	150	5,000				11	10	3,000	57,100	9	2,750	21,150	8	2,825	34,850	11
																				12
10	9	3,950	271,500	3	1,500	3,000				230	207	74,301	1,043,476	115	33,400	209,310	42	16,640	40,120	13
5	4	1,900	113,000	2	450	8,000				195	180	62,285	619,600	150	46,384	237,000	63	19,050	37,425	14
5	1	150	1,900							79	45	12,285	113,950	37	9,615	45,050	4	1,000	6,950	15
2	1	300	1,500							9	5	1,400	12,500	1	400	3,000				16
3	3	1,500	134,000				1	600	13,000	7	7	1,650	16,000	10	5,400	50,600	6	3,050	23,800	17
5	5	2,200	75,000	5	1,250	106,500	2	2,100	67,000	3	3	1,650	28,000	4	850	13,500				18
23	23	7,315	36,400							1	1	500	800	1	500	1,500				19
5	4	2,750	650,000	[illegible]	4,300	57,000	3	1,400	41,000	88	84	40,915	875,100	55	28,200	311,100	40	24,700	247,950	20
5	2	1,500	33,000	2	660	7,500	1	200	1,200	2	1	450	20,000	2	730	13,500	2	680	12,693	21
5	3	1,300	51,000							96	81	23,150	360,650	35	9,785	65,330	12	3,205	12,625	22
										135	97	23,325	222,150	18	3,095	11,700				23
										10	10	2,450	12,300	[illegible]	2,550	4,205				24
4	4	2,100	217,100	2	1,000	50,000	1	400	7,000	94	86	39,550	768,600	55	10,905	92,725	22	8,060	36,560	25
																				26
										14	7	2,000	27,900	2	400	3,500				27
																				28
																				29
1	1	300	8,000	1	228	7,000				19	19	6,750	111,500	17	6,925	78,700	7	2,900	28,512	30
																				31
47	33	21,400	1,831,950	20	10,440	376,000	[illegible]	5,600	126,000	190	182	70,133	1,560,500	137	51,693	552,450	84	39,420	260,200	32
1	1	200	500							73	70	23,290	96,550	88	40,438	49,167	49	19,750	29,525	33
7	7	4,000	360,584	[illegible]	5,300	144,000	3	1,300	29,000	477	476	131,050	1,392,975	374	130,700	698,310	262	90,569	259,975	34
										1	1	300	15,000							35
15	14	7,750	681,000	12	3,295	154,300	8	3,425	45,700	904	841	339,128	6,474,022	730	290,547	2,399,637	499	262,702	1,682,656	36
1				2	279	30,000	1	300	1,000	1	1	400	1,500	1	200					37
[illegible]	3	900	91,200	[illegible]	850	88,000	3	2,400	83,700	49	44	17,900	137,450	48	15,775	153,780	41	14,750	109,500	38
4	4	1,100	21,000							22	22	9,875	27,664	18	6,350	9,550	12	3,400	2,600	39
1	1	400	6,000							23	21	7,650	47,900	19	3,510	20,500	2	1,300	1,000	40
																				41
																				42
8	7	1,890	35,300	3	700	10,500	1	600	4,000	80	73	25,350	160,800	69	24,675	156,600	50	18,750	52,445	43
																				44
1										22	21	7,300	93,300							45
4	3	750	8,500	1	400	7,000	1	46		171	156	36,780	302,860	117	29,320	145,825	23	5,750	15,075	46
																				47

TABLE XVII (A.)—THE UNITED STATES—Continued.

	STATES AND TERRITORIES.	METHODIST.									
		1870				1860			1850		
		Organizations.	Edifices.	Sittings.	Property.	Churches.	Accommodation.	Property.	Churches.	Accommodation.	Property.
	The United States	25, 278	21, 337	6, 528, 209	$69, 854, 121	19, 883	6, 259, 799	$33, 093, 371	13, 302	4, 345, 519	$14, 825, 070
1	Alabama	991	892	218, 945	787, 265	777	212, 555	606, 720	577	169, 025	276, 279
2	Arizona										
3	Arkansas	583	485	91, 890	276, 850	505	102, 000	185, 435	168	25, 745	27, 070
4	California	184	155	43, 035	677, 625	118	29, 181	284, 450	5	1, 600	18, 300
5	Colorado	14	13	3, 815	50, 800						
6	Connecticut	184	188	63, 975	1, 834, 025	188	68, 566	768, 800	185	57, 775	351, 550
7	Dakota	5	1	500	1, 200						
8	Delaware	173	166	51, 924	781, 000	131	37, 695	282, 000	106	29, 300	127, 845
9	District of Columbia	33	36	20, 860	815, 600	27	17, 500	190, 250	16	10, 460	71, 900
10	Florida	235	215	42, 600	140, 700	153	30, 360	111, 325	87	20, 015	55, 260
11	Georgia	1, 248	1, 158	327, 343	1, 073, 030	1, 035	309, 079	796, 138	795	237, 218	393, 943
12	Idaho										
13	Illinois	1, 426	1, 124	357, 073	5, 205, 620	881	267, 218	1, 718, 135	405	178, 452	327, 640
14	Indiana	1, 403	1, 121	346, 125	3, 291, 427	1, 256	432, 160	1, 345, 935	778	266, 372	492, 560
15	Iowa	982	492	142, 655	1, 490, 220	344	90, 739	484, 160	71	14, 529	43, 475
16	Kansas	166	74	23, 525	316, 600	36	11, 625	45, 200			
17	Kentucky	978	818	244, 918	1, 854, 565	666	228, 100	808, 305	530	167, 485	460, 755
18	Louisiana	213	202	52, 990	351, 775	199	58, 181	336, 815	125	33, 180	236, 500
19	Maine	327	264	82, 530	885, 237	278	79, 883	556, 430	199	59, 421	268, 716
20	Maryland	771	737	231, 530	3, 220, 650	541	165, 191	1, 233, 850	479	181, 715	837, 665
21	Massachusetts	297	290	117, 325	2, 904, 100	295	107, 808	1, 530, 682	262	94, 601	934, 380
22	Michigan	864	469	140, 290	2, 356, 906	247	71, 005	423, 000	119	33, 885	142, 850
23	Minnesota	225	106	26, 890	337, 550	80	12, 860	67, 350	1		
24	Mississippi	787	776	208, 203	854, 475	606	168, 705	575, 770	454	121, 083	240, 265
25	Missouri	1, 066	626	185, 420	1, 645, 300	526	150, 160	959, 125	250	60, 944	280, 245
26	Montana	7	5	1, 450	16, 800						
27	Nebraska	50	36	10, 150	113, 400	32	2, 435	9, 990			
28	Nevada	11	7	2, 550	50, 500						
29	New Hampshire	118	118	36, 351	475, 080	117	36, 053	232, 260	103	32, 640	175, 590
30	New Jersey	518	518	196, 860	4, 493, 650	404	144, 783	1, 546, 150	315	109, 900	689, 450
31	New Mexico	1	1	300	1, 500						
32	New York	1, 745	1, 702	606, 098	11, 768, 290	1, 683	586, 924	5, 739, 137	1, 231	481, 270	2, 886, 043
33	North Carolina	1, 193	1, 078	300, 045	775, 805	966	328, 497	628, 859	784	221, 687	290, 930
34	Ohio	2, 161	2, 115	714, 146	6, 540, 910	2, 341	828, 843	3, 508, 135	1, 534	543, 805	1, 545, 831
35	Oregon	97	49	15, 100	113, 400	32	7, 625	62, 500	1	500	22, 000
36	Pennsylvania	1, 286	1, 271	446, 463	7, 510, 675	1, 573	547, 782	3, 669, 953	902	342, 226	1, 727, 138
37	Rhode Island	33	30	14, 605	371, 300	36	16, 896	252, 400	23	9, 310	102, 900
38	South Carolina	611	532	164, 050	652, 100	506	149, 812	632, 948	484	165, 740	341, 168
39	Tennessee	1, 339	1, 155	336, 433	1, 506, 153	992	288, 460	763, 655	861	249, 053	381, 711
40	Texas	355	244	69, 100	251, 140	410	103, 799	319, 934	176	33, 045	58, 195
41	Utah	2	1	300	1, 200						
42	Vermont	180	184	60, 325	884, 530	171	50, 785	353, 800	140	48, 560	227, 783
43	Virginia	1, 011	901	270, 617	1, 449, 565	1, 403	438, 244	1, 619, 010	1, 025	323, 708	725, 003
44	Washington	16	12	2, 200	21, 650	8	1, 850	14, 700			
45	West Virginia	879	552	152, 865	723, 015						
46	Wisconsin	508	396	103, 240	973, 018	320	76, 440	370, 065	111	21, 270	64, 130
47	Wyoming	2	2	600	8, 000						

NOTES TO THE "MISCELLANEOUS" COLUMNS ON NEXT PAGE—

(a) **1870.** CALIFORNIA—*Chinese*, organizations, 7; edifices, 5; accommodation, 2,600; property, $22,500. *Greek*, 2; property, $6,000. CONNECTICUT—*Bible Communists*, organization, 1. *Catholic Apostolic*, organization, 1. *Sandemanian*, organization, 1; edifice, 1; accommodation, 85; property, $1,350. ILLINOIS—*Catholic Apostolic*, organization, 1; edifice, 1; accommodation, 350; property, $2,000. MASSACHUSETTS—*Catholic Apostolic*, organization, 1. *Plymouth Church*, organization, 1. NEW YORK—*Bible Communists*, organizations, 2. *Catholic Apostolic*, organizations, 2; edifices, 2; accommodation, 1,000; property, $30,000. PENNSYLVANIA—*Bible Christians*, organization, 1; edifice, 1; accommodation, 300; property, $30,000. *Schwenkfelder*, organizations, 6; edifices, 6; accommodation, 2,200; property, $33,200. SOUTH CAROLINA—*Huguenot*, organization, 1; edifice, 1; accommodation, 400; property, $10,000.

(b) **1860.** CONNECTICUT—*Sandemanian*, 1; accommodation, 150; property, $4,000. MAINE—*Bullockite*, 1; accommodation, 500.

(c) **1850.** ALABAMA—*African*, 2; accommodation, 600; property, $6,600. *Independent*, 1; accommodation, 400; property, $6,000. ARKANSAS—*All kinds*, 10; accommodation, 1,000. CONNECTICUT—*African*, 2; accommodation, 400; property, $1,300. *Sandemanian*, 1; accommodation, 200; property, $500. *Unknown*, 2. DELAWARE—*African*, 2; accommodation, 250; property, $400. FLORIDA—*Protestant*, 2; accommodation, 1,000; property, $1,200. GEORGIA—*Independent*, 2; accommodation, 700; property, $1,200. ILLINOIS—*Unknown*, 1; accommodation, 150; property, $500. *Colored*, 1; accommodation, 200; property, $200. *Independent*, 2; accommodation, 1,100; property, $3,500. *Protestant*, 1; accommodation, 80; property, $400. INDIANA—*Benevolent*, 2; accommodation, 472; property, $730. KENTUCKY—*African*, 1; accommodation, 200; property, $150. *Evangelical Protestant*, 1; accommodation, 250; property, $1,600. *Protestant*, 14; accommodation, 2,800; property, $7,000. *Republican*, 11; accommodation,

TABLE XVII (A.)—THE UNITED STATES—Continued.

MISCELLANEOUS.										MORAVIAN, (UNITAS FRATRUM.)										
1870 (a)				1860 (b)			1850 (c)			1870				1860			1850			
Organizations.	Edifices.	Sittings.	Property.	Churches.	Accommodation.	Property.	Churches.	Accommodation.	Property.	Organizations.	Edifices.	Sittings.	Property.	Churches.	Accommodation.	Property.	Churches.	Accommodation.	Property.	
27	17	6,935	$135,650	2	650	$4,000	122	36,494	$214,530	72	67	25,700	$709,100	49	20,316	$227,450	344	114,988	$444,167	
							3	1,000	12,000											1
																				2
							10	1,000												3
9	5	2,600	28,500																	4
																				5
3	1	85	1,350	1	150	4,000	5	600	1,800											6
																				7
							2	250	400											8
																				9
							2	1,000	1,200											10
							2	700	1,200								1	75	25	11
																				12
1	1	350	2,000				5	1,530	4,600	4	4	1,600	11,000	3	1,050	8,850	2	400	350	13
							2	472	730	2	2	650	5,000	1	400	3,500	57	18,250	21,600	14
										5	3	800	9,000				2	500	2,200	15
																				16
							27	6,450	13,650											17
							1	150	12,000											18
				1	500															19
										1	1	500	4,500	1	175	1,500	12	5,350	32,500	20
2							1	1,200	4,000											21
										1	1	100	800	3	850	3,500	1	200	500	22
										6	5	1,400	8,500							23
																				24
							3	1,100	1,100								3	12	20	25
																				26
																				27
																				28
																				29
							4	950	2,100	4	4	1,300	16,500							30
																				31
4	2	1,000	30,600				10	3,300	5,600	6	6	3,000	134,600	5	1,540	60,100	3	1,500	36,000	32
										10	10	3,300	81,000				7	3,000	34,000	33
							5	1,475	2,175	4	4	1,200	14,000	5	2,950	10,050	163	51,336	93,072	34
																				35
7	7	2,500	63,200				28	10,697	92,900	15	16	9,000	401,000	23	11,750	130,750	84	32,715	221,350	36
														3	541	2,300				37
																				38
1	1	400	10,000				4	1,270	51,025											39
							3	1,600	2,150											40
																				41
																				42
							1	300	500											43
							3	1,200	5,400	1	1	350	1,500	1	350	1,000	8	1,500	2,550	44
																				45
																				46
							1	250		13	10	2,500	21,700	4	710	5,900	1	150		47

3,200; property, $4,900. LOUISIANA—*Huguenot*, 1; accommodation, 150; property, $12,000. MASSACHUSETTS—*Unknown*, 1; accommodation, 1,200; property, $4,000. MISSOURI—*Independent*, 2; accommodation, 800; property, $600. *Republican*, 1; accommodation, 300; property, $500. NEW JERSEY—*African*, 3; accommodation, 650; property, $1,100. *Independent*, 1; accommodation, 300; property, $1,000. NEW YORK—*African*, 3; accommodation, 500; property, $850. *Apostolic*, 2; accommodation, 900. *Independent*, 2; accommodation, 1,000. *Indian*, 1; accommodation, 100; property, $50. *Protestant Catholic*, 1; accommodation, 500; property, $2,700. *True Reformed*, 1; accommodation, 300; property, $2,000. OHIO—*African*, 1; accommodation, 300; property, $800. *Independent*, 1; accommodation, 125; property, $75. *Separatist of Zoar*, 1; accommodation, 250; property, $300. *River Brethren*, 2; accommodation, 800; property, $1,000. PENNSYLVANIA—*African*, 9, accommodation, 1,950; property, $4,150. *Bible Christians*, 1; accommodation, 350; property, $5,400. *Frantzite*, 1; accommodation, 150; property, $400. *German Gospel*, 1; accommodation, 600; property, $1,500. *Harmonite*, 1; accommodation, 700; property, $3,000. *Independent*, 4; accommodation, 1,600; property, $16,500. *Liberty*, 1; accommodation, 150; property, $100. *Salem*, 1; accommodation, 452; property, $3,600. *Schwenkfelder*, 3; accommodation, 1,100; property, $3,600. *Shoemaker*, 1; accommodation, 350; property, $250. *United Protestant*, 1; accommodation, 500: property, 800. *Unknown*, 4; accommodation, 2,795; property, $53,600. SOUTH CAROLINA—*Huguenot*, 1; accommodation, 500; property, $50,000. *Independent*, 3; accommodation, 770; property, $1,025. TENNESSEE—*African*, 2; accommodation, 1,400; property, $2,000. *Protestant Evangelical*, 1; accommodation, 200; property, $150. VERMONT—*Reform Catholic*, 1; accommodation, 300; property, $500. VIRGINIA—*African*, 1; accommodation, 300; property, $1,500. *Independent*, 2; accommodation, 900; property, $3,900. WISCONSIN—*Excelsior*, 1; accommodation, 250.

Table XVII (A).—THE UNITED STATES—Continued.

	STATES AND TERRITORIES.	MORMON.										NEW JERUSALEM, (SWEDENBORGIAN.)									
		1870				1860			1850			1870				1860			1850		
		Organizations.	Edifices.	Sittings.	Property.	Churches.	Accommodation.	Property.	Churches.	Accommodation.	Property.	Organizations.	Edifices.	Sittings.	Property.	Churches.	Accommodation.	Property.	Churches.	Accommodation.	Property.
	The United States	189	171	57,838	$656,750	24	13,500	$891,100	16	10,880	$84,780	90	61	18,755	$869,700	58	15,395	$321,200	21	5,060	$115,100
1	Alabama																				
2	Arizona																				
3	Arkansas																				
4	California	4	3	550	3,100							1	1	400	12,000						
5	Colorado																				
6	Connecticut											1									
7	Dakota																				
8	Delaware											1	1	300	20,000	1	260	10,000			
9	District of Columbia											1	1	480	15,000						
10	Florida	1	1	50	150																
11	Georgia											1									
12	Idaho	2	2	800	1,200																
13	Illinois	5	2	688	8,500				1	80	150	13	7	1,855	160,500	6	1,035	18,450	2	140	5,800
14	Indiana											1	1	100	4,000						
15	Iowa	6	1	200	600																
16	Kansas	1																			
17	Kentucky																				
18	Louisiana											1									
19	Maine	1										3	2	1,200	58,000	4	1,300	15,000	2	640	8,000
20	Maryland											3	3	900	27,000	1	100	4,000			
21	Massachusetts	4										15	12	3,800	199,800	10	3,680	138,500	6	1,645	66,000
22	Michigan											3	3	970	12,000	6	1,625	9,700			
23	Minnesota											1	1	200	2,200						
24	Mississippi																				
25	Missouri	2							1	500	130	4	3	1,000	22,500						
26	Montana																				
27	Nebraska	1	1	200	1,200																
28	Nevada	1																			
29	New Hampshire											1	1	275	2,000	1	100	2,000			
30	New Jersey					2	350	1,100	2	400	1,000	6			5,000	2	350	750			
31	New Mexico																				
32	New York											4	3	1,950	175,000	4	835	6,000	2	450	1,400
33	North Carolina																				
34	Ohio								2	5,500	30,500	8	6	1,350	55,000	5	1,450	27,800	2	700	15,800
35	Oregon																				
36	Pennsylvania					1	200	1,300				11	7	1,950	78,000	10	3,000	71,000	4	1,600	13,200
37	Rhode Island											3	2	675	5,500	2	600	12,000	2	325	4,400
38	South Carolina																				
39	Tennessee																				
40	Texas								1	200	2,000										
41	Utah	160	161	85,350	642,000	21	12,950	888,700	9	4,260	51,000										
42	Vermont																				
43	Virginia											3	3	550	2,200	1	100	500	1	100	500
44	Washington																				
45	West Virginia																				
46	Wisconsin	1										5	4	800	14,000	5	960	5,500			
47	Wyoming																				

TABLE XVII (A.)—THE UNITED STATES—Continued.

PRESBYTERIAN, (REGULAR.)										
1870				1860			1850			
Organizations.	Edifices.	Sittings.	Property.	Churches.	Accommodation.	Property.	Churches.	Accommodation.	Property.	
6,262	5,683	2,198,900	$47,828,732	5,061	2,088,838	$24,227,359	4,826	2,079,765	$14,543,789	
145	143	50,215	322,550	135	48,880	328,300	162	58,805	222,775	1
.....	.....	.....	.....	.....	.....	.....	.....	.....	.....	2
106	87	23,175	101,625	65	19,405	67,950	52	10,731	28,275	3
79	59	21,798	453,050	22	7,615	233,300	3	700	11,000	4
6	5	1,200	21,800	.....	.....	.....	.....	.....	.....	5
7	10	3,875	195,300	13	7,550	131,500	17	7,500	88,700	6
.....	.....	.....	.....	.....	.....	.....	.....	.....	.....	7
32	32	13,375	384,500	32	12,210	254,100	26	10,100	75,500	8
13	15	9,250	405,500	11	8,650	194,000	6	5,000	73,000	9
29	29	6,620	70,310	25	9,580	49,450	16	5,900	31,500	10
121	114	45,275	545,450	125	48,597	442,805	97	40,596	218,805	11
1	.....	.....	.....	.....	.....	.....	.....	.....	.....	12
439	386	140,147	3,196,391	272	98,177	1,086,960	206	83,129	395,130	13
333	315	116,560	2,006,550	275	104,195	626,435	282	105,582	326,520	14
270	156	44,265	734,225	111	30,295	225,185	38	7,855	28,350	15
84	55	20,660	277,900	7	2,950	9,750	.....	.....	.....	16
289	270	97,150	1,275,400	164	67,440	607,225	224	99,106	491,303	17
37	34	14,100	185,450	42	16,550	305,500	18	9,510	149,300	18
.....	.....	.....	.....	.....	.....	.....	7	4,086	32,000	19
77	77	32,415	1,279,550	58	24,525	518,050	56	22,635	376,300	20
13	10	5,700	257,325	8	4,100	101,200	15	7,785	82,500	21
177	132	45,925	1,069,900	101	38,030	611,400	72	22,530	142,850	22
75	59	16,756	273,000	21	6,175	56,850	1	.....	800	23
181	180	51,700	376,200	148	56,973	280,550	143	48,316	183,085	24
332	232	74,500	1,210,750	127	47,050	627,200	125	44,820	285,970	25
.....	.....	.....	.....	.....	.....	.....	.....	.....	.....	26
24	9	3,125	48,300	14	1,550	13,025	.....	.....	.....	27
5	3	1,100	18,500	.....	.....	.....	.....	.....	.....	28
7	7	3,170	65,000	16	6,980	83,482	13	6,500	71,000	29
250	250	127,700	3,616,025	211	106,607	2,155,680	149	81,650	1,225,250	30
1	1	250	7,000	.....	.....	.....	.....	.....	.....	31
672	656	325,780	12,786,900	715	334,097	6,170,130	671	373,264	4,356,606	32
185	182	69,205	375,200	182	83,577	389,670	151	63,230	172,530	33
628	625	233,945	3,580,756	631	262,035	2,291,077	665	272,349	1,389,699	34
8	7	2,425	33,000	6	2,075	19,800	1	200	5,000	35
739	723	304,828	9,626,950	723	320,911	3,934,725	775	359,966	2,585,250	36
.....	.....	.....	.....	1	178	1,000	.....	.....	.....	37
148	136	61,450	537,900	149	70,525	718,885	136	67,765	483,175	38
262	241	83,590	858,105	191	78,655	478,580	363	135,517	367,081	39
86	70	22,750	128,500	72	19,067	120,550	45	8,320	20,070	40
1	.....	.....	600	.....	.....	.....	.....	.....	.....	41
7	7	2,706	20,200	11	3,550	19,600	11	4,160	17,500	42
204	200	70,065	837,450	290	117,304	901,020	240	103,625	571,165	43
3	3	600	5,500	2	450	4,500	.....	.....	.....	44
87	76	27,320	328,050	.....	.....	.....	.....	.....	.....	45
96	84	23,480	300,070	85	22,330	167,925	40	8,533	35,800	46
3	3	750	12,000	.....	.....	.....	.....	.....	.....	47

TABLE XVII (A).—THE UNITED STATES—Continued.

	STATES AND TERRITORIES.	PRESBYTERIAN, (OTHER.)									
		1870				1860			1850		
		Organizations.	Edifices.	Sittings.	Property.	Churches.	Accommodation.	Property.	Churches.	Accommodation.	Property.
	The United States	1,562	1,388	499,344	$5,436,524	1,345	477,111	$2,613,166	32	10,189	$27,550
1	Alabama	57	57	17,400	37,150	67	16,124	40,200			
2	Arizona										
3	Arkansas	55	44	10,425	77,500	71	15,490	37,350			
4	California					4	1,200	7,000			
5	Colorado										
6	Connecticut										
7	Dakota										
8	Delaware										
9	District of Columbia										
10	Florida										
11	Georgia	13	9	4,300	8,075	4	1,500	2,200			
12	Idaho										
13	Illinois	156	137	44,762	441,234	88	30,755	146,800	2	500	500
14	Indiana	42	42	12,400	71,550	53	21,070	72,850	3	1,300	1,650
15	Iowa	105	66	20,625	228,100	42	12,800	63,750			
16	Kansas	10	7	2,150	24,500	1	400	600			
17	Kentucky	17	15	3,600	17,000	86	31,735	113,600			
18	Louisiana					3	800	1,100			
19	Maine										
20	Maryland					1	250	5,000	1	600	2,000
21	Massachusetts					2	1,200	17,000			
22	Michigan	10	10	3,000	54,500	5	1,432	9,310			
23	Minnesota	1	1	200	2,000	1	200				
24	Mississippi	81	78	19,400	94,000	60	18,209	54,401			
25	Missouri	144	87	28,850	175,000	98	30,805	128,125			
26	Montana										
27	Nebraska										
28	Nevada										
29	New Hampshire										
30	New Jersey	1	1	500	7,000	1	450	6,000			
31	New Mexico										
32	New York	54	49	24,090	644,140	51	24,254	302,650	4	1,250	4,000
33	North Carolina	19	19	7,950	20,275						
34	Ohio	164	165	60,000	564,970	118	50,340	304,765	3	354	500
35	Oregon	12	9	3,250	11,200	9	2,350	12,225			
36	Pennsylvania	289	285	119,022	2,487,500	274	110,852	901,035	13	4,440	17,550
37	Rhode Island	1	1	500	10,000	2	800	10,000			
38	South Carolina	16	17	5,650	33,500				3	1,550	1,350
39	Tennessee	294	271	105,380	400,230	240	81,145	307,200			
40	Texas	15	14	4,850	14,100	52	19,350	47,430	3	195	
41	Utah										
42	Vermont	2	2	650	5,000						
43	Virginia					10	3,100	20,075			
44	Washington										
45	West Virginia	2									
46	Wisconsin	2	2	450	8,000	2	500	2,500			
47	Wyoming										

TABLE XVII (A.)—THE UNITED STATES—Continued.

REFORMED CHURCH IN AMERICA, (late Dutch Reformed.)										REFORMED CHURCH IN THE UNITED STATES, (late German Reformed.)										
1870				1860			1850			1870				1860			1850			
Organizations.	Edifices.	Sittings.	Property.	Churches.	Accommodation.	Property.	Churches.	Accommodation.	Property.	Organizations.	Edifices.	Sittings.	Property.	Churches.	Accommodation.	Property.	Churches.	Accommodation.	Property.	
471	468	227, 228	$10, 359, 255	440	211, 068	$4, 453, 850	335	182, 686	$4, 116, 280	1, 256	1, 145	431, 700	$5, 775, 215	676	273, 697	$2, 422, 670	341	160, 932	$993, 780	
																				1
																				2
																				3
																				4
1	2	1, 300	100, 000							1	1	250	6, 000							5
																				6
																				7
														1	300	4, 000				8
										1	1	300	8, 500							9
																				10
																				11
																				12
14	14	4, 880	150, 200	13	5, 870	42, 200	3	1, 125	4, 100	32	30	7, 170	93, 600	6	2, 550	6, 900	3	280	310	13
2	2	500	8, 200	6	1, 500	7, 850	5	1, 275	1, 800	34	33	8, 880	97, 300	9	3, 800	26, 600	5	1, 150	3, 500	14
4	4	1, 500	25, 000	4	1, 550	10, 000				13	13	3, 950	46, 000				1	200	800	15
										1	1	275	3, 000							16
																				17
										2	2	800	2, 000				1	500	4, 000	18
																				19
1	1	600	15, 000							47	42	19, 980	562, 150	29	16, 800	236, 250	22	14, 800	197, 800	20
										3	3	950	24, 000							21
26	24	8, 700	120, 150	20	5, 785	33, 550	10	1, 975	6, 250	19	10	2, 800	24, 750	3	850	4, 600				22
2	2	500	4, 000							2	2	400	4, 500							23
																				24
										11	9	1, 900	16, 900							25
																				26
																				27
																				28
																				29
97	99	54, 800	2, 540, 825	84	47, 393	886, 600	66	39, 146	460, 430	6	6	1, 800	17, 000	4	925	8, 700				30
																				31
304	300	147, 033	7, 076, 250	287	139, 840	3, 274, 900	234	131, 325	3, 543, 650	9	8	3, 450	134, 000	5	1, 900	11, 300	1	600	15, 000	32
										31	29	9, 300	23, 400	15	5, 875	22, 050	16	5, 725	17, 500	33
2	2	700	9, 500				5	1, 150	2, 600	288	266	88, 900	887, 700	115	42, 565	243, 445	74	28, 315	90, 560	34
																				35
10	10	5, 300	298, 000	11	5, 750	185, 250	10	6, 140	96, 700	712	657	270, 835	3, 746, 320	474	193, 482	1, 831, 425	209	105, 562	648, 110	36
																				37
2	2	300	4, 000																	38
																				39
																				40
																				41
																				42
1	1	100	350							24	16	5, 900	38, 500	12	4, 000	24, 400	9	3, 800	16, 200	43
																				44
										2	2	600	15, 000							45
5	5	1, 015	7, 780	15	3, 380	13, 500	2	550	750	18	14	3, 260	24, 595	3	650	3, 000				46
																				47

TABLE XVII (A.)—THE UNITED STATES—Continued.

	STATES AND TERRITORIES.	ROMAN CATHOLIC.									
		1870				1860			1850		
		Organizations.	Edifices.	Sittings.	Property.	Churches.	Accommodation.	Property.	Churches.	Accommodation.	Property.
	The United States	4,127	3,806	1,990,514	$60,985,566	2,550	1,404,437	$26,774,119	1,222	667,863	$9,256,758
1	Alabama	20	19	6,730	409,000	9	8,000	230,450	5	5,200	300,000
2	Arizona	4	4	2,400	24,000						
3	Arkansas	11	11	5,250	82,500	9	2,750	23,300	7	1,600	6,650
4	California	160	144	66,640	4,692,200	86	39,720	918,000	18	7,500	233,500
5	Colorado	14	13	8,575	49,300						
6	Connecticut	44	34	26,418	1,429,500	43	33,790	555,500	12	9,015	97,500
7	Dakota	4	3	850	4,000						
8	Delaware	13	8	6,000	170,000	6	2,770	51,300	8	1,630	15,000
9	District of Columbia	11	11	9,250	886,000	7	8,200	269,300	6	7,100	105,300
10	Florida	10	9	3,950	90,800	17	4,350	31,200	5	1,850	13,600
11	Georgia	14	11	5,500	294,550	8	4,300	148,500	8	4,250	79,500
12	Idaho	4	4	575	11,000						
13	Illinois	290	249	136,900	4,010,650	156	91,118	1,636,400	59	29,100	220,400
14	Indiana	204	201	86,830	2,511,700	127	57,960	665,025	63	25,115	167,725
15	Iowa	216	165	57,280	1,216,150	70	31,273	304,350	18	4,490	28,250
16	Kansas	37	34	14,605	513,200	6	2,250	9,400			
17	Kentucky	130	125	72,550	2,604,900	83	44,820	695,850	48	24,240	336,910
18	Louisiana	103	102	62,525	2,836,800	99	57,600	1,744,700	55	37,780	1,045,650
19	Maine	32	32	17,822	461,700	31	13,968	192,720	12	6,650	20,700
20	Maryland	103	103	62,280	3,001,400	82	43,487	1,611,500	65	31,100	1,161,532
21	Massachusetts	196	162	130,415	3,581,095	88	74,225	1,867,750	41	32,165	477,500
22	Michigan	167	148	62,991	2,037,230	88	27,915	241,600	44	16,122	159,775
23	Minnesota	154	135	42,370	755,000	47	17,475	189,250	1	100	100
24	Mississippi	27	27	8,250	165,850	17	5,528	117,050	9	3,250	67,000
25	Missouri	184	166	97,550	3,119,450	88	38,826	1,391,632	65	26,402	497,575
26	Montana	5	5	1,700	77,000						
27	Nebraska	17	11	2,935	34,900	3	700	3,000			
28	Nevada	10	6	3,250	113,000						
29	New Hampshire	17	16	8,945	267,500	12	7,600	97,450	2	1,450	20,000
30	New Jersey	107	107	45,400	1,590,000	61	29,625	815,350	22	9,485	133,385
31	New Mexico	152	149	80,710	313,321	97	78,750	422,460	73	28,650	94,100
32	New York	455	453	271,285	8,558,150	360	229,570	4,749,075	176	126,288	1,569,875
33	North Carolina	10	9	3,300	64,100	7	3,250	41,300	4	1,400	5,900
34	Ohio	295	295	160,700	3,959,970	222	146,215	2,464,940	131	76,255	763,307
35	Oregon	13	14	2,750	94,500	7	1,850	57,300	5	1,833	41,320
36	Pennsylvania	362	319	197,115	6,675,050	271	152,926	2,933,440	139	89,251	1,084,204
37	Rhode Island	22	20	19,108	910,100	23	17,750	565,900	7	7,300	72,500
38	South Carolina	12	13	10,775	291,500	11	8,705	304,300	14	6,030	78,315
39	Tennessee	21	21	13,850	486,250	10	4,305	208,400	3	1,300	45,000
40	Texas	36	36	16,000	264,200	33	12,772	189,900	13	6,760	79,700
41	Utah										
42	Vermont	40	40	25,000	401,500	27	10,650	116,550	8	4,305	42,200
43	Virginia	19	17	9,800	343,750	33	16,650	329,300	17	7,930	126,100
44	Washington	11	12	1,785	18,400	1	2,325	35,200			
45	West Virginia	40	37	16,800	221,950						
46	Wisconsin	329	304	104,000	1,334,450	205	70,469	545,477	64	24,967	66,685
47	Wyoming	2	2	800	8,000						

TABLE XVII (A.)—THE UNITED STATES—Continued.

SECOND ADVENT.										SHAKER.										
1870				1860			1850			1870				1860			1850			
Organizations.	Edifices.	Sittings.	Property.	Churches.	Accommodation.	Property.	Churches.	Accommodation.	Property.	Organizations.	Edifices.	Sittings.	Property.	Churches.	Accommodation.	Property.	Churches.	Accommodation.	Property.	
225	140	34,555	$306,240	70	17,120	$101,170	25	5,250	$11,100	18	18	8,850	$86,900	12	5,200	$41,000	11	5,150	$39,500	
																				1
																				2
																				3
3	3	300	4,000																	4
																				5
7	7	1,380	8,700	6	2,275	14,800	4	300	1,000	1	1	300	5,500							6
																				7
																				8
																				9
1																				10
																				11
																				12
8	5	1,300	7,100	3	900	2,500														13
																				14
28	10	2,950	13,050																	15
																				16
										2	2	1,600	23,000				2	1,500	8,000	17
																				18
28	13	3,175	13,050	5	630	1,050	2	300	400	2	2	700	4,000	2	550	4,000				19
																				20
15	12	3,400	53,540	10	3,000	32,800	6	1,600	3,950	4	4	1,550	13,600	2	850	5,000	4	1,050	5,500	21
39	21	4,840	44,500	4	1,050	3,200														22
7	1	150	2,100																	23
																				24
1																				25
																				26
																				27
																				28
21	20	4,405	25,200	10	2,265	7,600	4	1,100	3,000	2	2	300	1,800	2	600	2,200				29
				1	100															30
																				31
17	11	3,120	45,650	6	1,250	3,350	2	350	100	3	3	2,300	23,000	3	1,600	24,000	3	1,300	23,000	32
																				33
1	1	300	1,000				1	250	500	4	4	2,100	16,000	3	1,600	5,800	2	1,300	3,000	34
																				35
3	3	725	11,500	4	900	1,470	2	550	1,700											36
17	14	3,370	28,700	10	3,000	23,600	1	250	150											37
																				38
																				39
																				40
																				41
15	15	4,450	39,000	5	1,750	10,800	3	550	300											42
																				43
1	1	40	150																	44
3																				45
10	3	650	9,000																	46
																				47

TABLE XVII (A.)—THE UNITED STATES—Continued.

	STATES AND TERRITORIES.	SPIRITUALIST.									
		1870				1860			1850		
		Organizations.	Edifices.	Sittings.	Property.	Churches.	Accommodation.	Property.	Churches.	Accommodation.	Property.
	The United States	95	22	6,970	$100,150	17	6,275	$7,500			
1	Alabama										
2	Arizona										
3	Arkansas										
4	California	6	2	750	3,300						
5	Colorado										
6	Connecticut	2	2	600	13,500	3	700	1,000			
7	Dakota										
8	Delaware										
9	District of Columbia										
10	Florida										
11	Georgia										
12	Idaho										
13	Illinois	7	1	500	700						
14	Indiana										
15	Iowa										
16	Kansas										
17	Kentucky										
18	Louisiana										
19	Maine	3	1	200	300	3	925	2,700			
20	Maryland										
21	Massachusetts	19	1	400	1,400	4	1,100	1,000			
22	Michigan	35	5	1,190	15,050						
23	Minnesota	5									
24	Mississippi										
25	Missouri	2									
26	Montana										
27	Nebraska										
28	Nevada										
29	New Hampshire	1				1	150				
30	New Jersey	2	2	800	3,300	1	300	600			
31	New Mexico										
32	New York	3	2	580	31,000	1	200	1,000			
33	North Carolina										
34	Ohio	4	3	850	4,100	1	200	400			
35	Oregon	2	2	800	25,000						
36	Pennsylvania										
37	Rhode Island	1				2	2,400				
38	South Carolina										
39	Tennessee										
40	Texas										
41	Utah										
42	Vermont	1	1	300	2,500	1	300	800			
43	Virginia										
44	Washington										
45	West Virginia										
46	Wisconsin	2									
47	Wyoming										

TABLE XVII-(A.)—THE UNITED STATES—Continued.

UNITARIAN.										UNITED BRETHREN IN CHRIST.										
1870				1860			1850			1870				1860			1850			
Organizations.	Edifices.	Sittings.	Property.	Churches.	Accommodation.	Property.	Churches.	Accommodation.	Property.	Organizations.	Edifices.	Sittings.	Property.	Churches.	Accommodation.	Property.	Churches.	Accommodation.	Property.	
331	310	155,471	$6,282,675	264	138,213	$4,338,316	245	138,067	$3,280,822	1,445	937	265,025	$1,819,810				14	4,650	$18,600	
							1	1,000	6,000											1
																				2
																				3
2	2	1,400	151,000	1	1,000	30,000				3	1	100	500							4
																				5
1	1	225	6,000	2	900	26,500	5	1,750	42,000											6
																				7
1	1	300	17,000																	8
1	1	400	30,000	1	1,000	15,000	1	500	10,000											9
																				10
																				11
																				12
23	17	5,960	492,900	11	4,395	119,000	4	1,050	8,700	125	58	17,995	126,800							13
1							1	250	600	184	121	33,975	188,000							14
3	2	715	19,000							188	28	10,445	69,250							15
2	1	400	20,000							24	8	2,200	31,500							16
1	1	700	75,000				1	700	15,000											17
1	1	1,000	3,000	1	1,000	50,000														18
18	18	9,185	245,000	19	8,205	113,900	15	10,144	103,000											19
1	1	800	150,000	3	1,500	76,600	1	1,000	104,000	36	34	12,100	233,500							20
180	179	98,306	3,470,575	158	87,255	2,665,316	164	93,288	2,322,647	1	1	100	500							21
7	4	1,700	42,500	1	800	12,000				69	19	4,225	40,800							22
										5	2	500	1,000							23
																				24
10	9	3,200	142,200	2	1,425	101,000	3	2,400	70,500	38	20	5,800	32,000							25
																				26
3	3	700	4,500							4										27
																				28
23	22	7,830	207,000	15	7,260	125,800	13	8,380	72,800											29
1	1	400	10,000	5	1,260	12,500	2	450	1,500											30
																				31
22	19	8,850	715,200	17	8,885	520,700	22	10,225	292,075	7	6	1,850	10,200							32
																				33
8	8	3,100	60,000	8	3,250	134,600	1	650	15,000	370	344	85,350	484,310							34
2	1	250	10,000							10	2	500	1,200							35
4	4	2,050	68,800	3	1,250	26,200	4	1,630	28,000	201	183	60,860	489,300				14	4,650	18,600	36
4	4	3,450	229,000	8	5,478	248,000	4	2,950	127,000											37
1	1	750	20,000				1	700	30,000											38
										7	5	1,600	4,100							39
																				40
																				41
1	1	1,900	53,000	6	1,900	36,200	2	1,000	32,000											42
										42	30	7,700	23,300							43
										3	2	275	3,200							44
										94	52	13,800	42,450							45
7	5	1,900	41,000	3	1,450	25,000				34	21	5,650	37,900							46
																				47

TABLE XVII (A.)—THE UNITED STATES—Continued.

	STATES AND TERRITORIES.	UNIVERSALIST.									
		1870				1860			1850		
		Organizations.	Edifices.	Sittings.	Property.	Churches.	Accommodation.	Property.	Churches.	Accommodation.	Property.
	The United States	719	602	210, 884	$5, 692, 325	664	235, 219	$2, 856, 095	530	215, 115	$1, 778, 316
1	Alabama	6	2	550	1, 400	2	350	500	2	500	400
2	Arizona										
3	Arkansas	1	1	200	400						
4	California	1	1	160	3, 000						
5	Colorado										
6	Connecticut	14	15	6, 850	309, 100	18	7, 200	134, 000	22	8, 905	90, 200
7	Dakota										
8	Delaware	1	1	350	4, 000						
9	District of Columbia	1									
10	Florida					3	600				
11	Georgia	5	3	900	900	3	450	400	3	900	1, 000
12	Idaho										
13	Illinois	52	44	15, 225	543, 300	30	9, 575	151, 400	7	2, 000	13, 300
14	Indiana	18	15	6, 300	73, 400	28	9, 130	37, 850	15	5, 050	17, 800
15	Iowa	35	15	4, 465	99, 525	7	2, 600	35, 000	1	200	1, 600
16	Kansas	1									
17	Kentucky	2	2	400	5, 500	6	2, 500	29, 950	7	2, 200	11, 650
18	Louisiana								1	1, 000	100, 000
19	Maine	84	65	23, 910	434, 850	76	22, 189	151, 400	60	21, 043	121, 601
20	Maryland	2	2	1, 000	32, 500	4	1, 800	24, 600	1	1, 000	26, 000
21	Massachusetts	97	87	35, 627	1, 613, 000	118	48, 183	861, 350	123	51, 089	643, 875
22	Michigan	33	20	5, 550	92, 200	9	3, 300	20, 100	7	1, 360	7, 100
23	Minnesota	18	6	1, 720	55, 000	3	1, 050	12, 000			
24	Mississippi	1	1	400	800	1	200	500			
25	Missouri	6	2	900	2, 500				1	250	500
26	Montana										
27	Nebraska	3									
28	Nevada										
29	New Hampshire	24	23	8, 812	154, 200	42	14, 947	112, 550	38	14, 280	83, 100
30	New Jersey	5	2	1, 100	103, 000	3	1, 150	32, 600	3	1, 000	6, 800
31	New Mexico										
32	New York	124	120	41, 610	1, 155, 950	148	52, 080	622, 325	113	55, 270	327, 400
33	North Carolina	2	2	600	700						
34	Ohio	78	78	20, 750	175, 950	57	19, 370	144, 320	53	20, 765	100, 590
35	Oregon	1									
36	Pennsylvania	21	18	6, 725	288, 500	27	11, 200	136, 400	21	9, 483	86, 800
37	Rhode Island	4	4	2, 770	220, 000	7	4, 000	144, 500	4	2, 230	55, 000
38	South Carolina	3	2	850	58, 350	3	1, 200	55, 475	3	950	6, 000
39	Tennessee										
40	Texas										
41	Utah										
42	Vermont	60	60	19, 710	220, 000	55	18, 785	124, 175	38	14, 775	74, 100
43	Virginia					2	750	10, 200	1	200	500
44	Washington										
45	West Virginia	4	1	300	1, 000						
46	Wisconsin	12	10	3, 150	43, 300	12	2, 610	14, 500	6	665	3, 000
47	Wyoming										

TABLE XVII (A.)—THE UNITED STATES—Continued.

UNKNOWN—(LOCAL MISSIONS.)										UNKNOWN—(UNION.)										
1870				1860			1850			1870				1860			1850			
Organizations.	Edifices.	Sittings.	Property.	Churches.	Accommodation.	Property.	Churches.	Accommodation.	Property.	Organizations.	Edifices.	Sittings.	Property.	Churches.	Accommodation.	Property.	Churches.	Accommodation.	Property.	
26	27	11,925	$687,800	...	...	...	22	9,425	$98,950	409	552	153,202	$965,295	1,366	371,899	$1,370,212	999	320,454	$915,020	
										12	12	3,200	8,550	17	5,410	13,100	9	2,925	3,950	1
																				2
										34	35	9,865	21,700	37	7,970	22,875	6	2,000	1,200	3
														9	2,330	15,290				4
																				5
							1	400	3,200					4	1,050	3,100	5	2,175	29,200	6
																				7
																	1	200	1,000	8
																				9
																	1	400	400	10
										6	6	1,100	20,700	27	7,475	18,700	36	8,980	23,750	11
																				12
1	1	700	30,000	...	...	...	6	600		10	7	1,770	8,600	19	4,910	21,600	33	9,525	37,150	13
										4	5	1,200	3,500	44	13,022	35,804	15	4,000	8,050	14
														35	1,370	2,550	4	562	7,100	15
														7	1,850	5,700				16
										3	15	4,650	28,750	47	15,250	35,650	64	20,277	30,600	17
														22	4,705	22,750	9	2,025	18,650	18
										26	54	15,130	96,400	106	39,015	140,250	95	30,979	121,820	19
										4	4	1,500	17,700	4	1,450	13,000	10	4,250	13,000	20
										42	44	10,575	167,470	13	3,072	26,150	13	3,660	22,200	21
							1	800	15,000	3	3	750	6,000	13	3,525	16,950	4	1,500	4,400	22
																				23
										12	14	3,750	19,800	22	5,900	21,200	4	880	2,250	24
							1	500	15,000	5	6	1,300	8,300	54	16,075	121,800	24	4,700	10,600	25
																				26
																				27
																				28
1	1	400	5,000	...	...	...				12	16	4,066	29,500	35	9,847	36,500	34	11,200	43,350	29
							1	250	1,500	2	2	450	4,500	11	2,600	9,400	12	3,850	14,000	30
																				31
14	14	7,000	580,900	...	...	...	2	1,700	14,000	93	98	32,801	216,050	121	36,820	217,075	90	32,129	139,000	32
	1	300	15,000	...	...	...				2	2	500	1,250	93	21,115	33,310	58	16,070	17,510	33
2	2	200	600	...	...	...	4	1,450	5,950	33	33	8,600	34,775	66	24,380	55,795	61	23,746	47,450	34
										1	1	250	1,600							35
4	1	1,875	28,500	...	...	...	3	2,000	26,800	26	27	7,450	51,900	144	45,753	161,993	106	35,650	93,375	36
1	1	500	10,000	...	...	...	1	700	4,500		4	700	6,500	3	1,250	10,500	6	3,061	10,000	37
1	1	700	10,000	...	...	...	1	500	5,000					11	2,950	3,590	5	1,550	1,700	38
											1	500	1,000	48	12,025	23,115	45	11,150	10,465	39
										1	1	300	1,000	96	10,830	30,265	9	1,950	7,625	40
																				41
										24	65	19,550	141,300	82	23,770	130,600	77	31,110	108,250	42
1	1	150	6,000	...	...	...	1	525	8,000	42	84	21,570	62,600	175	46,080	121,000	160	49,275	85,925	43
											1	100	300							44
										11	11	1,425	5,050							45
1	1	100	1,800	...	...	...				1	1	150	500	1	100	600	3	675	1,050	46
																				47

TABLE XVII (B.)—THE UNITED STATES.

DENOMINATIONS.	1870				1860			1850		
	Organizations.	Edifices.	Sittings.	Property.	Churches.	Accommodation.	Property.	Churches.	Accommodation.	Property.
ALL DENOMINATIONS	72, 459	63, 082	21, 665, 062	$354, 483, 581	54, 009	19, 128, 751	$171, 397, 932	38, 061	14, 234, 825	$87, 328, 801
Baptist, (regular)	14, 474	12, 857	3, 997, 116	39, 229, 221	11, 221	3, 749, 551	19, 799, 378	9, 376	3, 247, 069	11, 020, 855
Baptist, (other)	1, 355	1, 105	363, 019	2, 378, 977	929	294, 667	1, 279, 736	187	60, 142	153, 115
Christian	3, 578	2, 822	865, 602	6, 425, 137	2, 068	681, 016	2, 518, 045	875	303, 780	853, 386
Congregational	2, 887	2, 715	1, 117, 212	25, 069, 698	2, 234	956, 351	13, 327, 511	1, 725	807, 335	8, 001, 995
Episcopal, (Protestant)	2, 835	2, 601	991, 051	36, 514, 549	2, 145	847, 296	21, 665, 698	1, 459	643, 598	11, 375, 010
Evangelical Association	815	641	193, 796	2, 301, 650	.....	.....	.....	39	15, 479	118, 250
Friends	692	662	224, 664	3, 939, 560	726	269, 084	2, 544, 507	726	286, 323	1, 713, 767
Jewish	189	152	73, 265	5, 155, 234	77	34, 412	1, 135, 300	36	18, 371	418, 600
Lutheran	3, 032	2, 776	977, 332	14, 917, 747	2, 128	757, 637	5, 385, 179	1, 231	539, 701	2, 909, 711
Methodist	25, 278	21, 337	6, 528, 209	69, 854, 121	19, 883	6, 259, 799	33, 093, 371	13, 302	4, 345, 519	14, 825, 070
Miscellaneous	27	17	6, 935	135, 650	2	650	4, 000	122	36, 494	214, 530
Moravian, (Unitas Fratrum)	72	67	25, 700	709, 100	49	20, 316	227, 450	344	114, 988	444, 167
Mormon	189	171	87, 838	656, 750	24	13, 500	891, 100	16	10, 880	84, 700
New Jerusalem, (Swedenborgian)	90	61	18, 755	869, 700	58	15, 395	321, 200	21	5, 600	115, 100
Presbyterian, (regular)	6, 262	5, 683	2, 198, 900	47, 828, 732	5, 061	2, 088, 838	24, 227, 359	4, 826	2, 079, 765	14, 543, 789
Presbyterian, (other)	1, 562	1, 388	499, 344	5, 436, 524	1, 345	477, 111	2, 613, 166	[illegible]	10, 189	27, 550
Reformed Church in America, (late Dutch Reformed)	471	468	227, 228	10, 359, 255	440	211, 068	4, 453, 850	335	182, 686	4, 116, 280
Reformed Church in the United States, (late German Reformed)	1, 256	1, 145	431, 700	5, 775, 215	676	273, 697	2, 422, 670	341	160, 932	993, 780
Roman Catholic	4, 127	3, 806	1, 990, 514	60, 985, 566	2, 550	1, 404, 437	26, 774, 119	1, 222	667, 863	9, 256, 758
Second Advent	225	140	34, 555	306, 240	70	17, 120	101, 170	25	5, 250	11, 100
Shaker	18	18	8, 850	86, 900	12	5, 200	41, 000	11	5, 150	39, 500
Spiritualist	95	22	6, 970	100, 150	17	6, 275	7, 500	.....	.....	.....
Unitarian	331	310	155, 471	6, 282, 675	264	138, 213	4, 338, 316	245	138, 067	3, 280, 822
United Brethren in Christ	1, 445	937	265, 025	1, 819, 810	.....	.....	.....	14	4, 650	18, 600
Universalist	719	602	210, 884	5, 692, 325	664	235, 219	2, 856, 095	530	215, 115	1, 778, 316
Unknown, (Local Missions)	26	27	11, 925	687, 800	.....	.....	.....	22	9, 425	98, 950
Unknown, (Union)	409	552	153, 202	965, 295	1, 366	371, 899	1, 370, 212	999	320, 454	915, 020

TABLE XVIII.

STATISTICS OF CHURCHES

IN

EACH STATE AND TERRITORY,

(BY COUNTIES.)

TABLE XVIII.—STATE OF ALABAMA.

COUNTIES.	ALL DENOMINATIONS.				BAPTIST.		CHRISTIAN.		CONGREGATIONAL.		EPISCOPAL.		METHODIST.		PRESBYTERIAN.		ROMAN CATHOLIC.		UNIVERSALIST.	
	Organizations.	Edifices.	Sittings.	Property.	Organizations.	Sittings.	Organizations.	Sittings.	Organizations.	Sittings.	Organizations.	Sittings.	Organizations.	Sittings.	Organizations.	Sittings.	Organizations.	Sittings.	Organizations.	Sittings.
Total	2,095	1,958	510,810	$2,414,515	789	190,200	19	5,750	4	650	50	15,520	991	218,945	202	67,615	20	6,730	6	550
Autauga	27	23	5,580	44,150	2	400					2	500	20	3,830	3	850				
Baker	9	8	1,600	2,300	3	600							4	600	2	400				
Baldwin	15	14	1,600	8,250	3	400							5	600	2	150	1	150		
Barbour	42	39	10,420	92,500	17	3,500	1	300			1	320	15	3,100	7	2,800	1	400		
Bibb	16	16	4,400	5,200	3	600							8	2,400	5	1,400				
Blount	40	40	6,200	7,300	13	1,600							20	3,600	7	1,000				
Bullock	39	29	7,550	27,600	19	3,750							19	3,300	1	500				
Butler	31	30	7,750	21,600	20	3,950					1	200	8	3,200	1	400			1	
Calhoun	28	28	10,700	22,000	8	3,000	2	800			1	400	12	5,000	5	1,500				
Chambers	24	24	8,700	12,500	6	1,400							15	5,800	3	1,500				
Cherokee	57	57	11,050	11,950	25	4,600	1	150					20	4,200	11	2,100				
Choctaw	15	13	2,550	7,600	3	600					1	150	11	1,800						
Clarke	35	34	6,550	16,500	14	3,000					1	150	18	3,300	2	100				
Clay	11	11	2,250	2,750	2	400							9	1,850						
Cleburne	6	6	1,900	3,600	2	500			1	300			3	1,100						
Coffee	28	25	5,200	5,750	13	3,000							13	2,000	2	200				
Colbert	30	30	4,900	8,800	13	2,000							8	1,500	9	1,400				
Conecuh	43	35	8,250	16,400	18	3,500					1		20	4,100					2	
Coosa	67	67	19,450	28,200	24	5,000							38	13,050	5	1,400				
Covington	21	20	3,850	4,050	16	3,200							3	450	1	200			1	
Crenshaw	18	14	3,100	4,750	6	1,000							12	2,100						
Dale	29	29	8,500	9,300	19	6,000							9	2,000	1	500				
Dallas	47	38	10,700	118,700	10	3,000					5	450	25	4,800	6	1,950	1	500		
De Kalb	25	25	4,150	4,300	5	800							19	3,200	1	150				
Elmore	27	25	6,050	25,150	9	1,850					1	300	16	3,400	1	500				
Escambia	7	7	1,800	1,350	3	600							4	1,200						
Etowah	30	30	8,500	16,400	15	4,200							9	2,200	6	2,100				
Fayette	59	59	9,000	14,300	21	3,200							33	4,800	5	1,000				
Franklin	5	5	1,200	1,800	2	400							3	800						
Geneva	17	17	3,400	2,050	6	1,200							11	2,200						
Greene	29	28	8,325	56,600	2	500	2	800			2	500	12	2,625	11	3,900				
Hale	23	20	6,500	84,100	8	2,500					2	500	12	3,500	1					
Henry	32	31	8,400	10,850	19	6,000							13	2,400						
Jackson	46	36	5,300	7,200	10	1,800	1	200					35	3,300						
Jefferson	42	40	6,800	9,700	11	1,700					2	400	13	2,100	16	2,600				
Lauderdale	21	21	5,400	9,500	6	1,200					2	400	10	3,000	3	800				
Lawrence	17	17	3,750	12,000	5	1,200	2	350					5	1,000	5	1,200				
Lee	32	26	5,550	19,400	24	4,100					1	100	6	1,350	1					
Limestone	21	19	11,500	11,500	4	3,000	1	500			1		10	5,000	4	3,000	1			
Lowndes	61	58	15,625	33,850	16	3,500	3	1,400			2	400	35	8,450	5	1,875				
Macon	45	37	9,310	77,525	19	3,800							25	5,210					1	300
Madison	26	26	19,200	87,000	2	2,400					2	2,000	15	8,600	6	6,000	1	200		
Marengo	31	30	11,250	44,200	13	6,600	1	250			4	1,000	9	2,200	4	1,200				
Marion	36	36	7,300	5,000	18	3,600	1	300					17	3,400						
Marshall	21	21	3,400	2,400	8	1,200							9	1,500	4	700				
Mobile	75	68	33,155	711,290	20	9,000					6	5,000	30	7,205	6	6,500	12	4,650		
Monroe	24	22	5,500	7,700	9	1,600					1		9	2,000	4	1,700				
Montgomery	53	37	16,150	301,950	19	7,000	1	300	1		2	600	26	5,600	2	1,400	1	400		
Morgan	20	20	3,600	8,700	6	900					1	200	13	2,500						
Perry	54	51	15,550	54,300	26	8,500			1	350	2	1,200	22	4,100	1	450				
Pickens	48	48	9,450	35,700	22	4,250							19	3,500	6	1,450				
Pike	49	48	13,240	30,700	33	10,500							13	2,050	3	690				
Randolph	20	20	3,400	3,950	3	500							17	2,900						
Russell	40	33	7,750	21,100	15	3,300					1		24	4,450						
Sanford	12	12	1,400	2,100	4	400							8	1,000						
Shelby	47	47	10,200	23,550	19	4,000							22	4,150	6	2,050				
St. Clair	16	16	2,550	4,100	5	800							10	1,600	1	150				
Sumter	31	30	7,425	19,600	17	4,000					2	150	6	1,475	6	1,800				
Talladega	53	49	15,200	42,650	13	4,500			1		1		30	7,400	8	3,300				
Tallapoosa	44	41	13,850	21,200	16	3,500	1	100					26	10,000					1	250
Tuscaloosa	56	52	13,730	53,700	28	7,600					1	300	20	3,500	6	2,200	1	130		
Walker	30	30	5,050	7,300	9	1,700	1	150					20	3,200						
Washington	18	18	2,800	3,150	2	400							16	2,400						
Wilcox	62	61	15,050	42,250	34	7,000	1	150			1	300	16	3,900	7	2,550	1	300		
Winston	12	12	1,300	1,600	4	400							8	900						

* STATE OF ARKANSAS.

COUNTIES.	ALL DENOMINATIONS.				BAPTIST.		CHRISTIAN.		EPISCOPAL.		LUTHERAN.		METHODIST.		PRESBYTERIAN.		ROMAN CATHOLIC.		UNIVERSALIST.	
	Organizations.	Edifices.	Sittings.	Property.	Organizations.	Sittings.	Organizations.	Sittings.	Organizations.	Sittings.	Organizations.	Sittings.	Organizations.	Sittings.	Organizations.	Sittings.	Organizations.	Sittings.	Organizations.	Sittings.
Total	1,371	1,141	264,225	$854,975	473	103,800	90	14,600	15	3,695	2	1,025	583	91,890	161	33,600	11	5,250	1	200
Arkansas	10	6	320	650	3	100							7	220						
Ashley	26	26	4,400	6,825									15	2,400	11	2,000				
Benton	21	19	6,000	23,000	5	1,500	2	300					1	350	2	350				
Boone	13				3		3						4		3					
Bradley	30	30	3,750	9,050	13	1,675							14	1,500	3	575				
Calhoun	10	6	2,800	5,000	4	1,000							4	1,000	2	800				
Carroll	10	6	700	800	7	700	1						2							

*TERRITORY OF ARIZONA.—Pima County: Organizations, 2; edifices, 2; sittings, 1,200; property, $22,000. Yuma County: Organizations, 2; edifices, 2; sittings, 1,200; property, $2,000—all Roman Catholic.

TABLE XVIII.—STATE OF ARKANSAS—Continued.

COUNTIES.	ALL DENOMINATIONS.				BAPTIST.		CHRISTIAN.		EPISCOPAL.		LUTHERAN.		METHODIST.		PRESBYTERIAN.		ROMAN CATHOLIC.		UNIVERSALIST.	
	Organizations.	Edifices.	Sittings.	Property.	Organizations.	Sittings.	Organizations.	Sittings.	Organizations.	Sittings.	Organizations.	Sittings.	Organizations.	Sittings.	Organizations.	Sittings.	Organizations.	Sittings.	Organizations.	Sittings.
Chicot	3	3	600	$9,000	1	200									1	200	1	200		
Clarke	56	56	12,400	23,550	23	4,600	1	200					27	5,400	5	2,200				
Columbia	41	41	4,100	4,100	19	1,900	2	200					20	2,000						
Conway	35	35	4,500	10,500	20	2,000	5	1,000					10	1,500						
Craighead	10	4	775	900	3	300	1						6	475						
Crawford	19	10	2,000	12,300	[illegible]	1,050	1		1	150			7	400	1	400				
Crittenden	1	1	300	500									1	300						
Cross	15	7	1,700	4,800	5	200							10	1,500						
Dallas	26	25	6,850	7,050	8	2,000							15	3,750	3	1,100				
Desha	9	7	5,500	7,500	4	2,000							3	1,500			2	2,000		
Drew	15	15	6,850	7,700	3	1,350							6	2,400	6	3,100				
Franklin	45	45	2,250	3,250	12	600	5	250					20	1,000	8	400				
Fulton	16	9	1,500	2,000	4	500							8	800	4	200				
Grant	27	24	6,150	3,625	12	3,600	2	150					10	2,000	3	400				
Greene	26	26	3,900	3,900	9	1,350	3	450					9	1,350	5	750				
Hempstead	27	25	10,600	49,000	5	2,500	5	2,500	1	300			11	3,500	5	1,800				
Hot Springs	31	31	2,685	8,285	9	650	4	400	1	45			15	1,315	1	75	1	200		
Independence	59	49	10,100	34,000	25	4,000	2	200	1	200			29	5,000	2	700				
Izard	27	27	10,800	9,100	12	4,800	3	1,600					10	4,000	[illegible]	400				
Jackson	16	15	4,500	17,650	2	200			1	300			2	500	2	800				
Jefferson	30	32	5,000	62,500	17	1,200			1	500			16	1,800	1	400	3	800		
Johnson	31	31	10,600	36,700	3	900	2	600					13	4,600	9	3,300				
Lafayette	12	6	2,600	14,000	5	1,200	1		1				5	1,400						
Lawrence	25	25	5,000	5,000	7	1,100	2	500					6	1,000	6	1,400				
Little River	5	5	180	800									5	180						
Madison	31	24	4,650	7,300	10	1,500	2	350					19	2,800						
Marion	9	4	600	1,800	2	100	2	100					2	100	3	300				
Mississippi	[illegible]	2	200	2,000									2	100	1	100				
Monroe	7	6	1,200	10,000	3	400	1						1		1	300				
Montgomery	11	11	2,650	4,800	5	900			1	400			5	1,350						
Newton	14				10		1						2		1					
Ouachita	39	37	10,250	18,000	9	3,050	4	500	1				22	5,900	[illegible]	800				
Perry	19	14	1,200	1,040	8	600							11	600						
Phillips	37	29	35,050	111,000	21	32,000			2	500			9	1,750	4	400	1	400		
Pike	21	19	2,350	3,400	5	375	3	550					11	1,025	1	100				
Poinsett	7	4	350	750	2	100							5	250						
Polk	25	20	1,350	1,500	5	450							19	700	1	200				
Pope	31	27	3,750	5,400	6	5.0	1						14	1,800	10	1,450				
Prairie	12	10	1,750	4,400	4	650							6	750	2	350				
Pulaski	21	14	8,000	111,000	10	2,800	1	400	1	600	1	400	[illegible]	2,300	2	1,500				
Randolph	12	12	3,100	8,300	5	1,200	4	400					2	500			1	1,000		
Saline	20	20	2,375	4,650	9	1,100							10	1,200	1	75				
Scott	16	16	1,375	2,200	6	550							9	675	1	150				
Searcy	27	26	5,200	5,500	14	2,600							13	2,600						
Sebastian	27	14	3,475	76,300	9	1,000			1	300	1	625	9	800	6	350	1	400		
Sevier	12	9	2,000	7,000	4	700							5	1,000	[illegible]	300				
Sharpe	16	16	2,840	3,750	6	900	1	150					3	550	2	575				
St. Francis	22	22	3,850	17,300	10	1,800	2	400	1	200			7	1,000			1	250	1	200
Union	21	21	4,200	6,750	9	1,800							9	1,800	3	600				
Van Buren	[illegible]	6	3,000	3,500			4	1,000					5	2,000						
Washington	70	46	8,650	20,200	20	2,250	15	2,000	1	200			18	1,200	16	3,000				
White	62	44	6,600	22,000	19	2,250	3	300					30	3,000	10	1,050				
Woodruff	14	14	1,800	7,000	5	600							7	800	2	400				
Yell	20	7	3,000	5,100	5	450	1	100					11	2,200	3	250				

STATE OF CALIFORNIA.

COUNTIES.	ALL DENOMINATIONS.				BAPTIST.		CHRISTIAN.		CONGREGATIONAL.		EPISCOPAL.		JEWISH.		METHODIST.		PRESBYTERIAN.		ROMAN CATHOLIC.	
	Organizations.	Edifices.	Sittings.	Property.	Organizations.	Sittings.	Organizations.	Sittings.	Organizations.	Sittings.	Organizations.	Sittings.	Organizations.	Sittings.	Organizations.	Sittings.	Organizations.	Sittings.	Organizations.	Sittings.
Total	643	532	195,558	$7,404,235	60	16,775	30	6,380	40	11,915	45	13,095	7	3,610	184	43,035	79	21,798	160	66,640
Alameda	28	28	8,000	158,000	2	900			3	1,300	5	1,400			6	1,300	5	1,300	6	1,700
Alpine																				
Amador	12	12	3,175	25,750	1	200									5	1,525	3	550	3	900
Butte	8	[illegible]	2,400	11,600					2	800					1	500	1	700	3	400
Calaveras	7	7	1,600	10,300					1	200					3	800	1	200	[illegible]	400
Colusa	9	5	1,900	26,500	3	850	1	400							1	350			4	300
Contra Costa	26	16	5,500	28,450	1	300	2	1,300	2	600	1	200			4	1,000	4	800	12	1,300
Del Norte	2	2	375	2,100											1	125			[illegible]	250
El Dorado	15	10	2,600	16,000							2	500			[illegible]	1,000	2	500	5	500
Fresno	6	6	1,250	8,400	1	200									3	700			2	350
Humboldt	12	10	4,550	11,500					2	1,000	1	500			5	950	1	400	1	1,200
Inyo	1	1	300	750	1	300														
Kern	2	2	1,000	1,800													1	500	1	500
Klamath	3	3	1,000	1,300													1	500	2	500
Lake	9	5	1,773	2,800	1	200									6	700	2	873		
Lassen	1	1	100	350											1	100				
Los Angeles	13	13	2,840	192,800	1	275			2	340	2	425			1	200			7	1,600
Marin	11	6	1,150	32,300	1						1	200			3		3	450	3	500
Mariposa	4	3	650	2,200	1	250									2	200			1	200
Mendocino	20	13	4,450	21,400	5	800									13	1,650	10	1,000	2	1,000

TABLE XVIII.—STATE OF CALIFORNIA—Continued.

COUNTIES.	ALL DENOMINATIONS.				BAPTIST.		CHRISTIAN.		CONGREGATIONAL.		EPISCOPAL.		JEWISH.		METHODIST.		PRESBYTERIAN.		ROMAN CATHOLIC.	
	Organizations.	Edifices.	Sittings.	Property.	Organizations.	Sittings.	Organizations.	Sittings.	Organizations.	Sittings.	Organizations.	Sittings.	Organizations.	Sittings.	Organizations.	Sittings.	Organizations.	Sittings.	Organizations.	Sittings.
Merced	7	7	700	$5,000			4	250							3	450				
Mono																				
Monterey	19	16	5,900	58,000	3	650	1	250							8	1,500			7	3,500
Napa	18	12	3,600	38,100	3	500	1	1,200							5	1,200	4	700		
Nevada	25	16	7,000	60,900	4	900	5	600	3	1,000	6	800			5	1,900			2	1,800
Placer	12	9	2,160	14,000					1	250					9	1,260			2	650
Plumas	1	1	300	700															1	300
Sacramento	25	22	8,300	126,600	4	1,200			3	800	2	900	1	300	8	2,600			4	1,600
San Bernardino	8	8	1,710	10,975	1	200	1	80					1	250	2	450			2	430
San Diego	10	12	12,600	48,200	1	900					1	700			1	2,000	1		6	10,000
San Francisco	81	74	53,600	5,312,700	8	4,050			5	2,050	6	4,250	4	2,900	14	5,750	8	5,050	19	21,000
San Joaquin	23	22	4,600	166,060	3	500	2	300	3	600	1	300			8	1,200	4	900	1	800
San Luis Obispo	5	4	2,250	14,100			1	250							2	800	1	200	1	1,000
San Mateo	15	13	1,890	98,850	1				3	600	3	360			2	100			5	670
Santa Barbara	13	10	2,550	228,100					2	500	1	200			4	450	2	200	4	1,200
Santa Clara	29	26	9,210	219,100	2	1,200	2	600			4	550	1	160	11	2,600	4	1,600	5	2,500
Santa Cruz	12	12	3,740	57,700	1	300			2	500	1	240			2	500	1	250	3	1,400
Shasta	4	3	550	2,000					1	200					1	200			2	150
Sierra	5	5	1,090	16,000											2	300			2	290
Siskiyou	5	5	600	8,000											1	300			4	300
Solano	26	21	6,095	122,300	2	650			2	575	3	520			3	1,000	6	1,500	10	1,850
Sonoma	36	32	5,900	69,900			1	400	1	400	2	300			9	2,075	8	1,225	10	950
Stanislaus	5	5	1,300	4,000	1	200									1	200			2	800
Sutter	5	5	1,850	9,000			1	150							2	1,200			1	500
Tehama	3	3	800	1,300													2	500	1	300
Trinity	1	1	350	1,750											1	100			1	250
Tulare	4	4	1,200	9,500											4	1,200				
Tuolumne	13	9	3,600	17,100	2	400					2	500			3	600	2	900	4	1,200
Yolo	16	11	2,700	53,000	1	400	3	600	2	200					6	800	1	200	1	500
Yuba	15	13	3,800	77,000	3	450					1	250			7	1,200	1	800	3	1,100

TERRITORY OF COLORADO.

COUNTIES.	ALL DENOMINATIONS.				BAPTIST.		CHRISTIAN.		CONGREGATIONAL.		EPISCOPAL.		JEWISH.		METHODIST.		PRESBYTERIAN.		ROMAN CATHOLIC.	
	Organizations.	Edifices.	Sittings.	Property.	Organizations.	Sittings.	Organizations.	Sittings.	Organizations.	Sittings.	Organizations.	Sittings.	Organizations.	Sittings.	Organizations.	Sittings.	Organizations.	Sittings.	Organizations.	Sittings.
Total	55	47	17,495	$207,230	5	855	2		4	1,050	9	2,000	1		14	3,815	6	1,200	14	8,575
Arapahoe	7	7	2,775	50,000	2	525			1	300	1	400			1	950	1	350	1	250
Boulder	6	5	725	13,500					1	300					3	225	2	200		
Clear Creek	5	5	1,600	16,400					1	150	3	750			1	700				
Conejos	2	2	3,000	7,000															2	3,000
Costilla	5	5	4,000	13,000															5	4,000
El Paso	2	2	375	3,800											1	200	1	175		
Fremont	3	3	455	4,890	1	130									1	150	1	175		
Gilpin	8	7	2,050	66,000					1	300	3	350			2	950	1	300	1	150
Huerfano	1	1	300	600															1	300
Jefferson	6	4	825	14,500	1	200	2				1	250			1	200			1	175
Lake	1	1	100	800											1	100				
Las Animas	1	2	700	8,700											1				2	700
Park	1	1	140	1,200											1	140				
Pueblo	5	2	450	6,840	1						1	250	1		1	200			1	

STATE OF CONNECTICUT.

COUNTIES.	ALL DENOMINATIONS.				BAPTIST.		CONGREGATIONAL.		EPISCOPAL.		METHODIST.		PRESBYTERIAN.		ROMAN CATHOLIC.		SECOND ADVENT.		UNIVERSALIST.	
	Organizations.	Edifices.	Sittings.	Property.	Organizations.	Sittings.	Organizations.	Sittings.	Organizations.	Sittings.	Organizations.	Sittings.	Organizations.	Sittings.	Organizations.	Sittings.	Organizations.	Sittings.	Organizations.	Sittings.
Total	826	902	338,735	$13,428,109	116	45,150	290	133,175	139	50,962	184	63,975	7	3,875	44	26,418	7	1,380	14	6,850
Fairfield	141	153	57,551	2,358,998	14	4,950	37	16,450	34	13,716	38	14,250	3	1,900	7	3,950			4	1,600
Hartford	142	158	65,603	3,300,805	15	8,900	51	27,350	24	9,046	34	11,975	3	1,900	7	3,582	2	350	2	1,300
Litchfield	103	117	33,716	861,909	9	1,900	41	17,350	24	6,116	24	7,050			3	1,050				
Middlesex	72	78	25,552	797,012	11	4,000	26	10,250	10	2,802	18	6,525	1	75	5	1,500			1	400
New Haven	138	146	74,423	3,549,985	10	6,100	50	29,075	32	14,332	27	11,850			10	8,766			3	1,600
New London	107	116	41,640	1,470,500	35	13,250	36	14,900	8	3,500	19	5,500			4	2,950			2	1,100
Tolland	46	53	17,255	495,400	5	1,150	22	8,950	1	500	11	3,325			3	1,850	1	230	1	600
Windham	77	81	22,995	593,500	17	4,900	27	8,850	6	950	13	3,500			5	2,770	4	800	1	250

TABLE XVIII.—TERRITORY OF DAKOTA.

COUNTIES.	ALL DENOMINATIONS.				BAPTIST.		CONGREGATIONAL.		EPISCOPAL.		LUTHERAN.		METHODIST.		ROMAN CATHOLIC.		UNITARIAN.		UNIVERSALIST.	
	Organizations.	Edifices.	Sittings.	Property.	Organizations.	Sittings.	Organizations.	Sittings.	Organizations.	Sittings.	Organizations.	Sittings.	Organizations.	Sittings.	Organizations.	Sittings.	Organizations.	Sittings.	Organizations.	Sittings.
Total	17	10	2,800	$16,300	2		1	200	2	350	3	900	5	500	4	850				
Clay	4	1	200	1,400	1				1	200			1		1					
Lincoln	1												1							
Pembina	2	2	250	3,000											2	250				
Union	5	4	1,900	2,400							2	800	2	500	1	600				
Yankton	5	3	450	9,500	1		1	200	1	150	1	100	1							

STATE OF DELAWARE.

COUNTIES.	ALL DENOMINATIONS.				BAPTIST.		EPISCOPAL.		FRIENDS.		LUTHERAN.		METHODIST.		NEW JERUSALEM.		PRESBYTERIAN.		ROMAN CATHOLIC.	
	Organizations.	Edifices.	Sittings.	Property.	Organizations.	Sittings.	Organizations.	Sittings.	Organizations.	Sittings.	Organizations.	Sittings.	Organizations.	Sittings.	Organizations.	Sittings.	Organizations.	Sittings.	Organizations.	Sittings.
Total	267	252	87,899	$1,823,950	8	2,950	29	8,975	[illegible]	3,425	1	300	173	51,924	1	300	32	13,375	13	6,000
Kent	68	61	16,113	162,500	2	450	5	600	2	575			47	12,988			7	1,500	5	
New Castle	93	93	44,150	1,525,400	5	2,500	15	5,125	6	2,850	1	300	37	17,000	1	300	18	9,425	8	6,000
Sussex	106	98	27,636	136,050	1		9	3,250					89	21,936			7	2,450		

DISTRICT OF COLUMBIA.

COUNTIES.	ALL DENOMINATIONS.				BAPTIST.		CONGREGATIONAL.		EPISCOPAL.		JEWISH.		LUTHERAN.		METHODIST.		PRESBYTERIAN.		ROMAN CATHOLIC.	
	Organizations.	Edifices.	Sittings.	Property.	Organizations.	Sittings.	Organizations.	Sittings.	Organizations.	Sittings.	Organizations.	Sittings.	Organizations.	Sittings.	Organizations.	Sittings.	Organizations.	Sittings.	Organizations.	Sittings.
Washington	111	112	63,655	$3,393,100	16	8,775	2	1,800	16	6,680	2	800	10	3,700	33	20,860	13	9,250	11	9,250

STATE OF FLORIDA.

COUNTIES.	ALL DENOMINATIONS.				BAPTIST.		EPISCOPAL.		METHODIST.		MORMON.		PRESBYTERIAN.		ROMAN CATHOLIC.		SECOND ADVENT.		UNIVERSALIST.	
	Organizations.	Edifices.	Sittings.	Property.	Organizations.	Sittings.	Organizations.	Sittings.	Organizations.	Sittings.	Organizations.	Sittings.	Organizations.	Sittings.	Organizations.	Sittings.	Organizations.	Sittings.	Organizations.	Sittings.
Total	420	390	78,920	$426,520	127	21,100	17	4,600	235	42,600	1	50	29	6,620	10	3,950	1			
Alachua	33	29	4,700	20,000	1		1		28	4,100			3	600						
Baker	7	4	1,000	500	2	400			5	600										
Bradford	10	8	2,900	5,000	5	1,500			4	1,000					1	400				
Brevard																				
Calhoun	9	7	420	650	3	200			3	100			3	120						
Clay	8	5	1,100	1,500	3	500			5	600										
Columbia	26	24	3,950	7,100	10	1,400	1		12	2,150			2	400	1					
Dade																				
Duval	17	16	8,400	46,600	5	1,400	2	1,200	7	4,500			1	700	1	600	1			
Escambia	13	15	3,450	77,700	4	950	2	700	4	600			1	300	2	900				
Franklin	4	4	950	3,850					3	700			1	250						
Gadsden	10	9	2,500	9,000					8	1,900			2	600						
Hamilton	[illegible]	3	150	150	1	50			1	50			1	50						
Hernando	4	4	1,150	2,400	1	150			3	1,000										
Hillsborough	9	9	1,900	5,100	3	600			5	1,000					1	300				
Holmes	4	5	600	600	1	200			2	200			1	200						
Jackson	42	40	7,200	24,100	13	2,250	1		27	4,750			1	200						
Jefferson	6	6	1,250	21,000	2	300	1	150	2	600			1	200						
La Fayette	9	9	1,450	910	5	800			4	650										
Leon	49	50	8,900	44,550	18	3,150	1	1,000	28	4,000			2	750						
Levy	8	7	600	1,300	2	100			6	500										

TABLE XVIII.—STATE OF FLORIDA—Continued.

COUNTIES.	ALL DENOMINATIONS.				BAPTIST.		EPISCOPAL.		METHODIST.		MORMON.		PRESBYTERIAN.		ROMAN CATHOLIC.		SECOND ADVENT.		UNIVERSALIST.	
	Organizations.	Edifices.	Sittings.	Property.	Organizations.	Sittings.	Organizations.	Sittings.	Organizations.	Sittings.	Organizations.	Sittings.	Organizations.	Sittings.	Organizations.	Sittings.	Organizations.	Sittings.	Organizations.	Sittings.
Liberty	4	4	900	$1,300	1	300			3	600										
Madison	12	11	1,700	9,000	4	600	1		[illegible]	900			1	200						
Manatee	8	8	800	2,000	4	400			4	400										
Marion	31	20	8,200	10,100	9	1,800	2	500	18	5,400			2	500						
Monroe	[illegible]	6	1,850	38,500	1	150	1	400	3	1,000					1	300				
Nassau	8	8	1,750	14,200	2	450	1	150	3	700			1	300	1	150				
Orange																				
Polk	2	[illegible]	100	200					2	100										
Putnam	9	9	1,300	9,000	4	750	1	150	2	200			1	100	1	100				
Santa Rosa	6	7	950	2,360	1	300	1	100	2	300	1	50	1	200						
St. John's	4	4	2,000	57,500			1	250	1	200			1	350	1	1,200				
Sumter	3	3	150	300	1	50			[illegible]	100										
Suwannee	15	15	2,100	2,000	6	800			9	1,300										
Taylor	12	12	1,450	4,100	5	750			7	700										
Volusia	2	2	100	100					2	100										
Wakulla	11	11	650	700	6	400			5	250										
Walton	[illegible]	8	1,350	300	1	250			4	500			3	600						
Washington	8	6	1,000	2,850	3	150			5	850										

STATE OF GEORGIA.

COUNTIES.	ALL DENOMINATIONS.				BAPTIST.		CHRISTIAN.		CONGREGATIONAL.		EPISCOPAL.		LUTHERAN.		METHODIST.		PRESBYTERIAN.		ROMAN CATHOLIC.	
	Organizations.	Edifices.	Sittings.	Property.	Organizations.	Sittings.	Organizations.	Sittings.	Organizations.	Sittings.	Organizations.	Sittings.	Organizations.	Sittings.	Organizations.	Sittings.	Organizations.	Sittings.	Organizations.	Sittings.
Total	2,873	2,698	801,148	$3,561,955	1,369	389,165	34	10,285	10	2,800	35	10,080	11	3,000	1,248	327,343	134	49,575	14	5,500
Appling	23	22	3,715	1,535	5	825									18	2,890				
Baker	7	6	3,000	3,200	4	2,000									2	1,000	1			
Baldwin	14	14	4,050	10,350	6	1,800					1	150			6	1,850	1	250		
Banks	16	16	4,700	13,000	7	2,100									7	1,800	2	800		
Bartow	32	32	15,950	25,000	14	7,450									14	6,500	4	2,000		
Berrien	13	11	1,700	2,850	10	1,400									3	300				
Bibb	27	25	11,543	194,000	[illegible]	4,400			1	450	3	650			8	3,693	3	1,500	1	450
Brooks	15	15	2,150	12,700	8	1,050									6	900	1	200		
Bryan	4	4	1,150	4,500	1	300									3	850				
Bullock	14	14	3,300	3,500	[illegible]	2,100									5	1,200				
Burke	7	7	1,550	10,000	2	600									4	800	1	150		
Butts	14	14	2,850	6,700	10	2,000									3	650	1	200		
Calhoun	18	13	3,600	6,800	13	2,300									4	1,050	1	250		
Camden	15	15	1,850	4,750	4	500					1				6	1,000	1	200	1	
Campbell	30	27	7,300	13,500	13	3,300							1	500	16	3,500				
Carroll	40	40	6,200	6,700	18	2,700	1	200							21	3,300				
Catoosa	13	11	2,800	6,325	3	1,000									8	1,300	2	500		
Charlton	5	6	850	200	2	400									2	350				
Chatham	28	27	13,250	571,500	6	3,200			3	900	4	2,250	1	500	6	2,600	3	1,300	2	1,700
Chattahoochee	14	12	2,700	7,000	6	1,200									[illegible]	1,500				
Chattooga	21	21	8,350	4,100	6	2,100	1	400							9	3,600	5	2,250		
Cherokee	33	33	12,900	11,375	17	7,250									13	4,550	2	800		
Clarke	20	20	8,300	68,800	7	2,700	2	700			1	400			9	3,000	1	900		
Clay	13	13	3,750	14,500	7	2,100									5	1,400	1	250		
Clayton	12	12	5,900	11,000	4	2,000									7	3,500	1	400		
Clinch	11	11	1,700	900	7	1,100									4	600				
Cobb	48	44	18,600	50,050	18	7,150					1	250			24	8,300	5	2,000		
Coffee	11	11	2,150	670	6	1,150									5	1,000				
Colquitt	9	6	2,200	4,300	4	1,100									4	300	1	800		
Columbia	25	24	8,400	39,700	13	4,600									11	3,450	1	350		
Coweta	34	34	15,555	33,300	14	8,600	1	350					1	300	16	5,130	2	1,175		
Crawford	17	17	3,600	5,200	9	2,000									8	1,600				
Dade	18	15	3,450	4,700	4	600	1	250							12	2,000	1	600		
Dawson	19	18	5,200	3,900	9	2,500									9	2,400				
Decatur	43	42	8,975	24,950	21	4,125					1				18	3,850	3	1,000		
De Kalb	33	30	10,650	22,350	17	4,800									14	5,050	2	800		
Dooly	18	18	4,100	13,500	10	2,500									8	1,600				
Dougherty	11	11	2,300	25,100	7	1,450					1	200			2	450	1	200		
Early	14	12	2,550	4,200	8	1,750									[illegible]	800				
Echols	[illegible]	6	1,350	3,200	4	1,000									2	350				
Effingham	23	23	4,725	15,200	8	1,850	1	75					4	850	10	1,950				
Elbert	22	22	9,100	18,250	11	5,500									11	3,600				
Emanuel	20	19	6,100	9,000	12	5,100									8	1,000				
Fannin	17	14	4,775	1,490	10	3,550									7	1,225				
Fayette	25	25	7,150	12,900	9	3,300	1	350					1	300	14	3,200				
Floyd	49	46	11,800	57,800	19	5,150					2	550			26	5,200	2	900		
Forsyth	26	26	5,200	8,000	12	2,600									14	2,600				
Franklin	16	16	5,400	6,000	9	3,000									7	2,400				
Fulton	21	20	13,950	424,000	5	4,650	1	500			[illegible]	600	1		7	4,900	4	2,600	1	700
Gilmer	29	25	8,000	7,000	16	5,000									13	3,000				
Glascock	7	7	2,400	2,600	4	1,200									3	1,200				
Glynn	7	6	1,250	3,550	1	250					1	250			3	600	1		1	150
Gordon	32	29	10,650	10,500	14	4,300									13	4,000	5	2,350		
Greene	19	19	11,100	67,000	10	5,000					1	300			[illegible]	5,000	2	800		
Gwinnett	39	39	13,000	16,250	18	5,400									19	6,800	2	800		

TABLE XVIII.—STATE OF GEORGIA—Continued.

COUNTIES.	ALL DENOMINATIONS.				BAPTIST.		CHRISTIAN.		CONGREGATIONAL.		EPISCOPAL.		LUTHERAN.		METHODIST.		PRESBYTERIAN.		ROMAN CATHOLIC.	
	Organizations.	Edifices.	Sittings.	Property.	Organizations.	Sittings.	Organizations.	Sittings.	Organizations.	Sittings.	Organizations.	Sittings.	Organizations.	Sittings.	Organizations.	Sittings.	Organizations.	Sittings.	Organizations.	Sittings.
Habersham	31	31	6,450	$9,450	19	3,800					2	450			8	1,750	2	450		
Hall	42	42	4,955	8,200	24	2,880			1	100					16	1,675	1	300		
Hancock	23	23	5,900	56,000	12	3,000									8	2,000	2	600	1	300
Haralson	19	18	2,705	1,815	10	1,600									9	1,105				
Harris	30	30	8,200	10,000	18	4,700									12	3,500				
Hart	22	18	3,900	6,400	10	1,540	1	260							9	1,600	2	500		
Heard	28	28	7,700	13,350	14	4,150									13	3,200	1	350		
Henry	27	27	6,750	8,200	11	2,750	1	250							14	3,500	1	250		
Houston	30	30	17,300	36,200	13	8,000									16	9,000	1	300		
Irwin	5				2										3					
Jackson	28	28	9,030	10,600	8	3,000	2	700							16	4,600	2	700		
Jasper	25	25	6,850	23,900	13	4,050									11	2,500	1	300		
Jefferson	24	25	7,900	17,200	11	3,850									10	3,300	2	750	1	
Johnson	7	2	1,000	2,000	4	500									3	500				
Jones	22	16	3,575	7,400	8	1,000									14	2,575				
Laurens	18	18	3,600	13,200	11	2,150	1	250							6	1,200				
Lee	9	8	1,600	5,500	4	800									4	800	1			
Liberty	21	21	6,800	27,000	9	2,700									7	2,100	5	2,000		
Lincoln	15	15	5,400	9,200	8	2,800									7	2,600				
Lowndes	32	31	3,600	13,000	18	1,600	2	700			1				10	800	1	500		
Lumpkin	29	28	6,000	7,700	19	4,000									10	2,000				
Macon	27	27	5,350	7,400	16	3,050							1	200	10	2,100				
Madison	20	16	4,600	7,900	11	2,450									6	1,250	3	900		
Marion	19	19	4,850	14,000	8	2,000									10	2,500	1	350		
McIntosh	8	7	3,600	13,700	4	2,100					1	300			2	1,200			1	
Meriwether	28	28	5,675	16,250	15	3,125									12	2,300	1	250		
Miller	11	10	2,600	4,900	7	1,600									4	1,000				
Milton	18	18	7,300	5,600	9	3,550									9	3,750				
Mitchell	19	17	4,250	5,300	14	3,500									5	750				
Monroe	48	43	9,300	21,700	23	4,800			3	700					21	3,600	1	200		
Montgomery	18	18	6,600	7,600	6	2,000									8	3,500	2	500		
Morgan	24	24	7,350	51,900	14	4,850					1	150			8	2,050	1	300		
Murray	21	20	5,900	9,750	7	1,750									12	3,450	2	700		
Muscogee	27	25	10,225	90,600	8	3,150					1	400			13	4,825	2	1,400	1	300
Newton	38	37	12,600	40,450	15	5,575									19	5,475	1	1,550		
Oglethorpe	26	23	8,800	34,500	11	4,000									13	4,000	2	800		
Paulding	38	38	7,600	11,600	22	4,400	2	400							14	2,800				
Pickens	24	24	7,300	3,950	18	5,300	2	600							4	1,400				
Pierce	5	5	3,000	4,000	2	1,000									3	2,000				
Pike	29	29	7,300	8,800	15	4,300									13	2,800	1	200		
Polk	20	20	4,100	10,500	12	2,100									8	2,000				
Pulaski	32	26	5,800	10,000	20	3,200									12	2,600				
Putnam	15	15	4,550	9,750	7	2,550									8	2,000				
Quitman	18	11	2,700	8,000	5	1,300									13	1,400				
Rabun	13	13	1,600	1,800	10	1,000									3	600				
Randolph	21	19	6,225	25,500	11	2,800									9	2,925	1	500		
Richmond	40	39	19,150	493,450	17	7,600	1	500			3	2,000	1	350	15	6,400	1	1,000	1	1,000
Schley	10	9	3,325	8,075	5	1,625									4	1,700				
Scriven	34	24	4,660	3,200	22	3,200									11	1,260	1	200		
Spalding	19	17	8,100	33,200	9	4,200	2	1,000	1	500	1				5	1,900	1	500		
Stewart	41	32	14,600	16,400	16	8,200	1	300							23	5,800	1	300		
Sumter	39	39	11,800	41,000	16	5,900			1	150	1	400			19	4,650	1	400		
Talbot	33	33	10,250	10,200	16	4,800					1	350			15	4,500	1	600		
Taliaferro	6	6	3,600	10,600	3	2,000									1	600	1	500	1	500
Tatnall	24	22	4,400	9,000	12	1,800									12	2,600				
Taylor	12	12	4,200	3,600	5	1,900									6	2,100	1	200		
Telfair	19	15	1,520	1,675	5	500									14	1,020				
Terrell	19	19	6,000	17,000	9	3,000									10	3,000				
Thomas	27	25	5,390	27,875	13	2,830					1	230			11	1,830	2	500		
Towns	10	8	2,250	1,300	8	2,000									2	250				
Troup	27	24	7,525	81,950	11	2,975					2				10	3,700	4	850		
Twiggs	17	12	5,750	11,500	9	3,400									8	2,350				
Union	19	18	5,400	4,950	9	2,650									9	2,750	1			
Upson	20	20	4,600	12,000	11	2,600									9	2,000				
Walker	44	37	9,365	11,555	17	4,575									24	4,090	2	700		
Walton	30	30	10,000	13,100	16	5,500	2	900							11	3,300	1	300		
Ware	11	11	1,100	1,000	2	200									9	900				
Warren	16	15	8,400	14,750	8	3,400									8	5,000				
Washington	34	31	6,450	25,800	13	2,950	5	1,000							16	2,500				
Wayne	13	13	1,600	1,350	7	900									5	500	1	200		
Webster	9	9	2,150	9,950	5	1,350									4	800				
White	14	14	2,725	5,550	5	925	1	100							8	1,700				
Whitfield	48	39	11,000	30,675	18	5,040	1				1	200			19	4,500	8	1,150	1	200
Wilcox	9	5	400	1,600	1	300									1	100				
Wilkes	18	19	6,000	24,700	11	3,500									5	2,000	1	300	1	200
Wilkinson	26	26	11,000	13,000	16	7,000	1	500							9	3,500				
Worth	14	14	1,200	740	11	975									3	225				

TABLE XVIII.—TERRITORY OF IDAHO.

COUNTIES.	ALL DENOMINATIONS.				BAPTIST.		EPISCOPAL.		MORMON.		PRESBYTERIAN.		ROMAN CATHOLIC.		UNITARIAN.		UNITED BRETHREN IN CHRIST.		UNIVERSALIST.	
	Organizations.	Edifices.	Sittings.	Property.	Organizations	Sittings.	Organizations.	Sittings.	Organizations.	Sittings.	Organizations.	Sittings.	Organizations.	Sittings.	Organizations.	Sittings.	Organizations.	Sittings.	Organizations.	Sittings.
Total	15	12	2,150	$18,200	2	175	6	600	2	800	1		4	575						
Ada	7	7	900	8,000	2	175	4	600					1	125						
Boise	2	1	150	3,000			1						1	150						
Nez Percés	2	1	100	1,000							1		1	100						
Oneida	2	2	800	1,200					2	800										
Owyhee	2	1	200	5,000			1						1	200						

STATE OF ILLINOIS.

COUNTIES.	ALL DENOMINATIONS.				BAPTIST.		CHRISTIAN.		CONGREGATIONAL.		LUTHERAN.		METHODIST.		PRESBYTERIAN.		ROMAN CATHOLIC.		UNITED BRETHREN IN CHRIST.	
	Organizations.	Edifices.	Sittings.	Property.	Organizations.	Sittings.	Organizations.	Sittings.	Organizations.	Sittings.	Organizations.	Sittings.	Organizations.	Sittings.	Organizations.	Sittings.	Organizations.	Sittings.	Organizations.	Sittings.
Total	4,298	3,459	1,201,403	$22,664,283	722	181,454	350	85,175	212	66,137	230	74,301	1,426	357,073	595	184,849	290	136,900	125	17,995
Adams	97	88	23,830	777,250	13	1,925	14	3,190	6	975	8	2,240	28	6,900	8	1,850	10	4,200	1	200
Alexander	12	12	3,400	45,300	3	750	1	200					5	1,450	1	350	1	300		
Bond	30	30	7,050	62,500	7	1,400	1	250	1	400			15	3,000	6	2,000				
Boone	15	14	6,050	135,100	2	1,600	1	700	2	400			6	1,350	1	1,000	1	300		
Brown	9	9	2,350	63,000	3	600	1	200					1	300	2	450	2	800		
Bureau	58	55	15,655	247,000	12	3,100	2	600	11	2,975	2	800	18	5,000	4	1,200	4	900		
Calhoun	22	7	2,400	20,500			7	600			2	400	9		1		3	1,400		
Carroll	35	31	9,150	129,100	6	900	2	800	2	400	3	850	11	3,250	3	750	2	450		
Cass	9	9	2,520	45,500	1	200			1	350	1	300	3	920	2	450	1	300		
Champaign	52	32	14,525	200,500	7	2,300	2	400	3	1,000	1	175	29	6,560	9	3,750	1	400		
Christian	29	27	9,825	91,800	5	1,850	4	1,350	1	400			11	3,600	5	1,600	3	1,025		
Clark	51	36	10,320	64,050	11	2,270	4	950	1	300	2	200	19	3,500	7	1,400	1	600	6	1,100
Clay	41	26	9,000	60,650	10	2,550	13	2,100					15	3,750	2	400	1	200		
Clinton	24	21	11,200	236,000	3	900	1		1		3	1,500	6	3,000	2	800	7	5,000		
Coles	58	52	19,290	126,000	13	3,950	6	2,240					14	5,550	18	5,500	1	600	3	1,350
Cook	239	210	139,499	8,427,350	33	13,640	3	1,100	21	13,500	20	12,755	35	17,119	25	15,000	42	38,250		
Crawford	66	33	8,880	38,500	8	200	12	1,980			2		26	3,650	8	2,200			9	650
Cumberland	68	15	5,000	19,300	14	400	12	450					21	2,800	5	800	1	250	13	300
De Kalb	46	40	11,538	153,850	9	1,975			4	1,225	5	800	15	3,500	4	1,500	2	800		
De Witt	42	30	9,480	97,300	3	750	11	2,750					18	4,550	7	880	1	250	2	300
Douglas	35	17	3,600	51,500	3	450	4	400			1	150	17	1,700	4	750	1	150	5	
Du Page	43	40	12,611	193,950	6	2,100			10	1,915	4	1,560	11	3,006	1	300	3	1,300		
Edgar	47	45	13,385	94,700	5	1,450	7	2,075					18	4,810	6	2,050	2	700	7	1,850
Edwards	22	22	8,300	26,000	2	500	9	3,600					5	2,050	1	400			2	600
Effingham	30	15	6,500	148,750	4	700	2	400			2	500	12	1,500	4	800	5	2,600		
Fayette	40	36	10,300	141,400	5	1,200	4	1,100			5	1,500	15	4,000	4	1,400	2	400		
Ford	17	9	2,400	21,500					3	450	1	250	6	800	6	900			1	
Franklin	20	20	4,900	8,400	8	1,700	5	1,000					7	2,200						
Fulton	74	65	21,390	279,775	5	750	9	2,650	4	1,500	3	850	30	8,410	6	2,050	3	1,410	4	1,100
Gallatin	22	22	5,450	42,500	3	650							11	2,650	6	1,800	2	350		
Greene	28	23	6,750	38,700	14	3,400	1	250					8	1,500	5	1,600				
Grundy	15	12	4,600	101,000	4	1,200			1	450			4	1,050	2	350	3	1,300		
Hamilton	35	27	9,500	23,100	17	5,500	3	400					8	1,600	5	1,400	2	600		
Hancock	29	23	6,100	77,900	1	600			2	400	3	800	11	1,575	7	1,525	2	500		
Hardin	16	11	1,150	13,000	6	400	3	200					5	300	1	150	1	100		
Henderson	23	21	5,770	60,150	5	1,100					1	300	9	2,050	5	1,120	1	400		
Henry	57	53	16,320	270,550	10	3,050			7	2,375	6	1,960	19	5,675	6	1,575	2	300		
Iroquois	32	25	8,925	84,800	4	1,550			5	850	1		12	2,850	3	675	5	2,500		
Jackson	25	16	4,900	27,000	4	1,000	3	600			2	400	14	2,300	2	600				
Jasper	11	11	4,100	8,900	4	1,100	2	750			1	250	1	400	1	500	2	1,100		
Jefferson	57	42	12,750	62,050	18	4,050	4	850					30	6,550	4	800				
Jersey	14	9	2,600	36,000	2	550							4	800	4	1,100				
Jo Daviess	56	47	14,410	171,900	6	1,375			3	1,600	2	800	24	5,500	11	2,935	9	2,500		
Johnson	37	22	8,400	10,200	9	1,800	5	600					15	2,000	8	4,000				
Kane	73	62	23,325	514,700	13	3,915	2	600	13	4,310	6	1,700	17	5,650	2	550	7	3,200		
Kankakee	26	22	6,968	151,400	3	543	1	500	2	425	1	500	7	1,200	3	900	5	2,030		
Kendall	31	28	7,769	97,200	6	1,675			5	1,394	2	150	12	3,300	3	700	1			
Knox	56	50	20,394	340,850	5	1,850	2	600	6	2,019	7	2,550	18	7,925	8	3,450	1	600		
Lake	31	28	8,118	129,300	5	1,600	2	650	3	900	2	273	8	1,900	3	1,350	1	275		
La Salle	90	78	25,651	577,400	14	4,705			9	2,250	6	1,350	20	5,050	13	3,200	12	4,820		
Lawrence	31	29	7,500	39,500	5	1,000	8	2,400					10	3,000	3	400	2	300	3	400
Lee	38	34	11,740	225,100	6	1,900	1	200	3	550	4	1,300	11	3,440	4	950	4	2,400	1	
Livingston	38	33	10,150	146,000	5	675	3	400	4	1,175	2	350	12	4,000	6	1,450	4	1,500		
Logan	26	23	6,450	108,700	2	600	5	1,250	2	650	1	250	8	1,500	5	1,300	2	550		
Macon	67	45	15,225	250,600	7	2,350	9	1,900	1		1	75	19	4,950	14	3,350	2	750	11	1,350
Macoupin	82	75	22,753	268,962	20	5,846	8	2,000	3	1,050	7	2,398	25	6,079	10	2,800	6	1,830		
Madison	73	68	23,770	385,400	13	4,375	2	520	1	600	11	4,270	21	5,725	9	3,030	12	4,100		
Marion	53	37	12,404	68,100	9	1,600	7	1,800					19	3,764	16	4,790	2	450		
Marshall	35	33	10,415	125,500	6	1,410	3	970	4	1,100	1	200	8	2,580	7	1,905	2	1,600		
Mason	24	24	8,855	79,100	6	2,900	1	700			4	1,010	8	3,150	1	225	2	370		
Massac	29	14	3,525	13,000	5	700	4	300			3	650	11	1,450	2	225			3	
McDonough	75	67	20,995	227,100	12	3,050	9	3,600	3	700			28	6,450	11	3,600	3	1,050	7	1,845
McHenry	49	41	13,829	206,750	9	1,900			7	1,784			12	4,225	8	1,800	8	3,060		
McLean	108	87	28,470	464,500	17	3,775	12	3,175	7	1,505	1	300	41	11,650	14	4,400	4	775	9	2,000
Menard	29	25	7,750	72,000	7	2,300	4	500			1	200	7	1,450	9	2,800	1	500		
Mercer	39	35	11,825	123,700	3	250			2	800	1	600	15	4,450	15	4,975				
Monroe	27	21	13,400	160,500	2	500					11	6,100	7	1,750			7	5,050		

TABLE XVIII.—STATE OF ILLINOIS—Continued.

COUNTIES.	ALL DENOMINATIONS.				BAPTIST.		CHRISTIAN.		CONGREGATIONAL.		LUTHERAN.		METHODIST.		PRESBYTERIAN.		ROMAN CATHOLIC.		UNITED BRETHREN IN CHRIST.	
	Organizations.	Edifices.	Sittings.	Property.	Organizations.	Sittings.	Organizations.	Sittings.	Organizations.	Sittings.	Organizations.	Sittings.	Organizations.	Sittings.	Organizations.	Sittings.	Organizations.	Sittings.	Organizations.	Sittings.
Montgomery	69	47	12,150	$153,500	12	1,825	7	400	1	300	8	2,175	27	4,375	10	2,275	3	500		
Morgan	29	19	8,750	486,000	4	1,200	3	750	1	600	2	200	9	2,300	7	2,300	1	1,000		
Moultrie	43	19	8,900	28,100	8	1,400	9	3,200					14	1,700	5	2,000	1	600	6	
Ogle	37	27	8,745	127,800	1	320			3	400	7	2,325	13	2,500	3	950	3	200	4	1,500
Peoria	66	58	21,935	482,450	10	2,750			3	1,150	3	975	22	6,110	12	4,850	7	2,900		
Perry	30	30	7,925	28,975	12	3,300	2	600					8	2,000	8	2,025				
Piatt	39	14	5,950	52,500	7	900	2	350					17	3,100	3	1,050	1	200	8	350
Pike	42	35	12,950	100,400	3	1,200	4	1,750	2	1,100	2	400	16	5,700	3	700	1	600	8	700
Pope	17	9	4,100	11,800	8	1,240	2	700			1	400	4	1,180	1	580	1			
Pulaski	14	11	3,940	9,300	5	560							3	1,800	3	600	1	580		
Putnam	13	10	3,000	39,400			1	300	2	350			7	1,100	2	800	1	450		
Randolph	26	26	9,074	61,600	3	850					4	1,050	4	1,700	14	5,074				
Richland	43	31	8,800	69,700	4	1,050	3	300			3	450	20	3,500	2	800	3	1,000	2	400
Rock Island	47	38	13,000	271,300	9	1,550	2	650	3	1,125	3	300	15	3,900	9	2,975	4	1,800	1	350
Saline	41	23	6,200	9,770	23	3,700	2	600					14	1,500	1					
Sangamon	81	76	26,175	595,100	12	3,550	10	2,450	1	600	3	800	29	9,275	16	6,050	4	2,150	1	200
Schuyler	38	29	8,200	70,200	3	700	5	1,500					23	4,450	6	1,300			1	250
Scott	20	20	6,550	30,700	5	1,500	3	1,050					9	2,950	2	850	1	200		
Shelby	19	19	5,700	23,000	3	1,000	5	2,300					7	1,500	3	700				
Stark	21	17	4,870	52,300	5	900	1	300	2	570			8	2,400	3	400				
St. Clair	32	29	11,460	288,400	1	250					9	1,880	7	2,080	4	1,100	11	6,150		
Stephenson	55	49	17,280	227,425	4	450					9	3,020	13	2,050	6	1,860	4	2,700	3	800
Tazewell	58	55	13,770	193,950	9	2,035	4	1,450	2	350	5	1,260	17	4,500	4	950	4	925		
Union	35	25	7,650	26,600	10	2,700	6	1,000	2	500			11	2,400	4	600	1	250		
Vermilion	43	25	7,650	48,600	5	1,400	8	550					21	3,000	9	2,700				
Wabash	27	25	11,500	47,500	1	400	7	2,800			1	1,300	8	3,600	3	1,500	1	500		
Warren	32	30	9,800	116,700	7	1,675	1	600	1	300	1	350	11	3,500	8	2,625	1	300		
Washington	44	41	10,850	109,600	9	1,400			2	400	6	1,600	9	2,700	7	2,800	2	250		
Wayne	76	41	20,300	43,100	15	4,900	10	2,000					30	8,000	11	4,500			4	400
White	44	39	11,275	56,725	10	2,800	6	1,125			1	300	15	3,350	11	3,450	1	250		
Whiteside	38	35	11,250	180,800	4	1,050	1	350	5	1,125			13	4,500	8	2,325	3	1,000		
Will	61	58	17,930	346,651	8	2,175			5	1,150	5	1,250	15	4,900	6	1,350	8	3,250		
Williamson	26	13	2,100	16,500	3	400	1	100					20	1,500	1	100				
Winnebago	47	41	16,150	374,600	4	1,500			11	3,500	2	700	16	5,850	7	2,400	2	1,200		
Woodford	27	26	8,170	73,600	7	2,020	4	1,200	2	450			6	2,500	5	1,500	3	500		

STATE OF INDIANA.

COUNTIES.	ALL DENOMINATIONS.				BAPTIST.		CHRISTIAN.		FRIENDS.		LUTHERAN.		METHODIST.		PRESBYTERIAN.		ROMAN CATHOLIC.		UNITED BRETHREN IN CHRIST.	
	Organizations.	Edifices.	Sittings.	Property.	Organizations.	Sittings.	Organizations.	Sittings.	Organizations.	Sittings.	Organizations.	Sittings.	Organizations.	Sittings.	Organizations.	Sittings.	Organizations.	Sittings.	Organizations.	Sittings.
Total	3698	3106	1,008,380	$11,942,227	620	152,375	455	122,775	81	29,500	195	62,285	1,403	346,125	375	128,960	204	86,830	184	33,975
Adams	17	13	4,500	20,000	4	900	2	500			2	500	6	1,500	2	800	1	300		
Allen	43	41	17,950	928,000	4	1,000					12	6,600	6	2,000	4	2,000	8	4,000		
Bartholomew	50	49	16,750	168,500	8	2,500	9	3,000			4	800	14	5,100	8	3,800	3	600	1	300
Benton	11	11	3,200	18,000	3	1,000	2	400			2	600	2	400	1	300	1	500		
Blackford	15	13	3,700	16,500	3	1,000	2	600			1	300	6	1,200	2	300	1	300		
Boone	40	39	12,200	106,800	6	1,500	9	3,800	1	1,000			18	4,100	5	1,500	1	300		
Brown	27	27	6,900	16,600	4	1,200	6	400					11	4,000	1	500	1	400	4	400
Carroll	27	25	7,550	53,000	8	2,000	3	800			3	1,000	7	2,000	3	1,000	2	600		
Cass	46	41	12,350	123,500	6	2,000	8	2,000			2	600	18	4,500	4	1,000	2	1,000	3	500
Clarke	26	23	9,200	188,000	4	1,000	2	600			2	800	10	3,000	3	1,500	2	1,500	1	300
Clay	48	41	11,400	58,500	15	2,800	5	800			3	1,050	20	5,000	3	1,200	2	600		
Clinton	44	34	14,300	67,150	5	2,700	5	1,300			4	1,100	20	6,750	5	1,350				
Crawford	51	13	3,500	7,100	2	300	5	600					21	1,400	2	600			21	600
Daviess	50	37	9,800	83,800	8	800	10	1,200			1	200	18	4,500	7	1,400	1	1,000	5	700
Dearborn	45	45	17,950	394,300	8	2,550	2	500			8	2,650	17	6,100	3	1,400	5	3,950		
Decatur	50	47	14,750	223,400	11	3,850	9	2,100					17	5,100	8	2,400	5	1,300		
De Kalb	23	42	11,675	66,300			4	1,800			3	1,500	6	3,425	2	1,000	1	225	3	1,800
Delaware	35	32	7,900	104,400	6	850	1	200					19	4,450	4	1,100	1	300	2	300
Dubois	32	30	10,400	114,200	3	800	1				6	3,000	10	3,300	6	2,300	6	1,060		
Elkhart	50	48	12,850	148,500	14	4,300	1	200			4	1,000	12	2,700	5	1,350	2	600	1	300
Fayette	31	31	8,950	44,900	8	2,150	6	1,800					12	3,600	4	1,150				
Floyd	20	19	7,600	303,000	2	650	1	450			2	750	8	2,150	3	1,500	2	1,400	1	300
Fountain	57	44	15,350	98,000	8	1,950	15	3,550	1	400	3	1,200	13	4,000	5	2,050	2	650	7	1,350
Franklin	41	40	16,700	122,700	3	1,150					6	1,900	20	6,350	6	2,300	6	5,000		
Fulton	50	19	7,000	55,700	7	1,200	8	400			3	1,000	22	2,100	1	1,000	2	700		
Gibson	52	43	13,850	81,400	10	4,700	4	1,500			3	600	14	2,500	10	3,550	2	500	3	
Grant	77	47	13,000	53,550	9	700	10	2,500	11	2,600			38	6,000	3	500	1	300	5	400
Greene	30	25	6,550	45,500	4	1,000	3	800	1		2	500	12	2,500	2	600	1	200	2	400
Hamilton	53	48	17,100	183,500	11	3,500	6	2,000	9	3,000	1	500	15	5,000	8	2,000	2	800		
Hancock	23	23	4,850	50,500	2	250	4	1,000	1	150	1	150	11	2,350	1	500	2	250	1	200
Harrison	84	68	16,745	78,477	6	1,100	11	2,250			5	1,030	30	5,800	3	810	6	1,925	12	2,150
Hendricks	52	52	15,600	99,800	13	3,900	9	2,700	5	1,500	1	300	18	5,400	5	1,500	1	300		
Henry	33	24	10,500	73,000	7	1,800	6	2,000	2		2	1,000	12	4,000	2	1,200	1	500	1	
Howard	45	38	13,600	158,000	10	3,600	6	2,000	1		1	500	15	5,000	8	2,000	2	800	1	
Huntington	27	25	9,750	130,500	1	2,300	1	300			2	650	5	1,000	5	1,300	2	2,000	4	1,200
Jackson	30	39	10,150	43,000	7	950	8	2,200			6	1,500	14	4,000	3	1,000	1	500		
Jasper	26	9	2,800	15,000	3	300	3	350					15	1,400	2	550	1	200	1	
Jay	29	22	8,200	25,800	6	1,500	5	1,000	1		5	1,500	6	2,000	3	500	1	1,000	1	300
Jefferson	49	49	13,150	282,000	12	2,500	5	1,500					21	4,800	8	2,000	2	2,000		
Jennings	55	43	25,100	83,900	14	5,600	4	1,500	2	1,000	3	500	20	8,000	5	5,000	5	2,500		

TABLE XVIII.—STATE OF INDIANA—Continued.

COUNTIES.	ALL DENOMINATIONS.				BAPTIST.		CHRISTIAN.		FRIENDS.		LUTHERAN.		METHODIST.		PRESBYTERIAN.		ROMAN CATHOLIC.		UNITED BRETHREN IN CHRIST.	
	Organizations.	Edifices.	Sittings.	Property.	Organizations.	Sittings.	Organizations.	Sittings.	Organizations.	Sittings.	Organizations.	Sittings.	Organizations.	Sittings.	Organizations.	Sittings.	Organizations.	Sittings.	Organizations.	Sittings.
Johnson	58	57	19,750	$178,050	12	3,200	15	4,850					17	6,100	10	4,900	2	400	1	300
Knox	51	38	15,350	303,100	7	1,800	7	3,150			2	400	19	3,000	8	2,700	5	3,000		
Kosciusko	77	50	15,650	118,500	15	3,000	8	1,600					30	6,000	5	1,200	1	250	15	2,700
La Grange	50	21	4,650	39,000	3	800					2	500	40	2,200	3	700				
Lake	32	16	4,930	58,000	2	400	1	400			1	180	17	1,450	2	300	6	2,000		
La Porte	42	40	7,000	245,800	7	900	4	600	1	100	5	900	11	2,000	6	600	3	700		
Lawrence	73	57	17,700	77,000	17	2,500	20	6,000			1	200	27	6,000	5	2,000	1	400	2	600
Madison	44	41	13,300	140,000	10	2,500	6	2,000			3	1,000	15	5,000	8	2,000	2	800		
Marion	95	91	34,325	1,705,550	9	3,000	5	2,300	3	1,500	13	4,300	24	7,100	12	4,825	4	3,000	9	2,000
Marshall	47	37	9,250	77,500	5	1,200	5	1,200			1		20	4,000	3	800	1	200	10	1,500
Martin	26	19	5,600	11,950	1	500	5	800					12	2,500	2	200	4	1,400	2	200
Miami	45	41	10,125	142,800	7	1,900	1	300			1	250	28	5,500	4	900	1	800	1	125
Monroe	31	30	7,750	87,500	6	1,500	7	1,800			1	150	12	2,000	2	1,100	1	600	1	600
Montgomery	49	49	13,850	99,400	7	1,400	7	1,400					23	7,600	10	3,000	1	300		
Morgan	59	48	17,100	73,000	10	1,800	19	4,000	4	2,000			25	9,000	1	300				
Newton	20	7	2,100	16,700	2	500							10	800	2	200	1	300	4	300
Noble	26	14	5,300	48,000	4	1,000	2	1,000			1	300	15	1,200	1	300	3	1,500		
Ohio	16	16	4,975	37,500	3	1,000	2	650			1	300	7	2,000	2	625				
Orange	26	26	6,700	45,500	3	750	5	1,250	3	800			10	2,500	2	650			3	750
Owen	32	30	8,300	54,200	5	1,200	3	600			1	300	15	3,500	2	500	2	1,000	4	1,200
Parke	53	49	19,100	97,900	7	1,600	7	2,800	4	2,200			18	7,200	7	2,600	1	300	7	2,100
Perry	41	23	5,700	38,100	8	1,000							17	1,500			11	2,200		
Pike	42	36	7,250	31,700	18	2,500					1	300	13	2,000	4	1,050			3	500
Porter	20	19	4,300	30,000	2	600	2	300			1	100	9	2,000	2	500	1	300	3	500
Posey	45	31	9,550	50,500	7	2,000	1	500			2	600	24	3,200	1	1,000	5	1,300		
Pulaski	14	14	4,870	31,100			2	800			1	200	2	1,000			6	2,120		
Putnam	51	49	10,700	103,000	15	3,000	5	1,200					25	5,000	3	1,200	1	300	1	
Randolph	29	29	9,800	52,000	5	1,500	3	1,000	8	3,000	3	1,000	6	2,000	3	1,000	1	300		
Ripley	22	22	8,800	74,000	4	1,500	2	500			4	2,000	8	3,000	2	800	2	1,000		
Rush	37	37	10,200	50,000	6	1,800	10	2,500					15	4,000	5	1,400	1	500		
Scott	19	17	4,400	11,700	1	400	4	800					10	2,000	1	200	2	800	1	200
Shelby	45	44	15,600	159,500	12	3,500							18	6,000	11	5,300	2	500	1	300
Spencer	40	40	10,150	76,800	7	1,350	2	600			2	300	9	3,750	4	550	8	2,000	7	1,350
Starke	7	4	750	800	1		1	300			1		2	200			1	100	1	150
Steuben	25	25	7,950	53,000			1				4	1,200	10	2,600	3	1,000	1	200	5	1,400
St. Joseph	43	43	14,650	146,000	5	1,500	5	1,200			4	1,000	12	6,000	8	2,400	6	1,800		
Sullivan	49	40	16,150	55,800	7	3,000	16	6,900					21	4,250	4	1,500	1	500		
Switzerland	29	29	8,600	61,000	5	1,000	2	400			5	1,200	8	3,000	3	1,000	6	2,000		
Tippecanoe	70	60	22,775	515,700	3	1,000	7	1,200			2	675	31	10,500	6	1,900	2	2,600	11	3,000
Tipton	24	13	4,400	20,800	7	900	5	500			2	600	8	1,600	2	800				
Union	18	17	10,200	69,500	3	1,800			1	400			5	2,500	3	2,700	1	300	2	1,000
Vanderburgh	40	39	15,225	811,000	5	1,225	1						12	4,350	14	5,300	4	3,000		
Vermillion	11	11	3,000	15,000									11	3,000						
Vigo	48	43	11,425	276,400	16	2,100	6	1,175					18	4,000	2	950	3	2,100		
Wabash	78	53	18,900	138,000	21	4,400	13	4,000	1	900	5	800	24	5,600	4	1,000	2	1,000	5	600
Warren	21	13	3,000	25,000	1		1						13	2,400	4	600	1			
Warrick	55	40	11,500	48,400	18	2,800					5	1,200	25	5,000	3	1,300	3	800		
Washington	75	62	19,350	75,600	17	2,500	20	6,800	2	750			27	6,000	6	2,200	1	500	2	600
Wayne	61	57	26,500	217,000	2	1,700	8	3,000	19	8,200	4	1,800	15	6,000	4	2,600	3	2,000		
Wells	27	24	6,300	38,000	5	1,200	3	800			3	800	12	2,400	3	900	1	200		
White	17	13	3,650	26,500	1	400							12	2,150	4	1,100				
Whitley	37	23	14,500	48,500	7	2,000	4	1,000			10	4,500	7	4,000	4	500	2	2,000	3	500

STATE OF IOWA.

COUNTIES.	ALL DENOMINATIONS.				BAPTIST.		CHRISTIAN.		CONGREGATIONAL.		FRIENDS.		METHODIST.		PRESBYTERIAN.		ROMAN CATHOLIC.		UNITED BRETHREN IN CHRIST.	
	Organizations.	Edifices.	Sittings.	Property.	Organizations.	Sittings.	Organizations.	Sittings.	Organizations.	Sittings.	Organizations.	Sittings.	Organizations.	Sittings.	Organizations.	Sittings.	Organizations.	Sittings.	Organizations.	Sittings.
Total	2,763	1,446	431,709	$5,730,352	352	50,690	113	15,750	187	33,925	82	17,075	982	142,655	375	64,890	216	57,280	188	10,445
Adair	19	1	275	2,550	1		4		2		1	275	9		1		1			
Adams	9	2	450	3,900	2				3				2	450	1		1			
Allamakee	44	33	8,535	81,500	5	650			3	600			9	1,200	7	960	9	3,000	2	275
Appanoose	45	23	8,900	38,800	14	2,600	4	700	1	400			16	3,150	8	1,750	1			
Audubon	6	1	300	2,000					2	300			2				1			
Benton	65	29	8,450	93,450	6	525	8	1,200	3	275	1		19	2,500	16	2,100	3	800	5	800
Black Hawk	43	19	7,200	89,400	6	1,450	1		2	400			19	2,500	5	700	4	1,600		
Boone	35	13	4,800	73,625	4	1,000	3	350	4	350			5	1,500	3	600	3	400	4	
Bremer	22	8	2,750	55,700	5	700	1		2	250			5	800	5	350	2	300		
Buchanan	47	25	9,600	102,950	7	1,500			5	1,000			22	4,750	8	1,250	4	800		
Buena Vista																				
Butler	28	9	2,370	28,600	3	520			2	250			14	1,300	6		3	300		
Calhoun	3				2				1											
Carroll	5	1	250	3,000									1		2		1	250		
Cass	13	6	1,620	15,400	1	160			1	400	1		3	900	3	160	1			
Cedar	58	45	12,225	113,250	3		2		2	550	5	1,000	20	3,900	9	1,875	3	900	5	2,000
Cerro Gordo	11	8	775	4,800	2		1		2	250			3	250			2	275		
Cherokee	3								1						1		1			
Chickasaw	15	8	1,525	17,270	5				3	525			3	200			3	600		
Clarke	43	17	4,500	40,200	5		1	300			1	200	22	3,000	3	600	3	400	6	
Clay	6										2		1						3	
Clayton	36	27	7,000	113,900	3	500			4	1,000			9	2,300	4	450	8	2,000	4	250

TABLE XVIII.—STATE OF IOWA—Continued.

COUNTIES.	ALL DENOMINATIONS.				BAPTIST.		CHRISTIAN.		CONGREGATIONAL.		FRIENDS.		METHODIST.		PRESBYTERIAN.		ROMAN CATHOLIC.		UNITED BRETHREN IN CHRIST.	
	Organizations.	Edifices.	Sittings.	Property.	Organizations.	Sittings.	Organizations.	Sittings.	Organizations.	Sittings.	Organizations.	Sittings.	Organizations.	Sittings.	Organizations.	Sittings.	Organizations.	Sittings.	Organizations.	Sittings.
Clinton	51	39	11,800	$192,400	4	1,100			5	1,400			14	2,500	8	2,400	12	3,000		
Crawford	9	2	600	11,300	1	300							5	300	1		1			
Dallas	31	14	3,080	27,750	2		4	300			4	1,000	5	1,100	6	680	2		7	
Davis	34	22	7,100	27,600	8	1,400	3	975					16	3,200	5	1,200			1	325
Decatur	41	9	1,575	15,050	6	175	1	175					16	750	3	300	1	175	14	
Delaware	48	25	7,075	67,800	5	300			5	775			16	3,000	8	850	4	1,000	13	575
Des Moines	39	24	8,370	336,850	7	1,000			4	1,520			16	2,400	5	1,650	4	1,500		
Dickinson	4								1				2		1					
Dubuque	65	54	19,870	219,900	4	1,350			5	730			17	6,300	10	1,350	20	7,500		
Emmet	1	1	200	600									1	200						
Fayette	41	15	4,425	56,750	5	600			4	375			13	1,450	4	300	3	900	7	
Floyd	19	10	2,075	38,900	6	450	1	200	4	425			5	400	1	300	1	300		
Franklin	18	2	700	12,000	3	350			3				11	350			1			
Fremont	38	8	1,750	22,200	6	550	2	400	3				15	500	3	300			7	
Greene	15	3	700	11,300	1	200	1		1	150			6	350	2		1		3	
Grundy	16	4	750	9,300	2	350					1		10	200						
Guthrie	21	13	4,230	26,200	2	320	2	300					10	2,600	1	180	2	330	4	500
Hamilton	12	4	1,130	14,600	3		1	280	1	350			6	500			1			
Hancock	3				1								1							
Hardin	39	22	5,540	87,200	4	400	5	240	4	950	6	1,000	12	1,300	4	900	2	500		
Harrison	32	11	2,100	19,100	3	200			3	300			15	700	5	200	3	400	2	
Henry	57	48	12,880	172,200	7	1,950	1		7	1,450	5	1,700	25	5,330	8	1,400	1	300		
Howard	13	5	1,150	12,850	2	200	1		2	520			3	300	2		2			
Humboldt	7			800			1						3		1		1			
Ida	1												1							
Iowa	41	17	6,450	60,200	4	370	2		3	770			21	3,370	7	640	4	1,300		
Jackson	53	31	7,275	106,650	5	500			6	825			17	2,300	6	850	8	1,900		
Jasper	85	34	8,860	81,550	4	560	3	300	6	1,250	6	1,200	33	3,450	4	600	1	250	17	
Jefferson	49	43	11,450	97,535	9	1,740	4	1,150	4	910	3	500	15	3,700	6	1,300	1	200	1	250
Johnson	43	32	16,050	229,600	2	500			1	400	1	400	18	5,300	8	1,650	10	6,800		
Jones	44	28	8,900	111,500	7	1,200	3	400	4	875			10	2,100	7	1,525	4	1,200	5	1,300
Keokuk	38	25	7,000	54,950	9	1,200	1	300			2	500	14	2,500	6	1,400	4	1,100		
Kossuth	10	2	375	7,200	1	250			2	125			5		1		1			
Lee	57	41	16,445	260,670	13	2,400	2	500	3	870	4	600	13	5,400	13	3,100	4	2,500		
Linn	43	30	8,075	144,200	11	1,950			4	550	1				10	1,900	1	350	5	1,400
Louisa	26	23	7,025	27,200	1	500			2	125			11	2,650	12	3,750				
Lucas	33	11	2,850	35,500	4	550	1	250					15	550	6	750	3	250	2	
Lyon																				
Madison	41	17	4,250	30,900	7	800	6	400			2	500	13	1,000	7	1,050			1	500
Mahaska	63	36	14,114	138,540	11	1,600	1	300	3	300	9	4,000	24	4,850	11	2,400	2	400		
Marion	52	31	7,350	74,525	5	100	3						23	3,300	8	1,400	3	200		
Marshall	57	24	8,400	105,152	2	630	5	2,500	2	500	8	1,600	18	1,300	6	600	2	720	5	
Mills	24	6	1,150	19,800	2	400	1	150	2	150			9	350	1		1	100	6	
Mitchell	17	7	1,820	22,200	5	860			3	700			4				2			
Monona	7	1	300	7,550	1		1		1	300			2		1					
Monroe	18	10	3,160	44,800	3	300	1	300	2	320			5	320	4	950	2	650		
Montgomery	21	5	1,100	12,800	4	500	2		1				9	600	1		1			
Muscatine	50	39	11,295	178,000	3	290			5	1,450	8	1,000	17	4,380	8	1,400	4	1,600		
O'Brien	1												1							
Page	16	7	2,300	29,200	2	300			1	325			5	650	4	700			3	
Palo Alto	1				1								1		1		1			
Plymouth	4	4	700	3,400									1	150			1	200		
Pocahontas	5												4		1					
Polk	70	32	10,515	259,110	6	600	5	700	2	750	2		29	2,975	3	1,200	4	650	7	1,400
Pottawattamie	24	9	3,060	142,650	1	320			1	340			9	360	3	400	2	500	4	400
Poweshiek	34	16	5,430	45,000	7	840			2	1,100			16	2,000	4	850	2	340		
Ringgold	17	5	1,000	9,800	1								7	550	3	450	1		5	
Sac	3				1								1		1					
Scott	59	45	13,975	450,600	7	1,100	2	550	4	1,200			20	4,400	9	1,825	8	3,000		
Shelby	17	2	500	2,600	3	300							5						6	
Sioux																				
Story	33	12	2,870	19,800	4	550	6	200	1	250			6	1,050	3	200	1	170	3	
Tama	48	16	4,960	59,500	5	1,130	2	630	3	800			18	900	8	1,300	1	200	10	
Taylor	8	4	1,750	16,650	1	600	1	500					2	450	2	200			1	
Union	28	5	1,450	17,950	2	250	3						10	350	1	350	1		4	
Van Buren	45	34	9,510	60,250	6	850	1	400	3	700			21	5,170	10	1,500	1	270		
Wapello	39	31	8,900	90,000	7	750			3	300			21	6,100	5	800	2	500		
Warren	49	24	5,125	75,500	5	700	4	400			7	1,000	22	700	6	1,575	2	400	2	
Washington	53	43	12,900	121,475	6	900	1	400	6	1,200			17	3,850	15	4,400	3	900	1	200
Wayne	50	15	4,500	26,300	12	2,850	4		1				25	1,100	3	550	1		4	
Webster	21	11	2,470	25,800	2	250			3	250			2	250	1	120	1	500	5	
Winnebago	5	1	200	1,500					1				3	200						
Winneshiek	29	21	5,665	75,400	3	200			5	595	2	600	5	1,400	1	200	7	1,900	3	270
Woodbury	11	8	1,610	23,900	1	200			1	200			4	200	1	200	3	700		
Worth	1														1					
Wright	6								1				3		1				1	

TABLE XVIII.—STATE OF KANSAS.

COUNTIES.	ALL DENOMINATIONS.				BAPTIST.		CHRISTIAN.		CONGREGATIONAL.		EPISCOPAL.		METHODIST.		PRESBYTERIAN.		ROMAN CATHOLIC.		UNITED BRETHREN IN CHRIST.	
	Organizations.	Edifices.	Sittings.	Property.	Organizations.	Sittings.	Organizations.	Sittings.	Organizations.	Sittings.	Organizations.	Sittings.	Organizations.	Sittings.	Organizations.	Sittings.	Organizations.	Sittings.	Organizations.	Sittings.
Total	530	301	102,085	$1,722,700	92	18,540	35	4,550	43	8,350	14	3,280	166	23,525	94	22,810	37	14,605	24	2,200
Allen	14	7	2,000	36,100	3	100			1	200	1		2	500	4	1,000	1	200	1	
Anderson	15	9	3,100	27,500	2	400	1						4	500	4	1,100	3	800	1	300
Atchison	11	10	5,700	74,000	5	2,500	1	300			1	1,000	2	1,500	1	400				
Barton																				
Bourbon	27	7	1,970	32,000	4	400	3		1		1	280	12	425	5	385	1	480		
Brown	7	5	1,850	34,500	2	800			1	400	1	350	1	300						
Butler	3	3	890	13,500	1	290							1	300	1	300				
Chase	10	6	1,600	6,000			2	200	1	400			4	400			1	200	1	200
Cherokee	14	4	725	10,000									9	400	2	175			3	150
Clay	3	2	550	8,000	1								1	250	1	300				
Cloud	4	1	300	4,000	1								1		1	300	1			
Coffey	19	8	1,750	20,200	5	350	3	700	1	200			4	500	3				3	
Cowley																				
Crawford	14	3	850	5,300									9	300	2	300			3	250
Davis	6	6	1,600	35,800	1	300			1	200	1	200	1	250	1	350	1	300		
Dickinson	2	2	500	6,000	2	500														
Doniphan	17	17	5,900	55,000	6	1,800	1	300	1	600			6	1,200	1	400	2	1,600		
Douglas	42	21	9,800	214,000	6	1,800			5	1,800	1		15	2,500	10	3,000			3	300
Ellis																				
Ellsworth																				
Ford																				
Franklin	19	9	7,100	29,500	4	2,000	1		1				4	1,500	6	3,300	2	300	1	
Greenwood	5	3	700	6,500			1	300	1	200	1		2	200						
Howard	4				1				1				2							
Jackson	8	5	1,775	20,600	1		1	200			1	500	3	500	1	300				
Jefferson	21	13	5,200	45,500	2		4	900					4	1,000	5	1,500	2	1,000	4	800
Jewell																				
Johnson	14	10	2,200	30,000	3	800	1						4	600	5	800	1			
Labette	7	6	1,550	15,000	1	100			1	250			3	1,000	2	200				
Leavenworth	60	40	13,800	637,000	8	1,200	6	800	6	1,000	2	400	15	2,200	10	2,400	5	4,000		
Lincoln																				
Linn	29	20	7,800	107,900	7	1,100	2	300	3	1,100			6	1,200	8	2,700	3	1,400		
Lyon	16	11	2,750	24,500	1	300	1	250	1	550	1		4	650	4	600				
Marion	3				1								1						1	
Marshall	10	5	2,000	7,800			2						4	300	1	400	2	1,000		
McPherson	2	1	300	1,000																
Miami	9	7	1,375	23,100	5	800			1				2	400			1	175		
Mitchell																				
Montgomery	8				1		1		1				3		2					
Morris	2	1	300	4,000									2	300						
Nemaha	5	1	200	1,500					1				3	200	1					
Neosho	12	6	1,300	20,000	2	400							6				4	900		
Ness																				
Osage	6	4	1,200	13,800	2	300			2	350			3	350	2	200				
Osborne																				
Ottawa																				
Pawnee																				
Pottawattamie	10	6	2,000	8,000	1		1	300	1				1		1	300	3	1,000	1	
Republic																				
Rice																				
Riley	13	6	1,650	26,000	3	250	2		3	200	1	250	1	400	1	400	1	150	1	
Russell																				
Saline	5	3	1,050	8,600	1	300					1		1	250	1	500				
Sedgwick	2	2	600	4,500							1	300			1	300				
Shawnee	17	16	4,600	64,000	5	1,350			2	600			4	1,400	2	600	1	300	1	200
Smith																				
Sumner																				
Trego																				
Wabaunsee	7	1	400	4,000					2				3	400	2					
Wallace																				
Washington	4	2	550	12,000									3	250	1	300				
Wilson	8				1		1						4		2					
Woodson	2	2	600	5,500									1	300			1	300		
Wyandotte	11	10	2,000	20,500	3	400			2	300			5	800			1	500		

STATE OF KENTUCKY.

COUNTIES.	ALL DENOMINATIONS.				BAPTIST.		CHRISTIAN.		EPISCOPAL.		EVANGELICAL ASSOCIATION.		LUTHERAN.		METHODIST.		PRESBYTERIAN.		ROMAN CATHOLIC.	
	Organizations.	Edifices.	Sittings.	Property.	Organizations.	Sittings.	Organizations.	Sittings.	Organizations.	Sittings.	Organizations.	Sittings.	Organizations.	Sittings.	Organizations.	Sittings.	Organizations.	Sittings.	Organizations.	Sittings.
Total	2,967	2,694	876,439	$9,801,465	1,004	288,936	490	141,585	38	15,800	5	3,000	7	1,650	978	244,918	306	100,750	130	72,550
Adair	39	39	10,250	35,500	11	2,750	8	2,400							19	4,750	1	350		
Allen	32	32	9,600	18,000	16	4,800									14	4,200	2	600		
Anderson	26	26	5,600	39,000	7	1,500	4	1,000							6	1,600	7	1,000	2	500
Ballard	29	24	4,000	10,950	14	2,000	3	200							10	1,400	2	400		
Barren	42	41	13,460	36,250	22	6,600	6	3,000							12	3,600	2	260		
Bath	28	25	9,700	38,175	5	2,000	10	2,100							10	3,000	3	2,600		
Boone	27	27	8,650	40,600	11	4,000	4	1,000					3	750	5	2,000	2	500	1	200
Bourbon	23	22	8,650	212,000	5	1,650	7	2,500	1	350					5	2,200	4	1,450	1	500
Boyd	15	11	3,500	3,600	4	1,100	8	2,000							3	400				

TABLE XVIII.—STATE OF KENTUCKY—Continued.

COUNTIES.	ALL DENOMINATIONS.				BAPTIST.		CHRISTIAN.		EPISCOPAL.		EVANGELICAL ASSOCIATION.		LUTHERAN.		METHODIST.		PRESBYTERIAN.		ROMAN CATHOLIC.	
	Organizations.	Edifices.	Sittings.	Property.	Organizations.	Sittings.	Organizations.	Sittings.	Organizations.	Sittings.	Organizations.	Sittings.	Organizations.	Sittings.	Organizations.	Sittings.	Organizations.	Sittings.	Organizations.	Sittings.
Boyle	18	15	3,900	$88,000	3	600	4	850							4	400	[illegible]	1,700	1	350
Bracken	30	24	7,100	69,000	7	1,700	5	1,500							16	3,200	2	700		
Breathitt	13	10	1,500	1,600	10	1,200									[illegible]	300				
Breckenridge	25	25	7,300	17,000	8	1,500									10	4,000	4	900	[illegible]	900
Bullitt	22	17	6,175	17,100	9	2,600	3	775							7	2,000	1	500	2	300
Butler	40	35	8,100	18,800	8	1,200	2	500							23	5,600	7	800		
Caldwell	23	20	6,700	33,500	5	1,500	2	600	1	500					[illegible]	2,400	6	1,700		
Calloway	20	20	2,400	31,000	5	1,000	3	250							8	700	3	300	1	150
Campbell	27	27	6,950	312,000	8	2,400	2	400							7	1,400	5	1,250	5	1,500
Carroll	16	14	5,200	44,000	5	1,500	4	1,500							5	1,500	1	300	1	400
Carter	35	35	5,200	22,000	11	1,400	11	1,500							12	2,000	1	300		
Casey	17	17	7,100	13,000	6	2,500	[illegible]	2,500							4	1,600			1	500
Christian	34	33	26,400	70,500	11	10,000	3	700	2	700					12	10,600	[illegible]	5,000	1	
Clark	34	27	9,700	71,300	10	2,600	8	2,900							11	2,800	4	1,400	1	
Clay	16	16	1,600	2,000	16	1,600														
Clinton	19	18	5,800	6,350	9	3,000	2	400							[illegible]	2,400				
Crittenden	31	27	8,600	14,500	16	4,400									10	2,500	5	1,700		
Cumberland	10	5	1,900	6,500	2	400	4	600							1	400	[illegible]	500		
Daviess	41	41	15,500	119,500	15	5,500	4	1,500	1	200					8	3,200	8	2,800	5	2,300
Edmondson	16	16	6,500	10,000	10	5,000									5	1,000			1	500
Elliott	17	17	2,550	6,300	8	1,200	3	450							6	900				
Estill	31	21	8,100	19,700	9	2,800	10	2,400							11	2,500			1	400
Fayette	30	30	21,100	690,000	9	6,300	9	6,300	1	1,000					4	2,400	5	3,500	2	1,600
Fleming	39	30	10,800	66,000	3	1,200	11	3,500							20	4,000	4	1,700	1	400
Floyd	5	8	1,700	3,000	3	1,000									2	700				
Franklin	23	23	9,150	158,000	10	3,750	5	1,500	2	1,200					3	1,000	2	1,100	1	600
Fulton	7	7	975	14,300	3	375							1	150	1	150	1	200	1	100
Gallatin	13	13	4,350	49,500	[illegible]	2,000	3	800							2	750	1	450	1	350
Garrard	24	24	6,350	30,000	7	1,800	7	1,800							5	1,250	5	1,500		
Grant	26	26	6,050	138,500	12	2,400	4	1,000							7	1,750	3	900		
Graves	47	46	9,300	47,000	10	2,000	10	2,000	1						15	3,000	10	2,000	1	300
Grayson	34	19	6,600	25,500	10	2,400	4	800							11	1,400	6	1,000	3	1,000
Green	26	24	4,710	13,200	8	1,500	1	500							10	1,800	7	940		
Greenup	12	14	4,250	13,750			3	1,600							7	2,150	2	500		
Hancock	20	17	5,200	15,000	8	2,400									8	2,000	1		3	1,500
Hardin	20	20	6,800	26,450	7	2,350			1	200					8	2,350	1	600	3	1,300
Harlan	9	8	1,800	800	4	800	2	400							[illegible]	600				
Harrison	32	27	8,750	68,500	7	1,200	11	4,500	1	250					12	2,600			1	200
Hart	22	22	12,200	23,800	5	1,700	4	3,000							6	2,500	7	5,000		
Henderson	23	31	13,450	119,000	8	3,000			1	500					8	1,650	4	2,400	1	450
Henry	40	37	11,100	55,000	12	3,600	13	3,600	1						10	3,000	3	900	1	
Hickman	18	18	2,900	23,200	5	1,200	1	300							10	600	2	800		
Hopkins	40	34	11,000	85,500	13	3,500	5	1,700							16	6,800	6	2,000		
Jackson	12	12	3,000	3,700	8	3,500	4	1,500												
Jefferson	107	105	65,500	2,505,800	18	8,500	8	4,750	12	6,450	5	3,000	1	350	26	12,950	18	7,500	16	20,000
Jessamine	21	21	9,800	62,500	4	2,000	6	2,900							6	2,700	2	900	1	500
Johnson	26	13	2,900	5,300	10	1,600	6	500							10	800				
Josh Bell	7	16	4,800	1,350	2	3,300									5	1,500				
Kenton	37	37	21,800	934,500	9	3,500	3	1,500	2	900					9	3,800	[illegible]	1,400	11	10,700
Knox	14	13	5,000	14,000	8	3,000	1								5	2,000				
La Rue	33	26	6,775	28,600	14	2,800	4	875							8	900	2	700	5	1,500
Laurel	11	11	1,550	4,800	4	600	2	300							5	650				
Lawrence	14	14	3,950	5,890	6	1,350									8	2,600				
Lee	7				1		3								3					
Letcher	14	10	1,362	16,000	8	750									6	612				
Lewis	35	17	4,300	21,600	1	250	10	2,000							22	1,800	2	250		
Lincoln	30	30	6,150	50,000	10	2,000	1	180							16	3,200	2	450	1	300
Livingston	22	22	7,850	14,000	9	3,000			1	300					7	2,450	4	2,000	1	100
Logan	62	53	14,800	219,550	21	5,300	4	1,200							25	4,300	12	4,000		
Lyon	15	13	3,050	9,850	5	850			1	200					9	2,000				
Madison	35	33	10,100	59,500	15	4,000	12	4,500							7	1,200	1	400		
Magoffin	4	4	275	675	2	150	1	50							1	75				
Marion	34	33	17,200	82,550	3	2,000	3	600	1						13	3,600	6	3,000	8	8,000
Marshall	40	40	2,300	15,000	10	600	15	700							12	500	3	500		
Mason	45	45	15,300	84,400	9	2,250	10	3,450	1	400					19	6,650	4	1,600	2	950
McCracken	20	20	6,000	163,500	5	2,200	2	650	1	200			1	150	5	1,300	4	800	1	500
McLean	27	23	8,500	30,000	6	2,000	5	1,500							12	4,000	4	1,000		
Meade	16	14	3,600	20,000	8	2,000									6	1,000			2	600
Menifee	3	1	200	600			2	200							1					
Mercer	21	21	7,000	8,000	10	3,000	6	2,000							5	2,000				
Metcalfe	38	34	4,250	6,800	16	1,800	3	500							10	1,000	9	950		
Monroe	30	21	3,150	7,500	13	1,200	6	750							11	1,200				
Montgomery	16	15	4,250	51,000	3	400	6	1,700	1	150					6	2,000				
Morgan	15	11	3,500	3,600	4	1,100	8	2,000							3	400				
Muhlenburg	40	33	4,700	44,200	14	1,500	4	800							15	1,200	3	600	3	400
Nelson	43	43	16,450	677,000	12	4,950	3	1,050			1	250	12	3,750	3	1,200	12	5,250
Nicholas	20	20	6,100	60,500	10	3,000							7	2,100	2	700	1	300
Ohio	43	38	12,600	42,000	19	6,300	1	1,000					18	4,100	5	1,200		
Oldham	24	24	16,700	48,500	8	5,000	4	4,000	1	1,000			9	6,000	1	500	1	200
Owen	25	21	11,100	24,300	16	10,000	6	500					3	600				
Owsley	5	2	800	1,400	1	200							4	600				
Pendleton	20	18	3,750	28,000	6	1,500	7	1,300					5	700	1		1	250
Perry	13	13	2,950	11,800	2	300	4	1,000					6	1,500			1	150
Pike	24	24	3,980	24,000	9	2,400	3	380					12	1,200				
Powell	6	4	200	2,000			6	200										
Pulaski	46	45	20,000	22,700	24	12,000	9	4,000					12	3,000	1	1,000		
Robertson	11	11	2,400	12,850	1	200	6	1,200					7	1,000				
Rock Castle	20	20	7,300	17,500	9	4,000	8	3,000					3	300				
Rowan	18	7	1,200	825	3	350	3	250					12	600				
Russell	30	30	8,800	25,000	16	4,800	4	1,000					10	3,000				
Scott	31	31	9,350	124,000	7	2,000	9	3,000	1	350			7	2,000	4	1,400	3	600
Shelby	40	40	14,900	128,000	15	6,000	7	2,800	1	250			11	3,500	5	2,000	1	350
Simpson	27	23	7,150	66,000	11	3,000	1	400					7	2,300	7	2,000	1	250
Spencer	12	12	5,100	50,000	4	2,500	2	1,000					3	800	2	400	1	400
Taylor	22	22	8,100	21,050	7	3,100	1	200					12	4,200	1	400	1	200
Todd	31	29	9,400	23,500	8	2,500	8	2,400					11	3,500	4	1,000		

TABLE XVIII.—STATE OF KENTUCKY—Continued.

COUNTIES.	ALL DENOMINATIONS.				BAPTIST.		CHRISTIAN.		EPISCOPAL.		EVANGELICAL ASSOCIATION.		LUTHERAN.		METHODIST.		PRESBYTERIAN.		ROMAN CATHOLIC.	
	Organizations.	Edifices.	Sittings.	Property.	Organizations.	Sittings.	Organizations.	Sittings.	Organizations.	Sittings.	Organizations.	Sittings.	Organizations.	Sittings.	Organizations.	Sittings.	Organizations.	Sittings.	Organizations.	Sittings.
Trigg	27	23	4,100	$38,000	14	2,000	4	700							9	1,400				
Trimble	19	18	5,550	21,400	5	1,300	4	1,500							9	2,500			1	250
Union	31	24	7,100	66,700	8	2,000	7	1,200							7	1,500	6	1,400	3	1,000
Warren	59	45	10,300	145,000	20	2,500	6	1,200	1	400					16	2,200	15	3,500	1	500
Washington	27	25	12,750	408,300	12	4,750	4	2,200							4	1,700	2	1,100	5	3,000
Wayne	21	24	7,350	24,800	11	3,000	2	650							7	2,300	1			
Webster	33	28	5,800	15,300	18	1,500	3	800							6	1,500	1	2,000		
Whitley	40	24	2,392	3,150	18	1,261	6	350							16	781				
Woodford	27	28	8,400	100,000	8	2,400	6	1,800	1	300					5	1,500	7	2,400		
Wolfe	12	12	1,725	2,200	10	1,150	2	575												

STATE OF LOUISIANA.

PARISHES.	ALL DENOMINATIONS.				BAPTIST.		CONGREGATIONAL.		EPISCOPAL.		JEWISH.		LUTHERAN.		METHODIST.		PRESBYTERIAN.		ROMAN CATHOLIC.	
	Organizations.	Edifices.	Sittings.	Property.	Organizations.	Sittings.	Organizations.	Sittings.	Organizations.	Sittings.	Organizations.	Sittings.	Organizations.	Sittings.	Organizations.	Sittings.	Organizations.	Sittings.	Organizations.	Sittings.
Total	638	599	213,955	$4,048,525	227	56,140	9	4,650	36	17,100	5	2,200	3	1,650	213	52,990	37	14,100	103	62,525
Ascension	4	4	2,000	21,000	1	300			1	500					1	800			1	400
Assumption	8	8	3,450	30,500	2	200			1	250									5	3,000
Avoyelles	6	6	2,250	17,500	2	900									1	250			3	1,100
Bienville	22	18	3,000	8,500	15	2,000									6	500	1	500		
Bossier	14	12	2,900	8,500	10	1,500									3	600	1	800		
Caddo	26	21	6,250	160,000	9	2,500			1	850	1	250			11	1,800	3	600	1	250
Calcasieu	4	4	500	1,900	2	240									1	60			1	200
Caldwell	7	7	1,100	2,800	6	900									1	200				
Cameron	2	2	200	300	1	100									1	100				
Carroll	17	17	3,150	15,750	6	1,300									10	1,500			1	350
Catahoula	12	12	550	7,100	8	400									3	100	1	50		
Claiborne	40	40	7,300	18,000	13	3,000									26	4,000			1	300
Concordia	7	7	1,800	3,500	3	800									4	1,000				
De Soto	4	4	2,800	12,000	1	1,000									2	1,000				
East Baton Rouge	24	12	7,200	62,200	10	2,500			1	250					8	1,600	2	350	3	2,500
East Feliciana	6	4	1,850	6,500	1	400			1						2	950	1	500	1	
Franklin	6	6	1,700	15,000	4	1,200									2	500				
Grant	15	15	3,500	6,500	8	2,000									6	1,200			1	300
Iberia	6	6	1,450	30,500	1	150			1	200					2	300			2	800
Iberville	13	13	3,900	40,000	2	400			1	200					4	800	1	500	5	2,000
Jackson	26	24	5,600	42,000	10	2,000									12	3,000	4	600		
Jefferson	13	13	4,200	39,800	3	900									2	400	3	900	3	1,200
Lafayette	4	4	1,700	8,800	1	200									1	300	1	400	1	800
Lafourche	9	9	4,200	33,200	1	300			1	300					3	1,300	1	300	3	2,000
Livingston	14	14	1,700	11,000	7	800									5	700			2	200
Madison	13	9	1,050	3,000	12	800													1	250
Morehouse	10	10	4,700	10,000	3	1,500			3	1,200					4	2,000				
Natchitoches	9	9	1,900	42,100	2	200			1	350					1	150			5	1,200
Orleans	85	84	74,480	3,058,500	8	9,500	8	4,350	9	7,500	4	1,950	3	1,650	16	11,330	9	7,200	26	30,000
Ouachita	9	8	2,825	15,775	1	250			5	2,000					1	200	1	200	1	175
Plaquemines	3	3	1,250	23,200			1	300											2	950
Point Coupée	5	5	1,600	4,400	1	200									1	100			3	1,300
Rapides	7	7	1,750	25,000	2	350			2	500					2	400			1	500
Richland	6	6	900	5,600	1	300									5	600				
Sabine	23	23	5,450	7,950	13	3,400									8	1,600			2	450
St. Bernard	1	1	500	6,000															1	500
St. Charles	8	8	1,100	23,600	3	300									3	300			2	500
St. Helena	13	13	3,150	8,000	5	1,500									7	1,400	1	250		
St. James	7	7	2,400	34,000	3	600									2	200			2	1,600
St. John the Baptist	6	6	4,200	6,000	4	3,200													2	1,000
St. Landry	9	9	4,700	39,000	1	400									3	1,800			5	2,500
St. Martin	4	4	1,550	12,000	1	200									1	150			2	1,200
St. Mary	11	9	2,000	25,000	2	350			2	250					4	800			3	600
St. Tammany	9	9	2,050	9,300	2	300									3	650	1	200	3	900
Tangipahoa	9	9	2,550	9,400	4	1,000									3	1,200	1	250	1	100
Tensas	4	4	1,300	11,000	2	300			2	1,000										
Terrebonne	11	9	2,750	5,300	4	500			1	250					2	500			4	1,500
Union	6	6	1,400	17,000	2	400									3	900	1	100		
Vermillion	5	5	2,500	6,600											4	1,400			1	1,100
Washington	8	8	2,100	1,400	5	1,350									3	750				
West Baton Rouge	6	6	1,900	5,000	3	1,000											1	100	2	800
West Feliciana	8	7	2,950	23,350	1	250			3	1,500					4	1,200				
Winn	34	33	4,700	8,200	15	2,000									16	2,400	3	300		

TABLE XVIII.—STATE OF MAINE.

COUNTIES.	ALL DENOMINATIONS.				BAPTIST.		CHRISTIAN.		CONGREGATIONAL.		EPISCOPAL.		METHODIST.		ROMAN CATHOLIC.		SECOND ADVENT.		UNIVERSALIST.	
	Organizations.	Edifices.	Sittings.	Property.	Organizations.	Sittings.	Organizations.	Sittings.	Organizations.	Sittings.	Organizations.	Sittings.	Organizations.	Sittings.	Organizations.	Sittings.	Organizations.	Sittings.	Organizations.	Sittings.
Total	1,326	1,102	376,038	$5,196,853	480	117,189	44	4,922	231	83,985	25	8,975	327	82,530	32	17,822	28	3,175	84	23,910
Androscoggin	71	73	24,329	497,700	28	9,399			8	3,420	1	400	16	4,075	4	2,100	1	250	9	3,085
Aroostook	65	31	9,230	73,600	30	1,960	4		7	1,370	2	850	13	400	6	4,050			1	
Cumberland	138	129	58,945	1,531,113	37	11,800			38	20,030	4	2,300	31	10,615	3	3,250	3	400	11	4,150
Franklin	53	41	11,950	121,690	22	2,645			10	2,175			17	4,450					3	200
Hancock	74	60	17,475	192,250	27	5,375			15	4,620			27	4,910	1	400			1	260
Kennebec	128	114	40,455	499,550	44	12,940	5	250	12	5,000	3	1,175	33	10,860	1	500	1		11	3,730
Knox	49	46	16,640	208,550	22	8,690			7	2,300	4	1,150	7	2,450	1	350	2		2	350
Lincoln	57	50	17,830	153,650	19	4,865			11	3,565	2	650	17	6,175	2	1,000	1		1	325
Oxford	95	77	21,585	180,100	27	6,105	2	260	20	5,560			27	4,885			2		15	3,675
Penobscot	124	89	32,092	539,950	41	8,480	9	350	20	7,065	4	1,350	28	7,675	3	1,822	4	150	12	2,875
Piscataquis	32	22	6,400	39,700	14	1,965			7	1,950			7	1,010						
Sagadahoc	41	43	15,525	187,000	22	6,200			7	3,600	1	500	8	3,350	1	500	2	375	2	600
Somerset	81	51	14,517	119,100	33	3,765	6	612	11	3,290			18	3,225			5	850	5	1,310
Waldo	69	53	16,790	178,400	28	6,840	2	400	12	3,205			17	3,625	1	300	2	150	3	920
Washington	106	83	22,650	245,500	28	6,425	8	1,100	17	4,575	2	200	32	5,625	7	1,750	2	200	5	1,150
York	140	140	49,625	429,000	58	19,735	8	1,950	29	12,260	2	400	29	9,200	2	1,800	3	800	3	1,280

STATE OF MARYLAND.

COUNTIES.	ALL DENOMINATIONS.				BAPTIST.		EPISCOPAL.		LUTHERAN.		METHODIST.		PRESBYTERIAN.		REFORMED, (LATE GERMAN.)		ROMAN CATHOLIC.		UNITED BRETHREN IN CHRIST.	
	Organizations.	Edifices.	Sittings.	Property.	Organizations.	Sittings.	Organizations.	Sittings.	Organizations.	Sittings.	Organizations.	Sittings.	Organizations.	Sittings.	Organizations.	Sittings.	Organizations.	Sittings.	Organizations.	Sittings.
Total	1,420	1,389	499,770	$12,038,650	97	20,730	153	61,480	88	40,915	771	231,530	77	32,415	47	19,980	103	62,280	36	12,100
Allegany	77	74	26,600	326,000	6	1,700	11	900	15	4,550	37	12,200	6	1,350	1	300	9	5,600		
Anne Arundel	59	59	17,725	283,700			11	3,050			43	12,550	2	900			3	1,225		
Baltimore	258	259	169,720	8,130,600	10	5,350	36	18,750	24	14,675	134	63,530	24	16,175	6	5,040	28	30,250	7	5,200
Calvert	16	16	4,700	54,000			4	1,500			12	3,200								
Caroline	28	26	8,150	42,550			1	250			26	7,700					1	200		
Carroll	88	81	26,355	339,500	16	2,880	3	750	12	5,200	35	9,100	3	1,250	6	2,900	5	1,975	4	800
Cecil	42	42	11,050	197,000			4	1,000			28	6,850	6	2,000			2	550		
Charles	22	21	3,900	56,000	1	100	9	1,900			5	700					6	1,200		
Dorchester	56	56	8,400	64,300	3	425	2	300			49	7,425					1	150		
Frederick	137	129	47,035	983,500	7	2,075	7	1,950	22	9,940	49	14,200	2	850	21	7,440	11	5,630	14	3,650
Harford	75	75	14,900	186,200	17	200	7	1,500			25	6,700	13	3,650			5	1,500		
Howard	37	37	7,580	132,400			6	1,050			23	4,900	2	530	1	100	4	800		
Kent	31	31	7,750	96,550			5	1,500			23	5,600	1	200			1	200		
Montgomery	54	55	15,945	104,900	6	1,550	4	1,255			35	10,650	3	900			4	1,050		
Prince George's	43	39	14,775	117,200	1	100	13	6,400			23	5,125	1	250			5	2,900		
Queen Anne	50	49	15,900	118,000			6	1,900			42	13,600	1	200			1	200		
Somerset	38	38	11,100	59,100	1	200	6	2,800			29	7,400	2	700						
Saint Mary's	28	24	23,600	70,000			8	10,000			12	8,000					8	5,600		
Talbot	39	39	9,700	102,900	1	50					35	8,800					2	400		
Washington	94	90	29,625	401,000	18	4,300	6	1,525	15	6,550	19	5,800	3	900	12	4,200	6	2,650	11	2,450
Wicomico	77	76	14,800	114,000	6	1,200	6	1,800			60	10,400	4	1,200			1	200		
Worcester	41	41	10,460	59,250	4	600	6	1,400			27	7,100	4	1,360						

STATE OF MASSACHUSETTS.

COUNTIES.	ALL DENOMINATIONS.				BAPTIST.		CHRISTIAN.		CONGREGATIONAL.		EPISCOPAL.		METHODIST.		ROMAN CATHOLIC.		UNITARIAN.		UNIVERSALIST.	
	Organizations.	Edifices.	Sittings.	Property.	Organizations.	Sittings.	Organizations.	Sittings.	Organizations.	Sittings.	Organizations.	Sittings.	Organizations.	Sittings.	Organizations.	Sittings.	Organizations.	Sittings.	Organizations.	Sittings.
Total	1,848	1,764	882,317	$24,488,285	286	139,035	31	9,675	500	269,314	107	46,245	297	117,325	196	130,415	180	98,306	97	35,627
Barnstable	80	77	29,880	377,350	11	3,680			22	9,890	2	250	23	9,485	5	1,950	3	1,000	5	1,550
Berkshire	109	102	41,715	838,668	17	10,525	1	200	33	16,890	13	3,315	21	6,025	14	5,350			2	760
Bristol	155	156	70,115	1,495,158	21	13,890	21	7,100	27	16,490	6	2,435	29	10,225	10	7,900	10	4,375	4	1,250
Dukes	14	15	4,535	64,920	4	1,335			3	960			4	1,465	1	200	1	300	1	275
Essex	227	218	121,290	2,870,200	34	18,150	5	1,200	66	43,145	15	6,930	29	12,800	22	15,450	18	12,900	20	7,965
Franklin	78	78	25,910	272,440	17	5,185			29	10,370	2	750	11	3,355	3	1,200	9	3,500	4	1,150
Hampden	101	101	46,260	1,512,570	16	6,340			36	16,500	4	1,100	23	11,020	9	6,775	2	1,375	4	1,450
Hampshire	76	73	33,410	527,025	8	3,625			39	19,760	2	730	14	4,550	7	3,025	2	950	1	150
Middlesex	312	288	144,260	4,397,890	53	22,565			75	37,415	22	7,550	42	16,820	38	25,800	47	23,500	20	7,760
Nantucket	9	9	4,020	28,200	2	640			1	874	1	250	1	1,100	1	300	1	456		
Norfolk	136	124	60,990	1,252,535	22	11,300			39	18,150	10	5,485	12	4,030	20	8,290	18	9,000	10	3,585
Plymouth	120	114	42,940	796,359	18	6,415	2	450	34	14,150	3	850	21	6,275	10	4,750	13	6,500	8	1,520
Suffolk	171	157	136,580	7,813,500	23	20,210	2	725	23	24,275	16	11,180	25	15,760	21	33,250	29	19,950	6	4,200
Worcester	260	252	114,382	2,271,370	40	15,175			73	40,445	11	5,420	42	14,405	35	16,175	27	14,500	12	4,012

TABLE XVIII.—STATE OF MICHIGAN.

COUNTIES.	ALL DENOMINATIONS.				BAPTIST.		CONGREGATIONAL.		EPISCOPAL.		LUTHERAN.		METHODIST.		PRESBYTERIAN.		ROMAN CATHOLIC.		UNITED BRETHREN IN CHRIST.	
	Organizations.	Edifices.	Sittings.	Property.	Organizations.	Sittings.	Organizations.	Sittings.	Organizations.	Sittings.	Organizations.	Sittings.	Organizations.	Sittings.	Organizations.	Sittings.	Organizations.	Sittings.	Organizations.	Sittings.
Total	2,239	1,415	456,226	$9,133,816	366	74,100	156	38,320	100	26,750	96	23,150	864	140,290	187	48,925	167	62,991	69	4,225
Alcona	[illegible]	2	350	3,200									2	200			1	150		
Allegan	42	24	5,210	99,100	4	650	6	900	3	450			17	1,400	3	510	1	200		
Alpena	7	[illegible]	1,660	32,000	2	300	1	400	1	200			2	260			1	500		
Antrim	6			350			1						4		1					
Barry	71	24	6,450	65,500	14	1,200	4	475	1	150	1	100	28	3,500	5	250			10	175
Bay	22	14	4,975	131,000	5	500			1	500	3	525	7	1,200	3	1,000	2	1,000		
Benzie	14	4	870	12,500	3		4	550					6	320						
Berrien	80	55	16,235	290,975	9	1,900	4	1,060	1	325	6	1,050	30	4,450	3	1,100	7	2,300	9	1,600
Branch	78	41	10,520	192,250	19	2,750	3	650	3	800	1	300	36	3,400	4	1,520	2	500	3	300
Calhoun	54	50	16,170	328,850	14	3,050	2	670	3	1,250	3	1,000	18	4,550	6	2,800	1	700		
Cass	56	38	9,600	92,900	13	2,500	[illegible]	600					23	3,450	6	1,300	1	300	2	
Charlevoix	4	2	250	2,900	1				1	100			1	150			1			
Cheboygan	2	2	500	8,000									1	200			1	300		
Chippewa	4	4	700	6,200									1	150	1	200	2	350		
Clinton	29	22	7,500	118,000	9	1,700	2	700	1	250	1	100	14	3,600			2	1,150		
Delta	3	3	650	3,500									1	200	1	150	1	300		
Eaton	54	21	7,050	75,950	10	1,500	9	2,300					22	2,200	4	500	1	300	4	
Emmet	5	2	440	3,980									1		1		3	440		
Genesee	82	51	17,735	265,600	11	2,275	8	2,400	[illegible]	1,600			43	6,810	5	2,150	6	1,900		
Grand Traverse	11	4	850	14,900	1		1	250					7	250	1	150	1	200		
Gratiot	31	17	3,875	35,900	7	1,300	2	125					8	1,300	4	400	1	250	4	150
Hillsdale	86	48	13,135	162,235	19	4,360	5	1,100	3	450	1	150	36	5,385	6	850	1	200	7	250
Houghton	19	16	5,020	61,000	3	370	1	300	1	300	1	200	6	1,200			6	2,500		
Huron	19	10	2,200	19,400							3	300	9	700	1		4	1,000		
Ingham	40	26	7,470	88,800	7	2,270	1	200	2	450			23	2,900	4	1,050	1	450	1	
Ionia	35	29	9,500	174,700	8	2,100	4	1,000	3	700			9	2,000	4	1,100	2	900		
Iosco	11	5	1,050	11,800	1	250					1	150	5	500	2		[illegible]	150		
Isabella	23	[illegible]	1,150	9,800	2	200			2		2		8	400	1	150	2	400	5	
Jackson	70	47	15,525	491,776	18	4,550	4	1,500	3	850	1	500	26	5,250	4	725	2	500	7	800
Kalamazoo	65	58	19,050	313,500	9	2,800	12	3,000	2	800	1	300	28	8,500	6	1,100	3	1,100		
Kent	60	41	17,610	394,900	11	2,800	7	2,000	6	1,700	1	350	17	3,810	2	1,200	5	2,800	2	600
Keweenaw	12	11	2,700	31,500					1	200			7	1,450	1	150	3	900		
Lapeer	46	22	7,475	59,720	9	1,625	1	300			1	150	29	4,250	1	350	[illegible]	600		
Leelanaw	20	4	775	7,000	[illegible]		4	175			2		3		2	300	4	300		
Lenawee	84	71	23,595	298,350	12	4,435	[illegible]	1,950	6	725	2	800	28	7,100	8	2,850	3	2,360		
Livingston	34	24	5,960	72,500	3	950	2	650	3	400	1	200	14	1,960	4	950	4	850	2	
Mackinac	3	[illegible]	750	4,700									1	150			2	600		
Macomb	45	40	11,025	124,000	7	1,650	6	1,700			7	1,700	16	3,125	2	550	5	1,750		
Manistee	11	6	2,000	37,000			1	650			1	300	[illegible]	500	2	150	1	400		
Manitou	[illegible]	1	150	1,000									1				1	150		
Marquette	13	12	5,080	115,500	1	200			[illegible]	550			3	930	1	400	6	3,000		
Mason	9	5	675	9,000			2	125					5	450			2	100		
Mecosta	23	[illegible]	1,000	10,200	1				1		[illegible]		16	700	2		1	300		
Menominee	2	2	500	5,500									1	200	1	300				
Midland	9	5	1,800	24,600	1	400			1	300			4	500	2	300	1	300		
Monroe	42	35	11,550	203,700	5	1,000	1	300	1	400	7	1,500	13	3,350	6	1,500	6	3,000		
Montcalm	43	8	2,030	13,200	9	1,000	2	350					21	500	1		1	80	8	100
Muskegon	27	11	4,100	50,000	6	300	2	300	2		4	1,100	8	1,200	1		2	900		
Newaygo	13	3	500	10,500			1	200					9	200			1	100		
Oakland	74	63	19,440	249,100	14	3,790	[illegible]	2,250	6	900			26	5,800	15	4,700	4	1,350		
Oceana	30	10	2,400	10,000	6	400	5	300			1		13	1,300	1		3	400		
Ontonagon	8	6	1,650	28,000					1	200			2	300	1	250	3	600		
Osceola	9	2	350	3,500	1		1				1		2	200					2	
Ottawa	57	38	10,691	147,850	5	750	6	415	2	350	1	300	13	900	3	850	3	776		
Saginaw	73	51	23,170	472,500	11	4,500	7	1,800	3	3,000	6	1,400	23	6,600	9	2,170	7	3,500		
Sanilac	44	14	2,535	19,300	5	500	[illegible]	250	2		1	75	14	900	7	450	3	160	1	
Shiawassee	39	21	5,250	75,630	[illegible]	1,000	2	450	2	400	1	250	16	1,750	5	700	2	500		
St. Clair	58	34	12,300	210,850	7	1,350	3	900	4	1,100	4	1,650	20	3,550	2	400	7	2,900		
St. Joseph	54	43	13,925	230,500	8	1,900	1		3	950	9	1,200	18	4,850	6	2,500	2	575		
Tuscola	50	12	2,350	27,850	9	150					2	200	31	1,200	1	250				
Van Buren	40	30	8,845	107,900	8	1,900	3	1,025	2	150			12	3,170	[illegible]	1,050	2	200	2	250
Washtenaw	73	62	26,525	536,400	15	3,975	5	1,900	6	1,300	9	3,800	17	7,050	9	3,450	8	4,000		
Wayne	101	92	41,680	2,424,000	11	3,000	4	2,150	9	4,950	9	3,500	30	7,770	13	6,150	15	11,400		
Wexford	5	1	150	1,000	2								3	150						

STATE OF MINNESOTA.

COUNTIES.	ALL DENOMINATIONS.				BAPTIST.		CONGREGATIONAL.		EPISCOPAL.		EVANGELICAL ASSOCIATION.		LUTHERAN.		METHODIST.		PRESBYTERIAN.		ROMAN CATHOLIC.	
	Organizations.	Edifices.	Sittings.	Property.	Organizations.	Sittings.	Organizations.	Sittings.	Organizations.	Sittings.	Organizations.	Sittings.	Organizations.	Sittings.	Organizations.	Sittings.	Organizations.	Sittings.	Organizations.	Sittings.
Total	877	582	158,266	$2,401,750	94	12,435	57	11,400	64	14,595	20	3,875	135	23,325	225	26,890	76	16,956	154	42,370
Anoka	8	7	1,700	24,200	[illegible]	250	1	400	2	300					1	250			2	500
Benton	5	5	1,060	7,100			1	300	1	160					1	225			2	375
Blue Earth	[illegible]	12	3,220	55,500	5	550	4	400	1	300			1	250	14	750	1	350	1	500
Brown	4	3	900	15,500			1						1	150	1	150			1	600
Carver	31	27	5,850	61,000	1	150					4	300	10	1,600					11	2,500
Chisago	9	3	550	7,200	2								2		4	350	1	200		
Crow Wing	2	[illegible]	275	2,200					1	100									1	175
Dakota	30	23	7,200	113,500	4	500	1		1	250	1	200	[illegible]	450	8	1,100	4	600	9	4,100

TABLE XVIII.—STATE OF MINNESOTA—Continued.

COUNTIES.	ALL DENOMINATIONS.				BAPTIST.		CONGREGATIONAL.		EPISCOPAL.		EVANGELICAL ASSOCIATION.		LUTHERAN.		METHODIST.		PRESBYTERIAN.		ROMAN CATHOLIC.	
	Organizations.	Edifices.	Sittings.	Property.	Organizations.	Sittings.	Organizations.	Sittings.	Organizations.	Sittings.	Organizations.	Sittings.	Organizations.	Sittings.	Organizations.	Sittings.	Organizations.	Sittings.	Organizations.	Sittings.
Dodge	11	7	1,916	$22,400	2	550			1	250			2	600	2	250	4	266		
Douglas	9	2	400	1,750			1		1				1	260	5	200			1	
Faribault	25	9	3,860	24,600	4	250	1	350			2	550	1	100	11	1,170	4	840	2	600
Fillmore	40	30	8,900	75,000	3	550	3	600	2	475			13	3,575	8	1,100	6	1,500	3	600
Freeborn	23	12	2,000	20,000	7	500							7	400	4	300	2	500	2	300
Goodhue	54	42	10,860	172,550	4	960	2	500	3	1,050	1	175	16	4,600	18	1,925	3	650	6	1,000
Hennepin	42	39	10,650	279,800	10	1,750	4	950	8	1,720			3	850	6	1,800	3	1,100	4	2,000
Houston	34	27	9,250	36,350	1	300			4	900			4	800	8	1,800	7	1,800	9	3,500
Isanti	4	2	550	1,500	1	250			1				1	300	1					
Jackson	2	1	150	2,000											1		1	150		
Kandiyohi	2												1		1					
Le Sueur	28	28	5,400	53,000	4	400			2	400	2	300	2	300	6	900	2	300	9	2,600
Martin	11				1		1								7					
McLeod	14	8	1,800	12,500			1	200			1	200	3	700	4	200			3	500
Meeker	22	4	1,100	10,500	4				4				3		6		3	500	2	600
Mille Lac	6	1	150	1,000			1								4	150			1	
Monongalia	5												3		1		1			
Morrison	5	4	800	2,000					1										4	800
Mower	32	18	4,400	52,000	5	700	2	400	1	300			6	800	8	600	3	700	5	900
Nicollet	25	20	5,850	41,000					1	400	3	600	9	2,250	3	500	2	600	4	1,200
Olmsted	30	26	8,550	90,000	5	1,500	1	400	1	250			4	1,100	11	2,250	2	800	2	1,000
Pope	11	2	270	2,300			2		2				5				1	200	1	70
Ramsey	21	20	7,540	341,200	1	400	2	450	3	1,400			1	200	4	940	1	1,450	5	2,100
Redwood	2	2	300	1,500											1	150	1	150		
Renville	13				1								4		5		1		2	
Rice	39	24	10,000	206,200			6	2,500	7	3,000			2	300	11	2,000			6	2,000
Scott	26	21	3,440	75,500					2	200			3	240	5	250	3	250	13	2,500
Sherburne	6	2	175	1,000	4	75			1	100					1					
Sibley	13	13	4,100	64,000	1	200			1	300	2	800	2	600	1	200			6	2,000
Stearns	29	19	7,100	170,500	3	300	1		2	600					4	500	3	700	15	5,000
Steele	18	7	1,800	11,600	2	300	4	650	1	200			5	200	3	300	1	150		
St. Louis	5	5	1,600	55,000	1	300			1	300					1	400	1	400	1	200
Wabashaw	47	30	6,700	72,500	3	400	6	600	2	400			3	300	21	3,000	3	300	6	1,500
Waseca	15	8	1,800	12,000	4		1	300	1	200			3	500	2		2	400	2	400
Washington	31	28	5,930	99,900	2	400	4	750	3	440			8	1,310	7	1,330	2	750	3	950
Watonwan	2														1		1			
Winona	48	33	8,500	95,400	7	900	3	950	2	600	4	750	4	650	8	1,250	5	1,350	10	1,300
Wright	10	6	1,450	9,000			3	700							6	600				

STATE OF MISSISSIPPI.

COUNTIES.	ALL DENOMINATIONS.				BAPTIST.		CHRISTIAN.		CONGREGATIONAL.		EPISCOPAL.		LUTHERAN.		METHODIST.		PRESBYTERIAN.		ROMAN CATHOLIC.	
	Organizations.	Edifices.	Sittings.	Property.	Organizations.	Sittings.	Organizations.	Sittings.	Organizations.	Sittings.	Organizations.	Sittings.	Organizations.	Sittings.	Organizations.	Sittings.	Organizations.	Sittings.	Organizations.	Sittings.
Total	1,829	1,800	485,398	$2,360,800	665	174,970	30	7,325	2	300	33	8,650	10	2,450	787	208,203	262	71,100	27	8,250
Adams	14	14	4,850	134,200	2	900					1	650			8	1,800	5	500	1	1,000
Alcorn (a)																				
Amite	27	27	9,550	32,000	14	5,000									10	3,500	1	1,050		
Attala	37	35	7,850	29,700	13	2,200							2	400	19	4,350	3	900		
Bolivar	6	6	1,100	5,200	2	300									4	800				
Calhoun	47	47	19,500	26,000	20	9,000									22	9,000	5	1,500		
Carroll	35	35	8,100	21,450	10	2,750	2	750							9	2,250	13	2,350		
Chickasaw	31	30	7,550	28,200	10	2,000	3	700			1	350			12	2,600	5	1,200		
Choctaw	89	86	25,300	49,400	43	12,600	2	400							33	8,800	11	3,500		
Claiborne	18	18	5,930	103,200	3	680	1	300							7	2,200	3	1,600	2	550
Clark	8	8	2,350	10,400	4	1,200									3	800	1	350		
Coahoma	12	12	1,200	8,600	3	300					1	100			8	800				
Copiah	23	23	11,000	20,000	14	4,900									4	4,500	4	1,200	1	400
Covington	19	19	5,000	10,500	7	2,000									7	1,500	5	1,500		
De Soto	42	41	9,300	37,000	15	2,450	5	1,300			1	150			12	2,700	9	2,700		
Franklin	13	13	3,400	14,500	7	2,000	1	200							4	1,000				
Greene	16	16	2,700	5,400	6	1,200									8	1,200	2	300		
Grenada (a)																				
Hancock	7	7	1,500	8,000	1	400									3	600			2	500
Harrison	11	10	3,000	32,000	3	400					1	250			4	1,600			3	750
Hinds	30	30	9,350	136,000	10	3,000	3	900			2	700			11	3,300	3	1,050	1	400
Holmes	23	23	5,800	26,500	4	700					1	600			10	3,000	6	1,500		
Issaquena	1	4	1,000	5,000											4	1,000				
Itawamba	42	42	6,300	12,600	18	2,700	3	450							20	3,000	1	150		
Jackson	25	25	2,470	5,900	7	420									16	1,600			2	450
Jasper	47	47	11,550	20,000	15	3,250									25	6,250	6	1,800	1	250
Jefferson	22	22	6,150	33,500							1	300			13	3,450	8	2,400		
Jones	24	24	3,250	3,500	8	1,000									15	2,000	1	250		
Kemper	22	22	6,150	33,500							1	300			13	3,450	8	2,400		
Lafayette	29	27	7,050	55,000	8	1,900					1	250			12	2,700	8	2,200		
Lauderdale	40	39	11,900	39,000	20	6,000									16	4,500	1	1,200	1	200
Lawrence	36	36	10,200	22,000	20	6,000									16	4,200				
Leake	31	31	9,500	8,700	15	4,500							1	300	13	4,200	1	300		
Lee	15	15	2,250	10,000	4	600	2	300							5	750	4	600		
Lincoln (a)																				

(a) Statistics included in those of the counties from which they were formed, (see p. 43, Table II.)

TABLE XVIII.—STATE OF MISSISSIPPI—Continued.

COUNTIES.	ALL DENOMINATIONS.				BAPTIST.		CHRISTIAN.		CONGREGATIONAL.		EPISCOPAL.		LUTHERAN.		METHODIST.		PRESBYTERIAN.		ROMAN CATHOLIC.	
	Organizations.	Edifices.	Sittings.	Property.	Organizations.	Sittings.	Organizations.	Sittings.	Organizations.	Sittings.	Organizations.	Sittings.	Organizations.	Sittings.	Organizations.	Sittings.	Organizations.	Sittings.	Organizations.	Sittings.
Lowndes	40	40	11,900	$159,200	12	3,600	3	900	1	300	1	400			12	4,000	10	2,400	1	300
Madison	48	48	12,550	102,950	14	3,500	1	350			3	750			18	4,500	10	2,850	2	600
Marion	10	10	3,000	1,950	5	1,000									5	2,000				
Marshall	69	67	15,150	90,700	15	2,700					3	600			40	9,300	9	2,050	1	200
Monroe	60	55	16,950	92,500	21	6,000	1	400	1		1	300			32	9,000	3	950	1	300
Neshoba	32	32	7,250	5,900	12	2,500									15	3,000	4	1,600	1	150
Newton	14	14	4,000	7,500	6	1,800									6	1,500	2	700		
Noxubee	33	33	17,398	108,500	11	6,020					2	300			16	10,028	4	1,050		
Oktibbeha	39	39	9,850	53,800	15	3,750									13	3,350	11	2,750		
Panola	38	38	9,825	42,850	11	3,075									18	4,150	9	2,600		
Perry	14	14	1,900	2,300	6	900									5	500	3	500		
Pike	32	31	9,000	31,400	15	4,500									14	3,500	2	800	1	200
Pontotoc	65	64	18,300	42,000	28	8,400	1	250			1	300			19	4,200	16	5,150		
Prentiss (a)																				
Rankin	26	25	7,725	33,300	15	4,400	1	125			1	300			8	2,600	1	300		
Scott	17	17	4,100	5,700	9	2,500							3	600	5	1,000				
Simpson	27	24	6,200	12,500	15	3,500									11	2,500	1	200		
Smith	28	28	6,100	8,450	13	2,725							3	750	11	2,325	1	300		
Sunflower (b)																				
Tallahatchie	15	14	4,000	9,700	4	1,250									8	1,850	3	900		
Tippah	99	99	27,200	51,700	43	12,400									35	10,500	21	4,300		
Tishemingo	63	61	15,200	30,900	25	5,000					1	200			30	8,400	6	1,300	1	300
Tunica	6	6	1,250	5,350	2	450					1	150			1	300	1	200	1	150
Warren	22	22	6,600	173,000	7	1,500					2	800			10	2,900	2	800	1	600
Washington	12	12	2,000	5,300	5	750									6	900			1	350
Wayne	23	23	4,100	5,800	4	500									15	3,000	4	600		
Wilkinson	35	34	9,650	70,000	6	1,200					1	300			20	6,000	1	400		
Winston	39	39	9,050	22,400	13	2,600							1	400	16	3,400	8	2,250		
Yalabusha	42	41	12,600	81,200	18	5,100									15	4,600	8	2,650	1	250
Yazoo	36	36	10,450	75,000	8	3,000					3	600			20	5,500	4	1,000	1	350

(a) Statistics included in those of the counties from which they were formed, (see p. 43, Table II.)

(b) No churches reported.

STATE OF MISSOURI.

COUNTIES.	ALL DENOMINATIONS.				BAPTIST.		CHRISTIAN.		EPISCOPAL.		LUTHERAN.		METHODIST.		PRESBYTERIAN.		ROMAN CATHOLIC.		UNITED BRETHREN IN CHRIST.	
	Organizations.	Edifices.	Sittings.	Property.	Organizations.	Sittings.	Organizations.	Sittings.	Organizations.	Sittings.	Organizations.	Sittings.	Organizations.	Sittings.	Organizations.	Sittings.	Organizations.	Sittings.	Organizations.	Sittings.
Total	3,229	2,082	691,520	$9,709,358	805	145,360	394	68,545	83	20,950	94	39,550	1,066	185,420	476	103,350	184	97,550	38	5,800
Adair	18	13	2,450	68,500	1	250	10	800	1				5	1,100			1	300		
Andrew	55	10	4,650	32,000	14	900	4	700					16	1,450	21	1,600				
Atchison	28	11	3,700	12,800	3	300	4				2	800	12	1,500	6	900	1	200		
Audrain	23	19	3,050	34,500	6	700	3	400	1				7	1,000	4	600	2	350		
Barry	34	7	1,700	3,000	16	1,200	4						10		4	500				
Barton	5	1	150	1,500	1	150	1						1		1					
Bates	7	3	500	6,500	1		1	100					3	100	2	300				
Benton	14	14	4,500	16,000	1	500	4	1,000			1	500	5	1,500	2	800				
Bollinger	12	8	1,600	7,500	1	200					1	150	7	700	2	100	1	450		
Boone	59	40	9,200	114,000	14	2,200	12	1,500	1				27	4,900	5	600				
Buchanan	46	34	15,425	318,900	10	3,250	3	600	3	1,200	4	600	11	3,800	8	3,275	5	2,000	1	400
Butler	14	10	1,350	4,600	6	600	3	150					5	600						
Caldwell	32	16	1,970	29,000	2	100	2	120	1	150			13	800	6	400	6	300		
Callaway	60	43	16,050	89,600	18	3,900	11	2,000					20	4,600	9	5,300	1	150	1	100
Camden	25	4	550	2,800	8	150	5						11	400	1					
Cape Girardeau	38	36	10,400	90,500	7	2,000					7	1,400	18	3,100	3	1,400	2	2,000		
Carroll	49	26	8,000	57,700	20	3,300	9	1,000	1		1	300	14	2,300	2	400	2	700		
Carter	7	5	800	4,000	3	400	1	100					2	200	1	100				
Cass	68	39	15,325	105,450	13	3,250	8	2,000	2	200	1	500	30	4,500	13	4,500				
Cedar	18	4	2,100	6,500	5		5	1,200					6	900	2					
Chariton	30	12	3,650	20,000	6	600	1		3	450			16	1,200	3	1,000	1	400		
Christian	26	8	1,575	4,200	16	650	6	625					3	300	1					
Clarke	35	27	10,300	26,000	11	3,500	2	800			1	300	13	2,500	3	900	2	1,500	1	500
Clay	49	41	10,700	52,000	16	3,200	8	2,300	3	250			9	2,300	11	2,400	2	250		
Clinton	29	24	7,000	72,000	5	1,500	5	1,500	2	300			10	2,200	3	600	2	400		
Cole	24	23	5,800	85,000	6	1,250			1	300	6	1,500	4	950	1	300	5	1,500		
Cooper	79	45	17,300	198,500	23	3,000	7	1,200	1		2	600	23	5,200	16	5,200	5	1,300	2	800
Crawford	11	6	900	9,500	4	300									7	600				
Dade	29	22	7,500	31,500	6	1,500	4	1,100					9	2,100	10	2,800				
Dallas	31	9	3,875	8,400	17	2,000	5	975					8	500	1	400				
Daviess	28	20	5,200	50,000	8	1,200	7	1,500					8	1,650	4	600				
De Kalb	23	7	1,950	8,800	7	100	5	250					6	1,000	2				1	
Dent	8	3	350	1,300	1		2	150					1		1					
Douglas	3				1		1						1							
Dunklin	9	8	2,000	8,200	4	700	1	350					3	550	1	400				
Franklin	25	19	3,600	24,200			3	300			7	900	8	1,000	4	800	2	450		
Gasconade	15	15	4,600	37,000	3	700							4	900			3	1,200		

TABLE XVIII.—STATE OF MISSOURI—Continued.

COUNTIES.	ALL DENOMINATIONS.				BAPTIST.		CHRISTIAN.		EPISCOPAL.		LUTHERAN.		METHODIST.		PRESBYTERIAN.		ROMAN CATHOLIC.		UNITED BRETHREN IN CHRIST.	
	Organizations.	Edifices.	Sittings.	Property.	Organizations.	Sittings.	Organizations.	Sittings.	Organizations.	Sittings.	Organizations.	Sittings.	Organizations.	Sittings.	Organizations.	Sittings.	Organizations.	Sittings.	Organizations.	Sittings.
Gentry	20	11	2,200	$17,100	6	600	4	600					10	1,000						
Greene	38	23	8,900	84,500	4	1,000	10	1,500	1	800			16	3,350	6	1,500	1	750		
Grundy	36	9	3,700	19,700	8	2,000	8	700	1	100			18	900	1					
Harrison	15	12	3,800	15,200	2	300	3	900					6	2,200	2	400			2	
Henry	25	14	3,900	51,000	2	500	4	600	1				8	1,300	3	1,500	2			
Hickory	23	10	860	2,800	9	300	3	150					10	260	1	150				
Holt	13	9	2,350	17,500	1	300	1				1	300	4	900	2	300	1	250	2	300
Howard	45	40	13,750	196,500	13	4,000	10	3,000	2	250			18	5,900	1	300	1	300		
Howell	26	4	500	800	8	150	1						16	350	1					
Iron	16	9	2,200	26,500					1		1	300	9	1,100	4	500	1	300		
Jackson	46	41	12,270	318,500	7	2,200	3	950	5	550	2	400	10	2,900	11	2,900	4	1,600	1	150
Jasper	14	11	2,550	21,500	3	500	1	100	1	150			3	800	2	500				
Jefferson	31	23	5,250	51,800	12	800			2	300	1	150	9	1,350			5	1,650		
Johnson	86	40	11,325	92,950	15	1,300	8	1,800	3				34	2,325	23	5,650	3	250		
Knox	22	16	2,400	25,500	6	800	4	300					4	450	4	450	4	400		
Laclede	43	35	6,650	21,100	20	3,400	6	900					11	1,000	2		1	400		
Lafayette	22	19	12,800	165,000	4	2,500	3	2,600	2	400			8	3,300	4	3,000	1	1,000		
Lawrence	31	17	4,800	24,600	10	2,500	4						6	1,300	11	1,000				
Lewis	36	35	14,050	65,900	7	3,000	6	3,000	1	400	3	1,200	8	3,000	6	1,800	2	700		
Lincoln	9	7	1,400	6,300	3	600							6	800						
Linn	26	16	4,300	38,000	5	900	4	700					8	1,200	6	1,200	2	300		
Livingston	38	15	4,150	42,000	8	900	6	800	2	400			16	1,500			1	250	2	
Macon	41	35	11,600	95,700	10	1,900	3	1,500	1		1	300	14	3,500	7	2,700	1	300		
Madison	25	19	3,950	14,600	14	1,900			1	350			4	600	2	300	4	800		
Maries	10	5	1,300	4,800	2	300	3	300					2	300	1		2	400		
Marion	41	41	12,100	141,000	12	4,000	3	600	2	400	2	500	12	4,000	7	1,600	2	600		
McDonald	24	6	2,400	6,500	5	600	1						15	1,800	3					
Mercer	7	5	1,000	10,500	1	300	2	300					3	400	1					
Miller	9	9	4,200	8,200	4	2,000	2	1,000					2	800						
Mississippi	33	25	7,000	50,000	6	1,500							13	3,000	8	1,200	6	1,300		
Moniteau	27	20	5,100	50,000	6	1,500	4	500	1		2	300	8	1,800	2	300	4	700		
Monroe	39	36	8,470	45,788	11	2,350	9	2,000	1	200			9	1,700	7	1,720	2	500		
Montgomery	38	25	21,500	25,500	16	6,500	3	2,500	2				13	10,000	3	1,500				
Morgan	24	14	4,900	11,900	8	1,500	3				1	300	8	1,900	1				3	1,200
New Madrid	14	11	3,950	14,300	1	300							10	3,000	1	150	2	500		
Newton	54	6	1,550	10,700	13	500	11	300					22		6	500				
Nodaway	24	8	3,700	22,800	2	700			2				16	1,500	2	700	2	800		
Oregon	17	12	2,350	15,300	9	1,100	2	200					5	750	1	300				
Osage	14	14	3,260	51,200	2	180	2	400					3	800	1	80	6	1,800		
Ozark	15	15	875	1,200	5	300	5	250					4	250	1	75				
Pemiscot	9	8	650	2,100	4	300	1	100					4	250						
Perry	18	18	16,500	88,500							9	8,000	3	3,000	1	1,000	5	4,500		
Pettis	40	22	4,500	68,000	5	300	5	500	2	150	2	400	15	1,050	8	1,100	2	600		
Phelps	10	4	950	29,000	2		1	200	1				3	450	2	300	1			
Pike	38	38	25,050	105,800	10	8,000	4	2,700	3	3,250			12	5,100	7	5,000	2	1,000		
Platte	20	19	4,475	30,900	3	750			3	700	1	150	4	875	2	500	2	400	2	500
Polk	14	8	1,600	8,000	3	400	1						4	700	6	500				
Pulaski	14	10	1,900	6,100	6	900	3	400					5	600						
Putnam	26	10	1,630	12,000	4	130	5	200					6	800	6	400			3	100
Ralls	30	25	4,350	126,000	5	750	5	800					8	1,000	10	1,200	2	600		
Randolph	37	35	11,050	22,450	14	5,200	6	1,500	1	250			9	2,000	6	1,800	1	300		
Ray	43	25	7,600	61,500	11	2,100	9	2,000					20	3,000	3	500				
Reynolds	14	10	1,300	4,700	6	400	1	150					4	450	3	300				
Ripley	13	8	1,600	25,000	6	700							4	500	3	400				
Saline	43	30	6,150	61,000	16	1,500	7	1,700	2	150			18	2,800						
Schuyler	37	29	5,200	44,500	4	600	9	1,000			1	500	16	2,100			1	300	6	700
Scotland	32	21	7,100	26,400	2	400	2	800			1	200	12	2,400	11	2,200	2	900		
Scott	16	16	2,300	70,000	4	500							4	550	6	800	2	450		
Shannon	9	6	735	2,400	4	350	2	125					3	260						
Shelby	17	11	1,750	8,200	3	200	1	300	1	200			6	650	4	200	2	200		
St. Charles	45	39	7,000	294,500	5	750	6	800	1	250	4	500	8	1,150	6	1,000	7	1,500		
St. Clair	8	4	650	5,500	1								2	150	4	500				
Ste. Genevieve	11	11	2,900	28,000	2	700	1	200			1	500	1	300			6	1,200		
St. François	15	11	1,350	4,100	6	500	3	300					4	350			2	200		
St. Louis	174	145	133,800	4,940,270	21	12,800	5	1,500	13	8,300	28	18,000	23	15,000	28	13,500	38	55,000		
Stoddard	38	19	4,100	17,400	20	2,000							16	1,800	2	300				
Stone	11	6	800	4,600	5	400	3	300					2	100	1					
Sullivan	23	9	1,000	1,650	8	300							9	500	6	200				
Taney	13	6	850	3,200	5	800	1						1						5	50
Texas	20	6	1,250	4,600	6	400	4	200					7	450	3	200				
Vernon	17	2	600	3,200	4		1		2	300			6	300	3					
Warren	29	21	2,500	15,600	8	800	3	250					14	1,200	4	250				
Washington	65	53	7,550	31,300	20	1,800	2	400	1	250			28	3,000	8	1,000	6	1,100		
Wayne	7	6	650	2,900	4	350							3	300						
Webster	21	5	3,100	6,600					1				14	2,100					6	1,000
Worth	12	7	1,750	9,300	2	250	5	750					4	500	1	250				
Wright	57	25	2,200	4,400	12	500	8	200					14	600	23	900				

TABLE XVIII.—TERRITORY OF MONTANA.

COUNTIES.	ALL DENOMINATIONS.				CHRISTIAN.		EPISCOPAL.		METHODIST.		ROMAN CATHOLIC.		SECOND ADVENT.		UNITARIAN.		UNITED BRETHREN IN CHRIST.		UNIVERSALIST.	
	Organizations.	Edifices.	Sittings.	Property.	Organizations.	Sittings.	Organizations.	Sittings.	Organizations.	Sittings.	Organizations.	Sittings.	Organizations.	Sittings.	Organizations.	Sittings.	Organizations.	Sittings.	Organizations.	Sittings.
Total	15	11	3,850	$99,300	1		2	700	7	1,450	5	1,700								
Beaver Head	2	1	100	300					2	100										
Deer Lodge	1	1	200	3,000							1	200								
Gallatin	1	1	150	2,000					1	150										
Jefferson	1	1	300	500					1	300										
Lewis and Clarke	4	2	700	26,500	1		1		1	400	1	300								
Madison	3	3	1,700	7,000			1	700	1	500	1	500								
Missoula	3	2	700	60,000					1		2	700								

STATE OF NEBRASKA.

COUNTIES.	ALL DENOMINATIONS.				BAPTIST.		CHRISTIAN.		CONGREGATIONAL.		EPISCOPAL.		LUTHERAN.		METHODIST.		PRESBYTERIAN.		ROMAN CATHOLIC.	
	Organizations.	Edifices.	Sittings.	Property.	Organizations.	Sittings.	Organizations.	Sittings.	Organizations.	Sittings.	Organizations.	Sittings.	Organizations.	Sittings.	Organizations.	Sittings.	Organizations.	Sittings.	Organizations.	Sittings.
Total	181	108	32,210	$386,000	26	5,400	9	1,550	10	2,050	15	3,500	14	2,000	50	10,150	24	3,125	17	2,935
Buffalo																				
Burt	16	3	600	3,700	3						1	200	1		3	200	3	200		
Butler																				
Cass	11	7	2,300	30,000	1	300	1		2	600	1	300	1	400	2	700	1		1	
Cedar	1	1	60	2,000															1	60
Cheyenne																				
Colfax	5	2	700	3,000	1				1		1	400			1	300			1	
Cuming	5	3	850	4,000	1	300							1		1	350	1		1	200
Dakota	4	3	550	6,000			1						1	150	1	200			1	200
Dixon	2	2	450	1,800							1	200			1	250				
Dodge	4	4	1,200	14,000					1	300	1	200			1	400			1	300
Douglas	12	12	4,800	125,500	2	900			1	500	1	400	1	300	3	1,100	1	500	1	600
Gage	4	3	1,000	14,000							1				2	600	1	400		
Hall	4	1	300	2,000							1				1	300	1		1	
Jefferson	3	2	550	5,000	1	300					1		1		1	250	1		1	
Johnson	7	7	1,800	13,100	1	350	1	300					1	150	1	300	1	300	1	200
Lancaster	11	10	2,650	59,500	1	300	1	250	1	250	1	300	1	200	2	650	1	300	1	200
L'Eau qui Court																				
Lincoln	2	1	300	2,000	2	300														
Madison	1																1			
Merrick																				
Nemaha	4	4	1,150	9,000	1	300									1	350	1	300		
Otoe	14	10	2,825	23,900	2	650			1	200	1	300	1	300	3	900	1		1	275
Pawnee	5	2	1,000	11,000	1		1	500							1	500	2			
Platte	5	3	750	4,000					1						1	300	1	250	1	
Richardson	23	16	4,275	39,000	3	800	2	500	1	200	2	400	2	500	8	1,000	2	375	3	500
Saline	2														2					
Sarpy	6	6	2,200	5,100	1	300					1	400			2	600	1	500	1	400
Saunders	11	3	1,100	5,300	2	300	1				1	400	3		3	400	1			
Seward	4	2	650	2,500	1	300									1	350	2			
Stanton																				
Washington	4	1	150	600	1				1						1	150	1			
York	6				1		1								2					

STATE OF NEVADA.

COUNTIES.	ALL DENOMINATIONS.				EPISCOPAL.		METHODIST.		MORMON.		PRESBYTERIAN.		ROMAN CATHOLIC.		SECOND ADVENT.		UNITARIAN.		UNIVERSALIST.	
	Organizations.	Edifices.	Sittings.	Property.	Organizations.	Sittings.	Organizations.	Sittings.	Organizations.	Sittings.	Organizations.	Sittings.	Organizations.	Sittings.	Organizations.	Sittings.	Organizations.	Sittings.	Organizations.	Sittings.
Total	32	19	8,000	$212,000	5	1,100	11	2,550	1		5	1,100	10	3,250						
Elko	4	1	300	3,500	1		1				1	300	1							
Humboldt	1						1													
Lander	5	2	850	29,000	1		1	450	1		1		1	400						
Lincoln																				
Lyon	4	1	300	3,000			2	300					2							
Ormsby	4	4	1,200	30,000	1	250	1	350			1	400	1	200						
Story	9	9	4,950	142,500	2	850	3	1,200			1	400	3	2,500						
Washoe	2	2	400	4,000			1	250					1	150						
White Pine	3						1				1		1							

TABLE XVIII.—STATE OF NEW HAMPSHIRE.

COUNTIES.	ALL DENOMINATIONS.				BAPTIST.		CHRISTIAN.		CONGREGATIONAL.		EPISCOPAL.		METHODIST.		SECOND ADVENTIST.		UNITARIAN.		UNIVERSALIST.	
	Organizations.	Edifices.	Sittings.	Property.	Organizations.	Sittings.	Organizations.	Sittings.	Organizations.	Sittings.	Organizations.	Sittings.	Organizations.	Sittings.	Organizations.	Sittings.	Organizations.	Sittings.	Organizations.	Sittings.
Total	633	624	210,090	$3,303,780	184	51,925	19	4,600	169	67,951	21	7,475	118	36,351	21	4,405	21	7,830	24	8,812
Belknap	46	47	12,135	158,500	22	5,130	1	200	10	3,080	...	...	4	1,400	4	725	1	500	1	200
Carroll	46	46	10,830	65,700	23	4,800	1	300	3	1,050	1	250	12	3,000	1	250	2	500	...	...
Cheshire	62	62	26,800	425,680	7	2,450	2	650	26	13,000	2	750	13	6,000	...	...	6	1,850	5	1,500
Coos	24	23	5,050	49,500	5	800	...	...	5	1,100	...	...	10	1,800	1	200	1	200	...	...
Grafton	72	77	24,631	248,700	19	5,375	1	250	20	9,100	2	550	17	6,190	2	500	...	...	2	600
Hillsborough	90	72	36,676	819,500	21	5,905	...	...	29	13,653	3	925	14	4,711	1	...	6	2,000	5	2,762
Merrimack	76	75	25,083	501,500	26	8,215	3	850	21	7,988	5	1,425	10	2,700	4	855	1	580	1	550
Rockingham	113	112	33,910	564,000	33	10,000	2	400	32	10,380	3	1,200	21	4,900	4	725	4	1,350	4	1,550
Strafford	55	56	19,550	290,000	20	6,900	3	900	12	4,300	1	650	4	1,800	4	1,150	1	600	1	350
Sullivan	49	54	15,425	180,700	8	2,350	6	1,050	11	4,300	4	1,725	13	3,850	...	...	1	250	5	1,300

STATE OF NEW JERSEY.

COUNTIES.	ALL DENOMINATIONS.				BAPTIST.		EPISCOPAL.		FRIENDS.		LUTHERAN.		METHODIST.		PRESBYTERIAN.		REFORMED, (LATE DUTCH.)		ROMAN CATHOLIC.	
	Organizations.	Edifices.	Sittings.	Property.	Organizations.	Sittings.	Organizations.	Sittings.	Organizations.	Sittings.	Organizations.	Sittings.	Organizations.	Sittings.	Organizations.	Sittings.	Organizations.	Sittings.	Organizations.	Sittings.
Total	1,402	1,384	573,303	$18,347,150	168	63,113	128	34,800	63	28,750	19	6,750	518	196,860	251	128,200	97	54,800	107	45,400
Atlantic	42	40	11,550	136,125	2	600	2	400	...	...	1	300	22	6,450	6	1,900	...	...	5	1,000
Bergen	39	39	16,050	505,500	1	200	3	600	...	...	2	800	10	5,000	3	1,200	15	6,750	5	1,500
Burlington	122	120	43,400	1,185,400	17	4,900	17	4,500	24	12,600	...	...	44	14,500	10	4,000	...	...	7	2,000
Camden	53	52	20,000	530,900	9	3,850	10	2,500	5	1,650	2	400	19	7,300	5	2,500	...	...	3	1,800
Cape May	28	28	6,900	169,850	6	1,900	1	500	1	100	...	...	16	2,800	3	1,000	...	...	1	600
Cumberland	71	71	25,858	570,250	11	4,238	3	470	3	900	1	150	31	12,800	18	5,800	...	...	2	900
Essex	156	151	76,250	4,314,700	17	7,350	21	7,000	...	...	4	500	42	22,200	35	20,500	11	6,700	13	7,800
Gloucester	61	59	17,010	372,500	4	1,150	6	1,700	4	2,000	...	...	33	9,060	7	2,000	...	...	3	600
Hudson	78	78	38,465	1,849,700	9	3,450	13	4,500	...	...	...	...	14	6,300	9	5,000	15	8,615	15	9,000
Hunterdon	70	69	33,250	602,000	12	4,800	2	170	1	300	...	...	25	10,000	18	12,000	6	3,850	3	900
Mercer	68	68	31,375	1,061,200	11	4,475	8	1,600	6	3,000	2	800	21	8,500	15	10,000	...	...	4	2,500
Middlesex	62	62	29,700	950,500	11	3,900	5	1,900	2	650	...	...	22	9,900	10	7,000	4	2,950	7	2,900
Monmouth	88	89	30,175	791,900	17	5,725	10	2,200	4	2,000	...	...	34	10,250	10	4,000	8	4,500	5	1,500
Morris	75	75	31,750	743,100	2	700	5	1,150	1	300	1	400	29	13,000	25	12,000	3	1,700	9	2,500
Ocean	27	25	7,300	96,600	4	1,000	...	...	1	300	...	...	15	4,500	5	1,500	...	...	...	...
Passaic	60	57	24,780	1,176,875	8	3,850	3	870	...	...	...	...	21	8,900	7	3,500	12	4,860	6	2,500
Salem	57	57	17,300	423,400	7	3,300	2	600	6	2,900	1	500	31	8,000	9	1,600	...	...	1	400
Somerset	51	51	26,845	576,450	3	850	3	520	...	...	...	...	15	8,000	6	3,000	20	13,275	4	1,200
Sussex	53	53	16,725	282,200	6	1,875	2	350	...	...	...	...	26	7,500	15	6,000	...	...	2	600
Union	65	64	28,050	1,327,000	8	3,850	7	2,400	4	1,750	2	800	13	5,100	14	8,000	3	1,600	10	3,500
Warren	76	76	40,570	678,000	3	1,150	5	870	1	300	3	2,100	35	16,800	21	15,700	...	...	2	1,700

TERRITORY OF NEW MEXICO.

COUNTIES.	ALL DENOMINATIONS.				BAPTIST.		EPISCOPAL.		METHODIST.		PRESBYTERIAN.		ROMAN CATHOLIC.		SECOND ADVENT.		UNITARIAN.		UNIVERSALIST.	
	Organizations.	Edifices.	Sittings.	Property.	Organizations.	Sittings.	Organizations.	Sittings.	Organizations.	Sittings.	Organizations.	Sittings.	Organizations.	Sittings.	Organizations.	Sittings.	Organizations.	Sittings.	Organizations.	Sittings.
Total	158	152	81,560	$322,621	1	300	3	...	1	300	1	250	152	80,710	...	...	...	...	...	...
Bernalillo	11	11	11,000	40,000	...	...	...	...	...	...	...	...	11	11,000	...	...	...	...	...	...
Colfax	1	1	300	1,500	...	...	...	...	1	300	...	...	...	...	...	...	...	...	...	...
Doña Aña	6	6	2,500	6,000	...	...	...	...	...	...	...	...	6	2,500	...	...	...	...	...	...
Lincoln	2	2	500	3,500	...	...	...	...	...	...	...	...	2	500	...	...	...	...	...	...
Mora	14	14	6,850	23,000	...	...	...	...	...	...	...	...	14	6,850	...	...	...	...	...	...
Rio Arriba	20	20	7,500	8,300	...	...	...	...	...	...	...	...	20	7,500	...	...	...	...	...	...
San Miguel	28	26	20,660	79,700	...	...	2	...	...	...	...	...	26	20,660	...	...	...	...	...	...
Santa Aña	12	12	5,300	23,000	...	...	...	...	...	...	...	...	12	5,300	...	...	...	...	...	...
Santa Fé	21	20	9,350	94,500	...	...	1	...	...	...	1	250	19	9,100	...	...	...	...	...	...
Socorro	13	10	3,300	8,800	1	300	...	...	...	...	...	...	12	3,000	...	...	...	...	...	...
Taos	17	17	6,300	21,743	...	...	...	...	...	...	...	...	17	6,300	...	...	...	...	...	...
Valencia	13	13	8,000	12,578	...	...	...	...	...	...	...	...	13	8,000	...	...	...	...	...	...

TABLE XVIII.—STATE OF NEW YORK.

COUNTIES.	ALL DENOMINATIONS.				BAPTIST.		CONGREGATIONAL.		EPISCOPAL.		LUTHERAN.		METHODIST.		PRESBYTERIAN.		REFORMED, (LATE DUTCH.)		ROMAN CATHOLIC.	
	Organizations.	Edifices.	Sittings.	Property.	Organizations.	Sittings.	Organizations.	Sittings.	Organizations.	Sittings.	Organizations.	Sittings.	Organizations.	Sittings.	Organizations.	Sittings.	Organizations.	Sittings.	Organizations.	Sittings.
Total	5,625	5,472	2,280,876	$66,055,755	902	333,086	268	111,785	475	204,290	190	70,133	1,745	606,098	726	349,870	304	147,033	455	271,285
Albany	141	141	73,720	2,969,925	15	6,750	3	1,650	9	4,750	8	4,750	38	14,800	15	9,400	25	12,370	12	13,000
Allegany	86	86	24,703	202,150	25	7,900	7	2,700	4	1,000	1	250	31	7,935	7	2,500	....	.....	6	1,164
Broome	68	68	21,860	270,000	16	4,310	7	2,700	3	1,150	....	.....	29	8,250	6	3,150	....	.....	2	1,200
Cattaraugus	71	71	20,638	180,650	18	4,300	5	1,550	2	600	2	375	26	8,150	6	2,225	3	950	6	1,742
Cayuga	75	74	36,225	844,900	12	5,850	2	950	3	1,650	....	.....	21	9,400	16	8,600	2	975	9	4,050
Chautauqua	87	81	28,045	445,900	22	7,300	4	1,800	5	1,450	2	540	28	8,555	7	3,400	1	200	5	1,350
Chemung	40	40	14,985	271,650	10	3,900	1	700	4	880	....	.....	18	5,880	5	2,425	....	.....	1	1,000
Chenango	105	105	35,169	333,000	37	12,500	15	5,675	8	2,750	....	.....	29	9,370	3	700	3	1,300	3	724
Clinton	53	53	18,305	284,000	3	550	3	1,550	6	1,650	....	.....	20	5,700	6	2,550	....	.....	12	5,230
Columbia	102	99	34,705	790,540	7	2,450	3	725	8	1,700	11	3,100	35	12,000	7	3,215	15	6,550	6	2,000
Cortland	54	54	18,575	192,750	14	5,425	6	2,830	2	750	....	.....	19	5,430	5	1,715	....	.....	3	725
Delaware	78	78	24,125	252,500	14	4,585	10	3,290	4	850	....	.....	34	10,170	9	3,280	1	400	1	150
Dutchess	131	135	51,875	1,485,300	18	6,100	2	1,100	19	6,800	5	3,075	36	13,175	12	4,050	11	7,100	11	5,000
Erie	213	210	80,485	4,306,000	30	10,495	8	2,250	11	3,700	24	8,800	47	13,750	27	14,350	....	.....	32	15,990
Essex	47	47	16,865	145,820	10	4,250	10	4,180	2	550	....	.....	15	4,075	3	1,100	....	.....	4	1,410
Franklin	38	37	14,663	183,580	6	1,900	3	1,650	4	273	....	.....	11	4,500	4	1,550	....	.....	7	3,440
Fulton	45	45	15,370	202,350	5	2,260	1	750	3	800	2	500	13	3,700	11	4,400	3	1,050	2	260
Genesee	85	85	27,980	363,000	19	6,190	7	2,150	3	1,350	....	.....	26	8,690	12	4,675	....	.....	5	1,200
Greene	78	79	23,422	454,300	10	2,950	....	.....	10	2,642	2	850	30	8,055	9	3,400	8	3,300	4	925
Hamilton	4	4	675	3,300	1	100	....	.....	....	.....	....	.....	1	125	....	.....	....	.....	1	200
Herkimer	91	91	32,864	324,300	12	5,254	....	.....	4	1,500	2	425	31	9,750	5	1,600	7	2,700	4	2,000
Jefferson	127	127	42,481	505,000	19	6,115	5	1,300	10	3,400	4	740	37	12,005	17	6,550	1	350	12	4,466
Kings	276	262	197,125	12,025,000	33	22,800	23	15,650	42	30,350	13	6,800	65	38,100	34	27,475	20	20,300	33	29,500
Lewis	62	62	22,215	156,400	12	3,385	4	1,000	2	420	....	.....	17	9,700	6	2,700	8	2,300	8	1,835
Livingston	91	91	29,900	330,600	17	6,340	2	600	5	1,450	6	1,730	22	6,830	24	9,250	2	500	5	1,450
Madison	94	94	35,125	293,250	23	10,775	10	3,700	5	1,200	....	.....	24	10,325	7	2,850	2	1,500	3	1,275
Monroe	166	163	75,945	2,585,800	32	13,785	6	3,950	9	4,350	6	2,900	46	15,150	24	12,150	....	.....	25	17,960
Montgomery	56	56	20,791	293,000	4	1,600	....	.....	2	400	7	2,320	17	5,516	3	1,550	16	7,080	2	700
New York	450	347	290,050	15,963,500	47	21,500	9	2,500	90	56,500	17	7,750	67	43,900	84	53,150	24	14,350	40	56,000
Niagara	61	60	24,550	421,200	5	1,850	3	1,300	4	1,650	12	5,100	17	6,250	7	3,300	....	.....	11	4,700
Oneida	198	196	69,146	931,750	28	9,420	23	8,155	17	6,250	5	1,468	65	21,180	19	10,550	11	2,750	15	6,023
Onondaga	118	116	41,305	1,026,300	18	6,375	2	1,700	8	2,620	6	2,025	44	13,030	18	6,070	4	1,375	8	4,560
Ontario	76	75	30,440	753,100	11	4,550	7	3,340	8	2,850	....	.....	22	8,600	8	3,450	....	.....	8	3,250
Orange	141	147	58,795	2,050,900	15	5,600	3	1,500	11	4,500	1	250	46	15,680	41	18,405	7	4,100	10	6,410
Orleans	62	62	22,105	361,350	13	4,100	3	1,300	2	750	....	.....	24	8,935	8	3,150	....	.....	2	1,300
Oswego	77	76	25,350	504,300	13	3,450	6	2,200	4	2,300	1	.....	32	8,970	8	3,980	1	200	6	3,200
Otsego	117	117	42,535	359,300	30	13,405	6	2,000	7	2,510	2	375	38	12,420	14	5,565	3	1,000	1	200
Putnam	30	29	10,800	235,300	10	3,400	....	.....	2	1,100	....	.....	9	2,850	6	2,650	....	.....	2	600
Queens	36	34	18,800	520,900	6	2,300	4	2,000	2	1,500	....	.....	9	3,800	6	3,800	3	2,400	6	3,000
Rensselaer	131	131	60,040	1,187,975	21	8,175	....	.....	9	5,300	8	3,515	37	14,435	20	10,000	9	3,850	10	9,040
Richmond	40	38	11,150	703,000	5	1,000	....	.....	9	2,700	1	350	12	2,750	1	300	5	1,600	5	1,700
Rockland	59	61	20,430	370,200	9	2,400	....	.....	6	1,950	2	480	19	6,050	8	2,750	9	3,600	5	2,800
Saratoga	101	101	37,845	544,625	19	7,275	4	2,450	8	2,275	....	.....	36	12,820	12	5,400	5	1,500	5	3,125
Schnectady	30	30	14,326	286,300	3	1,150	1	300	2	1,300	....	.....	4	1,450	4	2,840	9	4,550	2	750
Schoharie	92	92	31,300	229,000	11	3,400	1	550	2	550	17	6,370	35	11,555	5	2,250	11	4,075	....	.....
Schuyler	47	47	14,087	198,700	15	4,662	....	.....	3	1,000	....	.....	14	3,675	8	2,550	2	700	2	800
Seneca	51	51	18,900	299,500	11	4,250	3	1,600	3	700	....	.....	16	5,550	5	2,100	1	400	6	2,350
Steuben	105	103	39,090	340,000	25	6,940	1	550	5	2,500	1	.....	42	15,000	16	8,000	....	.....	8	4,200
St. Lawrence	134	133	44,214	576,400	17	6,425	14	4,350	13	3,175	1	125	44	12,870	21	8,080	....	.....	8	4,264
Suffolk	26	24	10,000	170,000	3	1,200	2	700	1	400	....	.....	9	2,800	5	2,300	3	1,100	3	1,500
Sullivan	76	67	20,836	126,800	5	950	3	180	1	300	1	150	40	9,380	9	3,700	7	2,900	8	2,586
Tioga	51	51	19,295	149,500	11	4,350	7	3,800	3	960	....	.....	22	7,950	4	1,500	1	200	1	160
Tompkins	72	72	23,211	333,500	14	2,800	3	1,200	4	560	....	.....	33	11,895	6	2,935	4	1,400	3	796
Ulster	158	149	57,488	1,309,500	9	3,150	1	600	8	2,170	6	2,050	62	18,710	7	3,100	41	18,258	14	7,300
Warren	35	35	7,875	103,300	8	1,800	....	.....	4	570	....	.....	14	3,580	7	1,225	....	.....	1	500
Washington	97	97	36,197	456,490	19	7,350	5	1,560	6	1,580	....	.....	29	9,157	24	11,630	2	700	4	1,700
Wayne	70	70	24,350	309,500	13	5,050	....	.....	4	1,220	3	740	25	8,475	14	5,225	....	.....	4	1,650
Westchester	199	202	79,950	4,083,800	11	4,900	....	.....	38	13,520	4	800	66	22,770	27	14,080	14	7,100	23	13,150
Wyoming	78	78	23,475	314,700	21	6,300	9	3,150	1	300	6	1,250	21	4,900	7	2,750	....	.....	8	3,075
Yates	43	43	14,105	140,100	12	3,490	1	400	1	365	1	200	16	5,625	7	2,275	....	.....	2	650

STATE OF NORTH CAROLINA.

COUNTIES.	ALL DENOMINATIONS.				BAPTIST.		CHRISTIAN.		EPISCOPAL.		FRIENDS.		LUTHERAN.		METHODIST.		PRESBYTERIAN.		REFORMED, (LATE GERMAN.)	
	Organizations.	Edifices.	Sittings.	Property.	Organizations.	Sittings.	Organizations.	Sittings.	Organizations.	Sittings.	Organizations.	Sittings.	Organizations.	Sittings.	Organizations.	Sittings.	Organizations.	Sittings.	Organizations.	Sittings.
Total	2,683	2,497	718,310	$2,487,877	985	249,765	66	16,200	77	22,955	28	11,250	73	23,290	1,193	300,045	204	77,155	31	9,300
Alamance	27	26	9,860	33,350	3	1,100	1	2,400	....	.....	2	1,500	....	.....	10	2,160	4	1,600	1	800
Alexander	28	26	8,640	12,600	14	3,700	....	.....	....	.....	....	.....	2	640	10	3,850	2	450	....	.....
Alleghany	19	19	2,925	2,305	12	2,085	....	.....	....	.....	....	.....	....	.....	7	840	....	.....	....	.....
Anson	34	30	11,550	15,550	12	3,600	....	.....	1	200	....	.....	....	.....	20	7,500	1	250	....	.....
Ashe	43	36	4,400	8,300	27	1,300	....	.....	....	.....	....	.....	....	.....	15	3,000	1	100	....	.....
Beaufort	41	28	5,700	50,060	19	2,800	....	.....	9	900	....	.....	....	.....	12	1,600	1	400	....	.....
Bertie	26	25	6,365	28,500	20	5,165	....	.....	2	450	....	.....	....	.....	4	750	....	.....	....	.....
Bladen	28	28	5,300	25,550	14	2,500	....	.....	....	.....	....	.....	....	.....	9	1,700	5	1,100	....	.....
Brunswick	22	20	5,125	5,300	11	2,500	....	.....	1	125	....	.....	....	.....	10	2,500	....	.....	....	.....
Buncombe	69	58	15,350	38,250	17	4,850	....	.....	4	1,100	....	.....	....	.....	46	8,600	2	800	....	.....
Burke	36	34	10,150	14,650	11	1,800	....	.....	1	250	....	.....	....	.....	22	7,050	2	1,050	....	.....
Cabarrus	31	26	9,000	40,600	1	300	....	.....	....	.....	....	.....	4	1,500	16	3,200	3	3,200	1	500

TABLE XVIII.—STATE OF NORTH CAROLINA—Continued.

COUNTIES.	ALL DENOMINATIONS.				BAPTIST.		CHRISTIAN.		EPISCOPAL.		FRIENDS.		LUTHERAN.		METHODIST.		PRESBYTERIAN.		REFORMED, (LATE GERMAN.)	
	Organizations.	Edifices.	Sittings.	Property.	Organizations.	Sittings.	Organizations.	Sittings.	Organizations.	Sittings.	Organizations.	Sittings.	Organizations.	Sittings.	Organizations.	Sittings.	Organizations.	Sittings.	Organizations.	Sittings.
Caldwell	23	22	7,750	$43,000	10	4,000			1	250					11	3,200	1	300		
Camden	11	11	5,600	5,500	6	3,600									5	2,000				
Carteret	15	15	3,300	15,000	6	1,000			1	800					8	1,500				
Caswell	31	30	10,300	35,750	10	4,000	2	700							14	3,600	5	2,000		
Catawba	54	54	11,100	14,900	6	1,700							13	4,000	23	3,000	1	200	11	2,200
Chatham	85	82	23,500	42,660	21	10,350	16	1,950	2	400	4	750			40	9,550	2	500		
Cherokee	44	38	6,650	18,700	23	2,500			1	200					19	3,450	1	500		
Chowan	17	15	5,150	40,300	8	3,050			1	500					7	1,200				
Clay	17	12	1,900	4,490	6	800									9	950	2	150		
Cleaveland	53	50	9,700	15,400	27	4,600									22	4,400	4	700		
Columbus	37	30	5,800	9,600	26	4,000									10	1,300	1	500		
Craven	12	12	5,950	43,900	3	1,500			1	700					5	3,000	1	400		
Cumberland	26	26	10,500	69,000	6	2,500			1	1,000					12	3,500	6	3,000		
Currituck	15	13	2,800	9,000	8	1,800									7	1,000				
Dare	11	11	2,800	2,800	1	300									10	2,500				
Davidson	36	35	9,800	19,350	9	2,700					1	100	3	1,400	16	3,600	1	300	5	1,200
Davie	26	20	10,900	12,000	5	700			1	300			2	200	16	9,200	2	500		
Duplin	31	31	5,650	14,360	14	3,550									14	1,200	3	900		
Edgecombe	14	14	5,500	31,800	8	3,200			2	800					2	500	1	800		
Forsyth	34	31	7,550	86,925	6	1,600	1	150							17	2,700	1	300		
Franklin	18	18	8,600	11,600	10	6,400			1	400					5	1,400	2	400		
Gaston	27	27	10,400	15,400	4	2,000							4	2,000	10	2,500	8	3,500		
Gates	25	21	7,400	16,500	10	3,000	1	300	1	300					13	3,800				
Granville	33	29	9,700	31,300	14	4,500			2	400					13	3,600	4	1,200		
Greene	21	21	4,800	10,000	10	2,700			1	100					10	2,000				
Guilford	62	60	28,900	57,760	3	1,800	4	1,900	1	500	5	3,800	4	1,800	35	15,550	6	2,050	4	1,500
Halifax	30	27	6,850	22,925	7	1,650			2	700					21	4,500				
Harnett	15	15	5,100	5,900	6	1,100									5	2,000	4	2,000		
Haywood	31	28	5,450	9,725	12	1,300			1	200					16	3,550	1	300		
Henderson	34	34	10,500	21,200	20	5,000			3	1,500					11	4,000				
Hertford	20	20	5,675	15,300	14	4,000			1	175					5	1,500				
Hyde	15	11	4,000	12,500	3	1,000			3	200					9	2,800				
Iredell	67	67	18,625	28,500	4	3,400							7	1,200	34	5,725	22	8,300		
Jackson	27	22	4,400	3,800	13	2,200									13	1,700	1	500		
Johnston	33	29	6,550	17,550	17	3,000	4	350	1	300					10	2,500	1	400		
Jones	10	10	1,225	7,800	4	400									5	575	1	250		
Lenoir	22	22	6,450	13,275	13	2,580	3	900	1	175					5	2,795				
Lincoln	35	35	8,875	53,100	5	1,050			1	175			7	2,350	15	3,300	2	700	5	1,300
Macon	20	20	5,500	18,500	10	2,600									8	2,000	2	900		
Madison	17	17	3,650	3,400	16	3,400									1	250				
Martin	16	16	8,000	7,500	9	4,000	3	1,500	1	300					4	2,500				
McDowell	20	30	6,000	12,500	5	2,000									13	3,400	2	600		
Mecklenburg	46	46	21,400	188,000	3	900							2	500	19	9,500	20	10,000		
Mitchell	34	23	4,500	2,450	24	4,000									10	500				
Montgomery	26	26	6,650	12,700	10	2,350	2	450							12	3,250	2	600		
Moore	29	29	11,550	14,800	7	3,000	2	350							12	3,900	8	4,300		
Nash	21	19	5,950	8,000	9	2,550									12	3,400				
New Hanover	27	27	10,875	399,100	6	2,350			3	1,700			1	300	10	4,225	5	1,500		
Northampton	15	15	6,750	26,500	7	3,600			2	250	1	400			5	2,500				
Onslow	17	15	4,500	6,100	8	1,900									8	2,500	1	100		
Orange	50	48	9,750	38,150	9	3,300	1	250	2	900					30	3,400	8	1,900		
Pasquotank	20	20	9,600	58,000	6	3,100			1	500					13	6,000				
Perquimans	28	21	6,250	46,900	8	1,800			2	350	1	800			17	3,300				
Person	29	29	11,700	13,100	17	6,600									12	5,100				
Pitt	15	15	4,000	6,150	8	1,900	4	1,200	1	300					2	600				
Polk	9	9	2,450	5,275	6	2,000									2	350	1	100		
Randolph	55	55	12,900	22,200	3	550	7	1,700			8	2,400			36	8,050	1	200		
Richmond	32	30	6,225	21,900	6	800									20	3,950	6	1,475		
Robeson	39	37	19,600	33,800	14	5,000									15	6,600	10	8,000		
Rockingham	24	21	6,750	19,650	5	1,750									15	3,600	4	1,400		
Rowan	53	44	14,500	87,000	2	600			6	1,000			18	5,000	15	3,600	9	2,500	3	1,800
Rutherford	37	37	7,505	62,250	19	3,500			1	125					14	3,450	3	430		
Sampson	42	41	11,700	27,450	24	6,800	3	600	1	300					10	3,000	3	500		
Stanley	37	34	12,300	12,700	13	4,450							3	1,500	20	6,350			1	
Stokes	15	13	1,650	3,020	7	450									8	1,200				
Surry	47	40	8,300	5,505	19	3,050	1	300			2	500			24	3,950	1	500		
Transylvania	21	19	3,900	7,500	11	2,200									8	1,200	2	500		
Tyrrell	20	18	4,500	6,000	11	2,500									9	2,000				
Union	52	49	10,495	13,940	17	4,245							1	300	32	5,150	2	800		
Wake	12	11	5,150	35,400	3	1,650			2	600					3	1,600	2	500		
Warren	26	26	7,475	18,500	9	3,200	1	300	1	350					14	3,375	1	250		
Washington	16	16	7,600	14,150	4	1,050	2	450	3	2,200					6	3,700				
Watauga	37	35	10,000	8,500	17	5,000			1	400			2	600	17	4,000				
Wayne	26	23	8,050	12,700	12	3,850	1	300			2	400			11	3,500				
Wilkes	67	65	6,150	10,552	50	4,000	2	150	1	400					13	1,100	1	500		
Wilson	21	21	7,020	16,550	12	4,040			1	180					8	2,800				
Yadkin	29	26	6,800	6,900	12	3,200					2	600			15	3,000				
Yancy	15	7	600	2,000	8	300									7	300				

TABLE XVIII.—STATE OF OHIO.

COUNTIES.	ALL DENOMINATIONS.				BAPTIST.		CHRISTIAN.		LUTHERAN.		METHODIST.		PRESBYTERIAN.		REFORMED, (LATE GERMAN.)		ROMAN CATHOLIC.		UNITED BRETHREN IN CHRIST.	
	Organizations.	Edifices.	Sittings.	Property.	Organizations.	Sittings.	Organizations.	Sittings.	Organizations.	Sittings.	Organizations.	Sittings.	Organizations.	Sittings.	Organizations.	Sittings.	Organizations.	Sittings.	Organizations.	Sittings.
Total	6,486	6,282	2,084,386	$25,545,725	713	202,870	681	167,625	477	131,050	2,161	714,146	792	293,945	288	88,900	295	160,700	370	85,350
Adams	54	50	15,750	96,500	7	1,600	15	3,050	....	....	19	6,900	13	4,200	....	....	....	....	....	....
Allen	75	72	20,700	149,000	4	1,300	16	2,900	11	2,500	24	8,000	7	2,300	3	500	2	1,200	6	1,200
Ashland	73	72	21,176	191,600	6	1,800	6	1,500	14	2,500	22	7,476	9	3,100	9	3,000	....	....	....	....
Ashtabula	88	87	29,050	380,600	20	5,300	6	1,200	....	....	24	8,600	5	1,700	....	....	2	500	2	500
Athens	68	63	18,295	123,000	13	3,700	8	2,225	....	....	35	8,070	8	2,700	....	....	1	600	....	....
Auglaize	45	41	12,000	115,700	2	600	10	1,550	6	1,800	16	4,050	2	700	....	....	7	2,800	2	500
Belmont	89	89	32,320	278,050	6	2,000	11	3,200	1	300	35	13,320	25	9,500	....	....	1	500	....	....
Brown	80	79	25,820	279,850	8	2,400	24	6,800	2	500	27	9,270	12	3,500	2	350	5	3,000	....	....
Butler	104	95	31,605	369,050	4	1,380	5	1,175	12	2,500	36	10,550	20	7,700	5	1,750	5	3,000	8	1,500
Carroll	57	56	17,440	106,600	1	400	4	750	6	1,200	24	8,790	13	3,300	2	800	2	800	3	800
Champaign	73	67	22,295	243,578	11	3,300	5	1,200	5	1,200	32	10,050	7	1,945	3	1,200	2	800	3	1,200
Clark	75	71	26,170	385,530	10	3,000	6	1,800	5	1,600	29	11,770	9	2,900	5	1,600	3	900	1	300
Clermont	108	105	32,570	285,200	19	5,700	17	4,450	1	300	52	15,570	13	4,200	....	....	4	1,800	1	300
Clinton	57	58	16,280	141,000	10	3,000	13	3,850	....	....	15	4,680	3	900	....	....	1	300	1	250
Columbiana	122	122	36,870	338,500	4	1,000	11	3,500	5	1,300	27	8,770	29	11,500	6	1,700	2	1,000	24	4,000
Coshocton	75	74	21,190	187,150	14	3,700	7	1,400	6	1,500	23	6,390	13	4,400	....	....	4	2,000	....	....
Crawford	88	86	26,710	261,900	3	750	1	250	22	6,000	18	6,160	14	4,400	12	3,000	5	2,500	9	2,400
Cuyahoga	137	136	73,030	1,610,898	13	5,300	14	4,350	6	2,000	36	16,580	14	15,500	2	900	12	8,400	1	300
Darke	73	61	18,650	120,200	5	1,050	11	3,300	6	1,600	14	4,100	4	800	10	2,200	4	1,700	15	2,500
Defiance	27	24	7,100	50,100	2	600	1	250	2	250	11	3,300	3	1,000	5	500	1	600	1	200
Delaware	89	86	27,175	227,250	9	2,700	12	2,475	3	600	31	10,300	16	5,000	2	800	2	1,200	8	1,500
Erie	49	48	16,875	226,200	4	1,500	1	250	5	1,500	13	4,100	6	2,000	4	1,000	3	1,600	....	....
Fairfield	122	119	37,150	347,900	4	1,300	3	800	28	7,000	23	10,500	9	3,000	16	4,350	3	1,500	24	6,000
Fayette	41	40	10,650	89,800	7	2,000	5	1,050	....	....	22	5,500	2	700	....	....	1	300	2	500
Franklin	112	111	44,950	921,800	7	2,400	6	1,400	11	5,050	50	19,700	12	5,000	2	600	3	3,000	4	1,000
Fulton	31	31	9,350	74,750	3	800	8	2,300	....	....	6	2,000	1	400	2	600	2	600	3	700
Gallia	87	80	24,280	151,600	22	5,500	12	2,080	1	500	38	12,100	2	700	....	....	1	400	3	900
Geauga	42	42	13,850	116,400	6	1,600	6	1,800	....	....	16	5,300	2	800	....	....	....	....	....	....
Greene	89	86	26,750	365,600	11	2,350	8	2,250	5	1,500	29	8,800	16	5,600	9	2,500	4	1,500	1	250
Guernsey	80	79	24,550	175,800	13	3,900	5	1,200	8	2,100	30	9,200	19	6,500	....	....	1	500	....	....
Hamilton	225	214	131,050	5,108,879	20	6,300	12	7,200	14	4,500	42	25,500	41	24,000	3	2,000	42	40,800	15	2,500
Hancock	100	100	25,200	143,500	16	3,600	2	200	7	2,000	35	9,000	8	2,400	5	1,500	1	500	13	3,000
Hardin	43	39	11,800	103,700	3	900	9	1,200	5	1,300	16	5,500	5	1,600	4	900	1	400	....	....
Harrison	52	52	16,600	148,000	3	600	4	1,500	4	1,600	23	7,400	14	4,400	1	400	....	....	....	....
Henry	25	20	6,250	69,500	1	400	5	850	2	600	1	800	2	600	6	800	1	400	....	....
Highland	104	101	30,400	213,000	14	4,100	17	3,400	1	300	47	15,200	11	3,400	2	600	2	800	2	500
Hocking	57	55	14,850	66,400	3	800	6	1,000	4	1,200	27	7,200	2	700	2	500	2	1,000	9	2,000
Holmes	43	42	13,400	82,500	2	700	7	2,100	6	1,500	14	4,200	4	1,600	5	1,600	2	800	2	500
Huron	82	81	26,300	376,200	15	3,900	5	850	6	1,200	18	7,000	7	2,500	2	650	5	2,000	2	400
Jackson	51	49	12,700	69,150	6	1,700	8	1,600	1	200	32	7,800	3	1,000	....	....	....	....	....	....
Jefferson	81	81	25,750	270,800	3	900	5	1,500	4	1,200	32	9,700	27	9,000	....	....	1	800	....	....
Knox	80	80	25,350	242,150	12	3,500	15	4,200	5	1,200	25	7,000	10	4,100	....	....	2	1,100	1	200
Lake	38	37	13,200	127,200	4	1,300	4	900	....	....	17	6,000	3	1,300	....	....	4	1,200	....	....
Lawrence	63	59	18,300	173,310	24	6,200	4	400	1	250	21	6,600	3	1,200	1	350	2	1,100	4	1,000
Licking	126	123	37,400	277,300	14	4,200	18	3,450	7	2,100	51	15,700	13	4,800	1	250	1	600	10	2,500
Logan	68	68	20,350	173,600	11	3,200	9	2,600	4	1,000	28	8,200	9	3,050	1	250	2	1,100	....	....
Lorain	77	75	27,075	302,950	13	3,800	4	900	....	....	29	10,300	2	800	1	275	4	2,000	....	....
Lucas	49	46	19,325	398,800	6	1,500	....	....	3	1,200	15	5,000	8	3,300	1	425	8	4,500	1	250
Madison	43	43	11,900	115,000	4	1,200	11	2,800	....	....	17	4,600	4	1,200	....	....	2	800	2	500
Mahoning	77	76	23,250	244,000	4	1,550	8	2,000	13	3,500	15	4,900	12	3,900	8	2,000	1	600	....	....
Marion	63	60	17,250	138,200	9	2,800	1	250	6	1,500	13	4,600	5	2,000	8	1,300	4	1,000	8	1,800
Medina	57	58	20,300	189,850	7	2,300	7	1,700	2	500	16	6,000	10	3,600	....	....	2	900	....	....
Meigs	94	89	25,050	165,850	21	5,100	13	2,450	2	500	32	9,500	11	3,400	....	....	1	600	8	1,500
Mercer	30	29	9,900	96,500	2	600	2	500	1	200	6	1,500	3	900	....	....	15	6,000	1	200
Miami	85	85	29,950	380,000	13	4,000	16	4,800	7	2,000	26	10,850	9	3,400	2	500	4	2,000	2	500
Monroe	82	81	22,550	148,350	9	2,200	16	3,750	6	1,800	32	9,900	11	3,100	....	....	2	600	6	1,200
Montgomery	114	109	38,400	893,300	10	3,200	10	3,000	19	5,700	15	5,200	8	3,800	14	5,600	6	3,500	26	6,500
Morgan	78	75	22,250	125,000	9	2,300	11	3,250	4	1,200	39	10,900	5	1,500	....	....	2	800	2	700
Morrow	62	62	17,300	171,500	14	3,000	5	1,600	1	300	20	6,300	9	2,700	....	....	1	200	3	800
Muskingum	137	133	41,150	408,465	24	6,000	5	650	11	2,800	56	17,800	26	8,900	1	300	4	2,500	6	1,000
Noble	58	57	16,850	69,250	7	2,000	7	1,700	3	900	28	8,600	4	1,200	1	250	2	700	4	1,000
Ottawa	30	27	7,050	34,000	....	....	2	500	8	2,000	9	2,400	2	600	....	....	3	800	3	600
Paulding	13	11	2,950	15,200	....	....	5	650	....	....	2	800	....	....	....	....	2	500	4	1,000
Perry	80	81	25,850	206,000	9	2,450	9	2,100	11	2,800	28	9,400	5	1,600	4	1,800	7	4,200	6	1,500
Pickaway	72	72	21,100	162,890	3	800	5	1,300	8	2,400	32	10,200	4	1,100	4	1,200	1	800	8	1,200
Pike	46	45	12,550	73,600	3	800	9	2,150	5	1,500	16	4,200	2	600	2	500	1	500	7	2,000
Portage	62	62	20,200	221,000	11	3,100	11	2,750	1	250	16	5,700	3	900	1	200	3	1,000	1	200
Preble	81	73	24,850	162,005	9	2,700	9	2,250	6	1,800	27	8,600	8	3,000	4	1,600	1	500	10	2,500
Putnam	42	41	11,850	97,700	3	800	11	2,200	1	250	14	4,100	3	1,000	....	....	2	1,500	8	2,000
Richland	85	88	29,700	354,200	7	2,100	5	1,500	18	5,000	23	7,700	13	4,600	5	3,000	3	1,600	....	....
Ross	84	82	26,900	242,900	5	1,800	2	250	2	600	50	16,200	14	4,450	3	900	3	1,500	1	300
Sandusky	47	43	15,800	155,600	4	1,300	1	....	4	1,000	8	4,300	1	400	6	1,600	6	3,000	2	400
Scioto	62	60	19,950	345,000	18	4,400	6	950	....	....	21	8,800	7	2,200	....	....	6	2,600	2	200
Seneca	95	95	29,950	207,700	7	2,100	1	....	8	2,000	26	9,000	6	2,400	13	4,450	7	3,500	11	2,500
Shelby	45	42	14,130	142,150	2	600	5	830	4	1,200	16	5,200	4	1,400	5	1,200	6	2,500	3	1,200
Stark	119	122	41,550	609,390	7	1,900	11	3,200	8	2,400	23	6,900	8	2,500	21	10,800	13	5,500	16	4,000
Summit	71	68	25,000	413,700	5	1,900	6	1,800	3	1,000	17	6,800	4	1,600	11	2,400	2	1,100	6	1,800
Trumbull	117	117	37,700	420,450	9	2,600	16	4,800	10	2,400	38	12,000	18	6,000	4	1,200	....	....	2	500
Tuscarawas	117	113	34,690	268,100	7	1,640	2	600	15	4,500	46	14,000	10	3,000	14	4,600	3	1,100	9	2,500
Union	49	48	14,130	107,850	7	2,100	12	2,830	4	1,200	22	6,600	4	1,400	....	....	....	....	....	....
Van Wert	27	26	6,800	39,550	4	1,100	1	....	8	1,600	9	2,300	4	1,500	....	....	1	300	....	....
Vinton	52	51	14,910	73,750	....	....	9	1,710	....	....	33	9,900	5	1,700	....	....	2	800	2	500
Warren	77	73	26,050	267,730	10	3,600	10	2,200	2	600	21	8,300	10	4,800	3	650	2	800	3	600
Washington	117	103	38,900	324,100	14	4,000	7	1,800	7	2,300	43	14,900	15	5,000	....	....	4	1,600	4	1,300
Wayne	122	119	37,325	341,200	13	3,700	10	2,100	14	4,200	23	7,400	20	8,000	13	3,800	2	1,100	7	2,000
Williams	46	44	12,450	70,350	1	400	6	1,150	4	1,200	15	4,200	8	2,800	2	500	3	600	6	1,200
Wood	37	31	10,100	98,800	4	1,200	6	1,200	....	....	6	1,800	10	3,700	2	300	1	500	....	....
Wyandot	37	36	9,950	96,900	....	....	1	200	6	1,300	12	3,800	7	2,400	3	400	2	500	....	....

TABLE XVIII.—STATE OF OREGON.

COUNTIES.	ALL DENOMINATIONS.				BAPTIST.		CHRISTIAN.		CONGREGATIONAL.		EPISCOPAL.		METHODIST.		PRESBYTERIAN.		ROMAN CATHOLIC.		UNITED BRETHREN IN CHRIST.	
	Organizations.	Edifices.	Sittings.	Property.	Organizations.	Sittings.	Organizations.	Sittings.	Organizations.	Sittings.	Organizations.	Sittings.	Organizations.	Sittings.	Organizations.	Sittings.	Organizations.	Sittings.	Organizations.	Sittings.
Total	220	135	39,425	$471,100	28	4,750	26	4,400	8	2,300	9	1,800	97	15,100	20	5,675	13	2,750	10	500
Baker	3	2	200	800									3	200						
Benton	26	8	2,450	7,700	3						1		12	1,200	4	600	1	150	4	200
Clackamas	7	8	1,150	15,500	1	100	1	150	1	200	1	200	2	200			1	300		
Clatsop	5	5	1,225	15,000					1	300	1	200	1	150	1	175				
Columbia	1	1	200	1,500			1	200												
Coos	1												1							
Curry																				
Douglas	11	7	3,300	9,000	1		1				1	250	6	2,800			1	250	1	
Grant	1	1	150	1,000													1	150		
Jackson	8	4	700	4,800			1						4	300	1		2	400		
Josephine	3	2	300	700									2	150			1	150		
Lane	18	6	1,650	8,900	4	300	4	300			1	200	7	250	2	600				
Linn	25	25	9,250	24,900	6	2,300	3	950					7	2,950	8	2,750			1	300
Marion	8	9	2,300	64,200	1	200	1	300	1	300	1	150	1	750	1	150	1	200		
Multnomah	19	15	5,250	256,500	1	200			2	800	3	800	5	1,400	1	500	2	600		
Polk	21	12	3,900	10,700	3	600	5	1,200					12	1,700	1	400				
Tillamook	1												1							
Umatilla	12	3	800	2,500	2	250	2						6	300			1	250	1	
Union	1	1	250	300									1	250						
Wasco	5	3	700	12,000	1				1	200			2	300			1	200		
Washington	16	9	2,250	17,000	2	300	3	500	2	500			5	700					3	
Yam Hill	28	14	3,400	18,100	3	500	4	800					19	1,500	1	500	1	100		

STATE OF PENNSYLVANIA.

COUNTIES.	ALL DENOMINATIONS.				BAPTIST.		EPISCOPAL.		EVANGELICAL ASSOCIATION.		LUTHERAN.		METHODIST.		PRESBYTERIAN.		REFORMED, (LATE GERMAN.)		ROMAN CATHOLIC.	
	Organizations.	Edifices.	Sittings.	Property.	Organizations.	Sittings.	Organizations.	Sittings.	Organizations.	Sittings.	Organizations.	Sittings.	Organizations.	Sittings.	Organizations.	Sittings.	Organizations.	Sittings.	Organizations.	Sittings.
Total	5,984	5,668	2,332,283	$52,758,384	630	288,310	238	94,182	256	80,545	904	339,128	1,286	446,463	1,028	423,850	712	270,835	362	197,115
Adams	76	73	29,600	238,400	7	1,450	1	150			19	9,600	14	4,400	7	2,300	15	6,900	6	2,600
Allegheny	281	270	129,585	7,494,400	16	5,850	15	6,750			16	9,400	75	35,260	110	51,375	5	1,500	34	16,850
Armstrong	116	113	38,183	390,920	10	3,950	4	950	2	500	27	9,313	15	5,850	35	11,400	16	3,120	6	3,100
Beaver	82	78	28,420	351,450	3	1,150	4	1,000			10	1,875	27	9,920	32	13,050			5	1,025
Bedford	113	109	38,290	260,750	10	6,100	1	200			29	8,075	31	9,600	6	1,950	22	7,715	1	250
Berks	188	190	88,000	1,685,200	5	2,300	5	2,000	22	8,800	75	35,000	13	5,700	3	1,700	50	23,000	4	4,000
Blair	72	65	25,178	722,225	15	4,300	1	180			12	4,150	17	6,300	8	3,263	5	1,700	7	3,085
Bradford	76	74	20,000	224,800	13	2,600	5	700					25	6,400	17	5,250			7	2,500
Bucks	115	109	44,450	836,600	15	5,050	8	2,450	6	1,800	23	9,850	16	7,000	13	4,850	17	7,500	4	1,750
Butler	87	86	28,159	287,200	6	1,600	1	300			17	4,700	4	700	44	15,559	9	2,900	6	2,400
Cambria	50	49	20,025	417,100	3	2,200	1	175			7	3,250	9	2,400	2	950			11	5,950
Cameron	6	4	890	13,450			1	240					2	350	1	300			2	
Carbon	34	34	10,550	230,600			1	450	6	1,500	8	2,450	7	1,600	3	950	7	2,900	1	450
Centre	124	106	33,385	501,200	6	1,050	2	800	15	5,500	19	6,225	24	4,400	12	4,070	24	5,780	3	1,300
Chester	163	165	57,101	1,006,400	22	7,900	11	3,261			4	2,000	43	13,965	22	9,250	9	4,300	6	2,950
Clarion	87	83	23,040	207,850	7	3,100			3	500	23	6,000	19	4,400	13	4,190	16	2,250	6	2,600
Clearfield	62	58	18,750	192,850	7	2,100	1	200	3	1,000	8	2,800	23	5,900	8	2,150	4	1,000	6	3,100
Clinton	40	32	10,550	188,700	1	450	1	550			5	1,800	8	1,950	13	3,850	1	200	6	700
Columbia	82	80	25,200	280,100	6	1,250	2	650	2	560	15	5,250	30	9,340	8	1,850	18	5,400	2	900
Crawford	104	103	40,210	652,200	11	4,435	4	1,275			8	2,000	33	12,700	21	7,650	9	4,100	6	4,200
Cumberland	99	99	39,700	717,200	22	6,750	1	600	4	1,400	15	7,600	15	5,800	12	6,800	8	3,700	1	600
Dauphin	131	127	47,670	1,294,600	11	3,200	2	850	7	1,675	26	8,710	18	6,350	8	3,150	29	12,870	4	1,365
Delaware	63	61	25,520	561,000	5	2,500	7	2,120					14	7,900	9	3,700			7	2,550
Elk	8	8	2,660	38,800			1	225							2	400			4	1,910
Erie	104	93	34,500	711,100	1	200	7	2,200			6	2,400	36	9,850	19	8,050	1	500	14	5,600
Fayette	68	66	21,840	343,300	10	3,450	5	1,200			2	800	17	8,550	25	5,090			3	950
Forest	11	10	2,250	18,600					1	200	1	250	5	1,200	1	200	1	200	1	
Franklin	90	88	31,600	383,700	11	3,350	1	300			15	5,250	16	3,600	13	5,200	21	10,400	2	500
Fulton	48	40	10,775	73,800	1						4	700	25	6,050	6	1,150	3	700		
Greene	53	54	16,280	131,850	16	4,950							20	5,180	13	4,900			1	250
Huntingdon	86	83	36,000	284,400	12	4,900	1	300			10	3,350	29	12,800	12	4,300	11	2,650	2	2,000
Indiana	132	122	43,175	310,550	14	4,250	3	470			15	4,175	34	11,400	48	18,470	5	1,700	4	1,310
Jefferson	64	58	18,705	163,900	5	1,950			5	1,500	8	1,500	18	5,350	21	6,685	3	750	3	570
Juniata	34	34	13,100	101,600	5	2,200					7	2,400	12	4,000	9	4,150	1	350		
Lancaster	210	208	154,525	1,281,260	57	78,000	9	2,000	17	8,000	32	15,125	29	15,000	18	13,500	27	14,000	8	5,000
Lawrence	63	56	21,750	370,550	5	1,450	1	300			2	700	15	3,120	32	13,780	3	700	1	600
Lebanon	75	72	28,550	408,900	7	2,100	1	250	13	5,000	17	6,200	3	950			17	7,600	1	500
Lehigh	99	93	42,050	478,500	3	1,200	2	400	16	4,500	29	13,250	8	2,300	7	3,000	34	16,300	1	600
Luzerne	188	161	66,970	1,230,750	32	7,650	9	2,000	4	1,000	21	7,425	46	16,000	26	8,020	15	5,000	20	15,950
Lycoming	95	87	28,720	624,150	11	3,375	4	1,420	10	3,150	26	9,300	21	3,850	10	3,750	7	1,475	4	2,000
McKean	10	7	2,900	26,500	3	800							2	500	1				2	1,600
Mercer	98	93	30,260	391,900	8	2,060	2	150	4	1,000	10	2,675	24	6,350	30	11,350	10	4,075	7	1,800
Mifflin	36	33	11,150	126,200	4	1,300	1	150			8	2,400	14	4,450	7	2,650			2	200
Monroe	35	34	9,550	160,350					4	1,000	7	1,300	5	1,200	4	1,550	10	3,200	1	450
Montgomery	149	144	57,000	1,231,800	30	12,200	10	4,100	11	3,150	26	10,500	17	6,200	12	4,400	19	7,650	7	3,450
Montour	40	40	16,210	258,500	4	1,450	2	600	2	560	8	3,775	9	2,500	7	3,500	5	1,850	2	1,000
Northampton	107	103	40,350	817,300	1	400			15	4,450	28	7,400	7	1,950			45	19,500	4	2,000
Northumberland	99	94	37,085	550,500	12	4,800	3	360	11	2,300	15	6,900	15	6,075	10	4,150	26	9,500	6	2,850
Perry	75	75	23,300	132,000	8	1,400			7	1,500	13	5,300	16	4,400	9	3,000	13	5,400		
Philadelphia	388	424	302,239	18,330,667	43	32,800	68	41,061	8	2,950	27	17,800	63	44,300	87	66,378	13	10,050	37	50,000

TABLE XVIII.—STATE OF PENNSYLVANIA—Continued.

COUNTIES.	ALL DENOMINATIONS.				BAPTIST.		EPISCOPAL.		EVANGELICAL ASSOCIATION.		LUTHERAN.		METHODIST.		PRESBYTERIAN.		REFORMED, (LATE GERMAN.)		ROMAN CATHOLIC.	
	Organizations.	Edifices.	Sittings.	Property.	Organizations.	Sittings.	Organizations.	Sittings.	Organizations.	Sittings.	Organizations.	Sittings.	Organizations.	Sittings.	Organizations.	Sittings.	Organizations.	Sittings.	Organizations.	Sittings.
Pike	7	6	1,500	$20,000			1						2	550	2	550				
Potter	11	7	1,790	20,600	5	600							2	500	2	450			1	240
Schuylkill	131	124	52,400	737,100	14	4,050	7	2,250	10	3,000	24	12,600	18	6,575	6	2,000	26	9,600	14	8,000
Snyder	36	36	17,150	96,600							13	7,900	2	950			17	6,500		
Somerset	113	109	35,350	205,200	19	9,250					40	12,000	12	3,600	2	550	31	7,250	3	1,700
Sullivan	19	16	5,100	64,400	1		1	200			3	600	10	2,650					2	1,650
Susquehanna	65	61	17,740	250,400	13	4,090	4	1,050					28	6,600	10	3,000			10	3,000
Tioga	82	66	23,775	207,100	10	4,000	3	800	8	1,050	2	800	31	9,500	13	3,425			9	1,500
Union	47	40	16,000	246,350	7	2,000			7	1,800	9	4,000	6	1,750	6	2,400	10	3,600	1	
Venango	89	78	28,075	462,100	5	800	3	850	7	2,500	6	2,200	24	6,525	30	9,850	1	250	12	5,000
Warren	39	29	9,545	152,800			2	200	1	400	2	900	10	3,620	6	2,150			4	600
Washington	134	129	48,775	613,600	15	6,500	2	750			7	2,900	50	15,580	47	19,095			3	800
Wayne	73	73	26,375	120,000	10	3,000	3	900			2	500	32	11,000	14	5,800			7	4,000
Westmoreland	157	144	48,215	853,112	7	3,150	1	300			24	10,755	32	10,800	41	12,350	20	3,500	9	2,410
Wyoming	34	31	5,898	89,200	9	2,800	1	45					19	2,353					3	500
York	231	171	68,650	879,900	9	2,550	1	500	25	8,300	69	13,050	23	8,600	15	5,100	53	19,750	6	1,800

STATE OF RHODE ISLAND.

COUNTIES.	ALL DENOMINATIONS.				BAPTIST.		CHRISTIAN.		CONGREGATIONAL.		EPISCOPAL.		FRIENDS.		METHODIST.		ROMAN CATHOLIC.		SECOND ADVENT.	
	Organizations.	Edifices.	Sittings.	Property.	Organizations.	Sittings.	Organizations.	Sittings.	Organizations.	Sittings.	Organizations.	Sittings.	Organizations.	Sittings.	Organizations.	Sittings.	Organizations.	Sittings.	Organizations.	Sittings.
Total	295	283	125,183	$4,117,200	109	34,886	12	3,050	27	18,500	42	17,155	17	5,514	33	14,605	22	19,108	17	3,370
Bristol	16	17	11,125	267,800	3	1,850	1	800	2	1,800	3	1,950			4	2,300	2	2,200	1	225
Kent	39	32	11,925	176,800	20	5,300	2	850	1	300	4	500	1	400	4	1,800	4	2,500	2	200
Newport	47	48	17,399	351,400	10	4,325	5	350	4	2,050	9	3,255	9	3,514	8	2,405	1	950		
Providence	141	139	71,248	3,179,400	46	14,575	4	1,050	17	12,700	21	10,450	5	1,350	14	7,700	13	13,208	7	1,845
Washington	52	47	13,486	141,800	30	8,836			3	1,650	5	1,000	2	250	3	400	2	250	7	1,100

STATE OF SOUTH CAROLINA.

COUNTIES.	ALL DENOMINATIONS.				BAPTIST.		EPISCOPAL.		JEWISH.		LUTHERAN.		METHODIST.		PRESBYTERIAN.		ROMAN CATHOLIC.		UNIVERSALIST.	
	Organizations.	Edifices.	Sittings.	Property.	Organizations.	Sittings.	Organizations.	Sittings.	Organizations.	Sittings.	Organizations.	Sittings.	Organizations.	Sittings.	Organizations.	Sittings.	Organizations.	Sittings.	Organizations.	Sittings.
Total	1,457	1,308	491,425	$3,276,982	523	191,550	83	35,350	3	900	49	17,900	611	164,050	164	67,100	12	10,775	3	850
Abbeville	43	44	24,950	77,000	9	6,200	2	1,600					19	10,000	13	7,150				
Anderson	70	60	25,200	74,600	27	10,500	3	1,800					29	8,600	11	4,300				
Barnwell	67	68	20,975	44,182	41	12,300	1	400					21	7,350	1	250	1	475		
Beaufort	69	67	18,500	140,000	30	10,000	12	5,000					24	3,000	2	400	1	100		
Charleston	105	95	50,950	1,573,000	18	7,500	23	12,500	2	700	3	1,700	36	12,000	13	6,000	5	7,800	1	600
Chester	34	31	19,450	46,500	11	5,500	2	600					11	6,600	9	6,500	1	250		
Chesterfield	25	24	6,600	41,000	4	1,400	1	500					19	4,300	1	400				
Clarendon	40	39	12,150	36,100	12	4,400	2	550					26	7,200						
Colleton	78	71	17,300	158,300	26	3,200	8	4,000					34	5,400	9	4,600	1	100		
Darlington	36	29	10,500	71,600	15	5,200	2	800					16	4,000	3	500				
Edgefield	111	82	56,900	95,500	60	36,000	2	700			8	6,400	35	12,000	4	800	1	1,000	1	
Fairfield	30	30	4,600	47,500	7	1,050	2	350					7	1,100	12	1,800				
Georgetown	27	24	4,800	18,700	6	1,200	5	1,000					16	2,600						
Greenville	53	52	20,300	105,000	33	14,600	1	600					16	3,200	3	1,900				
Horry	23	17	2,900	8,500	7	600							14	2,000	2	300				
Kershaw	16	16	9,700	41,000	5	4,000	2	1,200					6	3,000	3	1,500				
Lancaster	27	21	8,550	23,750	9	3,400					1	250	11	2,700	6	2,200				
Laurens	30	22	9,600	28,900	13	4,800	1	200					16	4,600						
Lexington	51	47	14,600	26,000	16	6,200					17	4,600	18	3,800						
Marion	51	45	9,050	38,100	14	2,800							31	5,000	6	1,250				
Marlborough	26	23	11,800	27,000	6	2,000							17	8,000	3	1,800				
Newberry	49	45	15,350	64,750	11	4,400	1	300			11	2,700	15	4,400	9	3,000			1	250
Oconee	40	36	10,800	37,200	21	6,300					1	400	14	2,600	4	1,500				
Orangeburg	60	54	18,150	29,500	21	6,000	2	350			6	1,200	30	9,500	1	1,100				
Pickens	27	30	5,600	6,500	12	2,400							14	2,800	1	400				
Richland	30	27	10,400	164,700	9	2,600	4	1,150	1	200	2	650	11	3,500	2	1,500	1	800		
Spartanburg	83	75	20,750	55,100	36	10,500	2	650					40	7,950	5	1,650				
Sumter	40	35	10,950	60,800	9	3,000	3	600					19	4,200	8	2,900	1	250		
Union	50	38	19,200	36,000	19	9,000							26	8,200	5	2,000				
Williamsburgh	25	20	4,750	16,200	9	1,200							10	1,450	6	2,100				
York	41	41	16,100	84,000	7	3,300	2	500					10	3,000	22	9,300				

TABLE XVIII.—STATE OF TENNESSEE.

COUNTIES.	ALL DENOMINATIONS.				BAPTIST.		CHRISTIAN.		EPISCOPAL		LUTHERAN.		METHODIST.		PRESBYTERIAN.		ROMAN CATHOLIC.		UNITED BRETHREN IN CHRIST.	
	Organizations.	Edifices.	Sittings.	Property.	Organizations.	Sittings.	Organizations.	Sittings.	Organizations.	Sittings.	Organizations.	Sittings.	Organizations.	Sittings.	Organizations.	Sittings.	Organizations.	Sittings.	Organizations.	Sittings.
Total	3,178	2,841	878,199	$4,684,175	987	255,376	203	55,455	33	12,940	22	9,875	1,339	336,433	556	188,970	21	13,850	7	1,600
Anderson	36	23	2,970	4,925	15	1,600							20	1,220	1	150				
Bedford	59	55	10,700	79,300	12	1,500	7	1,400					35	4,800	4	2,500	1	500		
Benton	49	45	9,300	12,000	16	3,200							26	4,600	7	1,500				
Bledsoe	19	19	6,800	13,000	5	2,400	2	800					12	3,600						
Blount	48	45	23,100	27,900	10	4,700			1	600			17	7,100	17	9,700				
Bradley	42	42	12,950	27,900	11	3,750	2	900					22	5,550	7	2,750				
Campbell	25	23	4,850	14,000	18	3,600							7	1,250						
Cannon	19	19	11,100	14,450	4	2,600	6	2,800					8	4,900	1	800				
Carroll	55	60	19,500	42,000	25	7,500	3	1,350					20	7,500	7	3,150				
Carter	14	11	4,300	14,100	1		5	1,600					7	2,000	1	700				
Cheatham	30	30	8,600	10,100	15	3,000	4	800					7	2,800	4	2,000				
Claiborne	40	25	3,830	9,200	19	2,180	1						19	1,350	1	300				
Cocke	25	18	8,300	9,380	12	3,950					2	1,100	9	1,550	2	1,700				
Coffee	13	12	3,600	14,000	6	1,350							1	250	6	2,000				
Cumberland	21	10	3,900	2,800	5	1,400	2	500					12	2,000	2					
Davidson	84	82	37,850	987,300	22	8,050	2	1,400	5	3,000	1	500	33	12,150	14	6,250	4	6,000		
Decatur	26	26	5,000	10,700	7	1,500							13	2,000	6	1,500				
De Kalb	14	13	8,500	12,000	3	1,500	2	1,000					5	3,000	4	3,000				
Dickson	40	40	7,500	25,900	6	1,200	1	300					18	3,000	15	3,000				
Dyer	26	26	8,700	9,000	6	1,800	3	700					12	3,700	5	2,500				
Fayette	29	29	6,390	108,500	8	1,900			3	750			12	2,700	6	1,040				
Fentress	10	8	2,100	4,000	2	400							4	800	4	900				
Franklin	17	17	4,800	46,600	5	1,600	1	400	1	300			7	1,700	2	500	1	300		
Gibson	60	59	39,200	68,500	15	9,800	4	1,600					26	18,000	15	9,800				
Giles	82	58	20,140	149,700	15	2,500	8	2,000	1	140			50	13,000	7	2,000	1	500		
Grainger	33	34	10,439	41,325	16	5,671							15	4,443	2	925				
Greene	69	62	26,250	96,450	11	3,800			1	300	5	3,300	23	8,000	22	8,350			6	1,600
Grundy	26	21	5,005	12,000	6	1,375	3	500					12	1,600	4	1,280	1	250		
Hamilton	27	20	3,650	22,600	13	1,800							6	600	7	1,050				
Hancock	27	21	7,250	2,100	16	5,250							11	2,000						
Hardeman	47	47	11,200	35,400	18	3,750			1	450			20	5,000	8	2,000				
Hardin	52	42	25,000	24,700	8	4,000							29	12,000	15	9,000				
Hawkins	35	32	8,850	24,800	17	5,000							13	2,100	5	1,750				
Haywood	41	41	12,950	64,000	14	5,250	3	1,500	1	300			18	4,000	5	1,900				
Henderson	43	43	8,600	18,600	21	4,200	2	400					20	4,000						
Henry	54	54	14,875	29,350	21	5,025	1	400					23	6,650	9	2,800				
Hickman	23	23	5,000	10,800	6	1,200	7	1,400					10	2,400						
Humphreys	62	62	18,800	32,500	10	3,000	6	1,800					25	7,500	20	6,000	1	500		
Jackson	3						1						1		1					
Jefferson	63	45	13,925	43,000	15	3,050							34	7,575	13	2,800				
Johnson	21	9	1,500	12,000	9	300	3	200					9	1,000						
Knox	52	52	21,000	120,400	18	6,300			1	1,000	1	350	19	7,150	12	5,400	1	800		
Lake	8	6	2,500	3,600	1	200							6	1,800	1	500				
Lauderdale	41	41	6,550	16,400	12	2,000	2	300	1	200			21	3,300	5	750				
Lawrence	20	20	7,500	8,500	4	3,000	3	700					4	1,000	7	2,300	2	500		
Lewis	8	7	1,700	3,200	1	200							5	800	2	700				
Lincoln	61	31	12,100	59,600	20	6,000	5	200					20	600	16	5,300				
Macon	22	22	3,200	19,000	14	1,800							8	1,400						
Madison	44	40	13,200	86,500	15	3,600	2	800					21	6,000	5	2,400	1	400		
Marion	63	63	7,175	25,000	31	3,175	4	600					20	2,200	8	1,200				
Marshall	43	42	11,800	66,000	7	2,000	8	2,000					11	3,000	17	4,800				
Maury	56	50	15,000	130,300	8	2,000	10	2,000	3	900			22	5,800	12	4,100	1	200		
McMinn	18	17	5,175	28,150	7	2,450			1	150			7	1,875	3	700				
McNairy	68	62	6,400	16,200	26	2,600							36	3,000	6	800				
Meigs	23	20	3,500	20,000	9	1,500							14	2,000						
Monroe	38	33	13,200	24,000	10	4,000			1	400	4	1,600	13	3,600	10	3,600				
Montgomery	49	42	21,700	54,500	14	5,000	8	3,000					18	9,000	8	4,000	1	700		
Morgan	15	15	2,780	6,400	7	1,455					1	175	7	1,150						
Obion	54	52	20,260	41,700	11	3,960	4	1,400					20	7,500	19	7,400				
Overton	36	34	9,750	6,830	11	3,450	10	2,450					8	2,000	7	1,850				
Perry	13	12	2,400	6,100	3	600	3	600					4	600	3	600				
Polk	20	19	4,400	10,800	13	3,000							3	600	4	800				
Putnam	46	37	10,500	26,500	12	3,300							21	4,000	13	3,200				
Rhea	27	17	5,500	7,000	9	1,500							12	3,000	6	1,000				
Roane	63	62	14,100	23,200	21	5,200							32	6,400	10	2,500				
Robertson	40	40	7,500	45,800	9	1,500	4	800					13	2,600	14	2,600				
Rutherford	90	68	17,275	173,600	31	6,725	13	1,850					30	5,750	16	2,950				
Scott	15	15	2,100	1,240	12	1,600							3	500						
Sequatchie	7	5	600	500	5	400							2	200						
Sevier	34	34	11,400	14,150	16	6,200							18	5,200						
Shelby	86	81	31,775	841,100	24	6,400	4	2,700	6	3,250	1	450	33	12,700	13	3,275	4	2,400		
Smith	37	37	10,000	34,000	20	6,000							11	2,200	6	1,800				
Stewart	31	29	9,600	12,400	7	2,600	2						18	5,400	4	1,600				
Sullivan	44	35	13,050	32,100	10	4,600	2				5	2,000	19	5,250	8	1,200				
Sumner	39	36	11,215	106,150	5	1,360	8	1,555					16	5,150	9	2,650	1	500		
Tipton	27	24	10,150	34,750	6	2,100	1		3	550			9	3,100	8	4,400				
Union	15	15	3,150	4,600	11	2,200							3	600	1	350				
Van Buren	5	5	1,500	2,600	1	400	2	500					1	400	1	200				
Warren	50	36	10,100	29,000	12	2,100	10	2,400	1				22	4,600	5	1,000				
Washington	65	49	16,200	34,900	17	6,000					2	400	40	8,000	5	1,800			1	
Wayne	46	42	7,950	11,225	19	2,600	3						16	2,850	8	2,500				
Weakley	16	16	3,220	41,600	6	1,250			1	250			5	1,320	4	400				
White	31	31	13,100	33,000	7	1,200	5	5,000					11	1,200	8	5,700				
Williamson	52	45	14,300	104,200	5	1,800	5	1,700	1	400			29	6,750	11	3,350	1	300		
Wilson	51	51	15,350	130,500	16	5,000	6	1,150					17	5,500	12	3,700				

TABLE XVIII.—STATE OF TEXAS.

COUNTIES.	ALL DENOMINATIONS.				BAPTIST.		CHRISTIAN.		CONGREGATIONAL.		EPISCOPAL.		LUTHERAN.		METHODIST.		PRESBYTERIAN.		ROMAN CATHOLIC.	
	Organizations.	Edifices.	Sittings.	Property.	Organizations.	Sittings.	Organizations.	Sittings.	Organizations.	Sittings.	Organizations.	Sittings.	Organizations.	Sittings.	Organizations.	Sittings.	Organizations.	Sittings.	Organizations.	Sittings.
Total	843	647	199,100	$1,035,430	275	61,700	18	4,450	1	500	32	11,400	23	7,650	355	69,100	101	27,600	36	16,000
Anderson	26	19	5,500	9,000	10	1,800									12	2,500	4	1,200		
Angelina	6	5	1,100	500	3	500									3	600				
Atascosa	2														2					
Austin	11	8	2,200	6,600	2	300	1	200			1	200	2	300	4	1,000	1	200		
Bandera	2	2	700	2,050											1	100			1	600
Bastrop	6	5	1,800	14,000	1	400					1	400	2	700	2	300				
Bee	3	3	300	500	1	100									2	200				
Bell	3	3	900	5,000	1	400									2	500				
Bexar	7	6	2,800	65,000							1	400	1	300	1	300	2	600	2	1,200
Blanco	5	3	350	1,100	2	150									3	200				
Bosque	11	1	100	100	3								1	100	5		2			
Bowie	8	5	1,600	5,500	3	600									5	1,000				
Brazoria	8	6	1,400	12,000	3	600									4	500			1	300
Brazos	4	4	1,350	11,000	1	400					1	300	1	300	1	350				
Brown																				
Burleson	8	5	2,300	6,500	4	1,350									3	500	1	450		
Burnet	1	1	400	1,000	1	400														
Caldwell	11	6	2,450	11,200	4	1,000	1	300			1	300			3	500	2	350		
Calhoun	6	5	1,750	18,000	1	200					1	500			1	300	2	300	1	450
Cameron	6	5	1,700	11,500					1	500	1								4	1,200
Chambers	5	5	1,000	1,300	2	400					2	400			1	200				
Cherokee	26	21	8,400	26,000	8	2,200									10	3,000	8	3,200		
Collin	5	3	1,200	5,000							1	400			4	800				
Colorado	3	2	1,000	13,000									2	500					1	500
Comal	5	4	1,200	9,200									2	600	2	300			1	300
Comanche	2	2	200	350	1	100									1	100				
Cook	2	1	500	1,500											2	500				
Coryell	11	5	1,900	3,800	5	1,000									5	600	1	300		
Dallas	13	10	3,800	8,000	6	2,000									7	1,800				
Davis	8	5	1,800	3,700	3	1,000									5	800				
Denton	6	6	1,350	1,800	2	400									2	500	2	450		
De Witt	14	14	4,300	15,000	2	700							3	1,200	4	1,000	3	900	2	500
Ellis	11	8	2,550	7,000											8	1,500	2	800	1	250
El Paso	3	3	1,3.0	6,500											1	300			2	1,000
Erath	5	2	300	250	3	200									2	100				
Falls	5	4	1,000	2,400	2	500									1		1	200		
Fannin	15	14	3,600	5,300	4	800	1	200							4	600	6	2,000		
Fayette	14	11	3,600	15,000	4	1,300	1	200					2	400	3	600	2	500	2	600
Fort Bend	7	7	1,400	3,060	2	100									4	1,000			1	300
Freestone	4	3	1,000	6,700	1	200									2	400	1	400		
Galveston	9	9	6,000	199,000	2	1,000					1	1,200	1	600	2	1,100	1	500	2	1,600
Gillespie	4	4	2,400	14,000									2	1,000	1	600			1	800
Goliad	2	2	400	700	1	200									1	200				
Gonzales	12	10	2,700	2,500	4	1,500									8	1,200				
Grayson	6	6	2,000	6,600	4	1,000									1	500	1	500		
Grimes	7	7	1,900	9,000	3	900									4	1,000				
Guadalupe	8	7	2,800	5,570	3	1,000							1	600	4	1,200				
Hamilton	2				1										1					
Hardin	1	1	200	500	1	200														
Harris	11	10	4,050	79,300	2	600					1	500	1	350	4	1,100	1	600	1	500
Harrison	41	41	11,300	45,000	22	6,000					1	300			14	4,000	4	1,000		
Hays	4	1	400	2,000											4	400				
Henderson	4	4	1,050	1,400											3	750	1	300		
Hidalgo																				
Hill	11	7	2,050	7,000	2	250									6	1,000	3	800		
Hood	2														1		1			
Hopkins	4	4	800	1,000	1	200	1	200							1	200	1	200		
Houston	15	6	1,600	7,300	3	400									10	800	2	400		
Hunt	4	4	1,100	1,500	2	600									2	500				
Jack	1														1					
Jackson	2	2	650	1,800											1	300	1	350		
Jasper	13	9	2,200	2,000	6	1,200									7	1,000				
Jefferson	2	1	100	150	2	100														
Johnson	3	3	1,100	1,100	1	600									1	300	1	200		
Karnes																				
Kaufman	9	9	1,600	3,800	2	400	1	200							4	600	2	400		
Kendall	1	1	400	1,000															1	400
Kerr	1	1	200	500											1	200				
Kinney																				
Lamar	8	3	1,500	12,000	3	400									3	500	2	600		
Lampasas																				
Lavaca	11	7	1,400	6,000	5	500	1	150							3	100	1	150	1	500
Leon	7	4	1,100	4,000	2	400									4	500	1	200		
Liberty	4	3	900	2,150	2	200									1	400			1	300
Limestone	6	5	1,000	3,000											5	700	1	300		
Live Oak	2	2	400	600	1	200									1	200				
Llano	4	4	800	800							2	400			2	400				
Madison	5	3	1,100	1,700	2	800									3	300				
Marion	2	2	400	1,050	1	200											1	200		
Mason																				
Matagorda	4	4	1,000	10,000							1	400			3	600				
Maverick																				
McLennan	3	3	1,000	1,800	2	600									1	400				
Medina	3	3	1,300	44,400									1	400	1	400			1	500
Menard																				
Milam	7	6	1,900	6,500	3	900									4	1,000				
Montague																				
Montgomery	7	7	1,950	8,000	4	1,000									2	750	1	200		
Nacogdoches	14	5	1,800	6,900	3	500					1	200			6	500	3	300	1	300
Navarro	3	3	900	1,500	1	300									1	300	1	300		
Newton	6	5	900	1,600	2	400									4	500				
Nueces	3	3	1,600	19,500											1	500	1	300	1	800
Orange	1	1	200	300	1	200														
Panola	30	27	5,400	4,100	14	2,500									15	2,800	1	100		
Parker	3	3	650	1,800	1	150									1	400	1	100		

TABLE XVIII.—STATE OF TEXAS—Continued.

COUNTIES.	ALL DENOMINATIONS.				BAPTIST.		CHRISTIAN.		CONGREGATIONAL.		EPISCOPAL.		LUTHERAN.		METHODIST.		PRESBYTERIAN.		ROMAN CATHOLIC.	
	Organizations.	Edifices.	Sittings.	Property.	Organizations.	Sittings.	Organizations.	Sittings.	Organizations.	Sittings.	Organizations.	Sittings.	Organizations.	Sittings.	Organizations.	Sittings.	Organizations.	Sittings.	Organizations.	Sittings.
Polk	9	2	600	$700	4	300									5	300				
Presidio																				
Red River	3	3	1,300	5,500	1	300									1	400	1	600		
Refugio	3	3	1,400	7,500	1	500									1	600			1	300
Robertson	3	3	800	1,400	1	200									1	300	1	300		
Rusk	19	15	6,900	21,600	6	3,000	2	800							6	1,800	5	1,300		
Sabine	6	6	1,300	1,600	2	500									4	800				
San Augustine	7	4	1,300	3,300	2	200					1	500			4	600				
San Patricio	1	1	400	2,500															1	400
San Saba	1	1	100	100											1	100				
Shackleford																				
Shelby	27	23	6,000	11,000	10	2,000	2	500							10	2,500	5	1,000		
Smith	28	8	1,650	4,100	10	600					1	250			15	500	2	300		
Starr	1	1	800	4,000															1	800
Tarrant	9	9	2,700	5,000	4	1,200	2	600							2	600	1	300		
Titus	5	4	1,600	4,000	3	800									2	800				
Travis	10	10	3,000	37,500	3	700					1	500			2	500	3	900	1	400
Trinity	13	9	2,200	6,500	5	600					3	900			5	700				
Tyler	5	3	900	1,500	1	300									1	300	1	300		
Upshur	17	12	4,500	5,500	5	1,500					6	1,800			6	1,200				
Uvalde																				
Van Zandt	7	6	2,300	9,000	2	600	1	300							4	1,400				
Victoria	5	5	1,700	3,100	1	300									2	600	1	400	1	400
Walker	6	6	2,400	15,000	1	400	1	200			1	450			1	600	2	750		
Washington	15	8	3,450	15,000	7	1,200					1	600	1	300	6	1,350				
Webb	1	1	400	5,000															1	400
Wharton	5	5	1,500	6,800	3	600					1	500			1	400				
Williamson	13	13	2,900	4,500	4	800	3	600							3	700	3	800		
Wilson	1	1	400	5,000															1	400
Wise	8	6	1,500	2,200											5	700	3	800		
Wood	7	5	800	700	5	600									2	200				
Zapata																				

NOTE.—The sittings generally, and the property occasionally, have been estimated.

TERRITORY OF UTAH.

COUNTIES.	ALL DENOMINATIONS.				EPISCOPAL.		METHODIST.		MORMON.		PRESBYTERIAN.		ROMAN CATHOLIC.		UNITARIAN.		UNITED BRETHREN IN CHRIST.		UNIVERSALIST.	
	Organizations.	Edifices.	Sittings.	Property.	Organizations.	Sittings.	Organizations.	Sittings.	Organizations.	Sittings.	Organizations.	Sittings.	Organizations.	Sittings.	Organizations.	Sittings.	Organizations.	Sittings.	Organizations.	Sittings.
Total	165	164	86,110	$674,600	2	460	2	300	160	85,350	1									
Beaver	3	2	800	8,000			1		2	800										
Box Elder	10	9	4,160	11,300	1	60			8	4,100	1									
Cache	16	18	6,600	31,000					16	6,600										
Davis	5	5	3,000	50,000					5	3,000										
Iron	1	2	1,000	10,000					1	1,000										
Juab	4	5	2,000	20,000					4	2,000										
Kane	6	6	900	7,000					6	900										
Millard	7	6	1,400	6,600					7	1,400										
Morgan	4	4	2,000	20,000					4	2,000										
Rich	12	6	1,500	3,000					12	1,500										
Rio Virgin	3	2	150	4,000					3	150										
Salt Lake	31	31	25,700	231,200	1	400	1	300	29	25,000										
San Pete	9	19	6,000	37,000					9	6,000										
Summit	8	8	1,600	3,000					8	1,600										
Tooele	5	5	7,000	80,000					5	7,000										
Utah	12	9	4,300	60,000					12	4,300										
Wasatch	1	1	1,000	2,500					1	1,000										
Washington	10	8	3,000	20,000					10	3,000										
Weber	18	18	14,000	70,000					18	14,000										

TABLE XVIII.—STATE OF VERMONT.

COUNTIES.	ALL DENOMINATIONS.				BAPTIST.		CHRISTIAN.		CONGREGATIONAL.		EPISCOPAL.		METHODIST.		ROMAN CATHOLIC.		SECOND ADVENT.		UNIVERSALIST.	
	Organizations.	Edifices.	Sittings.	Property.	Organizations.	Sittings.	Organizations.	Sittings.	Organizations.	Sittings.	Organizations.	Sittings.	Organizations.	Sittings.	Organizations.	Sittings.	Organizations.	Sittings.	Organizations.	Sittings.
Total	699	744	270,614	$3,713,530	131	43,245	14	4,350	183	75,925	33	11,223	180	60,325	40	25,000	15	4,450	60	19,710
Addison	58	62	20,555	275,300	11	3,350			14	5,450	2	750	19	5,775	3	850	2	450	4	1,250
Bennington	36	40	12,350	132,800	8	2,250	2	450	8	3,050	2	500	10	2,750	2	900			1	400
Caledonia	49	55	19,556	194,100	10	3,350			13	6,350	1	300	15	4,750	1	300			5	1,650
Chittenden	52	52	27,525	555,900	10	3,925			15	7,500	2	1,250	14	6,500	7	6,500			3	850
Essex	17	17	6,210	39,700	4	1,060			5	2,100			5	1,450	1	1,000			1	400
Franklin	59	56	19,898	326,500	11	3,350			10	4,000	9	2,148	12	4,450	5	3,500	2	350	2	600
Grand Isle	11	11	3,250	37,300					3	900			6	1,700	1	500				
Lamoille	26	26	9,500	95,800			2	400	8	3,500			7	2,500			1	400	3	1,150
Orange	53	58	19,210	193,280	13	4,250	2	850	18	6,200	1	400	13	4,600					6	1,960
Orleans	51	58	20,050	162,200	13	3,900	1	250	15	6,350			15	5,100	1	500	1	250	2	600
Rutland	82	87	37,960	638,100	15	5,710	3	800	19	9,750	5	2,250	18	6,650	11	8,300	4	1,800	4	1,250
Washington	48	56	18,425	352,800	5	1,000	2	800	10	3,750	2	775	14	4,250	4	1,250	3	800	8	2,650
Windham	65	74	24,100	294,050	17	5,550			20	7,250	3	800	13	4,000	2	600			7	2,100
Windsor	92	92	32,025	415,700	14	4,650	2	800	25	9,775	6	2,050	19	5,850	2	800	2	400	14	4,850

STATE OF VIRGINIA.

COUNTIES.	ALL DENOMINATIONS.				BAPTIST.		CHRISTIAN.		EPISCOPAL.		LUTHERAN.		METHODIST.		PRESBYTERIAN.		REFORMED, (LATE GERMAN.)		UNITED BRETHREN IN CHRIST.	
	Organizations.	Edifices.	Sittings.	Property.	Organizations.	Sittings.	Organizations.	Sittings.	Organizations.	Sittings.	Organizations.	Sittings.	Organizations.	Sittings.	Organizations.	Sittings.	Organizations.	Sittings.	Organizations.	Sittings.
Total	2,582	2,405	765,127	$5,277,368	849	256,830	100	29,225	185	60,105	80	25,350	1,011	270,617	204	70,065	24	5,900	42	7,700
Accomack	39	39	9,100	67,550	8	1,750			3	750			27	6,350	1	250				
Albemarle	67	56	19,050	156,300	23	5,300	3	1,000	8	2,450	1		21	6,900	7	2,400				
Alexandria	22	20	12,205	299,038	7	3,805			3	2,150	1		6	3,550	2	1,100				
Alleghany	12	12	3,450	10,450	1	200							7	1,900	4	1,350				
Amelia	9	20	2,050	8,750	4	700			1	100			2	850	1	300				
Amherst	29	29	5,800	14,100	10	2,000			3	600			15	3,000	1	200				
Appomattox	24	24	9,450	16,100	15	5,900							5	1,950	4	1,600				
Augusta	95	78	23,620	239,350	19	3,830			2	1,300	8	2,700	35	8,250	12	4,140	3	1,000	15	2,100
Bath	11	7	1,225	11,300	1	200			1	200			6	175	3	650				
Bedford	57	53	17,500	62,500	19	5,750			4	1,350			22	7,300	4	1,800				
Bland	6	7	1,400	3,550	2	350					1	250	3	650						
Botetourt	32	32	8,200	37,800	8	2,000			2	400			10	2,800	5	1,500				
Brunswick	24	24	4,950	17,300	3	750			2	400			16	3,200	3	600				
Buchanan	22	16	3,800	10,000	9	1,700	1	500	2	600			10	1,000						
Buckingham	18	22	8,000	18,800	7	2,300							8	2,300	3	1,400				
Campbell	51	50	12,450	150,800	13	2,700			5	1,000			21	6,100	8	2,000				
Caroline	34	30	9,400	36,600	20	5,600	2	800	4	1,100			8	1,900						
Carroll	12	13	2,218	3,600	6	918							4	650	1	300				
Charles City	13	13	1,450	8,900	7	700			2	400			4	350						
Charlotte	31	31	11,000	26,000	9	4,000	1	300	1	300			9	2,400	11	4,000				
Chesterfield	27	27	5,245	22,850	13	2,575			2	450			12	2,220						
Clarke	14	14	5,050	35,500	3	1,600			4	1,200	1	250	6	2,000						
Craig	9	9	1,575	6,500			2	400			1	200	2	175	1	300				
Culpeper	23	23	5,800	89,300	10	2,800			4	850			7	1,550	2	600				
Cumberland	16	15	3,500	38,500	2	600			1	300			4	600	5	1,200				
Dinwiddie	47	47	16,235	377,350	15	6,000			5	2,500			21	5,260	4	2,050				
Elizabeth City	13	13	3,700	10,500	6	1,900			2	500			4	650						
Essex	17	17	4,900	33,700	8	2,700	1	350	4	850			4	1,000						
Fairfax	24	17	4,650	20,700	5	1,000			2	300			14	2,700	2	550				
Fauquier	49	42	11,780	94,650	15	3,650			9	2,230			16	2,600	6	1,250				
Floyd	21	21	8,600	11,200	11	4,700					2	700	7	2,700	1	500				
Fluvanna	10	15	8,400	28,000	8	4,000			1	200			1	4,200						
Franklin	29	28	9,000	17,000	17	4,500							11	4,200	1	300				
Frederick	67	57	17,475	124,700	6	1,900			2	850	8	2,300	30	6,425	6	1,500	1	400	9	2,050
Giles	12	10	7,800	12,400			2				2	2,000	8	5,800						
Gloucester	9	10	4,900	16,700	6	2,200			2	1,200			1	1,500						
Goochland	18	17	5,500	13,250	8	2,600	2	400	3	950			3	1,000	2	550				
Grayson	44	26	6,800	9,400	16	3,500							28	3,300						
Greene	21	15	3,875	6,100	8	1,675	3	300					7	1,900					3	
Greenville	14	14	2,500	3,475	5	1,000			2	350			7	1,150						
Halifax	44	42	10,800	41,200	30	7,300			2	700			8	1,600	4	1,200				
Hanover	40	36	13,700	28,550	18	4,700	6	2,700	4	1,400			9	3,700	2	700				
Henrico	56	56	36,640	827,500	22	15,025			7	5,400	3	1,250	12	7,075	4	2,650				
Henry	23	23	5,900	6,450	11	1,800	3	500	1	900			6	1,500	2	1,200				
Highland	29	18	3,895	14,250							1	350	23	2,270	4	875			1	400
Isle of Wight	22	22	3,250	13,700	8	1,050	2	1,200	1	200			11	800						
James City	11	9	2,850	27,100	7	1,500	1	300	1	500			2	550						
King and Queen	23	23	8,650	44,500	16	5,900	1	700					6	2,050						
King George	13	13	4,950	18,600	5	2,350			5	1,750			3	850						
King William	14	14	6,700	18,900	6	3,000	3	1,400	1	300			4	2,000						
Lancaster	13	13	3,400	19,950	6	1,700							7	1,700						
Lee	27	32	14,750	23,400	7	2,800	1	250					17	8,400	2	800				
Loudon	53	46	15,300	149,200	9	3,500			5	900	3	1,050	25	6,300	3	800	3	400		
Louisa	44	43	19,750	40,950	20	9,150	9	4,000	2	900			12	5,200	1	500				
Lunenburg	16	16	975	1,280	2	300	4	325	2	150			8	200						
Madison	23	23	5,850	24,300	7	1,750			2	500	2	600	9	2,250	3	750				
Matthews	8	9	4,200	10,500	1	1,000	1	600	1	600			5	2,000						
Mecklenburg	39	36	11,100	18,850	7	3,100			7	750			17	5,150	8	2,100				

TABLE XVIII.—STATE OF VIRGINIA—Continued.

COUNTIES.	ALL DENOMINATIONS.				BAPTIST.		CHRISTIAN.		EPISCOPAL.		LUTHERAN.		METHODIST.		PRESBYTERIAN.		REFORMED, (LATE GERMAN.)		UNITED BRETHREN IN CHRIST.	
	Organizations.	Edifices.	Sittings.	Property.	Organizations.	Sittings.	Organizations.	Sittings.	Organizations.	Sittings.	Organizations.	Sittings.	Organizations.	Sittings.	Organizations.	Sittings.	Organizations.	Sittings.	Organizations.	Sittings.
Middlesex	12	12	3,630	$12,700	6	2,000			1	500			4	1,000						
Montgomery	22	22	4,550	26,100	5	950	2	300	1	300	2	200	8	1,500	4	1,300				
Nansemond	27	27	8,025	34,550	8	2,150	6	2,450	3	575			9	2,650						
Nelson	25	27	6,120	22,750	12	2,950			3	700			7	1,350	1	600				
New Kent	19	19	3,835	10,175	9	1,635	1	200	2	400			6	1,200	1	400				
Norfolk	64	00	29,150	617,450	19	9,250	4	950	4	2,000			30	12,875	2	1,300				
Northampton	18	18	5,400	19,000	4	1,150			2	1,000			11	2,850	1	400				
Northumberland	15	15	3,200	35,000	7	1,500							8	1,700						
Nottoway	15	15	2,800	15,500	4	600			1	200			7	1,400	3	600				
Orange	25	25	5,000	27,000	16	2,500	2	500	2	300			3	1,000	2	700				
Page	20	33	9,350	23,700	6	1,700	3	1,100			4	1,500	6	1,300					1	250
Patrick	20	20	974	6,025	11	667							9	307						
Pittsylvania	42	35	11,550	61,800	23	5,100	2	500	2	750			12	3,900	3	1,300				
Powhatan	17	17	4,100	21,800	6	1,850	1	150	4	900			4	850	2	350				
Prince Edward	21	19	6,600	37,050	5	1,900	1	400					7	2,400	5	1,500				
Prince George	15	15	2,250	6,250	3	600			3	600			9	1,050						
Princess Anne	20	20	12,200	11,850	5	3,000			2	1,200			13	8,000						
Prince William	15	13	3,200	18,500	2	650			2				7	1,450	4	900				
Pulaski	19	16	3,600	19,400	2	500	6	1,200					8	1,000	3	900				
Rappahannock	18	17	6,050	14,500	9	3,300			3	800			5	1,600	1	350				
Richmond	12	11	3,800	12,200	8	2,800	1	200	1	400			2	400						
Roanoke	23	20	5,250	48,900	10	2,150			1	350	3	1,200	7	750	2	800				
Rockbridge	23	21	11,760	97,350	2	2,300			3	700			4	2,260	9	6,250				
Rockingham	53	62	19,500	108,000	17	7,100	3	850	1	300	6	1,800	12	3,500	4	1,200	2	600	7	1,400
Russell	44	29	11,575	33,350	11	4,200	2	300					31	7,075						
Scott	24	22	4,100	7,200	6	1,100					1	300	17	2,700						
Shenandoah	82	47	18,600	79,900	13	2,900	8	2,000			22	5,000	14	2,500	4	1,200	15	3,500	6	1,500
Smyth	18	18	10,800	16,400	4	2,400					2	1,200	10	6,000	2	1,200				
Southampton	23	23	2,675	7,975	8	1,200	3	300					11	1,100						
Spottsylvania	24	24	12,150	124,000	8	4,200	2	600	4	2,300			8	4,000	1	650				
Stafford	15	14	4,700	16,000	7	2,000			1	500			6	1,200	1	300				
Surry	12	12	2,750	3,250	6	1,000			1	250			4	1,200	1	300				
Sussex	12	12	7,550	6,300	5	3,000	1	300	1	250			5	4,000						
Tazewell	28	28	9,100	18,000	4	1,200							21	6,300	2	1,200				
Warren	14	13	3,800	11,200	2	1,000			2	1,000			10	1,800						
Warwick	5	5	550	4,000	5	550														
Washington	43	33	7,950	62,200	5	800	3	500	2	1,500	1	300	18	2,500	12	2,000				
Westmoreland	16	16	3,600	21,600	6	1,400			4	900			6	1,300						
Wise	40	31	6,100	1,750	17	3,200							23	2,900						
Wythe	19	19	6,450	40,650	1	200			1	250	5	2,200	9	2,850	1	400				
York	13	13	4,500	7,300	7	2,900	1	400	1	400			4	800						

TERRITORY OF WASHINGTON.

COUNTIES.	ALL DENOMINATIONS.				BAPTIST.		CHRISTIAN.		CONGREGATIONAL.		EPISCOPAL.		METHODIST.		PRESBYTERIAN.		ROMAN CATHOLIC.		UNITED BRETHREN IN CHRIST.	
	Organizations.	Edifices.	Sittings.	Property.	Organizations.	Sittings.	Organizations.	Sittings.	Organizations.	Sittings.	Organizations.	Sittings.	Organizations.	Sittings.	Organizations.	Sittings.	Organizations.	Sittings.	Organizations.	Sittings.
Total	47	36	6,000	$62,450	3		4	250	2	250	4	500	16	2,200	3	600	11	1,785	3	275
Clarke	9	7	1,025	15,150	1						1	100	2	350			3	500	2	75
Cowlitz	4	2	300	2,400			1						3	300						
Island		1	100	300																
Jefferson	2	2	350	3,200							1	200					1	150		
King	6	3	375	8,500	1				1		1		2	250			1	125		
Klikitat	2												2							
Lewis	3	2	450	3,500	1								1	150			1	300		
Pierce	3	3	400	7,000									1	150	1	150	1	100		
Skamania	1												1							
Stevens	3	3	500	3,000													3	500		
Thurston	6	4	1,050	8,000			2				1	200	1	400	2	450				
Walla-Walla	6	7	1,050	10,650			1	250	1	250			1	200			1	110	1	200
Yakima	2	2	400	750									2	400						

TABLE XVIII.—STATE OF WEST VIRGINIA.

COUNTIES.	ALL DENOMINATIONS.				BAPTIST.		CHRISTIAN.		EPISCOPAL.		LUTHERAN.		METHODIST.		PRESBYTERIAN.		ROMAN CATHOLIC.		UNITED BRETHREN IN CHRIST.	
	Organizations.	Edifices.	Sittings.	Property.	Organizations.	Sittings.	Organizations.	Sittings.	Organizations.	Sittings.	Organizations.	Sittings.	Organizations.	Sittings.	Organizations.	Sittings.	Organizations.	Sittings.	Organizations.	Sittings.
Total	1,529	1,018	297,315	$1,835,720	325	62,850	36	6,400	21	7,355	22	7,300	879	152,865	89	27,320	40	16,800	94	13,800
Barbour	53	38	10,750	18,000	14	3,100					1	200	31	6,100	1		1		5	1,350
Berkeley	47	39	10,080	121,750	4	900			3	725	3	550	22	4,635	6	1,495	1	600	7	875
Boone	24	2	400	200	10	200	3						11	200						
Braxton	38	7	1,500	2,100	4								31	1,500					3	
Brooke	13	13	5,020	44,600	2	400	2	1,300	2	600			5	2,120	1	300	1	300		
Cabell	13	13	3,800	16,000	7	1,400							6	2,400						
Calhoun	27	5	1,500	1,275	7	400							19	1,100					1	
Clay	15	2	260	750	4								11	260						
Doddridge	46	28	6,050	14,850	12	1,900	3	550			1	150	20	2,300			2	450	8	700
Fayette	31	10	2,200	3,250	11	1,150							17	950	1				2	100
Gilmer	14	14	5,200	4,000	7	2,300							6	2,500					1	400
Grant	12	12	1,850	11,300	1	250							8	950	1	300			2	350
Greenbrier	37	35	9,225	37,430	5	900							22	5,400	9	2,425	1	500		
Hampshire	15	15	3,500	21,000	2	200	2	200			1	400	6	1,500	4	1,200				
Hancock	9	9	2,650	27,400	1	250							5	1,050	3	1,350				
Hardy	9	9	2,450	24,500	1	200					3	650	3	1,000	2	600				
Harrison	61	57	18,850	74,600	18	5,350			1	400			39	11,950	2	650	1	500		
Jackson	41	21	5,100	15,200	6	800			1	300			22	2,600	2	400			8	1,000
Jefferson	27	27	12,700	144,000	2	1,500			4	2,400	4	2,350	9	3,500	5	2,400	1	250		
Kanawha	107	37	7,800	81,000	20	500			4	400			70	6,000	4	600	2	300	7	
Lewis	57	36	13,850	38,500	6	1,250							32	6,600	1		5	3,500	12	2,500
Lincoln	11	6	1,950	2,250	6	850							5	1,100						
Logan	7	8	700	3,000	4	200							3	500						
Marion	37	37	10,080	32,400	8	1,700	5	1,200	1	230			20	6,100	1	350	2	500		
Marshall	24	13	8,300	22,000	2		4	400	1	300			9	4,000	5	2,800	1	500		
Mason	33	29	7,400	50,500	3	1,200			1	500	1	400	14	3,000	6	600	1	500	7	1,200
McDowell	11	8	800	800	6	400	1	100					4	300						
Mercer	29	11	2,900	3,000	10	1,000	3						16	1,900						
Mineral	21	21	4,825	26,535	3	800							7	2,150	3	850			2	350
Monongalia	49	39	9,650	53,400	10	3,000	2	400					36	5,750	1	500				
Monroe	32	32	9,600	32,700	9	3,100	1	350					15	3,500	5	1,650	2	1,000		
Morgan	21	14	3,900	15,750									12	2,500					7	1,100
Nicholas	17	11	2,950	6,000	5	1,200							11	1,750			1			
Ohio	36	36	16,750	476,000	3	750	2	800	2	1,100	3	1,600	16	5,500	7	4,000	3	3,000		
Pendleton	13	13	1,950	6,100	2	300					2	300	4	600						
Pleasants	15	15	1,600	6,000	7	700							8	900						
Pocahontas	17	9	4,600	11,950									14	2,850	3	1,750				
Preston	22	38	7,900	24,500	5	1,000					3	700	5	4,200	4	800	5	1,200		
Putnam	16	14	3,500	10,000	11	2,500							5	1,000						
Raleigh	21	4	2,900	10,000	11	1,900							10	1,000						
Randolph	23	14	1,700	5,450	3	300							13	1,200	3	100	1	100	3	
Ritchie	43	35	6,820	18,705	9	1,920	1	100					26	3,625	1		2	600	4	575
Roane	38	6	2,800	4,000	10	800							27	2,000						
Taylor	38	30	10,850	47,100	13	4,650	1	200					22	5,100	1	500	1	400		
Tucker	18	9	1,450	4,100	1								17	1,450						
Tyler	28	22	7,700	15,200	5	1,000							20	5,900	2	400			1	400
Upshur	36	31	8,700	20,200	3	1,050							25	5,350	2	700	1	200	5	1,400
Wayne	10	10	3,800	5,500	4	1,500							6	2,300						
Webster	21	3	800	375	5								16	800						
Wetzel	12	12	2,875	10,900	3	650	1	800					5	1,025			1	400		
Wirt	8	8	2,900	9,900	3	1,200							5	1,700						
Wood	123	49	19,700	199,500	14	6,000	3		1	400			87	9,200	3	600	4	2,000	9	1,500
Wyoming	3	1	230	200	2	230							1							

STATE OF WISCONSIN.

COUNTIES.	ALL DENOMINATIONS.				BAPTIST.		CONGREGATIONAL.		EPISCOPAL.		EVANGELICAL ASSOCIATION.		LUTHERAN.		METHODIST.		PRESBYTERIAN.		ROMAN CATHOLIC.	
	Organizations.	Edifices.	Sittings.	Property.	Organizations.	Sittings.	Organizations.	Sittings.	Organizations.	Sittings.	Organizations.	Sittings.	Organizations.	Sittings.	Organizations.	Sittings.	Organizations.	Sittings.	Organizations.	Sittings.
Total	1,864	1,466	423,015	$4,890,781	212	42,980	157	44,960	82	21,200	179	24,175	171	36,780	508	103,240	98	23,930	329	104,000
Adams	30	4	1,300	2,800	3		7	300			1		2	600	10	400	1			
Ashland																				
Barron																	1	100	1	250
Bayfield	3	3	430	5,335					1	80										
Brown	46	41	12,455	98,700	2	300	2	600	5	1,200	7	1,500	4	1,500	7	1,500	3	855	14	4,500
Buffalo	18	10	2,600	26,500							10	600	3	400					2	1,600
Burnett	3				1								1		1					
Calumet	27	18	4,900	24,900	4	500	1	600	7	1,600	5	250	2	400			1		7	1,550
Chippewa	14	11	3,300	23,900							4	200	1	300	2	700	1	500	4	1,150
Clark	2	2	350	3,800									1	100	1	250				
Columbia	56	44	9,200	111,000	6	1,000	7	1,500			4	200	2	350	23	3,300	8	1,600	5	1,000
Crawford	27	15	4,750	34,000	3	200	3	700			5	650	3	600	9	600			4	2,000
Dane	75	61	22,250	163,200	10	1,700	6	2,000	4	1,000	9	850	6	1,500	32	7,000	3	1,000	14	7,000
Dodge	72	61	16,100	131,575	7	2,000	3	700	1	200	11	2,000	10	2,300	23	4,850	5	1,100	10	2,550
Door	9	9	1,575	19,900											1	200			5	1,025
Douglas	4	3	570	7,630											2	320	1	250	1	
Dunn	18	11	3,175	28,400	2	600	1	400			4	200	3	275	3	800			4	500
Eau Claire	20	12	4,200	34,000	2	900	2	1,000	1				4	400	4	1,000	1	400	2	500
Fond du Lac	72	65	19,250	243,358	13	3,200	6	1,600	3	1,100	4	750	5	700	15	4,200	2	800	19	6,000
Grant	72	58	14,650	152,000	10	900	6	1,500	3	600			2	500	28	7,400	5	1,000	12	2,000

TABLE XVIII.—STATE OF WISCONSIN—Continued.

COUNTIES.	ALL DENOMINATIONS.				BAPTIST.		CONGREGATIONAL.		EPISCOPAL.		EVANGELICAL ASSOCIATION.		LUTHERAN.		METHODIST.		PRESBYTERIAN..		ROMAN CATHOLIC.	
	Organizations.	Edifices.	Sittings.	Property.	Organizations.	Sittings.	Organizations.	Sittings.	Organizations.	Sittings.	Organizations.	Sittings.	Organizations.	Sittings.	Organizations.	Sittings.	Organizations.	Sittings.	Organizations.	Sittings.
Green	51	29	12,450	$188,000	8	2,500	3	1,200	2	.....	11	1,750	3	700	8	2,500	3	800	4	1,500
Green Lake	42	37	11,450	79,725	6	1,750	4	1,600	3	1,000	7	750	3	1,000	10	2,650	1	500	2	500
Iowa	77	60	16,650	180,850	4	600	8	2,100	2	700	2	.....	3	800	48	9,200	1	400	11	2,850
Jackson	18	10	3,300	23,100	2	600	....	.....	1	200	1	.....	2	500	8	900	3	700	....	.....
Jefferson	51	43	12,370	157,000	3	.....	4	1,000	2	350	4	1,350	8	2,600	9	1,520	2	250	7	2,200
Juneau	23	12	4,700	27,350	3	1,200	....	.....	2	.....	5	.....	2	200	4	1,400	1	400	6	1,500
Kenosha	30	29	8,885	115,600	5	1,400	6	1,540	1	330	....	.....	3	555	8	1,910	....	.....	6	2,850
Kewaunee	7	5	900	5,250	....	.....	....	.....	....	.....	1	200	2	350	....	.....	....	.....	4	350
La Crosse	26	24	7,400	177,750	4	1,600	2	850	1	300	3	200	3	1,000	5	700	3	750	3	1,700
La Fayette	52	43	10,480	140,000	4	1,100	5	1,130	....	.....	....	.....	....	.....	34	5,550	....	.....	9	2,700
Manitowoc	50	38	12,550	134,170	2	200	....	.....	1	250	4	600	12	2,000	7	1,300	3	850	21	7,350
Marathon	5	4	800	1,650	....	.....	....	.....	1	200	....	.....	1	150	1	200	1	.....	1	250
Marquette	33	25	4,125	33,100	....	.....	....	.....	....	.....	7	200	7	1,300	10	1,350	3	550	5	575
Milwaukee	85	79	30,860	672,625	5	1,050	5	2,800	8	3,675	3	1,000	16	4,600	14	3,835	5	1,500	19	10,075
Monroe	25	20	3,640	43,050	2	425	4	900	1	150	6	200	4	450	3	575	....	.....	4	790
Oconto	9	9	1,850	20,500	....	.....	....	.....	1	200	....	.....	....	.....	1	250	3	500	4	900
Outagamie	34	26	8,795	92,300	5	1,050	2	1,000	1	250	9	1,200	3	825	3	900	1	.....	9	3,320
Ozaukee	27	24	6,950	111,900	....	.....	....	.....	....	.....	9	2,000	4	575	2	400	1	200	11	3,775
Pepin	5	5	1,050	13,700	1	150	....	.....	....	.....	....	.....	2	400	2	500	....	.....	....	.....
Pierce	36	15	3,350	44,000	12	400	2	500	....	.....	....	.....	1	200	16	1,500	2	450	3	300
Polk	6	2	500	2,300	1	200	....	.....	1	.....	....	.....	....	.....	2	300	1	.....	1	.....
Portage	16	13	4,150	27,500	2	300	....	.....	1	250	....	.....	1	300	4	900	3	600	4	1,800
Racine	53	50	14,430	192,658	11	2,330	10	2,300	2	600	2	800	6	1,350	12	1,800	3	1,500	6	3,350
Richland	52	26	4,350	18,900	7	500	3	400	....	.....	3	100	1	150	13	600	4	700	4	600
Rock	76	64	23,000	474,700	14	5,350	18	5,750	4	1,300	1	.....	3	300	20	6,400	2	700	9	2,050
Sauk	51	28	6,085	55,940	10	325	4	800	1	.....	7	2,000	....	.....	15	1,300	3	400	6	760
Shawano	13	8	1,100	8,200	....	.....	....	.....	....	.....	4	300	1	150	4	200	1	.....	2	300
Sheboygan	47	43	10,315	74,555	5	800	3	900	2	465	4	400	6	1,100	10	2,200	....	.....	9	2,800
St. Croix	13	12	3,825	39,000	1	300	2	400	....	.....	....	.....	....	.....	5	1,000	1	125	4	2,000
Trempealeau	10	7	1,270	19,250	....	.....	1	240	....	.....	1	200	....	.....	3	400	....	.....	5	430
Vernon	19	15	4,375	21,000	1	200	2	600	....	.....	2	.....	3	800	6	1,800	....	.....	1	.....
Walworth	47	44	12,700	84,000	11	2,600	10	2,700	5	1,200	3	600	....	.....	11	3,000	....	.....	7	2,600
Washington	60	58	12,350	84,900	3	300	1	200	....	.....	6	1,475	13	2,100	11	2,425	5	1,000	18	4,500
Waukesha	53	49	16,080	136,460	5	1,500	5	1,500	9	2,500	3	1,000	3	850	16	4,030	3	1,200	9	3,500
Waupaca	19	10	2,600	22,500	2	200	....	.....	....	.....	4	250	1	200	6	1,100	2	450	4	400
Waushara	10	10	3,125	9,100	....	.....	4	1,400	....	.....	....	.....	1	350	3	775	....	.....	....	.....
Winnebago	61	59	18,250	237,700	10	2,750	4	1,950	5	1,500	3	400	4	1,000	21	5,050	5	1,800	8	3,500
Wood	4	3	900	9,500	....	.....	1	300	....	.....	....	.....	....	.....	2	300	....	.....	1	300

TABLE XIX.

STATISTICS

OF

PAUPERISM AND CRIME

IN THE UNITED STATES,

AT THE CENSUSES OF 1870, 1860, AND 1850.

(BY STATES AND TERRITORIES.)

REMARKS ON THE STATISTICS OF PAUPERISM AND CRIME.

PAUPERISM.

The Superintendent, being well aware that the following table will be subject to severe criticism from certain specialists, has thought it best to prefix a full statement of the plan which has been followed in its construction, as well as to make a frank admission, as has been done in respect to some of the preceding tables of this volume, of occasional errors and deficiencies.

The necessity for a distinct exposition of the rules which govern in the treatment of the subject of Pauperism will be best appreciated after a comparison of the numbers which would respectively be returned under the several classifications possible, and indeed wholly reasonable, in this connection.

Returns from the county poor-houses and the city work and alms houses of the State of New York show that on the 1st of December, 1869, the actual number of the inmates of these institutions was 15,053. On the 1st of December, 1870, the aggregate number of inmates was 15,352. The date taken for this return, viz, the 1st of December, would probably not show quite so large a number of paupers as a date nearer the close of the winter; but December would certainly exhibit a larger number than any other month of the spring, summer, or autumn, excepting March, and possibly April, and is therefore to be regarded as presenting an unexceptionably fair average for the year.

Yet the books of the same institutions record the admission during the year, whose beginning and ending are thus defined, including those remaining at the beginning of the year, of no less than 59,136 "persons." In addition, the number of persons receiving temporary and partial out-door relief in the State of New York through the year in question (at an expense of $911,855.15) is returned at 101,796, making the total number of "persons" receiving aid from funds appropriated distinctly for the poor, 160,932.

But a still further extension of the list of public pensioners might, upon a possible, and indeed from its own point of view an entirely reasonable, theory of the case, be claimed and allowed. The immigration commissioners for New York report having expended during the year 1869 $330,000 for the relief of poor immigrants. There was also appropriated from the treasury of the State, or of the city of New York under laws of the State, during the same year, in assistance to hospitals, dispensaries, infirmaries, asylums, &c., the sum of $1,903,075.59.

Allowing for the persons participating in the benefits of these expenditures, we should have the State poor very considerably increased, even above the enormous numbers already expressed.

The number of persons given in the following table as "supported during the year," for the State of New York, is 26,152.

The foregoing statements will sufficiently illustrate the importance of having the tables of Pauperism for the several States and Territories made up upon a uniform plan.

It was the want of such uniformity of construction, in connection with manifest looseness in the collection of material, which yielded such impossible and altogether irrational results in the publication of the census of 1860, as New York, with a population of 3,880,735, having a pauperism of 164,782, (average cost per head less than $9,) while Pennsylvania, with a population of 2,906,215, in the same general condition of settlement and industry, showed only 16,463 persons supported during the year, (at a cost of something over $40 a head;) Michigan, with a population of only 749,113, having a pauper list of 9,104, (average, $12,) while Illinois, with a population of 1,711,951, was returned with only 4,628, (average, $42;) Massachusetts, with a population of 1,231,066, engaged principally in manufactures, having a pauperism of 51,880, (average, $11,) while Connecticut, also a manufacturing State, with a population of 460,147, was returned with only 4,044 paupers, (average, $31.) Comparisons like these, which might be extended through pretty much the whole list of the then existing States, show at a glance that no effort was made at the Eighth Census to impose anything like a uniform rule upon the returns of Pauperism;

that some States were returned with a pauper list three, five, or ten times as large as States in the same general condition of settlement and industry, for no other reason than that in one State the aggregate cost of poor relief was practically divided by the known cost of sustaining one pauper one year, and the quotient taken for the number of persons supported during the year, while in another State all persons entering a work or alms house for ever so limited a period were included, and, in a third, every person receiving so much as a half ton of coal in a hard winter or a dozen soup-tickets was set down among the State's poor. While claiming in respect to this as little as in respect to any other class of the statistics of the census, and indeed less with respect to this than to almost any other, absolute accuracy, the Superintendent must claim the credit of having attempted to introduce as fully as, with the vicious machinery of the present census law, was possible, discrimination and order into the returns of Pauperism.

In a country presenting such wide diversity in the conditions of life, settlement, and industry as the United States, four things would be essential to anything like a complete exhibit of the Pauperism of all the States:

First. The number of persons actually inmates of asylums, alms and work houses, on one or more days certain during the year. It would be desirable that three or four dates should be taken for the count. If, however, only a single return could be obtained, the date taken should be as strictly representative of the year as possible. This condition the day previously indicated as taken for the return in New York, viz, December 1, fairly answers. The census date, June 1, is as little representative as any could be.

Second. The amount of pauperism calculated *impersonally*, *i. e.*, by dividing the aggregate expenditure for poor-support by the ascertained cost of maintaining, in each State and section by turns, one pauper for one year.

Third. The number of persons who, for any period, however limited, from beginning to close of the year, become inmates of any of the different classes of charitable institutions.

Fourth. The number of persons receiving, in any form and in any degree, relief or assistance in money or by supplies at the public expense.

Nothing less than the above would put the statistician, the economist, or the social philosopher in a position to work out all the relations of the Pauperism of such a country as this to the social and economical interests of the people. But unfortunately the census law of 1850 allows the authorities and agents of the census to compass but two of the four points of importance in the consideration of the subject. One of the two is the number of inmates of asylums, alms and work houses on a day certain, corresponding to the first of the series of four just enumerated. The other of the two questions which the law allows may, by the authorities of the census, be made at their discretion to cover any one of the three remaining points, and of necessity must leave the other two uncovered.

The phraseology of the law on this subject, "number supported during the year," is, as usual, ambiguous. It would certainly be within the scope of administrative construction to determine this inquiry to meet any one of the three following points:

First. Number supported during, *i. e.*, throughout, the year. The philological argument is rather in favor of this construction. This would give the *impersonal amount* of pauperism, provided, at least, it were held legitimate, as it clearly might be, to reduce partial to total support at the ascertained cost of the latter.

Second. The number during the year receiving support, greater or less, in public institutions, *i. e.*, receiving support at any time and for any time "during the year," *i. e.*, within the year.

Third. The number receiving support, *i. e.*, assistance, at public expense, as above, but without reference to the manner in which such assistance be rendered, whether total support in alms and work houses, or occasional out-door relief.

It being within the discretion of the authorities of the census to direct the one remaining inquiry of the census so as to reach one of these three points, the effort has been made at the present census to bring the returns as nearly as practicable to what may be termed the solid amount of Pauperism.

The reasons which controlled the Census Office in selecting this in preference to any other form of returning Pauperism were as follows:

First. The most exact single expression possible for the actual Pauperism of a country is undoubtedly obtained by dividing the aggregate cost of support by the ascertained cost of supporting one pauper for one year. This gives the *amount* of Pauperism, reducing it to a solid form, and affording opportunity for easy and just comparison between States and sections.

Second. The number of "persons" shown, by the records of asylums, alms and work houses to have been received and discharged during the year, is largely fictitious, sometimes even to the extent of one-half, two-thirds, or five-sixths. An individual of the pauper class will sometimes put in as many appearances during the year at the almshouse, as an individual of the criminal class at the police court; and when he has worn out his welcome at all the institutions of the metropolis, by turns, will make the tour of the provinces. In fact, at many city almshouses,

almost the only steady boarders, besides young children, are the insane, the blind, and the crippled. Such facts are too notorious to require extended evidence. An analysis of the returns of the county and city alms and work houses for the State of New York affords a striking illustration. Of the 15,352 inmates on the 1st of December, 1870, 5,517 were stated to be children under sixteen years of age, or to be insane, idiotic, blind, or deaf and dumb. These persons, it may be assumed, did not move about to any appreciable extent, but belonged permanently to the *personnel* of their respective institutions. Deducting these 5,517 from the entire body of inmates, we have but 9,835 who, in the absence of any stated disability, may be assumed, for the purpose of this argument, to belong potentially to the vagabond class of paupers, although large numbers even of these must have been disabled for self-removal by reason of being crippled or maimed. The records of these institutions, however, show that not less than 59,136 "persons" were admitted during the year. Deducting the same 5,517, we have 53,619 entries during the year, to 9,835 actual inmates (not disabled as above) on a day certain, which day, December 1, may be accepted as fairly representative of the year. Such facts as these show how little the record of "admissions" to poor-houses can be taken as affording a just measure of Pauperism.

Third. Not only do the difficulties of the work increase almost indefinitely as we seek to carry our inquiries out to determine, free of duplications, the actual number of persons receiving temporary and partial assistance, out of doors, from public funds; but the value of the results diminishes with much the same rapidity. If it were practicable, it would certainly be of curious interest to know the exact number of persons thus relieved in any city or section of the country; but when we consider that the relief thus extended ranges from partial support to the most trifling assistance—a bushel of coal, a few soup-tickets, or even a single dinner, in some cities being scrupulously made a matter of record and report—it must appear plain that these are not the facts in respect to poor-support which are to be obtained at the sacrifice of those which could be used to determine with approximate accuracy the absolute amount of Pauperism, its bearing on the social system, and its burden on the industry of the country.

For the reasons above indicated, the Census Office has sought to compass in the following table the positive amount of Pauperism in each State and Territory, reduced to permanent and entire support. No one who appreciates the lack of system which exists in ninety-nine out of one hundred of even the important communities of this land in respect to matters of this kind, the general absence of well-kept and properly-posted records, and the frequent indifference of officials to statistical or scientific inquiries, will be surprised to find much in this table, after all has been done which the existing law authorizes and enables the Census Office to do, which cannot be said to consist strictly with any single rule.

The cost of support varies greatly in city and in country, and very much also according to the system of poor-relief adopted. The difference between city and country may be stated approximately as follows: Annual cost of support in rural districts, $75 to $90; annual cost in cities and large towns $90 to $125. The local system of poor-relief, however, enters, sometimes to equalize these expenditures, and sometimes to exaggerate the differences above indicated. Under a system uniform throughout the State, it happens in more than one State that the paupers in purely rural districts are maintained quite as expensively as the poor of the largest cities.

Unquestionably the most economical method of treating the pauperism of a community is found in the town farm system. Land, buildings, and farming-tools being provided by the town, only one salary, that of the overseer, requiring to be paid, and the labor of the paupers being employed to the full extent of their physical ability, the annual charge of support in the States using this agency is reduced to a minimum, often not exceeding sixty or even fifty dollars. When it is remembered that an able-bodied laborer, engaged in agriculture in this country, can without difficulty provide food for himself and for three, four, or five persons dependent on him, it will appear wholly reasonable that even the partial and ineffective labor of the pauper on the town farm should so far reduce the cost to the State of his maintenance. In those States, on the other hand, where paupers are gathered into large establishments, with numerous officials and expensive appointments, and with no opportunity for employing the inmates productively, all articles of food and clothing have to be directly purchased by the State, and the cost of support rises to $100, $125, and even $140. In the mining States and Territories, where all articles of merchandise bear high prices, and where the number of paupers to be maintained is not sufficiently large to make it important to rigidly reduce expenditure on this account, the average cost of support rises to even a higher figure.

In addition to the points already discussed, two questions remain as to what elements shall or shall not be included in the statistics of Pauperism:

First. Shall the amounts expended in the immediate relief of poor immigrants by the immigration commissioners of New York and other large ports of entry be regarded, for the purposes of the following table, as forming a part of the poor-support of those cities and of the States in which they are severally situated? The amount thus expended by the immigration commissioners of New York during the year 1869 was, as already stated, $330,000. The amount so expended at other points must have been considerable.

The Superintendent is disposed to hold that such an expenditure should be regarded merely as incidental to a gigantic system of immigration directly encouraged by the Government. While immigrants continue to arrive at our shores by hundreds of thousands each year, it is a matter of course that some, from sickness, from failure through ignorance to make proper provision, from accidents of one sort and another, and last, not least, from the villainies of the organized hordes of ruffians which beset our immigrant ships, will have occasion, in a wholly strange land, to appeal for temporary assistance to the guardians by law appointed over them. This is hardly Pauperism in any proper sense, and until the immigrant has passed from under the control of the commissioners of immigration into the condition of a recognized and registered inmate of some asylum or almshouse, he cannot be said to constitute one of the paupers of the city or the State.

Second. Shall the amounts paid from the treasuries of States, counties, or cities toward the support of charitable institutions of the various classes known to modern philanthropy, hospitals, dispensaries, asylums for the insane, the idiotic, the blind, the deaf and dumb, be included in such tables as the following?

Here, again, the best reason of the case seems to be in favor of the stricter construction and the exclusion of these elements as not pertaining to the proper poor-support of the country.

The pauperism of the afflicted classes, inmates of such institutions, is to be regarded as an incident of their several disabilities or infirmities. Some of these persons would undoubtedly be paupers were they not so afflicted; but far more are only paupers because they are thus afflicted, and while thus afflicted. The greater fact, the principal, is properly the one in contemplation; the minor, the incident, may justly be disregarded in such a compilation as the present. One point certainly can be successfully maintained, and it is conclusive of the question, were there nothing else to be said, viz: that the framers of the census law did not have it in contemplation that the beneficiaries of hospitals, dispensaries, and asylums distinctly for the blind, the sick, or the insane would be embraced in the returns of the census.

If it were worth while to accumulate reasons, it might further be said that the inclusion of these classes in the Pauperism of the country would be a troublesome precedent in view of the acknowledged fact that nineteen-twentieths of the academies, colleges, and professional schools of the country are, by virtue of their endowments, accumulated often through several generations, rendered mainly eleemosynary, and that not one-half, perhaps not one-fourth of those who now enjoy their advantages could aspire to do so if required to pay the real cost of what is thus furnished them.

CRIME.

The necessity for a discriminating treatment of the returns of assistant marshals is even more evident in respect to the statistics of Crime than has been noted in the remarks above upon the statistics of Pauperism, while on the other hand the difficulties of the subject are found to be much greater.

No single measure can be taken for determining the proportions of crime in the several communities of our country.

It is easy, by a simple arithmetical process, to obtain the *solid amount* of Pauperism, but not so of Crime. The absence of any effort to reduce to a consistent body the returns on this subject at the last census led to similar misrepresentations of States and sections as have been noted in the published statistics of Pauperism, Pennsylvania, for example, being returned with but 2,930 convictions during the year, while New York, with a population only a little larger and in much the same social and industrial condition, was returned with 58,067, or nearly twenty times as many as Pennsylvania. It would not even require the most casual acquaintance with the communities thus characterized, or stigmatized, to establish the certainty that such statements could not be true. Human nature, with its opportunities and its temptations, does not vary to that extent with two degrees of latitude.

Returns thus out of all proportion were due to the fact that in the former State convictions of crime before courts of record only were taken for the census returns, while in the latter the convictions of police and justices' courts were indifferently admitted. Again, in another class of cases, the returns from one State would be restricted to convictions for grave offenses, without reference to the character of the tribunal, while in a neighboring State convictions for the most petty offenses were equally considered.

In the preparation of the following tables the effort has been made to reduce the material to something like consistency and uniformity. Of course it is not possible, with the inadequate inquiries authorized to be made by the act of 1850, and with the more inadequate agencies provided for the prosecution of these inquiries, to present the criminal statistics of the States satisfactorily, according to any idea or plan. Even to present the most summary view of the subject with anything approaching success, it would be indispensable that the Census Office be furnished with a statement of the convictions in each State, classified according to the crimes for which convictions were had. This the scheme of enumeration in use in the United States does not provide for. So

far as it has been practicable to obtain the information at the Census Office by subsequent correspondence, it has been done without consideration of the amount of labor involved therein, and the following table has been corrected accordingly.

Owing to the fact that the constitution of courts of record in the several States varies greatly as to the crimes over which they have jurisdiction, it has not been found practicable to make this table strictly one of convictions for crimes by courts of record. The effort has been, however, to make the returns for each State an equivalent for those of every other, and the results are now submitted with the remark that neither the statements of Crime nor those of Pauperism *for the year* are regarded as possessing any high degree of statistical authority. They are believed, however, to contain a very much larger amount of exact and of approximate information than it is in the power of any individual or of any other public agency to collect. The numbers reported respectively as receiving poor-support, and as in prison *on the 1st of June*, 1870, are regarded as quite accurately determined. Errors may be found to exist, but an extensive correspondence on the part of the Census Office has established their substantial accuracy and completeness.

From the number in prison have been excluded the inmates of houses of refuge, houses of correction, and institutions of kindred character.

TABLE XIX.—THE UNITED STATES—1870.

STATES AND TERRITORIES.	POPULATION.					PAUPERISM.							CRIME.					
						Number of persons supported during the year ended June 1, 1870.	Cost of annual support.	RECEIVING SUPPORT JUNE 1, 1870.					Number of persons convicted during the year ended June 1, 1870.	NUMBER OF PERSONS IN PRISON JUNE 1, 1870.				
									Native.						Native.			
	Total.	White.	Colored.	Native.	Foreign.			Total.	Total.	White.	Colored.	Foreign.		Total.	Total.	White.	Colored.	Foreign.
The United States	38, 558, 371	33, 589, 377	4, 880, 009	32, 991, 142	5, 567, 229	116, 102	$10, 930, 429	76, 737	53, 939	44, 539	a9, 400	22, 798	36, 562	32, 901	24, 173	16, 117	b8, 056	8, 728
Alabama	996, 992	521, 384	475, 510	987, 030	9, 962	890	81, 459	687	681	354	327	6	1, 269	593	585	149	436	8
Arizona	9, 658	9, 581	26	3, 849	5, 809	.....	.....	.....	.....	.....	.....	.....	29	11	.....	.....	.....	11
Arkansas	484, 471	362, 115	122, 169	479, 445	5, 026	626	74, 917	538	490	288	202	48	343	362	322	137	c185	40
California	560, 247	499, 424	4, 272	350, 416	209, 831	2, 317	273, 147	991	354	351	3	637	1, 107	1, 574	668	662	6	906
Colorado	39, 864	39, 221	456	33, 265	6, 599	73	11, 422	19	8	8	.....	11	32	19	16	11	5	3
Connecticut	537, 454	527, 549	9, 668	423, 815	113, 639	1, 728	189, 918	1, 705	1, 237	1, 123	114	468	450	430	278	215	63	152
Dakota	14, 181	12, 887	94	9, 366	4, 815	.....	.....	.....	.....	.....	.....	.....	2	3	1	1	.....	2
Delaware	125, 015	102, 221	22, 794	115, 879	9, 136	556	41, 266	453	403	223	180	50	145	66	57	13	44	9
District of Columbia	131, 700	88, 278	43, 404	115, 446	16, 254	303	26, 364	279	234	135	99	45	121	143	117	38	79	26
Florida	187, 748	96, 057	91, 689	182, 781	4, 967	147	9, 830	147	142	80	62	5	335	179	176	20	156	3
Georgia	1, 184, 109	638, 926	545, 142	1, 172, 982	11, 127	2, 181	159, 793	1, 816	1, 777	1, 270	507	39	1, 775	737	723	126	597	14
Idaho	14, 999	10, 618	60	7, 114	7, 885	41	7, 247	4	3	3	.....	1	26	28	18	17	1	10
Illinois	2, 539, 891	2, 511, 096	28, 762	2, 024, 693	515, 198	6, 054	556, 061	2, 363	1, 254	1, 213	41	1, 109	1, 552	1, 795	1, 372	1, 229	143	423
Indiana	1, 680, 637	1, 655, 837	24, 560	1, 539, 163	141, 474	4, 657	403, 521	3, 652	2, 790	2, 583	207	862	1, 374	907	755	691	64	152
Iowa	1, 194, 020	1, 188, 207	5, 762	989, 328	204, 692	1, 543	175, 179	853	542	486	56	311	615	397	287	273	14	110
Kansas	364, 399	346, 377	17, 108	316, 007	48, 392	361	46, 475	336	190	105	85	146	151	329	262	202	d60	67
Kentucky	1, 321, 011	1, 098, 692	222, 210	1, 257, 613	63, 398	2, 059	160, 717	1, 784	1, 667	963	704	117	603	1, 067	968	525	443	99
Louisiana	726, 915	362, 065	364, 210	665, 088	61, 827	590	53, 300	507	409	279	130	98	1, 559	845	818	460	358	27
Maine	626, 915	624, 809	1, 606	578, 034	48, 881	4, 619	367, 000	3, 631	3, 188	3, 149	39	443	431	371	261	255	6	110
Maryland	780, 894	605, 497	175, 391	697, 482	83, 412	1, 857	163, 584	1, 612	1, 347	781	566	265	868	1, 035	967	304	663	68
Massachusetts	1, 457, 351	1, 443, 156	13, 947	1, 104, 032	353, 319	8, 036	1, 121, 604	5, 777	5, 396	5, 323	73	381	1, 593	2, 526	1, 291	1, 152	139	1, 235
Michigan	1, 184, 059	1, 167, 282	11, 849	916, 049	268, 010	3, 151	269, 682	2, 042	853	768	a85	1, 189	835	1, 095	679	617	d62	416
Minnesota	439, 706	438, 257	759	279, 009	160, 697	684	66, 167	392	126	120	6	266	214	129	73	65	8	56
Mississippi	827, 922	382, 896	444, 201	816, 731	11, 191	921	96, 707	809	793	413	380	16	471	449	421	128	293	28
Missouri	1, 721, 295	1, 603, 146	118, 071	1, 499, 028	222, 267	2, 424	191, 171	1, 854	1, 415	1, 090	325	439	1, 503	1, 623	1, 217	893	324	406
Montana	20, 595	18, 306	183	12, 616	7, 979	104	17, 065	23	8	8	.....	15	24	16	14	13	1	2
Nebraska	122, 993	122, 117	789	92, 245	30, 748	93	11, 161	92	54	54	.....	38	53	69	44	35	9	25
Nevada	42, 491	38, 959	357	23, 690	18, 801	196	23, 702	54	29	27	2	25	132	99	40	37	3	59
New Hampshire	318, 300	317, 697	580	288, 689	29, 611	2, 636	235, 126	2, 129	1, 754	1, 739	15	375	182	267	201	199	2	66
New Jersey	906, 096	875, 407	30, 658	717, 153	188, 943	3, 356	283, 341	2, 390	1, 669	1, 368	301	721	1, 040	1, 079	640	483	157	439
New Mexico	91, 874	90, 393	172	86, 254	5, 620	.....	.....	.....	.....	.....	.....	.....	95	24	21	18	3	3
New York	4, 382, 759	4, 330, 210	52, 081	3, 244, 406	1, 138, 353	26, 152	2, 661, 385	14, 100	5, 953	5, 289	664	8, 147	5, 473	4, 704	2, 658	2, 323	335	2, 046
North Carolina	1, 071, 361	678, 470	391, 650	1, 068, 332	3, 029	1, 706	136, 470	1, 652	1, 647	1, 119	528	5	1, 311	468	462	132	330	6
Ohio	2, 665, 260	2, 601, 946	63, 213	2, 292, 767	372, 493	6, 383	566, 280	3, 674	2, 860	2, 659	201	814	2, 560	1, 405	1, 018	892	126	387
Oregon	90, 923	86, 929	346	79, 323	11, 600	133	24, 800	81	62	62	.....	19	80	104	67	55	e12	37
Pennsylvania	3, 521, 951	3, 456, 609	65, 294	2, 976, 642	545, 309	15, 872	1, 256, 024	8, 796	4, 822	4, 354	468	3, 974	3, 327	3, 231	2, 532	2, 088	444	699
Rhode Island	217, 353	212, 219	4, 980	161, 957	55, 396	1, 046	97, 702	634	442	407	35	192	209	180	125	113	12	55
South Carolina	705, 606	289, 667	415, 814	697, 532	8, 074	2, 343	224, 805	2, 071	1, 994	888	1, 106	77	1, 399	732	714	130	584	18
Tennessee	1, 258, 520	936, 119	322, 331	1, 239, 204	19, 316	1, 349	99, 811	1, 332	1, 280	966	314	52	722	981	902	342	560	79
Texas	818, 579	564, 700	253, 475	756, 168	62, 411	204	21, 219	202	177	73	104	25	260	732	602	237	365	130
Utah	86, 786	86, 044	118	56, 084	30, 702	56	6, 206	51	20	19	1	31	27	19	19	19	.....	.....
Vermont	330, 551	329, 613	924	283, 396	47, 155	2, 008	178, 628	1, 785	1, 262	1, 231	31	523	139	193	145	143	2	48
Virginia	1, 225, 163	712, 089	512, 841	1, 211, 409	13, 754	3, 890	303, 081	3, 280	3, 254	1, 942	1, 312	26	1, 090	1, 244	1, 232	331	901	12
Washington	23, 955	22, 195	207	18, 931	5, 024	34	5, 283	20	15	13	2	5	20	19	8	7	1	11
West Virginia	442, 014	424, 033	17, 980	424, 923	17, 091	1, 102	80, 628	994	948	839	109	46	155	191	175	138	37	16
Wisconsin	1, 054, 670	1, 051, 351	2, 113	690, 171	364, 499	1, 553	151, 181	1, 126	390	374	16	736	837	418	215	192	d23	203
Wyoming	9, 118	8, 726	183	5, 605	3, 513	.....	.....	.....	.....	.....	.....	.....	24	13	7	7	.....	6

(a) Includes 33 Indians. (b) Includes 10 Indians. (c) Includes 1 Indian. (d) Includes 2 Indians. (e) Includes 3 Indians.

TABLE XIX.—THE UNITED STATES—1860.

STATES AND TERRITORIES.	POPULATION.					PAUPERISM.					CRIME.			
	Aggregate.	White.	Colored.	Native.	Foreign.	Number of persons supported during the year ended June 1, 1860.	Cost of annual support.	RECEIVING SUPPORT JUNE 1, 1860. Total.	Native.	Foreign.	Number of persons convicted during the year ended June 1, 1860.	NUMBER OF PERSONS IN PRISON JUNE 1, 1860. Total.	Native.	Foreign.
The United States	31, 443, 321	26, 922, 537	4, 441, 830	27, 304, 624	4, 138, 697	(*)321, 665	$5, 445, 143	82, 942	50, 483	32, 459	(*)98, 836	19, 086	10, 143	8, 943
Alabama	964, 201	526, 271	437, 770	951, 849	12, 352	582	38, 890	449	431	18	179	226	183	43
Arkansas	435, 450	324, 143	111, 259	431, 850	3, 600	289	16, 702	178	175	3	200	78	61	17
California	379, 994	323, 177	4, 086	233, 466	146, 528	2, 183	99, 171	293	105	188	915	882	336	546
Colorado	34, 277	34, 231	46	31, 611	2, 666	.....	.....	.....	.....	.....	.....	.....	.....	.....
Connecticut	460, 147	451, 504	8, 627	379, 451	80, 696	4, 044	126, 355	2, 238	1, 548	690	1, 473	646	449	197
Dakota	4, 837	2, 576	.....	3, 063	1, 774	.....	.....	.....	.....	.....	.....	.....	.....	.....
Delaware	112, 216	90, 589	21, 627	103, 051	9, 165	742	22, 830	447	331	116	63	27	19	8
District of Columbia	75, 080	60, 763	14, 316	62, 596	12, 484	2, 081	12, 650	142	95	47	264	210	163	47
Florida	140, 424	77, 746	62, 677	137, 115	3, 309	168	4, 654	107	105	2	33	15	13	2
Georgia	1, 057, 286	591, 550	465, 698	1, 045, 615	11, 671	1, 451	45, 161	1, 196	1, 106	99	251	111	77	34
Illinois	1, 711, 951	1, 704, 291	7, 628	1, 387, 308	324, 643	4, 628	196, 184	1, 856	707	1, 149	812	485	313	172
Indiana	1, 350, 428	1, 338, 710	11, 428	1, 232, 144	118, 284	3, 565	151, 851	1, 589	1, 120	469	1, 184	284	129	155
Iowa	674, 913	673, 779	1, 069	568, 836	106, 077	2, 165	83, 737	683	322	361	278	95	61	34
Kansas	107, 206	106, 390	627	94, 515	12, 691	21	423	21	7	14	24	31	22	9
Kentucky	1, 155, 684	919, 684	236, 167	1, 095, 885	59, 799	1, 265	71, 603	899	749	150	600	232	147	85
Louisiana	708, 002	357, 456	350, 373	627, 027	80, 975	194	11, 395	162	146	16	3, 197	849	359	490
Maine	628, 279	626, 947	1, 327	590, 826	37, 453	8, 946	226, 945	4, 618	4, 147	471	1, 215	255	197	58
Maryland	687, 049	515, 918	171, 131	609, 520	77, 529	4, 275	75, 113	720	621	99	283	116	99	17
Massachusetts	1, 231, 066	1, 221, 432	9, 602	970, 960	260, 106	51, 880	579, 397	6, 503	5, 206	1, 297	12, 732	2, 679	1, 495	1, 184
Michigan	749, 113	736, 142	6, 799	600, 020	149, 093	9, 104	113, 227	1, 423	679	744	871	757	505	252
Minnesota	172, 023	169, 395	259	113, 295	58, 728	350	26, 871	156	39	117	33	32	16	16
Mississippi	791, 305	353, 899	437, 404	782, 747	8, 558	374	26, 675	301	270	31	219	53	35	18
Missouri	1, 182, 012	1, 063, 489	118, 503	1, 021, 471	160, 541	958	70, 445	784	513	271	516	286	166	120
Nebraska	28, 841	28, 696	82	22, 490	6, 351	30	724	6	3	3	8	.....	.....	.....
Nevada	6, 857	6, 812	45	4, 793	2, 064	.....	.....	.....	.....	.....	.....	.....	.....	.....
New Hampshire	326, 073	325, 579	494	305, 135	20, 938	4, 394	153, 958	2, 311	2, 072	239	795	193	138	55
New Jersey	672, 035	646, 699	25, 336	549, 245	122, 790	8, 200	132, 646	1, 861	1, 308	553	1, 645	215	124	91
New Mexico	93, 516	82, 924	85	86, 793	6, 723	.....	.....	.....	.....	.....	23	10	8	2
New York	3, 880, 735	3, 831, 590	49, 005	2, 879, 455	1, 001, 280	164, 782	1, 440, 904	19, 215	7, 666	11, 549	58, 067	6, 882	2, 861	4, 021
North Carolina	992, 622	629, 942	361, 522	989, 324	3, 298	1, 922	83, 486	1, 431	1, 422	9	450	71	62	9
Ohio	2, 339, 511	2, 302, 808	36, 673	2, 011, 262	328, 249	5, 953	311, 109	14, 092	5, 700	8, 392	6, 830	623	265	358
Oregon	52, 465	52, 160	128	47, 342	5, 123	50	13, 155	25	15	10	29	13	6	7
Pennsylvania	2, 906, 215	2, 849, 259	56, 949	2, 475, 710	430, 505	16, 463	665, 396	7, 776	4, 495	3, 281	2, 930	1, 161	756	405
Rhode Island	174, 620	170, 649	3, 952	137, 226	37, 394	1, 108	42, 785	613	445	168	718	181	100	81
South Carolina	703, 708	291, 300	412, 320	693, 722	9, 986	1, 640	65, 242	1, 439	1, 404	35	141	88	57	31
Tennessee	1, 109, 801	826, 722	283, 019	1, 088, 575	21, 226	3, 038	64, 774	935	776	159	200	511	433	78
Texas	604, 215	420, 891	182, 921	560, 793	43, 422	139	12, 849	122	108	14	214	105	65	40
Utah	40, 273	40, 125	59	27, 519	12, 754	4	344	1	1	.....	24	8	5	3
Vermont	315, 098	314, 369	709	282, 355	32, 743	3, 387	120, 473	1, 850	1, 510	340	43	119	80	39
Virginia	1, 596, 318	1, 047, 299	548, 907	1, 561, 260	35, 058	6, 027	208, 649	4, 534	4, 320	214	608	189	163	26
Washington	11, 594	11, 138	30	8, 450	3, 144	7	1, 870	2	1	1	15	15	3	12
Wisconsin	775, 881	773, 693	1, 171	498, 954	276, 927	5, 256	126, 500	1, 964	815	1, 149	754	353	172	181

*In the opinion of the Superintendent of Census, no use of these figures for purposes of comparison between States and sections, or between the several periods of time covered by this publication, will be justifiable, unless reference is had to the remarks which precede the table.

TABLE XIX.—THE UNITED STATES—1850.

STATES AND TERRITORIES.	POPULATION.					PAUPERISM.					CRIME.			
	Aggregate.	White.	Colored.	Native. (†)	Foreign. (†)	Number of persons supported during the year ended June 1, 1850.	Cost of annual support.	RECEIVING SUPPORT JUNE 1, 1850.			Number of persons convicted during the year ended June 1, 1850.	NUMBER OF PERSONS IN PRISON JUNE 1, 1850.		
								Total.	Native.	Foreign.		Total.	Native.	Foreign.
United States	23, 191, 876	19, 553, 068	3, 638, 808	20, 912, 612	2, 244, 602	*134, 972	$2, 954, 806	50, 353	36, 916	13, 437	*26, 679	6, 737	4, 326	2, 411
Alabama	771, 623	426, 514	345, 109	763, 089	7, 509	363	17, 559	315	306	9	122	70	69	1
Arkansas	209, 897	162, 189	47, 708	207, 636	1, 471	105	6, 888	67	67	.....	25	17	17	.....
California	92, 597	91, 635	962	70, 340	21, 892	.....	.....	.....	.....	.....	1	62	35	27
Connecticut	370, 792	363, 099	7, 693	331, 560	38, 518	2, 337	95, 624	1, 744	1, 463	281	850	310	244	66
Delaware	91, 532	71, 169	20, 363	86, 268	5, 253	697	17, 730	273	240	33	22	14	14	.....
District of Columbia	51, 687	37, 941	13, 746	46, 720	4, 918	.....	.....	.....	.....	.....	132	46	26	20
Florida	87, 445	47, 203	40, 242	84, 665	2, 769	76	937	62	58	4	39	11	9	2
Georgia	906, 185	521, 572	384, 613	899, 132	6, 488	1, 036	27, 820	854	825	29	80	43	36	7
Illinois	851, 470	846, 034	5, 436	736, 149	111, 892	797	45, 213	434	279	155	316	252	164	88
Indiana	988, 416	977, 154	11, 262	930, 458	55, 572	1, 182	57, 560	583	446	137	175	59	41	18
Iowa	192, 214	191, 881	333	170, 931	20, 969	135	5, 358	44	27	17	3	5	5	.....
Kentucky	982, 405	761, 413	220, 992	949, 652	31, 420	1, 126	57, 543	777	690	87	160	52	41	11
Louisiana	517, 762	255, 491	262, 271	448, 848	68, 233	423	39, 806	106	76	30	297	423	240	183
Maine	583, 169	581, 813	1, 356	550, 878	31, 825	5, 503	151, 664	3, 535	3, 209	326	744	100	66	34
Maryland	583, 034	417, 943	165, 091	531, 476	51, 209	4, 494	71, 668	2, 001	1, 681	320	207	397	325	72
Massachusetts	994, 514	985, 450	9, 064	827, 430	164, 024	15, 777	392, 715	5, 519	4, 059	1, 460	7, 250	1, 236	653	583
Michigan	397, 654	395, 071	2, 583	341, 656	54, 703	1, 190	27, 556	429	248	181	659	241	139	102
Minnesota	6, 077	6, 038	39	4, 097	1, 977	.....	.....	.....	.....	.....	2	1	.....	1
Mississippi	606, 526	295, 718	310, 808	601, 230	4, 788	260	18, 132	257	245	12	51	46	45	1
Missouri	682, 044	592, 004	90, 040	604, 522	76, 592	2, 977	53, 243	505	251	254	908	180	55	125
New Hampshire	317, 976	317, 456	520	303, 563	14, 265	3, 600	157, 351	2, 184	1, 998	186	90	33	25	8
New Jersey	489, 555	465, 509	24, 046	429, 176	59, 948	2, 392	93, 110	1, 578	1, 339	239	603	290	198	92
New Mexico	61, 547	61, 525	22	59, 187	2, 151	.....	.....	.....	.....	.....	108	38	37	1
New York	3, 097, 394	3, 048, 325	49, 069	2, 436, 771	655, 920	59, 855	817, 336	12, 833	5, 755	7, 078	10, 279	1, 288	649	639
North Carolina	869, 039	553, 028	316, 011	866, 241	2, 581	1, 931	60, 085	1, 580	1, 567	13	647	44	43	1
Ohio	1, 980, 329	1, 955, 050	25, 279	1, 757, 746	218, 193	2, 513	95, 250	1, 673	1, 254	419	843	133	102	31
Oregon	13, 294	13, 087	207	12, 081	1, 022	.....	.....	.....	.....	.....	5	5	5	.....
Pennsylvania	2, 311, 786	2, 258, 160	53, 626	2, 006, 207	303, 417	11, 531	232, 138	3, 811	2, 654	1, 157	857	411	296	115
Rhode Island	147, 545	143, 875	3, 670	123, 564	23, 902	2, 560	45, 837	696	492	204	596	103	58	45
South Carolina	668, 507	274, 563	393, 944	659, 743	8, 707	1, 642	48, 337	1, 293	1, 113	180	46	36	21	15
Tennessee	1, 002, 717	756, 836	245, 881	995, 478	5, 653	1, 005	30, 981	591	577	14	81	288	276	12
Texas	212, 592	154, 034	58, 558	194, 433	17, 681	7	438	4	4	.....	19	15	5	10
Utah	11, 330	11, 330	50	9, 326	2, 044	.....	.....	.....	.....	.....	9	9	6	3
Vermont	314, 120	313, 402	718	280, 055	33, 715	3, 654	120, 462	1, 879	1, 565	314	79	105	64	41
Virginia	1, 421, 661	894, 800	526, 861	1, 398, 205	22, 985	5, 118	151, 722	4, 458	4, 356	102	107	313	291	22
Wisconsin	305, 391	304, 756	635	194, 099	110, 477	666	14, 743	238	72	166	267	61	26	35

(*) See note (*) on preceding page.

(†) At the census of 1850, the nativity of 34,662 free persons was not returned on the schedule. For their distribution among the States and Territories, see Table IV.

BRITISH
PACIFIC OCEAN
PROVINCE
ROCKY MTS.
BITTER ROOT MTS.
OREGON
THE SEVERAL MEXICAN CESSIONS
GADSDEN PURCHASE 1853.
Missouri R.
Bu
Ax
Ay
Bt
Bd
Bj
Bc
Cd
Bf
Bg
Bh
Bz
G
L
K
J
Az
Aj
Bi
I
H
Ak
Cj
E
Bm
Ci
Ck
Cl.
By
ARCTIC OCEAN
Behring Sea
MEXICAN CESSION
Cl.
1868.
56°
Mt. St Elias
55°
PACIFIC OCEAN
170°
ALASKA.
United States.
AREA:
ACQUISITION AND TRANSFER
OF
TERRITORY
1780 TO 1870.
Duval & Hunter lith Philada
WEST FROM WASHINGTON

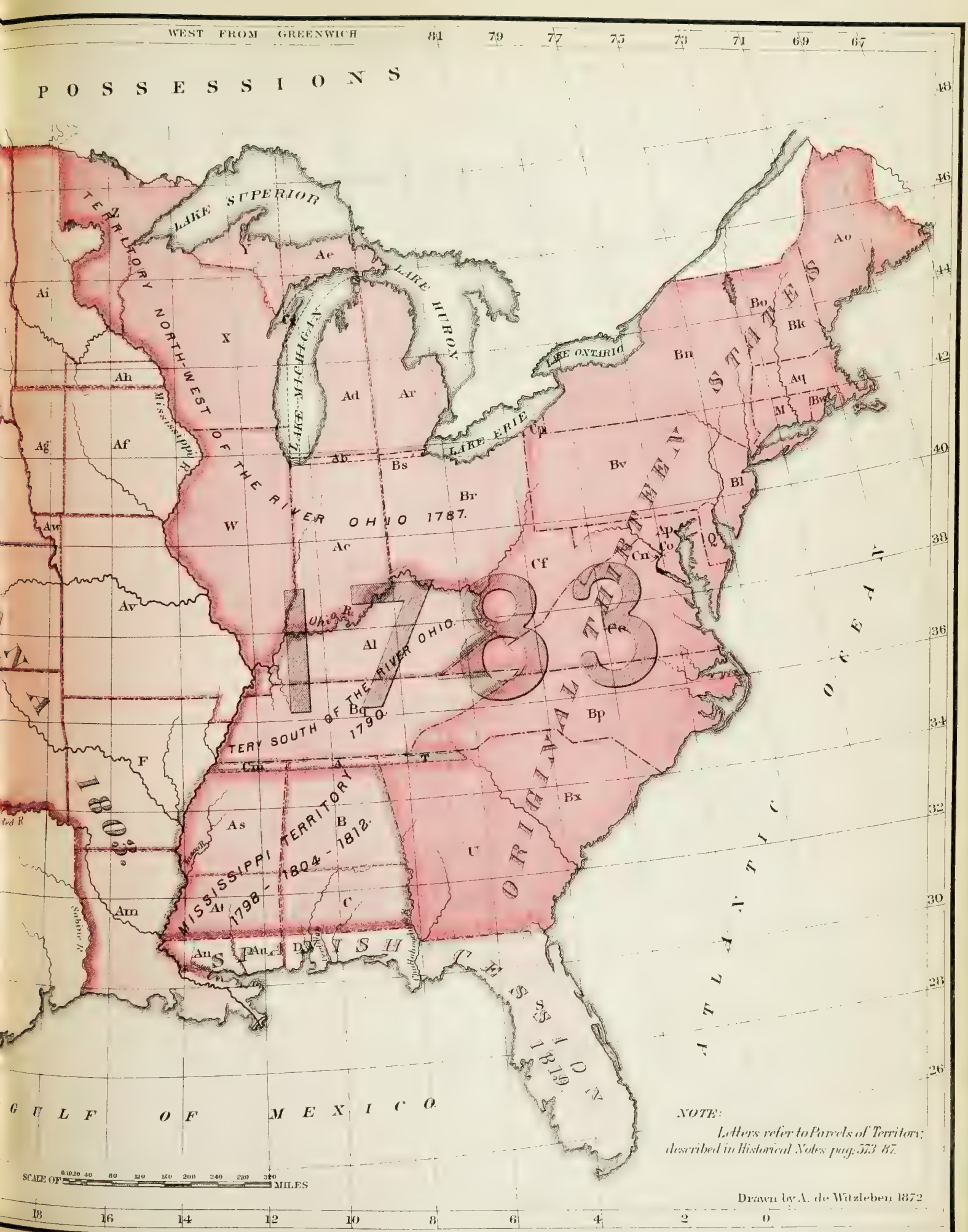
WEST FROM GREENWICH
POSSESSIONS
LAKE SUPERIOR
LAKE MICHIGAN
LAKE HURON
LAKE ONTARIO
LAKE ERIE
TERRITORY NORTH-WEST OF THE RIVER OHIO 1787.
TERY SOUTH OF THE RIVER OHIO 1790.
MISSISSIPPI TERRITORY 1798 - 1804 - 1812.
ORIGINAL THIRTEEN STATES
1803.
1819.
Mississippi R.
Ohio R.
Red R.
Sabine R.
GULF OF MEXICO
ATLANTIC OCEAN
NOTE:
Letters refer to Parcels of Territory; described in Historical Notes pag. 573-87.
SCALE OF MILES
Drawn by A. de Witzleben 1872

HISTORICAL NOTES

RESPECTING

THE AREA AND POLITICAL ORGANIZATION

OF THE

UNITED STATES AND ITS GEOGRAPHICAL DIVISIONS,

WITH

THE STATISTICS

OF

AREAS, FAMILIES, AND DWELLINGS.

HISTORICAL NOTES RESPECTING THE ACQUISITION OF TERRITORY BY THE UNITED STATES; THE ERECTION OF EXISTING AND OBSOLETE POLITICAL DIVISIONS OF THE UNITED STATES, AND THEIR SUCCESSIVE CHANGES IN ORGANIZATION AND AREA.*

ACQUISITION OF TERRITORY BY THE UNITED STATES.

CESSIONS BY STATES.—Prior to 1781, six only of the original thirteen States, viz: New Hampshire, Rhode Island, New Jersey, Pennsylvania, Maryland, and Delaware, had exactly defined boundaries. Of the remaining seven States, some claimed to extend to the Pacific Ocean and others to the Mississippi River. The States with inexact boundaries ceded their claims to lands west of their present limits in succession, as follows: March 1, 1781, New York. March 1, 1784, Virginia; the cession including the State of Kentucky and the parts of the States of Illinois, Ohio, and Indiana which lie south of the Forty-first parallel. Virginia reserved from this cession for military bounty lands the entire territory, 6,570 square miles, between the Scioto and Little Miami Rivers, from their sources to the River Ohio. April 19, 1785, Massachusetts; including her claims to territory west of the present western boundary of the State of New York. September 14, 1786, Connecticut; the cession being the territory between the parallels of 41° and 40° 2′, and west of a north and south line drawn one hundred and twenty miles west of the present western boundary of the State of Pennsylvania. Connecticut then ceded all land and jurisdiction west of that territory, now situated in the State of Ohio, and yet known as "The Western Reserve of Connecticut." August 9, 1787, South Carolina; the territory ceded being a strip of land about twelve miles wide, south of the Thirty-fifth parallel and extending along the southern boundaries of the States of North Carolina and Tennessee to the Mississippi River. February 25, 1790, North Carolina; the cession constituting the State of Tennessee. This cession was accepted by Congress April 2, 1790. May 30, 1800, Connecticut; yielding all territory and jurisdiction west of her present area, and reserving the right of soil in the "Western Reserve," which lies between the parallels and meridians above recited. June 16, 1802, Georgia, receiving that part of the cession of South Carolina lying within her present limits, ceded all between her present western boundary and the Mississippi River, and between the South Carolina cession and the Thirty-first parallel. The foregoing cessions secured to the General Government all territory ceded by Great Britain, not included in the original thirteen States, as in the main now bounded. November 25, 1850, the State of Texas ceded all her claims to lands west of the Twenty-sixth meridian (103d Greenwich) and between 32° and 36° 30′ of latitude.

CESSIONS BY FOREIGN POWERS.—September 3, 1783, by Treaty with Great Britain the territory of the United States was declared to extend from the Atlantic Ocean westward to the Mississippi River, and from a line along the great lakes on the north, southward to the Thirty-first parallel and the southern border of Georgia.

April 30, 1803, by Treaty with France the "Province of Louisiana" was ceded. Its western boundary as finally adjusted, February 22, 1819, by Treaty with Spain, ran up the Sabine River, to and along the Seventeenth meridian, (94th Greenwich,) to and along the Red River, to and along the Twenty-third meridian, (100th Greenwich,) to and along the Arkansas River, to and along the Rocky Mountains, to and along the Twenty-ninth meridian, (106th Greenwich,) to and along the Forty-second parallel to the Pacific Ocean. Its northern boundary has conformed to the boundary established between the British possessions and the United States. On the east it was bounded by the Mississippi River as far south as the Thirty-first parallel, where different boundaries were claimed. The United States construed the cession of France to include all the territory between the Thirty-first parallel and the Gulf of Mexico, and between the Rivers Mississippi and Perdido, the latter of which is now the western boundary of the State of Florida. Under this construction of the cession, the "Province of Louisiana" is now covered by those portions of the States of Alabama, *D*, and Mississippi, *Au*, which lie south of the Thirty-first parallel; by the States of Louisiana, Arkansas, Missouri, Iowa, Nebraska, Oregon, Minnesota west of the Mississippi River, and Kansas, [except, *Ak*, the small portion thereof south of the Arkansas River and west of the Twenty-third meridian, (100th Greenwich;)] by the Territories of Dakota, Montana, Idaho, Washington, and that known as the Indian Country; and by the portion of the Territory of Colorado lying east of the Rocky Mountains and north of the Arkansas River, and all of the Territory of Wyoming north of the Forty-second parallel, and that portion of the Territory of Wyoming which is south of that parallel and east of the Rocky Mountains. In 1800, however, the "Province of Louisiana" had been ceded by Spain to France, Spain claiming that she ceded to France no

* The italic letters appearing throughout these Notes designate the parcels of territory which are described on pages 581 to 587, which are included in the table on pages 588 to 591, and are delineated on the map which faces page 571.

territory east of the Mississippi River except the "Island of New Orleans," and also contending that her province of West Florida included all of the territory south of the Thirty-first parallel and between the Perdido and Mississippi Rivers, except the "Island of New Orleans." Under this construction, the "Province of Louisiana" included on the east of the Mississippi River only the territory bounded on the north and east by the "Rivers Iberville and Amite and by the Lakes Maurepas and Pontchartrain."

February 22, 1819, Spain formally ceded the territory now covered by the State of Florida and by those portions of the States of Alabama, *D*, and Mississippi, *Au*, which lie south of the Thirty-first parallel, and by that portion of Louisiana, *An*, which lies east of the Mississippi River and is not included in the "Island of New Orleans." This territory was styled by Spain the "Provinces of East and West Florida." Previous to this cession, by the authority of the Joint Resolution of January 15, 1811, and the Acts of January 15, 1811, and March 3, 1811, passed in secret session, and first published in 1818, the United States had taken possession of the East and West Floridas. By Treaty of January 12, 1828, between the United States and the United Mexican States, the boundary (see *ante*) of the "Province of Louisiana," which was established by treaty with Spain when Mexico was a part of the Spanish monarchy, was agreed upon as the boundary between the two republics.

December 29, 1845, Texas, formerly a portion of Mexico, and later an independent republic, was admitted to the Union.

February 2, 1848, Mexico ceded the territory now covered by the States of California and Nevada; also her claims to the territory covered by the present State of Texas, by the Territories of Utah, Arizona, and New Mexico, by portions of the Territories of Wyoming and Colorado, and by the unorganized territory west of the Indian Country, except that part of the Territory of Arizona, *Ck*, and that part of the Territory of New Mexico, *Cl*, lying south of the River Gila and west of the old boundary of New Mexico, which lands were ceded by Mexico December 30, 1853, and are known as the Gadsden Purchase.

By Treaty of March 30, 1867, exchange of ratification and transfer of title having been made June 20, 1867, Russia ceded Alaska. This cession made the line between the continent of Asia and America the northwestern boundary of the territory of the United States, and extended the territory of the United States northward to the Arctic Ocean. On the east this cession was bounded by a line beginning at the southernmost point of Prince of Wales Island (parallel of 54° 40′) and running north along Portland Channel to the junction of the Fifty-sixth parallel of north latitude with the continent, and thence, along the summit of the mountains parallel to the coast, to and along the One hundred and forty-first meridian, to the Arctic Ocean. But where the crest of the mountains skirting the coast from the specified parallel to the meridian is more than ten marine leagues from the ocean, there the boundary is a line not more than ten marine leagues from the coast and parallel to its windings. This cession is separated from the main territory of the United States by the western part of the British possessions between the parallels of 54° 40′ and 49° of north latitude.

THE POLITICAL DIVISIONS OF THE UNITED STATES.

THE ORIGINAL THIRTEEN STATES ratified the Constitution of the United States in succession, as follows: December 7, 1787, Delaware; December 12, 1787, Pennsylvania; December 18, 1787, New Jersey; January 2, 1788, Georgia; January 9, 1788, Connecticut; February 6, 1788, Massachusetts; April 28, 1788, Maryland; May 23, 1788, South Carolina; June 21, 1788, New Hampshire; June 26, 1788, Virginia; July 26, 1788, New York; November 21, 1789, North Carolina; May 29, 1790, Rhode Island.

The other States and the Territories were successively organized as political divisions of the United States as follows:

THE TERRITORY NORTHWEST OF THE RIVER OHIO.—By Ordinance of July 13, 1787, formed out of the cession from Virginia, being that part of the Territory south of the Forty-first parallel, and out of other territory acquired from Great Britain by the Treaty of 1783, being the part of the Territory north of the Forty-first parallel. Article V of this Ordinance provided that there should be formed from this territory not less than three nor more than five States; that three of the States should extend from the Ohio River northward; that the boundaries between these three States should be established as in the Ordinance described; and that Congress should have authority to form one or two other States out of that part of the Territory which lay north of an east and west line drawn through the southernmost extremity of Lake Michigan. The provisions of this article have been carried into effect by the erection, on the Ohio River, of the States of Ohio, Indiana, and Illinois, separated by the boundaries prescribed by the ordinance, and out of the land north of them of the States of Michigan, Wisconsin, and that part, *Z*, of the State of Minnesota which lies east of the Mississippi River.

THE TERRITORY SOUTH OF THE RIVER OHIO.—By Act of May 26, 1790, declared to be "one district" for the purpose of temporary government, and its government constituted like that of the Territory Northwest of the River Ohio, except as otherwise provided in the Act of April 2, 1790, accepting from North Carolina the cession of the State of Tennessee. The district included the territory comprehended in the present States of Kentucky and Tennessee and the territory (*T*, *A*, and *Cm*) ceded to the United States by the State of South Carolina. It was limited on the south by the original State of Georgia, *U*, and by *As* and *B*, which were ceded by the State of Georgia in 1802, and which by Act of March 27, 1804, became a part of Mississippi Territory.

THE DISTRICT OF COLUMBIA.—By Article I, Section 8, of the Constitution of the United States, Congress is empowered "to exercise exclusive legislation in all cases whatsoever over such district (not exceeding ten miles square,) as may, by cession of particular States and the acceptance of Congress, become the seat of government of the United States." The State of Maryland, by Act of December 23, 1788, ceded to Congress territory ten miles square for the seat of government of the United States. The State of Virginia, by Act of December 3, 1789, ceded territory ten miles square, or a less quantity, to the United States in Congress assembled, for the same purpose. By Act of July 16, 1790, amended March 3, 1791, these cessions were accepted, and made the permanent seat of government of the United States; and by the latter act the President was empowered to fix the boundaries within certain limits. By Proclamation of the President, March 30, 1791, a district ten miles square—from the State of Maryland, *Co*, sixty-four square miles, and from the State of Virginia, *Cn*, thirty-six square miles—was located and bounded. By Act of February 27, 1801, Congress assumed exclusive jurisdiction. By Act of July 9, 1846, the cession of Virginia (*Cn*) was retroceded.

VERMONT.—By Act of February 18, 1791, to take effect March 4, 1791, admitted as a State; formed from New York.

KENTUCKY.—By Act of February 4, 1791, to take effect June 1, 1792, admitted as a State; formed from Virginia.

TENNESSEE.—By Act of June 1, 1796, admitted as a State; territory ceded by North Carolina.

MISSISSIPPI TERRITORY.—By Act of April 7, 1798, formed subject to the claims of the State of Georgia to the jurisdiction and soil thereof, afterward ceded by the State of Georgia to the United States; bounded west by the Mississippi River, north by a line from the mouth of the Yazoo River due east to the Chattahoochee River, east by the Chattahoochee River, and south by the Thirty-first parallel. Consisted of *C* and *At*. From 1764 to 1783 these parcels were part of the British Province of West Florida, which included also all of the territory south of the 31st parallel and between the River Appalachicola on the east, and Lakes Pontchartrain and Maurepas and the River Mississippi on the west. By Treaty with Great Britain, in 1783, the portion of this Province north of the 31st parallel (*C* and *At*) was ceded to the United States, while the remainder was, by Treaty of the same year, ceded to Spain. These facts secured to the United States a title to the parcels in question (*C* and *At*) anterior to, and independent of, the cession by Georgia. By Act of March 27, 1804, there was added all that territory (*A*, *B*, *As*, and *Cm*) ceded by the States of Georgia and South Carolina, and lying between the Mississippi River and the State of Georgia, and between the territory as above bounded and the State of Tennessee. By Act of May 14, 1812, there was added the territory (*D* and *Au*) ceded by Spain, lying between the Pearl and Perdido Rivers. The whole Territory has since been absorbed by the States of Alabama and Mississippi.

INDIANA.—By Act of May 7, 1800, to take effect July 4, 1800, formed as a Territory from the Territory Northwest of the River Ohio. It consisted of all of the last-mentioned territory west of the present eastern boundary of the State of Indiana extended northward to the international boundary line, (*Ab*, *Ac*, *Ad*, *Ae*, *Cg*, *W*, *X*, *Y*, and *Z*.) By Act of April 30, 1802, that part (*Ar*, *Bs*) of the Territory Northwest of the River Ohio which was not included in the State of Ohio was annexed to the Territory of Indiana, which, by this increase, was extended eastward to include the whole of that now known as the lower peninsula of Michigan. By Act of March 26, 1804, to take effect October 1, 1804, (the act dividing the "Province of Louisiana," ceded by France, into the Territory of Orleans and the District of Louisiana,) the District of Louisiana, being all of the French cession west of the Mississippi River except the present State of Louisiana, (see cession by France, *ante*,) was committed to the government of the officers of the Territory of Indiana. By Act of April 19, 1816, the southern portion of the Territory of Indiana was enabled to become a State. By Joint Resolution of December 11, 1816, the same was admitted as a State.

OHIO.—By Act of June 30, 1802, formed as a State out of that part (*Br*) of the Territory Northwest of the River Ohio, which remained after the erection of the Territory of Indiana, by excluding all of that remainder lying north of a line drawn due east through the southernmost extremity of Lake Michigan. By the Act of June 15, 1836, (the enabling act for the State of Michigan,) and the Act of June 23, 1836, the northern boundary of the State was "established by and extended to" a direct line running from the southern extremity of Lake Michigan to the

most northerly cape of Miami Bay, thence in Lake Erie to the international boundary line and to the Pennsylvania line. By this legislation *Bs* was added to the State.

LOUISIANA.—By Act of March 26, 1804, to take effect October 1, 1804, the southern part (*Am*) of the "Province of Louisiana," ceded by France, was constituted the Territory of Orleans, which, on the east of the Mississippi River, included only the land south of the "Rivers Iberville and Amite and the Lakes Maurepas and Pontchartrain." By Act of February 20, 1811, the same was enabled to become a State; by Act of April 8, 1812, to take effect April 30, 1812, the same was admitted as a State, with the name of Louisiana. By Act of April 14, 1812, there was added the territory (*An*) east of the Mississippi River and north of the "Rivers Iberville and Amite and Lakes Maurepas and Pontchartrain."

MISSOURI.—By Act of March 26, 1804, to take effect October 1, 1804, formed from the northern part of the "Province of Louisiana," and styled the District of Louisiana, but committed to the government of the officers of the Territory of Indiana. Its southern boundary was the present southern boundary of Arkansas, and it contained all the lands of the United States west of the Mississippi River not within the State of Louisiana. By Act of March 3, 1805, the same was organized as the Territory of Louisiana; by Act of June 4, 1812, to take effect on the first Monday of December, 1812, the same was reorganized as the Territory of Missouri. By Act of March 6, 1820, the northern part, *Ar*, of the Territory of Missouri, bounded as the present State of Missouri, except on the west, where it was limited by the meridian passing through the confluence of the Kansas and Missouri Rivers, was enabled to become a State under the name of Missouri. By Joint Resolution of March 2, 1821, admission of the same as a State further provided for; by Proclamation of August 10, 1821, admitted as a State. By Act of June 7, 1836, which took effect by the Proclamation of March 28, 1837, the western boundary of the State was extended to the Missouri River.

MICHIGAN.—By Act of January 11, 1805, to take effect June 30, 1805, formed as a Territory from the Territory of Indiana. It then consisted of *Bs*, *Ab*, *Ad*, and *Ar*, being mainly that known as the lower peninsula of Michigan, and bounded on the west and northwest by a line "through the middle of said lake [Michigan] northwardly to its northern extremity, and thence due north to the northern boundary of the United States, and on the south by a line drawn due east from the southern extremity of Lake Michigan." By Act of April 19, 1816, and Joint Resolution of December 11, 1816, *Ab* was taken into the State of Indiana. By Act of April 18, 1818, (the enabling act for the State of Illinois,) there was added to the Territory *Ae*, *Cg*, *X*, *Y*, and *Z*, being all that part of the former Territory of Indiana lying north of and not included in the State of Indiana, and that part of the Territory of Illinois which was not included in the State of Illinois. This addition extended the Territory westward to the Mississippi River. By Act of June 28, 1834, there was added to the Territory the territory (*Af*, *Ag*, *Ah*, *Ai*, and *N*) between the Mississippi River on the east and the Missouri and White Earth Rivers on the west, and between the northern boundaries of the States of Missouri and Illinois on the south and the international boundary line on the north. The Territory then extended from Lakes Huron and Erie westward to the Missouri River. By Act of June 15, 1836, enabled to become a State as now bounded; by Act of January 26, 1837, the same was admitted as a State The remainder of the Territory of Michigan was afterward absorbed by the States of Wisconsin, Iowa, Minnesota, and a part (*N*) of the Territory of Dakota.

ILLINOIS.—By Act of February 3, 1809, to take effect March 1, 1809, formed as a Territory from the Territory of Indiana; was then bounded on the east by the present eastern boundary of the State of Illinois, extended northward to the international boundary line, on the north by British America, and on the west and southwest by the Mississippi River. By Act of April 18, 1818, enabled to become a State as now bounded; by Joint Resolution of December 3, 1818, the same was admitted as a State.

MISSISSIPPI.—By Act of March 1, 1817, formed from the western part of the final Territory of Mississippi and enabled to become a State; by Joint Resolution of December 10, 1817, admitted as a State.

ALABAMA.—By Act of March 3, 1817, formed as a Territory from the eastern part of the final Territory of Mississippi; by Act of March 2, 1819, enabled to become a State; by Joint Resolution of December 14, 1819, admitted as a State.

ARKANSAS.—By Act of March 2, 1819, formed as the Arkansaw Territory from the southern part of the Territory of Missouri; by Act of June 15, 1836, the same was admitted as the State of Arkansas.

MAINE.—By Act of March 3, 1820, to take effect March 15, 1820, admitted as a State; formed from Massachusetts.

FLORIDA.—By Act of March 30, 1822, made a Territory; by Act of March 3, 1845, admitted as a State; territory ceded by Spain.

THE INDIAN COUNTRY is a geographical but not an organized political division of the United States. By Act of June 30, 1834, regulating trade and intercourse with Indians, this Country was declared to be "all that

part of the United States west of the Mississippi [River] and not within the States of Missouri and Louisiana and the Territory of Arkansas." This Act limited the Indian Country on the east by the present western boundaries of the States of Missouri and Arkansas, and north of these boundaries by the Mississippi River, on the west by the Pacific Ocean, and on the north and south by international boundaries. As the different tracts of land, which from time to time have been set apart, for the use of Indians, on the east side of the River Mississippi, have always been included within the boundaries of some political division, so this Indian Country on the west of this river was, when first bounded by the above-cited statute, identical in extent with the organized Territory of Missouri. The Country and the Territory have alike suffered successive losses of the same areas, and the Territory the loss of organization, until the government and the name of the Territory of Missouri have become obsolete, and the present Indian Country contains all of the land of the once Territory of Missouri which has not been absorbed by other political divisions. In 1850 the boundaries of the Indian Country were as follows: On the east, the present western boundaries of the States of Missouri and Arkansas; on the south, the Red River; on the west, the Twenty-third meridian (100th Greenwich) as far north as the Arkansas River, and along that river to the intersection of the Rocky Mountains and the Twenty-ninth meridian, (106th Greenwich,) and along that meridian northward to the proposed southern boundary of the original Territory of Nebraska, which became the northern limit of this Country. Within these limits, however, is included that part of the territory ceded by Texas to the United States which was not included in the Territory of New Mexico, being a parcel of land between the Arkansas River on the north and the present northernmost boundary of the State of Texas, and between the Twenty-third and Twenty-sixth meridians, (100th and 103d Greenwich.) Including this latter territory, the area of the Indian Country at 1850 was 195,274 square miles. By Act of May 30, 1854, the Territory of Kansas was erected, and its southern boundary, from the State of Missouri to the Twenty-third meridian, (100th Greenwich,) became the northern limit of the Indian Country. The limits of the Indian Country remain as they were left by that act; area, 68,991 square miles. A part of the territory above mentioned as ceded by the State of Texas was included in the Territory of Kansas. The residue, bounded on the north by the Territory of Colorado and the State of Kansas, on the east by the Indian Country, on the south by the State of Texas, and on the west by the Territory of New Mexico, and included between 36° 30′ and 37° of latitude and the Twenty-third and Twenty-sixth meridians, (100th and 103d Greenwich,) having an estimated area of 10,800 square miles, still remains an unorganized portion of the public domain. In the construction of the subsequent Area table, for convenience, the area of this last-mentioned unorganized territory has been included in that of the Indian Country.

WISCONSIN.—By Act of April 20, 1836, to take effect July 3, 1836, formed as a Territory out of lands originally acquired by Treaty of Peace with Great Britain, in 1783, and other lands which were a part of the French cession. At the date of this act all these lands were in the Territory of Michigan. The part east of the Mississippi, (*X*, *Z*, and *Cg*,) had formerly been successively in the Territory Northwest of the River Ohio, and the Territories of Indiana, Illinois, and Michigan. The part of the Territory (*Af*, *Ag*, *Ah*, *Ai*, and *N*) west of the Mississippi River had formerly been in the Territory of Michigan. As so constituted the Territory of Wisconsin was bounded on the east, northeast, and on the south as far to the west as the Mississippi River by the present boundaries of the State of Wisconsin; on the south, going westward from the Mississippi River, by the present northern boundary of the State of Missouri; on the west by the Missouri River, and on the north by the international boundary line. By Act of June 12, 1838, all of the Territory (*Af*, *Ag*, *Ah*, *Ai*, and *N*) west of the Mississippi River and of a line due north from the sources of that river to the international boundary line, was taken to form the Territory of Iowa. By Act of August 6, 1846, the Territory thus reduced in size was enabled to become a State, as now bounded; by Act of May 29, 1848, admitted as a State. The remainder of the Territory of Wisconsin not included in the Territory of Iowa or in the State of Wisconsin was, in 1849, included in the Territory of Minnesota.

IOWA.—By Act of June 12, 1838, to take effect July 3, 1838, formed as a Territory from the Territory of Wisconsin, and included all the territory (*Af*, *Ag*, *Ah*, *Ai*, and *N*) between the Mississippi and Missouri Rivers and north of the present northern boundary of the State of Missouri. By Act of March 3, 1845, admitted as a State, (*Af* and *Ah*,) having the same boundaries as at present, except that to the west the State extended only to the meridian of 17° 30′, while on the north it extended to the parallel passing through the mouth of the Mankato or Blue Earth River. By Act of August 4, 1846, the State of Iowa was extended westward and restricted on the north to its present boundaries: by Act of December 28, 1846, re-admitted as so enlarged.

TEXAS.—By Joint Resolution of December 29, 1845, admitted as a State; had previously been an independent republic, and at an earlier date a portion of Mexico.

OREGON.—By Act of August 14, 1848, formed as a Territory out of the French cession, extending from the Forty-second parallel to the international boundary line, and from the Pacific Ocean eastward to the Rocky Mountains; area, 288,345 square miles. By Act of February 14, 1859, admitted as a State as now bounded; area,

95,274 square miles. The part of the Territory not included in the State, 193,071 square miles, (*Bu*, *V*, *Ax*, *Bj*, and *Be*,) became the original Territory of Washington.

MINNESOTA.—By Act of March 3, 1849, formed as a Territory out of land east of the Mississippi River ceded by Great Britain, which was first in the Territory Northwest of the River Ohio, afterward successively in the Territories of Indiana, Illinois, Michigan, and Wisconsin, (*Z*,) and out of other lands west of the Mississippi River, ceded by France, which were successively in the Territories of Louisiana, (afterward organized as the Territory of Missouri,) Michigan, Wisconsin, and Iowa, (*N*, *Ai*, and *Ah*.) At the passage of this act, this Territory consisted of the parts of the Territories of Iowa and Wisconsin which were not respectively included in the States of the same names. As thus constituted the Territory extended from the northern boundary of the State of Iowa northward to the international boundary line, and from the western boundaries of the States of Wisconsin and Iowa to the Missouri and White Earth Rivers; area, 165,491 square miles. By Act of February 26, 1857, the portion of the Territory east of the present western boundary of the State (*Z*, *Ah*, and *Ai*) was enabled to become a State; by Act of May 11, 1858, the same was admitted as a State; area, 83,531 square miles. The part of the Territory not included in the State, 81,960 square miles (*N*) became a part of the Territory of Dakota.

CALIFORNIA.—By Act of September 9, 1850, admitted as a State; from territory ceded by Mexico.

UTAH.—By Act of September 9, 1850, formed as a Territory, extending from the Rocky Mountains westward to California, and from the southern boundary of the Territory of Oregon, being the Forty-second parallel, southward to the Thirty-seventh parallel; area, 220,196 square miles. By Act of February 28, 1861, 29,500 square miles, (*L*) set off to the Territory of Colorado. By Act of March 2, 1861, 10,740 square miles (*Bf*) set off to the Territory of Nebraska. By Act of March 2, 1861, 73,574 square miles (*Bg*) set off to the Territory of Nevada. By Act of May 5, 1866, 18,326 square miles (*Bh*) set off to the State of Nevada. By Act of July 25, 1868, 3,580 square miles (*Cd*) set off to the Territory of Wyoming. The remainder, 84,476 square miles, forms the present Territory of Utah.

NEW MEXICO.—By Act of September 9, 1850, which, by Proclamation of December 13, 1850, was declared to take effect at the date of proclamation, constituted a Territory; extending from California eastward to the Twenty-sixth meridian, and from the northern boundary line of Mexico northward to the Thirty-seventh parallel, while between the Rocky Mountains and the Twenty-sixth meridian it extended northward to the Thirty-eighth parallel; area, 215,807 square miles. By Act of August 4, 1854, the territory acquired from Mexico by the Gadsden treaty, 45,535 square miles (*Ck* and *Cl*) was annexed. It thus had a total area of 261,342 square miles, wholly constituted from cessions from Mexico and from the State of Texas. By Act of February 28, 1861, 14,000 square miles, (*I*) set off to the Territory of Colorado. By Act of February 24, 1863, 126,141 square miles (*E*, *Bi*, and *Ck*) set off as the Territory of Arizona; (see Arizona, *post*,) leaving 121,201 square miles, the present area of the Territory.

WASHINGTON.—By Act of March 2, 1853, formed as a Territory from the Territory of Oregon, and included all of the Territory not afterward included in the State of Oregon; area, 193,071 square miles, (*Bu*, *V*, *Ax*, *Bj*, and *Be*.) By Act of March 2, 1861, 4,638 square miles (*Be*) set off to the Territory of Nebraska. By Act of March 3, 1863, all of its territory then east of the Fortieth meridian and the Snake River, 118,439 square miles, set off to the Territory of Idaho, (see Idaho, *post*.) The remainder, 69,994 square miles, constitutes the present Territory of Washington.

KANSAS.—By Act of May 30, 1854, formed as a Territory, extending from the western boundary of Missouri westward to the Rocky Mountains, then the eastern boundary of the Territory of Utah; and from the Thirty-seventh northward to the Fortieth parallel, excepting that part of the Territory of New Mexico north of the Thirty-seventh parallel; area, 126,283 square miles, (*H*, *J*, *Aj*, and *Ak*.) By Act of January 29, 1861, that portion of the Territory east of the Twenty-fifth meridian, 81,318 square miles, (*Aj* and *Ak*,) was admitted as a State. By Act of February 28, 1861, the remainder of the Territory, 44,965 square miles, (*H* and *J*,) was included in the Territory of Colorado.

NEBRASKA.—By Act of May 30, 1854, formed as a Territory from the public domain included between the western boundary (mainly the Missouri and White Earth Rivers) of the then Territory of Minnesota and the Rocky Mountains and between the Fortieth parallel and the international boundary line; area, 351,558 square miles, (*Ay*, *Az*, *Be*, *Bd*, *K*, *O*, and *P*.) By Act of February 28, 1861, 16,035 square miles (*K*) set off to the Territory of Colorado. By Act of March 2, 1861, 228,907 square miles (*O*, *P*, *Ay*, and *Bd*) set off to the Territory of Dakota. Hitherto this area has been reported officially as 244,942 square miles through failure to deduct 16,035 square miles mentioned above, which had been set off from the Territory of Nebraska to the Territory of Colorado in the month before the Territory of Dakota was organized. By the same act the Territory of Nebraska received from the original Territory of Washington 4,638 square miles, (*Be*,) and from the Territory of Utah 10,740 square miles, (*Bf*.) As thus constituted the Territory of Nebraska extended from the Missouri River westward to the Thirty-third

meridian, and from the present northern boundary of the State of Nebraska, and west thereof from the Forty-third parallel southward to the present southern boundary of the State of Nebraska, and west thereof to the Forty-first parallel; its area was 121,994 square miles. By Act of March 3, 1863, there were set off to the Territory of Idaho 45,999 square miles, made up—1st, of 30,621 square miles (*Bc*) at first in the original Territory of Nebraska; 2d, of 4,638 square miles (*Be*) once in the Territory of Oregon and afterward in the original Territory of Washington; and, 3d, of 10,740 square miles (*Bf*) originally in the Territory of Utah. These reductions left the area of the Territory of Nebraska 75,995 square miles. By Act of April 19, 1864, the same Territory enabled to become a State; by Act of February 9, 1867, admitted as a State.

COLORADO.—By Act of February 28, 1861, formed as a Territory with an area of 104,500 square miles, consisting—1st, of 14,000 square miles (*I*) from the Territory of New Mexico; 2d, of 29,500 square miles (*L*) from the Territory of Utah; 3d, of 16,035 square miles (*K*) from the original Territory of Nebraska; and 4th, of 44,965 square miles (*H* and *J*) from the Territory of Kansas.

NEVADA.—By Act of March 2, 1861, formed as a Territory from a strip of the State of California and that part of the Territory of Utah west of the Thirty-eighth meridian. California, however, has not ceded the part of her territory included in the statutory boundaries of Nevada; area, exclusive of this portion of California, 73,574 square miles, (*Bg.*) By Act of March 21, 1864, enabled to become a State; October 31, 1864, proclaimed a State. By Act of May 5, 1866, there was added to the State of Nevada 18,326 square miles (*Bh*) from the Territory of Utah, and 12,225 square miles (*Bi*) from the Territory of Arizona. Present area of the State of Nevada, 104,125 square miles.

DAKOTA.—By Act of March 2, 1861, formed as a Territory, extending from the western boundaries of the States of Minnesota and Iowa westward to the Rocky Mountains, and from the present northern boundary of the State of Nebraska and to the west thereof from the Forty-third parallel northward to the international boundary line. It consisted of the portion of the original Territory of Nebraska north of the last-mentioned boundary, 228,907 square miles, (*O*, *P*, *Ay*, and *Bd*,) and of all of the Territory of Minnesota remaining after the erection of the State of Minnesota, 81,960 square miles, (*N;*) having thus a total area of 310,867 square miles. By Act of March 3, 1863, the Territory of Dakota gave to the Territory of Idaho, of land at first in the original Territory of Nebraska, 161,935 square miles, (*Bd*, *P*, and *Ay.*) Hitherto this area has been officially reported as 177,970 square miles, erroneously including 16,035 square miles (*K*) which had passed from the original Territory of Nebraska to the Territory of Colorado before the organization of the Territory of Dakota. There then remained an area of 148,932 square miles. Hitherto this area has been officially reported as 150,932 square miles, which is the present area of the Territory of Dakota, the difference of 2,000 square miles (*P*) being accounted for by a strip of the present Territory of Dakota west of the Territory of Wyoming, which, at the period referred to, was not embraced in the Territory of Dakota. By Act of May 26, 1864, (the act erecting the Territory of Montana,) the Territory of Dakota received from the Territory of Idaho—1st, land which had been first in the original Territory of Nebraska, next in the Territory of Dakota, afterward in the Territory of Idaho; in extent, 45,666 square miles, (*Bd* and *P;*) 2d, land which had been at first in the original Territory of Nebraska, afterward in the Territory of Idaho; in extent, 30,621 square miles, (*Bc;*) 3d, land which had been originally in the Territory of Utah, next in the Territory of Nebraska, afterward in the Territory of Idaho; in extent, 10,740 square miles, (*Bf;*) 4th, land originally in the Territory of Oregon, next in the original Territory of Washington, next in the Territory of Nebraska, and afterward in the Territory of Idaho; in extent, 4,638 square miles, (*Be.*) Total received from the Territory of Idaho, 91,665 square miles. The area of the Territory of Dakota was thus 240,597 square miles. By Act of July 25, 1868, the Territory of Dakota gave to the Territory of Wyoming 89,665 square miles, being all of the above-mentioned 91,665 square miles, excepting 2,000 square miles (*P*) from the item 45,666 square miles. The present area of the Territory of Dakota (150,932 square miles) is thus obtained, but a tract containing 2,000 square miles (*P*) lies separated from the main body of the Territory by the entire extent east to west of the Territory of Wyoming. The present area of the Territory of Dakota is made up of *N*, *O*, and *P*.

ARIZONA.—By Act of February 24, 1863, formed as a Territory (*E*, *Bi*, and *Ck*) from the western part of the Territory of New Mexico; area, 126,141 square miles. By Act of May 5, 1866, 12,225 square miles (*Bi*) set off to the State of Nevada. Present area, 113,916 square miles.

IDAHO.—By Act of March 3, 1863, formed as a Territory; then consisted of—1st, 118,439 square miles, (*V*, *Ax*, and *Bj.*) Hitherto this area has been officially reported as 123,077 square miles through failure to deduct 4,638 square miles (*Be*) which, by Act of March 2, 1861, had been set off from the original Territory of Washington to the Territory of Nebraska. It was at first a part of the Territory of Oregon, and next in the original Territory of Washington, being what remained after the present Territory of Washington had been carved from it, less 4,638 square miles above mentioned; 2d, of 161,935 square miles (*Bd*, *P*, and *Ay*) once of the original Territory of Nebraska and subsequently in the Territory of Dakota; 3d, of 30,621 square miles (*Bc*) directly from the Territory of Nebraska;

4th, of 10,740 square miles (*Bf*) originally in the Territory of Utah, afterward in the Territory of Nebraska; 5th, of 4,638 square miles (*Be*) once in the Territory of Oregon, next of the original Territory of Washington, and afterward of the Territory of Nebraska; making the total original area of the Territory 326,373 square miles. By Act of May 26, 1864, the entire Territory of Montana, 143,776 square miles, (*Ax* and *Ay*,) was formed out of the Territory of Idaho. By the same act 91,665 square miles (see Dakota, *ante*) further were set off to the Territory of Dakota, leaving an area of 90,932 square miles. By Act of July 25, 1868, 4,638 square miles (*Bj*) once in the Territory of Oregon, next in the original Territory of Washington, and afterward in the Territory of Idaho, [not to be confounded with the 4,638 square miles (*Be*) twice mentioned just above,] were set off to the Territory of Wyoming. This transfer reduced the Territory to its present area, 86,294 square miles, all of which was once in the Territory of Oregon, and afterward in the original Territory of Washington.

West Virginia.—By Act of December 31, 1862, declared to be a State, to be admitted at a date sixty days after proclamation to be made by the President. By Proclamation April 30, 1863, said act made to take effect June 9, 1863; from Virginia; area, 23,000 square miles.

Montana.—By Act of May 26, 1864, formed as a Territory from the northeastern part of the Territory of Idaho. It consists—1st, of 116,269 square miles, *Ay*, at first part of the original Territory of Nebraska, next in the Territory of Dakota, and afterward in the Territory of Idaho; and, 2d, of 27,507 square miles, *Ax*, first in the Territory of Oregon, next in the original Territory of Washington, afterward in the Territory of Idaho. Aggregate area of the Territory, 143,776 square miles.

Alaska.—By Treaty of May 28, 1867, ceded by Russia. A geographical but not a political division of the United States. Area 577,390 square miles.

Wyoming.—By Act of July 25, 1868, formed as a Territory from portions of the then Territories of Utah, Dakota, and Idaho, aggregating 97,883 square miles, as follows: 1st, 30,621 square miles (*Be*) once in the original Territory of Nebraska, next in the Territory of Idaho, afterward in the Territory of Dakota; 2d, 10,740 square miles (*Bf*) originally in the Territory of Utah, next in the Territory of Nebraska, next in the Territory of Idaho, afterward in the Territory of Dakota; 3d, 4,638 square miles (*Bj*) once in the Territory of Oregon, next in the original Territory of Washington, next in the Territory of Idaho; 4th, 43,666 square miles (*Bd*) at first in the original Territory of Nebraska, next in the Territory of Dakota, next in the Territory of Idaho, afterward in the Territory of Dakota; 5th, 3,580 square miles (*Cd*) originally in the Territory of Utah; 6th, 4,638 square miles (*Be*) a tract the history and description of which are as follows: It is a right-angled triangle, having for its base the Forty-second parallel, its perpendicular the Thirty-third meridian, and its irregular hypothenuse the crest of the Rocky Mountains. It was at first the extreme southeastern projection of the original Territory of Oregon. It then occupied the same relative position in the original Territory of Washington, which extended westward to the Pacific Ocean. It next became a part of the western extremity of the Territory of Nebraska, which reached eastward to the Missouri River. It was next attached to Idaho, afterward to Dakota, from which it was set off to Wyoming, where it remains for the present. The Territory of Wyoming, therefore, consists of two parcels from each of the original Territories of Nebraska, Utah, and Oregon; and, while it has received no territory from Montana and Colorado, which adjoin it on the north and south, it nevertheless contains lands which have at different times been comprised in six other Territories, nearly one-half of the Territory having twice formed a part of Dakota.

DESCRIPTION OF PARCELS OF TERRITORY INTO WHICH THE TERRITORY OF THE UNITED STATES HAS BEEN DIVIDED BY THE SUCCESSIVE BOUNDARIES OF POLITICAL DIVISIONS.

ALABAMA, the State of: area, 50,722 square miles; is composed of *A*, *B*, *C*, and *D*, ceded by the States of Georgia and South Carolina, and by Spain.

A. Alabama, now in the State of: estimated area, 1,700 square miles. Being a strip of land twelve miles wide across the northern part of the State and adjoining the southern boundary of the State of Tennessee. Ceded by the State of South Carolina. Transfers: from the Territory South of the River Ohio to the Mississippi Territory and to the State of Alabama.

B. Alabama, now in the State of: estimated area, 27,722 square miles. Lying between the States of Georgia and Mississippi and between *A* and a line drawn due east from the mouth of the Yazoo River to the Chattahoochee River. Ceded by the State of Georgia. Transfers: from the Mississippi Territory to the State of Alabama.

C. Alabama, now in the State of: estimated area, 19,000 square miles. Between the States of Georgia and Mississippi and the southern boundary of *B* and the 31st parallel. Ceded by the State of Georgia. Transfers: from the Mississippi Territory to the State of Alabama.

D. Alabama, now in the State of: estimated area, 2,300 square miles. Between the Perdido River and the State of Mississippi and between the 31st parallel and the Gulf of Mexico. Ceded by Spain. Transfers: from the Mississippi Territory to the State of Alabama.

ALASKA, (the unorganized territory of:) area, 577,390 square miles. Ceded by Russia. (See page 574.)

ARIZONA, the Territory of: area, originally, 126,141 square miles. Consisted of *E* and *Bi*; *Ck* was added from Mexico and *Bi* was transferred to the State of Nevada; now consists of *E* and *Ck*; area, 113,916 square miles. Ceded by Mexico. Transfers: from the Territory of New Mexico to the Territory of Arizona.

E. Arizona, now in the Territory of: estimated area, 82,381 square miles. All of the Territory north of the River Gila. Ceded by Mexico in 1848. Transfers: from the Territory of New Mexico to the Territory of Arizona.

Ck. Arizona, now in the Territory of: estimated area 31,535 square miles. The part of the Territory south of the River Gila. Ceded by Mexico in 1853. Transfers: from the Territory of New Mexico to the Territory of Arizona.

ARKANSAS, the State of, or the Territory of, (the Territory obsolete:) area, 52,198 square miles. The State and the Territory identical in extent. Ceded by France. Transfers: from the District of Louisiana to the Territory of Louisiana, to the Arkansaw Territory.

CALIFORNIA, the State of: area, 188,981 square miles. Ceded by Mexico.

COLORADO, the Territory of: area, 104,500 square miles. Composed of *H*, *I*, *J*, *K*, and *L*. Ceded by France and Mexico.

H. Colorado, now in the Territory of: area, 4,000 square miles. Bounded on the north by the Arkansas River, east by the 25th meridian, south by the 37th parallel, and west by the 26th meridian. Ceded by Mexico; also by the State of Texas. Transfers: from the Territory of Kansas to the Territory of Colorado.

I. Colorado, now in the Territory of: area, 14,000 square miles. Bounded on the north and south by the 38th and 37th parallels, east by the 26th meridian, and west by the Rocky Mountains. Ceded, the part north of the Arkansas River, (if any,) by France; south of the river, by Mexico. Transfers: from the Territory of New Mexico to the Territory of Colorado.

J. Colorado, now in the Territory of: area, 40,965 square miles. Bounded north by the 40th parallel, east by the 25th meridian, south by the Arkansas River westward to the 26th meridian and by the 38th parallel, and on the west by the Rocky Mountains. Ceded from the original Territory of Kansas (being, with *H*, the portion of the Territory of Kansas which was not included in the State of Kansas) to the Territory of Colorado.

K. Colorado, now in the Territory of: area, 16,035 square miles. Bounded north and south by the 41st and 40th parallels, east by the 25th meridian, and west by the Rocky Mountains. Ceded by France. Transfers: from the original Territory of Nebraska to the Territory of Colorado.

L. Colorado, now in the Territory of: area, 29,500 square miles. Bounded north and south by the 41st and 37th parallels, east by the Rocky Mountains, and west by the 32d meridian. Ceded by Mexico. Transfers: from the Territory of Utah to the Territory of Colorado.

CONNECTICUT, the State of: area, 4,750 square miles. One of the original thirteen States.

DAKOTA, the Territory of: area, 150,932 square miles. At first it consisted of *N*, *O*, *P*, *Bd*, and *Ay*: area, 310,867 square miles; then *Bd*, *P*, and *Ay* were set off to the Territory of Idaho: area then, 148,932 square miles; next, *Bd*, *P*, *Bc*, *Bf*, and *Be* were received from the Territory of Idaho: area then, 240,597 square miles; next were transferred to the Territory of Wyoming all of the parcels last above mentioned, excepting *P*. The Territory of Dakota now consists of *N*, *O*, and *P*.

N. Dakota, now in the Territory of: area, 81,960 square miles. Bounded north by the 49th parallel, east by the western boundary of the States of Minnesota and Iowa, south by the Missouri River, and west by the Missouri and White Earth Rivers. Ceded by France. Transfers: from the "Province of Louisiana" and the District of Louisiana (afterward successively called the Territory of Louisiana and the Territory of Missouri) to the Territories of Michigan, Wisconsin, Iowa, Minnesota, and Dakota.*

O. Dakota, now in the Territory of: area, 66,972 square miles. Bounded north by the 49th parallel, east by the White Earth and Missouri Rivers, south by the present northern boundary of the State of Nebraska west of the mouth of Niobrara River, and west by the 27th meridian. Ceded by France. Transfers: from the original Territory of Nebraska to the Territory of Dakota.

P. Dakota, now in the Territory of: area, 2,000 square miles. Bounded north by the parallel of 44° 30′, east by the 34th meridian, and south and west by the Rocky Mountains. Ceded by France. Transfers: from the original Territory of Nebraska to the Territory of Dakota, to the Territory of Idaho, to the Territory of Dakota.

DELAWARE, the State of: area, 2,120 square miles. One of the original thirteen States.

DISTRICT OF COLUMBIA, the: area, 64 square miles. Consisted of *Co* and *Cn*, 100 square miles. Ceded by the States of Maryland and Virginia; *Cn*, 36 square miles, was afterward receded to the State of Virginia.

FLORIDA, the State of, or the Territory of, (the Territory obsolete:) area, 59,268 square miles. Ceded by Spain as "East Florida."

GEORGIA, the State of: area, 58,000 square miles. One of the original thirteen States. Was composed of *U*, *B*, *C*, *As*, and *At*; now composed of *T* and *U*.

T. Georgia, now in the State of: estimated area, 1,500 square miles. Is a strip of land about twelve miles wide across the northern end of the State of Georgia, adjoining the States of North Carolina and Tennessee. Ceded by the State of South Carolina to the United States and received from the United States by the State of Georgia when the latter State made her cession to the United States. Transfers: from the Territory South of the River Ohio to the State of Georgia.

U. Georgia, now in the State of: estimated area, 56,500 square miles. Is the State except *T*, being the eastern part of the State as bounded when the State of Georgia ratified the Constitution of the United States.

IDAHO, the Territory of: area, 86,294 square miles. At first it consisted of *V*, *Be*, *Bj*, *Ax*, *Ay*, *P*, *Bd*, *Bc*, and *Bf*: area, 326,373 square miles; next, *Ay* and *Ax* were taken from it to form the Territory of Montana, and *Bd*, *P*, *Bc*, *Bf*, and *Be* were set off to the Territory of Dakota; area of the Territory then, 90,932 square miles; and, lastly, *Bj* was transferred to the Territory of Wyoming. The Territory now consists of *V*, ceded by France. Transfers: from the Territory of Oregon to the Territory of Washington, to the Territory of Idaho.

ILLINOIS, the Territory of, (obsolete:) estimated area, 144,662 square miles. Was composed of *W*, *X*, *Y*, and *Z*; ceded by Great Britain and the State of Virginia. Transfers: from the Territory Northwest of the River Ohio to the Territory of Indiana, to the Territory of Illinois. Absorbed by the States of Illinois and Wisconsin, the State of Minnesota east of the Mississippi River, and that portion of the State of Michigan west of the eastern boundary of the Territory.

ILLINOIS, the State of: area, 55,410 square miles. South of the 41st parallel ceded by the State of Virginia; north of the same, by Great Britain. Transfers: from the Territory of Illinois, *supra*.

INDIANA, the Territory of, (obsolete:) original estimated area, 205,151 square miles. Comprised *W*, *X*, *Y*, *Z*, *Ab*, *Ac*, *Ad*, *Ae*, and *Cg*; afterward *Bs* and *Ar* were added; estimated area then, 226,194 square miles. Ceded as was the Territory of Illinois, *supra*. Transfers: from the Territory Northwest of the River Ohio to the Territory of Indiana. Absorbed by the States of Indiana, Michigan, Illinois, Wisconsin, and that portion of Minnesota east of the Mississippi River, and by the parcel *Bs*, now in the State of Ohio.

INDIANA, the State of: area, 33,809 square miles. Composed of *Ab* and *Ac*. Ceded as was the Territory of Illinois, *supra*.

Ab. Indiana, now in the State of: estimated area, 1,200 square miles. Bounded on the south by a line drawn east from the southern extremity of Lake Michigan to the present eastern boundary of the State, and on the east by the present eastern boundary of the State; on the north by a line drawn due east and west ten miles north of the southern boundary of this parcel; on the west by a line from the southern point of Lake Michigan northward to its intersection with the northern boundary line of this parcel. Ceded by Great Britain. Transfers: from the Territory Northwest of the River Ohio successively to the Territories of Indiana and Michigan and to the State of Indiana.

Ac. Indiana, now in the State of: estimated area, 32,609 square miles. Being the State of Indiana, less *Ab*, with the same transfers as *Ab*, except that it was never in the Territory of Michigan.

* As all of the parcels of territory west of the Mississippi River which were ceded by France (save that part of the State of Louisiana lying west of the River Mississippi) were successively in the Province, the District, and the Territory of Louisiana, mention of these transfers will be omitted in subsequent descriptions of parcels.

INDIAN COUNTRY, the unorganized: area, 68,991 square miles. (See page 576.)

IOWA, the Territory of, (obsolete:) estimated area, 194,536 square miles. Consisted of *Af*, *Ag*, *Ah*, *Ai*, and *N*. Absorbed by the State of Iowa, by that part of the State of Minnesota lying west of the River Mississippi, and by the portion of the Territory of Dakota lying east of the River Missouri.

IOWA, the State of: area, 55,045 square miles. As first admitted consisted of *Af* and *Ah*; now consists of *Af* and *Ag*. Ceded by France.

Af. Iowa, now in the State of: estimated area, 36,720 square miles. Bounded north, east, and south by the present boundaries of the State, and on the west by the meridian of 17° 30′. Ceded by France. Transfers: from the Territory of Missouri successively to the Territories of Michigan, Wisconsin, Iowa, and to the State of Iowa.

Ag. Iowa, now in the State of: estimated area, 18,325 square miles. Bounded on the north and south by the present like boundaries of the State of Iowa, on the east by the meridian of 17° 30′, and on the west by the Big Sioux and Missouri Rivers. Ceded by France. Transfers: the same as *Af*.

KANSAS, the Territory of, (obsolete:) area, 126,283 square miles. It consisted of *H*, *J*, *Aj*, and *Ak*. Ceded by France, except *H* and *Ak* and the part of *J* south of the Arkansas River, which was ceded by Mexico. The portion ceded by France was originally in the "Province of Louisiana;" the portion ceded by Mexico first appears in this Territory. Absorbed by the State of Kansas and a portion of the Territory of Colorado.

KANSAS, the State of: area, 81,318 square miles. Consists of *Aj* and *Ak*. Ceded, the part east of the 23d meridian and north of the Arkansas River, by France; the remainder by Mexico.

Aj. Kansas, now in the State of: estimated area, 73,542 square miles. Bounded north and east by the present boundary of the State of Kansas, on the south by the present boundary of the State of Kansas westward to the 23d meridian, then northward on that meridian to and along the Arkansas River, westward to the 25th meridian, which bounds this parcel on the west. Ceded by France. Transfers: from the Territory of Missouri successively to the Territory of Kansas and to the State of Kansas.

Ak. Kansas, now in the State of: estimated area, 7,776 square miles. Bounded on the north by the Arkansas River, east by the 23d meridian, south by the 37th parallel, and west by the 25th meridian. Ceded by Mexico. Transfers: from the Territory of Kansas to the State of Kansas.

KENTUCKY, the State of: area, 37,680 square miles. Ceded by the State of Virginia.

LOUISIANA, the Province of, (obsolete:) estimated area, 1,160,577 square miles. (See French Cession, page 573.)

LOUISIANA, the District of, (obsolete:) estimated area, 1,122,975 square miles. Consisted of the then Territory of the United States west of the Mississippi River not included in the State of Louisiana. (See Indiana, page 575.)

LOUISIANA, the Territory of, (obsolete.) Same area as the District of Louisiana; became the Territory of Missouri.

LOUISIANA, the State of: area, 41,346 square miles. It consists of *Am* and *An*. Ceded by France and Spain.

Am. Louisiana, now in the State of: estimated area, 37,602 square miles. Comprehends all of the State of Louisiana except the portion east of the Mississippi River and north of the "Rivers Iberville and Amite and Lakes Maurepas and Pontchartrain." Ceded by France. Transfers: from the Province of Louisiana to the Territory of Orleans, to the State of Louisiana.

An. Louisiana, now in the State of: estimated area, 3,744 square miles. Being the part of the present State of Louisiana not included in *Am*. Ceded by Spain.

MAINE, the State of: area, 35,000 square miles. Ceded by the State of Massachusetts. The portion of the State of Maine west of the River Kennebec and north of a right line connecting a point on that river one hundred and twenty miles from its mouth, with a point an equal distance from the mouth of the Piscataqua River, and in the general direction of that river projected northerly, appears never to have been within the old British Province of Main, or of Massachusetts Bay, or in the State of Massachusetts. If so, the title to this tract of land was vested directly in the United States by the Treaty of 1783, with Great Britain.

MARYLAND, the State of: area, 11,124 square miles. One of the original thirteen States. Originally, was *Ap* and *Co*. The District of Columbia, (*Co*,) 64 square miles, was ceded by the State of Maryland to the United States.

MASSACHUSETTS, the State of: area, 7,800 square miles. One of the original thirteen States, and then consisted of *Ao* and *Aq*. (See Maine.) After legislation granting and receiving sovereignty and jurisdiction by the States concerned, and after consent to the cession by Congress, the southwestern extremity of the State of Massachusetts known as the District of Boston Corner was, by the Proclamation of the Governor of the State of Massachusetts, dated January 11, 1855, declared ceded to the State of New York. Pursuant to an Act of the Legislature of Massachusetts, passed April 10, 1861, and to a Decree of the Supreme Court of the United States in the December term of 1861, the boundary between the States of Massachusetts and Rhode Island was so adjusted that these States interchanged parcels of territory. These two transactions transferred areas too small for further description, or for insertion in the succeeding table of parcels, or for delineation on the map of parcels.

MICHIGAN, the Territory of, (obsolete:) at first consisted of *Ab*, *Ad*, *Ar*, and *Bs;* estimated area, 41,243 square miles; next *Ae*, *Cg*, *X*, *Y*, and *Z* were added, and *Ab* was subtracted; estimated area then, 136,975 square miles; afterward *Af*, *Ag*, *Ah*, *Ai*, and *N* were added, increasing the area to 331,511 square miles. The Territory is now covered by the States of Michigan, Wisconsin, Iowa, Minnesota, by parts of the States of Ohio and Indiana, (*Bs* and *Ab*,) and by the part of the Territory of Dakota which lies east of the Missouri and White Earth Rivers.

MICHIGAN, the State of: area, 56,451 square miles. Consists of *Ad*, *Ae*, *Ar*, and *Y*. Ceded by Great Britain.

Ad. Michigan, now in the State of: estimated area, 19,000 square miles. Bounded on the south by a line drawn due east through a point ten miles north of the southern extremity of Lake Michigan to the eastern boundary of the State of Indiana, on the east by said boundary of Indiana extended northward until it intersects the western boundary of this piece of territory, which begins on the southern boundary of this parcel and runs northwardly through the middle of that lake to the point of intersection with its eastern boundary. Ceded by Great Britain. Transfers: from the Territory Northwest of the River Ohio successively to the Territories of Indiana and Michigan and to the State of Michigan.

Ar. Michigan, now in the State of: estimated area, 20,443 square miles. Being all of the State of Michigan east of the eastern boundary of the State of Indiana extended northward to the international boundary line. Same cession and transfers as *Ad*.

Ae. Michigan, now in the State of: estimated area, 7,180 square miles. Consists of all the territory (except *Cg*) bounded on the east by the western boundary of *Ar*, on the north by the international boundary line, on the west by the meridian of the eastern boundary of Illinois, on the south by the northern boundary of *Ab*. Same cession and transfers as *Ad*.

Y. Michigan, now in the State of: estimated area, 9,828 square miles. Bounded on the east by the western boundary of *Ae*, on the north and northwest by the international boundary line, on the south and southwest by the State of Wisconsin. Ceded by Great Britain. Transfers: from the Territory Northwest of the River Ohio successively to the Territories of Indiana, Illinois, and Michigan, and to the State of Michigan.

MINNESOTA, the Territory of, (obsolete:) area, 165,491 square miles. Consisted of *N*, *Z*, *Ai*, and *Ah*. Absorbed by the State of Minnesota and that portion of the Territory of Dakota lying east of the Missouri River.

MINNESOTA, the State of: area, 83,531 square miles. It consists of *Z*, *Ah*, and *Ai*. Ceded, east of the Mississippi River, by Great Britain; west, by France.

Z. Minnesota, now in the State of: estimated area, 26,000 square miles. Bounded on the north by the international boundary line, on the east by the boundaries of the State, on the west by the Mississippi River and a line drawn due north from its source to the international boundary line. Ceded by Great Britain. Transfers: from the Territory Northwest of the River Ohio successively to the Territories of Indiana, Illinois, Michigan, Wisconsin, and Minnesota, and to the State of Minnesota.

Ai. Minnesota, now in the State of: estimated area, 50,475 square miles. Bounded on the north by the international boundary line, on the east by a line drawn from the international boundary line due south to the source of the Mississippi River, and by the Mississippi River, southward to and along the northern boundary of *Ah*, to and southward along the meridian of 17° 30′, to and westward along the parallel of 43° 30′ to the western boundary of the State of Minnesota, and on the west by the western boundary of the State of Minnesota. Ceded by France. Transfers: from the Territory of Missouri successively to the Territories of Michigan, Wisconsin, Iowa, and Minnesota, and to the State of Minnesota.

Ah. Minnesota, now in the State of: estimated area, 7,056 square miles. Bounded on the north by the parallel passing through the confluence of the Blue Earth or Mankato and the Minnesota Rivers, on the east by the Mississippi River, on the south by the parallel of 43° 30′, and on the west by the meridian of 17° 30′. Ceded by France. Transfers: from the Territory of Missouri to the Territories of Michigan, Wisconsin, and Iowa, to the State of Iowa, again to the Territory of Iowa, to the Territory of Minnesota, and to the State of Minnesota.

MISSISSIPPI TERRITORY, (obsolete:) at first consisted of *C* and *At;* estimated area, 33,956 square miles; afterward *A*, *B*, *As*, and *Cm* were added; estimated area, 91,978 square miles; afterward *D* and *Au* were added; area, 97,878 square miles. The eastern part became the State of Alabama and the western the State of Mississippi.

MISSISSIPPI, the State of: area, 47,156 square miles. Consists of *As*, *At*, *Au*, and *Cm*. Ceded by the States of South Carolina and Georgia, and by Spain.

Cm. Mississippi, now in the State of: estimated area, 1,700 square miles. A strip of land twelve miles wide across the northern part of the State of Mississippi, next the State of Tennessee. Ceded by the State of South Carolina. Transfers: from the Territory South of the River Ohio to Mississippi Territory and the State of Mississippi.

As. Mississippi, now in the State of: estimated area, 26,900 square miles. Lies south of *Cm* and north of *At*. Ceded by the State of Georgia. Transfers: from Mississippi Territory to the State of Mississippi.

At. Mississippi, now in the State of: estimated area, 14,956 square miles. South of *As*, and bounded on the north by a line drawn due east through the mouth of the Yazoo River and on the south by the 31st parallel. Ceded by the State of Georgia. Transfers: from Mississippi Territory to the State of Mississippi.

Au. Mississippi, now in the State of: estimated area, 3,600 square miles. All of the State of Mississippi south of the 31st parallel. Ceded by Spain. Transfers: from Mississippi Territory to the State of Mississippi.

MISSOURI. Territory of, (obsolete:) estimated area, 1,122,975 square miles. Was a reorganization of the Territory of Louisiana with the same boundaries. Consisted of all of the "Province of Louisiana" except *Am.*

MISSOURI, the State of: area, 65,350 square miles. Consisted first of *Av*, afterward *Aw* was added.

Av. Missouri, now in the State of: estimated area, 62,182 square miles. Is the State of Missouri east of the meridian passing through the confluence of the Kansas and Missouri Rivers. Transfers: from the Province to the District and Territory of Louisiana, and to the Territory and State of Missouri. Was the original State of Missouri.

Aw. Missouri, now in the State of: estimated area, 3,168 square miles. Consists of all of the State west of *Av.* Transfers; same as *Av*, except that it was not in the original State of Missouri.

MONTANA, the Territory of: area, 143,776 square miles. Consists of *Ax* and *Ay.* Ceded by France.

Ax. Montana, now in the Territory of: area, 27,507 square miles. Bounded north by the 49th parallel, east by the Rocky Mountains to their junction with the Bitter Root Mountains, west by the Bitter Root Mountains to the 39th meridian, and on that meridian northward to the 49th parallel. Ceded by France. Transfers: from the Territory of Oregon to the original Territory of Washington, to the Territory of Idaho, to the Territory of Montana.

Ay. Montana, now in the Territory of: area, 116,269 square miles. Bounded north by the 49th parallel, east by the 27th meridian, south by the 45th parallel to the 34th meridian, southward on that meridian to the parallel of 44° 30′, westward on that parallel to the Rocky Mountains, and on the west by the Rocky Mountains. Ceded by France. Transfers: from the original Territory of Nebraska to the Territories of Dakota, Idaho, and Montana.

NEBRASKA, the Territory of, (obsolete.) At first consisted of *Az*, *K*, *O*, *Bc*, *Bd*, *P*, and *Ay;* area, 351,558 square miles; then *K* was set off to the Territory of Colorado; area then, 335,523 square miles; next, *O*, *P*, *Ay*, and *Bd* were set off to the Territory of Dakota, and at the same time *Be* was added from the Territory of Washington, *Bf* from the Territory of Utah; area then, 121,994 square miles; next, *Bc*, *Be*, and *Bf* were set off to the Territory of Idaho. The remainder of the Territory, area, 75,995 square miles, became the State of Nebraska.

NEBRASKA, the State of: area, 75,995 square miles. Ceded by France.

NEVADA, the Territory of, (obsolete:) area, 73,574 square miles. Consisted of *Bg.* Ceded by Mexico. Transfers: from the Territory of Utah to the Territory of Nevada.

NEVADA, the State of: area, 104,125 square miles. Consists of *Bg*, *Bh*, and *Bi.*

Bg. Nevada, now in the State of: area, 73,574 square miles. Bounded north and south by the 42d and 37th parallels, east by the 38th meridian, and west by a part of the eastern boundary of the State of California. Ceded by Mexico. Transfers: from the Territory of Utah to the Territory of Nevada, to the State of Nevada.

Bh. Nevada, now in the State of: area, 18,326 square miles. Bounded north and south by the 42d and 37th parallels respectively, east and west by the 37th and 38th meridians respectively. Ceded by Mexico. Transfers: from the Territory of Utah to the State of Nevada.

Bi. Nevada, now in the State of: area, 12,225 square miles. Bounded north by the 37th parallel, east by the 37th meridian, southeast by the Colorado River, and west by the boundary line of the State of California. Ceded by Mexico. Transfers: from the Territory of Arizona to the State of Nevada.

NEW HAMPSHIRE, the State of: area, 9,280 square miles. One of the original thirteen States. It seems that the portion of the State of New Hampshire which is north of the 45th parallel was not in the British Province of New Hampshire. If so, the title to this parcel was vested directly in the United States by the Treaty of 1783 with Great Britain.

NEW JERSEY, the State of: area, 8,320 square miles. One of the original thirteen States.

NEW MEXICO, the Territory of: area, 121,201 square miles. At first consisted of *Bm*, *Bi*, *E*, and *I;* area, 215,807 square miles; afterward were added *Ck* and *Cl*, part of the first cession from Mexico; area then, 261,342 square miles; first, *I* was set off to the Territory of Colorado; area then, 247,342 square miles; next, *E*, *Bi*, and *Ck* cut off to form the Territory of Arizona. Ceded by Mexico and by the State of Texas.

Bm. New Mexico, now in the Territory of: estimated area, 107,201 square miles. The Territory north of the Gila River and east of the western boundary of the former Mexican Territory of New Mexico. Ceded by Mexico in 1848.

Cl. New Mexico, now in the Territory of: area, 14,000 square miles. All of the Territory of New Mexico, except *Bm.* Ceded by Mexico in 1853.

NEW YORK, the State of: area, 47,000 square miles. One of the original thirteen States. Originally consisted of *Bn* and *Bo.* (See Massachusetts, *ante.*)

NORTH CAROLINA, the State of: area, 50,704 square miles. One of the original thirteen States. At first consisted of *Bp* and *Bq*.

OHIO, the Territory Northwest of the River, (obsolete:) estimated area, 265,558 square miles. Consisted of all the parcels west of the western boundary of the State of Pennsylvania, and between the Ohio and Mississippi Rivers, now covered by the States of Ohio, Indiana, Illinois, Michigan, and Wisconsin, and that part of Minnesota east of the Mississippi River and of a line drawn north from the source of the Mississippi River to the international boundary line. See the notes respecting each of the States included within the Territory.

OHIO, the Territory South of the River, (obsolete:) estimated area, 88,180 square miles. Consisted of the territory now covered by the States of Kentucky and Tennessee, and *Cm*, *A*, and *T*, now in the States of Mississippi, Alabama, and Georgia.

OHIO, the State of: area, 39,964 square miles. Formed as a State from the Territory Northwest of the River Ohio. Consisted of *Br*. Afterward *Bs* was added.

Br. Ohio, now in the State of: estimated area, 39,364 square miles. The portion of the State south of a line drawn due east through the southernmost extremity of Lake Michigan. Ceded north of the 41st parallel by Great Britain, south thereof by the State of Virginia. Transfers: from the Territory Northwest of the River Ohio to the State of Ohio.

Bs. Ohio, now in the State of: estimated area, 600 square miles. Bounded south by *Br*, and on the north by a line from the southernmost point of Lake Michigan to the northernmost point of Miami Bay. Ceded by Great Britain. Transfers: from the Territory Northwest of the River Ohio to the Territory of Michigan, to the State of Ohio.

OREGON, the Territory of, (obsolete:) area, 288,345 square miles. Originally composed of *Bt*, *Bu*, *V*, *Bj*, *Be*, and *Ax*, being all of the then Territory of the United States north of the 42d parallel and west of the Rocky Mountains; next, *Bu*, *V*, *Ax*, *Bj*, and *Be* were cut off to form the original Territory of Washington. The remainder of the Territory became the State of Oregon. Ceded by France to the United States. Transfers: from the Territory of Oregon to the State of Oregon.

OREGON, the State of: area, 95,274 square miles. Ceded by France. From the Territory to the State of Oregon.

ORLEANS, the Territory of, (obsolete:) estimated area, 37,602 square miles. Ceded by France. Transfers: from the "Province of Louisiana," and became the first State of Louisiana.

PENNSYLVANIA, the State of: area, 46,000 square miles. One of the original thirteen States. Was *Bv*; afterward *Cp* was added.

Bv. Pennsylvania, now in the State of: area, 45,684 square miles. All of the State south of the 42d parallel. Is the original State of Pennsylvania.

Cp. Pennsylvania, now in the State of. All north of the 42d parallel and west of the State of New York: area, 316 square miles. By the cession of the State of New York in 1781, and of the State of Massachusetts in 1785, the United States acquired title to this parcel of territory. By Resolution of Congress, passed June 6, 1788, the right of soil was conditionally sold to the State of Pennsylvania, and a survey of the parcel was ordered. By Resolution of September 4, 1788, the right of government and jurisdiction was relinquished to the State of Pennsylvania. By Treaty, concluded January 9, 1789, with the Indian tribes known as the Six Nations, the Indian title to this parcel was vested in the State of Pennsylvania. By Act of Congress, passed January 3, 1792, the President was authorized to issue letters-patent granting this parcel to the State of Pennsylvania. Such letters-patent were issued March 3, 1792.

RHODE ISLAND, the State of: area, 1,306 square miles. One of the original thirteen States. See Massachusetts.

SOUTH CAROLINA, the State of: area, 34,000 square miles. One of the original thirteen States. Previous to her ratification of the Constitution of the United States consisted of *Bx*, *Cm*, *A*, and *T*.

TENNESSEE, the State of: area, 45,600 square miles. Formed from territory ceded by the State of North Carolina.

TEXAS, the State of: area, 274,356 square miles. Once a province of Mexico; achieved her independence from Mexico. Was admitted as a State, and ceded to the United States her lands west of the 27th meridian, now in the Territories of Colorado and New Mexico.

UNORGANIZED TERRITORY WEST OF THE INDIAN COUNTRY: estimated area, 10,800 square miles. Bounded by 36° 30′ and 37° of latitude and the 23d and 26th meridians. Ceded by Mexico. (See Indian Country, page 576.)

UTAH, the Territory of: area, 84,476 square miles. Originally included *Bz*, *Bg*, *Bh*, *Cd*, *Bf*, and *L*; area, 220,196 square miles; first, *L* was set off to the Territory of Colorado; area then, 190,696 square miles; next, *Bf* was set off to the Territory of Nebraska, and *Bg* was set off to the Territory of Nevada; area then, 106,382 square miles; next, *Bh* was set off to the State of Nevada; area then, 88,056 square miles; next, *Cd* was set off to the Territory of Wyoming.

VERMONT, the State of: area, 10,212 square miles. From the State of New York. New Hampshire also claimed this Territory.

VIRGINIA, the State of: area, 38,348 square miles. One of the original thirteen States. Originally included *Ce*, *Cf*, and *Al*, and the portions of the States of Ohio, Indiana, and Illinois which lie south of the 41st parallel. First, ceded these last-named portions of existing States and also the State of Kentucky; next, ceded 36 square miles to become a part of the District of Columbia; this territory was afterward receded to the State; finally, the State of West Virginia was erected from her territory.

Ce. Virginia, now in the State of: area, 38,312 square miles. Being the present State of Virginia, less *Cn.* Ceded by Great Britain. No transfers.

Cn. Virginia, now in the State of: area, 36 square miles. That portion of the State of Virginia which was formerly a part of the District of Columbia. Ceded by Great Britain. Transfers: from the State of Virginia to the District of Columbia, and again to the State of Virginia.

WASHINGTON, the Territory of: area, 69,994 square miles. Originally included *Bu*, *V*, *Ax*, *Bj*, and *Be;* area, 193,071 square miles; all parcels but *Bu* were taken into the Territory of Idaho. Ceded by France. Transfers: from the Province to the District, to the Territory of Louisiana, to the Territory of Missouri, to the Territory of Oregon, to the Territory of Washington.

WEST VIRGINIA, the State of: area, 23,000 square miles. Formed from the State of Virginia.

WISCONSIN, the Territory of, (obsolete:) area, 274,460 square miles. Originally included *X*, *Cg*, *Af*, *Ag*, *Ah*, *Ai*, *Z*, and *N*. All west of the Mississippi River was afterward included in the Territory of Iowa. The part east of the Mississippi River not included in the State of Wisconsin was afterward included in the Territory of Minnesota.

WISCONSIN, the State of: area, 53,924 square miles. Consists of *X* and *Cg*. Ceded by Great Britain to the United States.

X. Wisconsin, now in the State of: estimated area, 53,424 square miles. All of the State, except that part on the east of the projected eastern boundary of the State of Illinois. Ceded by Great Britain to the United States. Transfers: from the Territory Northwest of the River Ohio successively to the Territories of Indiana, Illinois, Michigan, and Wisconsin, and to the State of Wisconsin.

Cg. Wisconsin, now in the State of: estimated area, 500 square miles. Being that point of land between Green Bay and Lake Michigan which lies east of the eastern boundary of the State of Illinois extended northward. Ceded by Great Britain. Transfers: from the Territory Northwest of the River Ohio successively to the Territories of Indiana, Michigan, and Wisconsin, and to the State of Wisconsin. Unlike the rest of the State of Wisconsin, this parcel was never included in the Territory of Illinois.

WYOMING, the Territory of: area, 97,883 square miles. Consists of *Bc*, *Bd*, *Be*, *Bf*, *Bj*, and *Cd*.

Bc. Wyoming, now in the Territory of: area, 30,621 square miles. Bounded north and south by the 43d and 41st parallels respectively, east by the 27th meridian, west by the Rocky Mountains. Ceded by France. Transfers: from the original Territory of Nebraska to the Territory of Idaho, to the Territory of Dakota, to the Territory of Wyoming.

Bd. Wyoming, now in the Territory of: area, 43,666 square miles. Bounded north by the 45th parallel, east by the 27th meridian, south by the 43d parallel, and west by the Rocky Mountains, and at the northwest by the 34th meridian. Ceded by France. Transfers: from the Territory of Nebraska to the Territory of Dakota, to the Territory of Idaho, to the Territory of Dakota, to the Territory of Wyoming.

Be. Wyoming, now in the Territory of: area, 4,638 square miles. Bounded on the northeast by the Rocky Mountains, south by the 42d parallel, and west by the 33d meridian. Ceded by France. Transfers: from the original Territory of Oregon to the original Territory of Washington, to the Territory of Nebraska, to the Territory of Idaho, to the Territory of Dakota, to the Territory of Wyoming.

Bf. Wyoming, now in the Territory of: area, 10,740 square miles. Bounded north and south by the 42d and 41st parallels, respectively, east by the Rocky Mountains, and west by the 33d meridian. Ceded by Mexico. Transfers: from the Territory of Utah to the Territory of Nebraska, to the Territory of Idaho, to the Territory of Dakota, to the Territory of Wyoming.

Bj. Wyoming, now in the Territory of: area, 4,638 square miles. Bounded northeast by the Rocky Mountains, south by the 42d parallel, east and west by the 33d and 34th meridians respectively. Ceded by France. Transfers: from the original Territory of Oregon to the original Territory of Washington, to the Territory of Idaho, to the Territory of Wyoming.

Cd. Wyoming, now in the Territory of: area, 3,580 square miles. Bounded north and south by the 42d and 41st parallels respectively, and east and west by the 33d and 34th meridians respectively. Ceded by Mexico. Transfers: from the Territory of Utah to the Territory of Wyoming.

NOTE.—The foot-notes to the second page of this table, having the reference marks (‡,) (§,) (¶,) and (**,) are on page 587.

		1780	1781	1784	1785	1787	1790	1791	1792
1	Alabama, the Territory of								
2	Alabama, the State of								
3	Alaska, the unorganized territory of								
4	Arizona, the Territory of								
5	Arkansaw Territory								
6	Arkansas, the State of								
7	California, the State of								
8	Colorado, the Territory of								
9	Connecticut, the State of	M (*)	*Id*	*Id*	*Id*	*Id*	*Id*	*Id*	*Id*
10	Dakota, the Territory of								
11	Delaware, the State of	Q	*Id*	*Id*	*Id*	*Id*	*Id*	*Id*	*Id*
12	District of Columbia						Cn, Co	*Id*	*Id*
13	Florida, the Territory of (‖)								
14	Florida, the State of								
15	Georgia, the State of	U, B, C, As, At	*Id*	*Id*	*Id*	*Id*	*Id*	*Id*	*Id*
16	Idaho, the Territory of								
17	Illinois, the Territory of								
18	Illinois, the State of								
19	Indiana, the Territory of								
20	Indiana, the State of								
21	Indian Country								
22	Iowa, the Territory of								
23	Iowa, the State of								
24	Kansas, the Territory of								
25	Kansas, the State of								
26	Kentucky, the State of								Al
27	Louisiana, the Province of								
28	Louisiana, the District of								
29	Louisiana, the Territory of								
30	Louisiana, the State of								
31	Maine, the State of								
32	Maryland, the State of	Ap, Co	*Id*	*Id*	*Id*	*Id*	Ap	*Id*	*Id*
33	Massachusetts, the State of	Ao, Aq (*)	*Id*	*Id*	Ao, Aq	*Id*	*Id*	*Id*	*Id*
34	Michigan, the Territory of								
35	Michigan, the State of								
36	Minnesota, the Territory of								
37	Minnesota, the State of								
38	Mississippi Territory								
39	Mississippi, the State of								
40	Missouri, the Territory of								
41	Missouri, the State of								
42	Montana, the Territory of								
43	Nebraska, the Territory of								
44	Nebraska, the State of								
45	Nevada, the Territory of								
46	Nevada, the State of								
47	New Hampshire, the State of	Bk	*Id*	*Id*	*Id*	*Id*	*Id*	*Id*	*Id*
48	New Jersey, the State of	Bl	*Id*	*Id*	*Id*	*Id*	*Id*	*Id*	*Id*
49	New Mexico, the Territory of								
50	New York, the State of	Bn, Bo (*)	Bn, Bo	*Id*	*Id*	*Id*	*Id*	Bn	*Id*
51	North Carolina, the State of	Bp, Bq	*Id*	*Id*	*Id*	*Id*	Bp	*Id*	*Id*
52	Ohio, the Territory Northwest of the River					W, X, Y, Z, Ab, Ac, Ad, Ae, Ar, Br, Bs, Cg.	*Id*	*Id*	*Id*
53	Ohio, the Territory South of the River						Bq, Al, T, A, Cm	*Id*	Bq, T, A, Cm
54	Ohio, the State of								
55	Oregon, the Territory of								
56	Oregon, the State of								
57	Orleans, the Territory of								
58	Pennsylvania, the State of	Bv	*Id*	*Id*	*Id*	*Id*	*Id*	*Id*	Bv, Cp
59	Rhode Island, the State of	Bw	*Id*	*Id*	*Id*	*Id*	*Id*	*Id*	*Id*
60	South Carolina, the State of	Bx, T, A, Cm	*Id*	*Id*	*Id*	Bx	*Id*	*Id*	*Id*
61	Tennessee, the State of								
62	Texas, the State of								
63	Unorganized ter. west of Indian Country								
64	Utah, the Territory of								
65	Vermont, the State of								
66	Virginia, the State of	Ce, Cn, Cf, Al(†)	*Id*	Ce, Cn, Cf, Al	*Id*	*Id*	Ce, Cf, Al	Bo *Id*	*Id* Ce, Cf
67	Washington, the Territory of								
68	West Virginia, the State of								
69	Wisconsin, the Territory of								
70	Wisconsin, the State of								
71	Wyoming, the Territory of								

(*) And indefinitely westward.

(†) And the portions of Br, Ac, and W lying south of the 41st meridian, and extended indefinitely westward.

1796	1798	1800	1802	1803	1804	1805	1809	1812	1816	1817	
										A, B, C, D	1
											2
											3
											4
											5
											6
											7
											8
Id	*Id*	M	*Id*	*Id*	*Id*	*Id*	*Id*	*Id*	*Id*	*Id*	9
											10
Id	*Id*	*Id*	*Id*	*Id*	*Id*	*Id*	*Id*	*Id*	*Id*	*Id*	11
Id	*Id*	*Id*	*Id*	*Id*	*Id*	*Id*	*Id*	*Id*	*Id*	*Id*	12
											13
											14
Id	U, B, As	*Id*	T, U	*Id*	*Id*	*Id*	*Id*	*Id*	*Id*	*Id*	15
											16
							W, X, Y, Z.	*Id*	*Id*	*Id*	17
											18
		Ab, Ac, Ad, Ae, Cg, X, Y, Z, W.	Ab, Ac, Ad, Ae, Cg, X, Y, Z, W, Ar, Bs.	*Id*	*Id* (**)	Ac, Ae, Cg, X, Y, Z, W.	Ac, Ae, Cg,	*Id*	Ae, Cg.	*Id*	19
									Ab, Ac	*Id*	20
											21
											22
											23
											24
											25
Id	*Id*	*Id*	*Id*	*Id*	*Id*	*Id*	*Id*	*Id*	*Id*	*Id*	26
				(‡)							27
					(§)						28
						(§)	*Id*				29
								Am, An	*Id*	*Id*	30
											31
Id	*Id*	*Id*	*Id*	*Id*	*Id*	*Id*	*Id*	*Id*	*Id*	*Id*	32
Id	*Id*	*Id*	*Id*	*Id*	*Id*	*Id*	*Id*	*Id*	*Id*	*Id*	33
						Ad, Ab, Ar, Bs.	*Id*	*Id*	Ad, Ar, Bs	*Id*	34
											35
											36
											37
	C, At	*Id*	*Id*	*Id*	C, At, Cm, As, A, B.	*Id*	*Id*	C, At, Cm, As, A, B, D, Au.	*Id*		38
										Cm, At, As, Au.	39
								(§)	*Id*	*Id*	40
											41
											42
											43
											44
											45
											46
Id	*Id*	*Id*	*Id*	*Id*	*Id*	*Id*	*Id*	*Id*	*Id*	*Id*	47
Id	*Id*	*Id*	*Id*	*Id*	*Id*	*Id*	*Id*	*Id*	*Id*	*Id*	48
											49
Id	*Id*	*Id*	*Id*	*Id*	*Id*	*Id*	*Id*	*Id*	*Id*	*Id*	50
Id	*Id*	*Id*	*Id*	*Id*	*Id*	*Id*	*Id*	*Id*	*Id*	*Id*	51
Id	*Id*	Br, Bs, Ar									52
T, A, Cm.	*Id*	*Id*	As, A, Cm, B (¶)	*Id*							53
			Br	*Id*	*Id*	*Id*	*Id*	*Id*	*Id*	*Id*	54
											55
											56
					Am	*Id*	*Id*				57
Id	*Id*	*Id*	*Id*	*Id*	*Id*	*Id*	*Id*	*Id*	*Id*	*Id*	58
Id	*Id*	*Id*	*Id*	*Id*	*Id*	*Id*	*Id*	*Id*	*Id*	*Id*	59
Id	*Id*	*Id*	*Id*	*Id*	*Id*	*Id*	*Id*	*Id*	*Id*	*Id*	60
Bq	*Id*	*Id*	*Id*	*Id*	*Id*	*Id*	*Id*	*Id*	*Id*	*Id*	61
											62
											63
											64
Id	*Id*	*Id*	*Id*	*Id*	*Id*	*Id*	*Id*	*Id*	*Id*	*Id*	65
Id	*Id*	*Id*	*Id*	*Id*	*Id*	*Id*	*Id*	*Id*	*Id*	*Id*	66
											67
											68
											69
											70
											71

(¶) The Spanish province of East Florida was S, now the State of Florida, and of West Florida was D, Au, and An, respectively in the States of Ala., Miss., and La.

TABLE SHOWING PARCELS OF TERRITORY OF WHICH EACH POLITICAL

NOTE.—The foot-notes to the third and fourth pages of this table, having the reference marks (*,) (¶,) (‖,) and (**,) are on page 587.

		1818	1819	1820	1821	1822	1834	1836	1837	1838	1845	1846
1	Alabama, the Territory of	Id										
2	Alabama, the State of		A,B,C,D	Id	Id	Id	Id	Id	Id	Id	Id	Id
3	Alaska, the unorganized territory of											
4	Arizona, the Territory of											
5	Arkansaw Territory		F	Id	Id	Id	Id					
6	Arkansas, the State of							F	Id	Id	Id	Id
7	California, the State of											
8	Colorado, the Territory of											
9	Connecticut, the State of	Id	Id	Id	Id	Id	Id	Id	dd	Id	Id	Id
10	Dakota, the Territory of											
11	Delaware, the State of	Id	Id	Id	Id	Id	Id	Id	Id	Id	Id	Id
12	District of Columbia	Id	Id	Id	Id	Id	Id	Id	Id	Id	Id	Co
13	Florida, the Territory of					S	Id	Id	Id	Id		
14	Florida, the State of										S	Id
15	Georgia, the State of	Id	Id	Id	Id	Id	Id	Id	Id	Id	Id	Id
16	Idaho, the Territory of											
17	Illinois, the Territory of											
18	Illinois, the State of	W	Id	Id	Id	Id	Id	Id	Id	Id	Id	Id
19	Indiana, the Territory of											
20	Indiana, the State of	Id	Id	Id	Id	Id	Id	Id	Id	Id	Id	Id
21	Indian Country						(*)	Id	Id	Id	Id	Id
22	Iowa, the Territory of									Ai, Af, Ah, Ag, N.	Ag, Ai, N	Ah, Ai, N
23	Iowa, the State of										Af, Ah	Af, Ag
24	Kansas, the Territory of											
25	Kansas, the State of											
26	Kentucky, the State of	Id	Id	Id	Id	Id	Id	Id	Id	Id	Id	Id
27	Louisiana, the Province of											
28	Louisiana, the District of											
29	Louisiana, the Territory of											
30	Louisiana, the State of	Id	Id	Id	Id	Id	Id	Id	Id	Id	Id	Id
31	Maine, the State of			Ao	Id	Id	Id	Id	Id	Id	Id	Id
32	Maryland, the State of	Id	Id	Id	Id	Id	Id	Id	Id	Id	Id	Id
33	Massachusetts, the State of	Id	Id	Aq	Id	Id	Id	Id	Id	Id	Id	Id
34	Michigan, the Territory of	Ad, Ar, Bs, Ae, Cg, X, Y, Z.	Id	Id	Id	Id	Ad, Ar, Bs, Ao, Af, Ag, Ah, Ai, Cg, X, Y, Z, N.	Ad, Ar, Ae, X, Y.				
35	Michigan, the State of								Ad, Ae, Ar, Y.	Id	Id	Id
36	Minnesota, the Territory of											
37	Minnesota, the State of											
38	Mississippi Territory											
39	Mississippi, the State of	Id	Id	Id	Id	Id	Id	Id	Id	Id	Id	Id
40	Missouri, the Territory of	Id	Id (†)	Id	Id (‡)	Id	Id	Id	Id	Id	Id	Id
41	Missouri, the State of				Av	Id	Id	Id	Av, Aw	Id	Id	Id
42	Montana, the Territory of											
43	Nebraska, the Territory of											
44	Nebraska, the State of											
45	Nevada, the Territory of											
46	Nevada, the State of											
47	New Hampshire, the State of	Id	Id	Id	Id	Id	Id	Id	Id	Id	Id	Id
48	New Jersey, the State of	Id	Id	Id	Id	Id	Id	Id	Id	Id	Id	Id
49	New Mexico, the Territory of											
50	New York, the State of	Id	Id	Id	Id	Id	Id	Id	Id	Id	Id	Id
51	North Carolina, the State of	Id	Id	Id	Id	Id	Id	Id	Id	Id	Id	Id
52	Ohio, the Ter. Northwest of the River											
53	Ohio, the Territory South of the River											
54	Ohio, the State of	Id	Id	Id	Id	Id	Id	Br, Bs	Id	Id	Id	Id
55	Oregon, the Territory of											
56	Oregon, the State of											
57	Orleans, the Territory of											
58	Pennsylvania, the State of	Id	Id	Id	Id	Id	Id	Id	Id	Id	Id	Id
59	Rhode Island, the State of	Id	Id	Id	Id	Id	Id	Id	Id	Id	Id	Id
60	South Carolina, the State of	Id	Id	Id	Id	Id	Id	Id	Id	Id	Id	Id
61	Tennessee, the State of	Id	Id	Id	Id	Id	Id	Id	Id	Id	Id	Id
62	Texas, the State of										By, Cj, Ak, H (§)	Id
63	Unorganized ter. w. of Indian Co'try											
64	Utah, the Territory of											
65	Vermont, the State of	Id	Id	Id	Id	Id	Id	Id	Id	Id	Id	Id
66	Virginia, the State of	Id	Id	Id	Id	Id	Id	Id	Id	Id	Id	Ce, Cf, Cu
67	Washington, the Territory of											
68	West Virginia, the State of											
69	Wisconsin, the Territory of							X, Z, Cg, Af, Ag, Ah, Ai, N.	Id	X, Z, Cg	Id	Id
70	Wisconsin, the State of											
71	Wyoming, the Territory of											

(†) Less F. (‡) Less Av. (§) And part of Bm and of I, and of J south of the River Arkansas.

1848	1849	1850	1853	1854	1858	1859	1861	1863	1864	1866	1867	1868 (‡‡)	
													1
Id	Id	Id	Id	Id	Id	Id	Id	Id	Id	Id	Id	Id	2
											Ch	Id	3
								E, Bi, Ck	Id	E, Ck	Id	Id	4
													5
Id	Id	Id	Id	Id	Id	Id	Id	Id	Id	Id	Id	Id	6
		G	Id	Id	Id	Id	Id	Id	Id	Id	Id	Id	7
							H,I,J,K,L	Id	Id	Id	Id	Id	8
Id	Id	Id	Id	Id	Id	Id	Id	Id	Id	Id	Id	Id	9
							O, P, Ay, Bd, N.	O, N	O, N, Bd, P, Bc, Bf, Be.	Id	Id	N, O, P	10
Id	Id	Id	Id	Id	Id	Id	Id	Id	Id	Id	Id	Id	11
Id	Id	Id	Id	Id	Id	Id	Id	Id	Id	Id	Id	Id	12
													13
Id	Id	Id	Id	Id	Id	Id	Id	Id	Id	Id	Id	Id	14
Id	Id	Id	Id	Id	Id	Id	Id	Id	Id	Id	Id	Id	15
								V, Bj, Ax, P, Ay, Bd, Bc, Bf, Be.	V, Bj	Id	Id	V	16
													17
Id	Id	Id	Id	Id	Id	Id	Id	Id	Id	Id	Id	Id	18
													19
Id	Id	Id	Id	Id	Id	Id	Id	Id	Id	Id	Id	Id	20
Id	Id	Id	Id	Ci	Id	Id	Id	Id	Id	Id	Id	Id	21
Id													22
Id	Id	Id	Id	Id	Id	Id	Id	Id	Id	Id	Id	Id	23
				H,J,Ak,Aj	Id	Id							24
							Aj, Ak	Id	Id	Id	Id	Id	25
Id	Id	Id	Id	Id	Id	Id	Id	Id	Id	Id	Id	Id	26
													27
													28
													29
Id	Id	Id	Id	Id	Id	Id	Id	Id	Id	Id	Id	Id	30
Id	Id	Id	Id	Id	Id	Id	Id	Id	Id	Id	Id	Id	31
Id	Id	Id	Id	Id	Id	Id	Id	Id	Id	Id	Id	Id	32
Id	Id	Id	Id	Id (††)	Id	Id	Id (††)	Id	Id	Id	Id	Id	33
													34
Id	Id	Id	Id	Id	Id	Id	Id	Id	Id	Id	Id	Id	35
	N, Z, Ai, Ah	Id	Id	Id	N	Id							36
					Z, Ai, Ah	Id	Id	Id	Id	Id	Id	Id	37
													38
Id	Id	Id	Id	Id	Id	Id	Id	Id	Id	Id	Id	Id	39
(¶)	Id	Id	Id	(‖)									40
Id	Id	Id	Id	Id	Id	Id	Id	Id	Id	Id	Id	Id	41
									Ax, Ay	Id	Id	Id	42
				Az, K, O, Bc, Bd, P, Ay.	Id	Id	Az, Bc, Be, Bf.	Az	Id	Id			43
											Az	Id	44
							Bg	Id					45
									Bg	Bg, Bh, Bi.	Id	Id	46
Id	Id	Id	Id	Id	Id	Id	Id	Id	Id	Id	Id	Id	47
Id	Id	Id	Id	Id	Id	Id	Id	Id	Id	Id	Id	Id	48
		Bm, Bi, E, I.	Id	Bm, Bi, E, I, Ck, Cl.	Id	Id	Bm, Bi, E, Ck, Cl.	Bm, Cl	Id	Id	Id	Id	49
Id	Id	Id	Id	Id (††)	Id	Id	Id	Id	Id	Id	Id	Id	50
Id	Id	Id	Id	Id	Id	Id	Id	Id	Id	Id	Id	Id	51
													52
													53
Id	Id	Id	Id	Id	Id	Id	Id	Id	Id	Id	Id	Id	54
Bt, Bu, Bj, Be, Ax, V.	Id	Id	Bt	Id	Id								55
						Bt	Id	Id	Id	Id	Id	Id	56
													57
Id	Id	Id	Id	Id	Id	Id	Id	Id	Id	Id	Id	Id	58
Id	Id	Id	Id	Id	Id	Id	Id (††)	Id	Id	Id	Id	Id	59
Id	Id	Id	Id	Id	Id	Id	Id	Id	Id	Id	Id	Id	60
Id	Id	Id	Id	Id	Id	Id	Id	Id	Id	Id	Id	Id	61
Id	Id	By	Id	Id	Id	Id	Id	Id	Id	Id	Id	Id	62
		Cj, H, Ak (**)	Id	Cj	Id	Id	Id	Id	Id	Id	Id	Id	63
		Bz, Bg, Bh, Cd, Bf, L.	Id	Id	Id	Id	Bz, Bh, Cd	Id	Id	Bz, Cd	Id	Bz	64
Id	Id	Id	Id	Id	Id	Id	Id	Id	Id	Id	Id	Id	65
Id	Id	Id	Id	Id	Id	Id	Id	Ce, Cu	Id	Id	Id	Id	66
			Bu, Bj, Be, Ax, V.	Id	Id	Id	Bu, V, Bj, Ax.	Bu	Id	Id	Id	Id	67
								Cf	Id	Id	Id	Id	68
Z													69
X, Cg	Id	Id	Id	Id	Id	Id	Id	Id	Id	Id	Id	Id	70
												Bc, Bd, Be, Bf Bj, Cd.	71

(††) See Massachusetts, page 583. The transfer of 1855 is placed in column of 1854 to save space. (‡‡) No changes in organization or area from 1868 to 1870.

NOTES TO THE PRECEDING TABLE OF PARCELS.

To the first and second pages of the table—

* And indefinitely westward.

† And the portions of *Br*, *Ac*, and *W* lying south of the 41st meridian, and extended indefinitely westward.

‡ All of the then territory of the United States west of the River Mississippi, and that part of the State of Louisiana east of that river, and south of the "Rivers Iberville and Amite and Lakes Maurepas and Pontchartrain."

§ Same extent as the "Province of Louisiana" in 1803, less the portion of the Province within the boundaries of the present State of Louisiana.

¶ After the admission of the State of Tennessee, in 1796, these parcels were styled "the territory of the United States south of the State of Tennessee," until 1804, when they were added to Mississippi Territory.

|| The Spanish Province of East Florida was *S*, now the State of Florida, and of West Florida was *D*, *Au*, and *An*, respectively in the States of Alabama, Mississippi, and Louisiana.

** Also the District of Louisiana, being all of the French cession except the State of Louisiana, was committed to the government of the officers of the Territory of Indiana.

To the third and fourth pages of the table—

* Unorganized and identical in extent with the Territory of Missouri, being all the then territory of the United States west of the River Mississippi not within the present boundaries of the States of Louisiana, Missouri, and Arkansas. (See Indian Country, page 576.)

† Less *F*.

‡ Less *Ar*.

§ And part of *Bm* and of *I*, and of *J* south of the River Arkansas.

¶ All the territory of the French cession between the Rocky Mountains on the west and the River and State of Missouri on the east.

|| Absorbed by the original Territory of Nebraska, the Territory of Kansas, and the Indian Country.

** Ceded by the State of Texas, and not included in the Territory of New Mexico.

†† See Massachusetts, page 583. The transfer of 1855 is placed in the column of 1854 to save space.

‡‡ No changes in organization or area from 1868 to 1870.

TABLE XX.

AREAS, FAMILIES, AND DWELLINGS,

WITH THE DISTRIBUTION OF POPULATION TO EACH,

IN THE UNITED STATES,

AT THE CENSUSES OF 1870, 1860, AND 1850,

(BY STATES AND TERRITORIES.)

THE CONSTRUCTION OF THE TABLE OF AREAS.

The construction of the columns of areas in the following table has been attended with difficulty, owing to the uncertainty of the official data. As late as 1850, and even at 1860, the reported areas of the Territories and the extreme Western States were mainly estimates, or at best approximate calculations, and even at the present time are not generally the result of completed surveys. For the purposes of this table the areas given in the report of the Commissioner of the General Land Office for the year 1870 have been taken as correct with one exception. In that report the area of Nevada is given as 112,090 square miles. In this area table it has been reduced by 7,965 square miles. The facts relied on to justify this reduction are that the statute erecting Nevada, after fixing its boundaries, provides that the part of California included by the act in Nevada shall not become a part of Nevada until California shall assent to the transfer. California has at no time assented, therefore the area of this strip of land, 7,965 square miles, has been deducted from the reported area of Nevada, and the area of California has not been changed, inasmuch as this tract appears to have been included both in California and Nevada in the table of the General Land Office for the year 1870. Assuming thus the areas of 1870 as standard, the official figures for 1860 and 1850 have been brought to them, where the boundaries of States have remained unchanged. Where transfers of territory have been made it has been sought, in the following table, to account accurately for the gain and loss during each decennial period. The principal transfers of areas from one civil division to another, in the columns of the table, are as follows:

The territory given as the Indian Country in the column for 1850, 195,274 square miles, appears at 1860 both as the Indian Country, 68,991 square miles, and as the Territory of Kansas, 126,283 square miles. The latter again at 1870 appears both as the State of Kansas, 81,318 square miles, and as a portion of the Territory of Colorado, 44,965 square miles.

The Territory of Minnesota at 1850, 165,491 square miles, appears at 1860 as the State of Minnesota, 83,531 square miles, and the Territory of Minnesota, 81,960 square miles. The latter appears in 1870 as a portion of the Territory of Dakota.

The Territory of Nebraska was not organized until 1854. The area on the line given to that Territory in the column for 1850, 351,558 square miles, represents the then unorganized portion of the public domain, exclusive of the Indian Country, as tabulated. It was then called the Northwest Territory. It had the same extent as Nebraska, when organized four years later, as the same appears in the column for 1860. The Territory of Nebraska of 1860 appears in 1870 as the entire State of Nebraska, 75,995 square miles, a portion of the Territory of Colorado, 16,035 square miles, a portion of the Territory of Dakota, 68,972 square miles, a portion of the Territory of Montana, 116,269 square miles, and a portion of the Territory of Wyoming, 74,287 square miles.

The Territory of New Mexico at 1850, 215,807 square miles, appears in 1860 with an increase of 45,535 square miles, representing the territory acquired from Mexico by the Gadsden treaty. The area of the Territory in 1860, 261,342 square miles, is represented in 1870 by the whole of the Territory of New Mexico, 121,201 square miles, the whole of the Territory of Arizona, 113,916 square miles, a portion of the State of Nevada, 12,225 square miles, and a portion of the Territory of Colorado, 14,000 square miles.

The Territory of Oregon at 1850, 288,345 square miles, appears in 1860 as the State of Oregon, 95,274 square miles, and the Territory of Washington, 193,071 square miles; the latter in 1870 appears as the whole of the Territory of Washington, 69,994 square miles, the whole of the Territory of Idaho, 86,294 square miles, a portion of the Territory of Montana, 26,901 square miles, and a portion of the Territory of Wyoming, 9,882 square miles.

The Territory of Utah at 1850, 220,196 square miles, appears without change in 1860. In 1870 it appears as the whole of the Territory of Utah, 84,476 square miles, a portion of the Territory of Colorado, 29,500 square miles, a portion of the State of Nevada, 91,900 square miles, and a portion of the Territory of Wyoming, 14,320 square miles.

TABLE XX.—THE UNITED STATES.

STATES AND TERRITORIES.	AREAS.						FAMILIES.						DWELLINGS.					
	1870 (a)		1860 (b)		1850		1870		1860 (d)		1850 (d)		1870		1860 (d)		1850 (d)	
	Square miles.	Persons to a square mile.	Square miles.	Persons to a square mile.	Square miles.	Persons to a square mile.	Number.	Persons to a family.	Number	Persons to a family.	Number.	Persons to a family.	Number.	Persons to a dwelling.	Number.	Persons to a dwelling.	Number.	Persons to a dwelling.
The United States	3,603,884	10.70	3,026,494	10.39	2,980,959	7.78	7,579,363	5.09	5,210,934	5.28	3,598,240	5.56	7,042,833	5.47	4,969,692	5.53	3,362,337	5.94
The States	1,984,467	19.21	1,723,029	18.10	1,544,224	14.94	7,481,607	5.09	5,147,650	5.28	3,570,683	5.56	6,941,603	5.49	4,912,437	5.54	3,335,269	5.95
Alabama	50,722	19.66	50,722	19.01	50,722	15.21	202,704	4.92	96,603	5.48	73,786	5.81	198,327	5.03	96,682	5.47	73,070	5 87
Arkansas	52,198	9.30	52,198	8.34	52,198	4.02	96,135	5.04	57,244	5.67	28,461	5.72	93,195	5.20	56,717	5.72	28,252	5.76
California	188,981	2.29	188,981	2.01	188,981	0.49	128,752	4.35	98,767	3.85	24,567	3.77	126,307	4.44	100,328	3.79	23,742	3.90
Connecticut	4,750	113.15	4,750	96.87	4,750	78.06	114,981	4.67	94,831	4.85	73,448	5.05	96,880	5.55	83,622	5.50	64,013	5.79
Delaware	2,120	58.97	2,120	52.93	2,120	43.18	22,900	5.46	18,966	5.82	15,439	5.78	22,577	5.54	19,288	5.72	15,290	5.84
Florida	59,268	3.17	59,268	2.65	59,268	1.48	39,394	4.77	15,090	5.21	9,107	5.29	41,047	4.57	14,132	5.57	9,022	5.34
Georgia	58,000	20.42	58,000	18.23	58,000	15.62	237,850	4.98	109,919	5.41	91,666	5.72	236,436	5.01	109,069	5.46	91,206	5.75
Illinois	55,410	45.84	55,410	30.90	55,410	15.37	474,533	5.35	315,539	5.43	149,153	5.71	464,155	5.47	304,732	5.62	146,544	5.81
Indiana	33,809	49.71	33,809	39.94	33,809	29.24	320,160	5.25	248,664	5.43	171,564	5.76	318,469	5.28	256,946	5.26	170,178	5.81
Iowa	55,045	21.69	55,045	12.26	55,045	3.49	222,430	5.37	124,098	5.44	33,517	5.73	219,846	5.44	131,663	5.13	32,962	5.83
Kansas	81,318	4.48					72,493	5.03	21,912	4.89			71,071	5.13	33,278	2.96		
Kentucky	37,680	35.33	37,680	30.94	37,650	26.07	232,797	5.67	166,321	5.59	132,920	5.80	224,969	5.87	164,161	5.67	130,769	5.90
Louisiana	41,346	17.58	41,346	17.12	41,346	12.52	158,099	4.60	74,725	5.04	54,112	5.04	150,427	4.83	63,992	5.88	49,101	5.56
Maine	35,000	17.91	35,000	17.95	35,000	16.66	131,017	4.78	120,863	5.20	103,333	5.64	121,953	5.14	115,933	5.42	95,802	6.09
Maryland	11,124	70.20	11,124	61.76	11,124	52.41	140,078	5.57	110,278	5.44	87,384	5.64	129,620	6.02	106,137	5.65	81,708	6.03
Massachusetts	7,800	186.84	7,800	157.83	7,800	127.50	305,534	4.77	251,287	4.90	192,675	5.16	236,473	6.16	205,319	6.00	152,835	6.51
Michigan	56,451	20.97	56,451	13.27	56,451	7.04	241,006	4.91	144,761	5.17	72,611	5.48	237,036	5.00	150,952	4.96	71,616	5.55
Minnesota	83,531	5.26	83,531	2.10			82,471	5.33	37,319	4.61			81,140	5.42	40,926	4.20		
Mississippi	47,156	17.56	47,156	16.78	47,156	12.86	166,828	4.96	63,015	5.63	52,107	5.69	164,150	5.04	61,460	5.77	51,681	5.74
Missouri	65,350	26.34	65,350	18.09	65,350	10.44	316,917	5.43	192,073	5.56	100,890	5.89	292,769	5.87	181,069	5.89	96,849	6 14
Nebraska	75,995	1.62					25,075	4.91					25,144	4.89				
Nevada	104,125	0.41					9,880	4.30					12,990	3.27				
New Hampshire	9,280	34.30	9,280	35.14	9,280	34.26	72,144	4.41	69,018	4.72	62,287	5.15	67,046	4.75	65,968	4.94	57,339	5.55
New Jersey	8,320	108.91	8,320	80.77	8,320	58.84	183,043	4.95	130,348	5.16	89,080	5.50	155,936	5.81	116,353	5.78	81,064	6.04
New York	47,000	93.25	47,000	82.57	47,000	65.90	898,772	4.88	758,420	5.12	566,869	5.46	688,559	6.37	615,888	6.30	473,936	6.54
North Carolina	50,704	21.13	50,704	19.58	50,704	17.14	205,970	5.20	125,090	5.29	105,451	5.50	202,504	5.29	129,585	5.11	104,996	5.53
Ohio	39,964	66.69	39,964	58.54	39,964	49.55	521,981	5.11	434,134	5.39	348,514	5.68	495,667	5.38	425,672	5.50	336,098	5.89
Oregon	95,274	0.95	95,274	0.55			18,504	4.91	11,063	4.74			19,372	4.69	12,277	4.27		
Pennsylvania	46,000	76.56	46,000	63.18	46,000	50.26	675,408	5.21	524,558	5.54	408,497	5.66	635,680	5.54	515,319	5.64	386,216	5.99
Rhode Island	1,306	166.43	1,306	133.71	1,306	112.97	46,133	4.71	35,209	4.96	28,216	5.23	34,828	6.24	27,056	6.45	22,379	6.59
South Carolina	34,000	20.75	34,000	20.70	34,000	19.66	151,105	4.67	58,642	5.14	52,937	5.36	143,485	4.92	58,220	5.18	52,642	5.39
Tennessee	45,600	27.60	45,600	24.34	45,600	21.99	231,365	5.44	149,335	5.59	130,004	5.87	224,816	5.60	147,947	5.64	129,419	5.90
Texas	274,356	2.98	274,356	2.20	274,356	0.77	154,483	5.30	76,781	5.49	28,377	5.44	141,685	5.78	77,428	5.45	27,988	5.52
Vermont	10,212	32.37	10,212	30.86	10,212	30.76	70,462	4 69	63.781	4.94	58,573	5.36	66,145	5.00	62,977	5.00	56,421	5.57
Virginia	38,348	31.95	61,348	26.02	61,348	23.17	231,574	5.29	201,523	5.49	167,530	5.67	224,947	5.45	207,305	5.33	165,815	5.72
West Virginia	23,000	19.22					78,474	5.63					78,854	5.61				
Wisconsin	53,924	19.56	53,924	14.39	53,924	5.66	200,155	5.27	147,473	5.26	57,608	5.30	197,098	5.35	154,036	5.04	56,316	5.42
The Territories	1,619,417	0.27	1,303,465	0.20	1,436,735	0.09	97,756	4.48	63,284	4.30	27,557	4.39	101,230	4.37	57,255	5.10	27,068	4.46
Alaska, (unorganized)	577,390																	
Arizona	113,916	0.08					2,290	4.22					2,822	3.42				
Colorado	104,500	0.38					9,358	4.26	10,045	3.41			10,009	3.98				
Dakota	150,932	0.09					3,090	4.59	1,241	3.90			3,231	4.39	1,361	3.55		
District of Columbia	64	2057.81	64	1173.13	[illegible]	807.61	25,276	5.21	12,888	5.58	8,343	5.75	23,308	5.65	12,338	5.83	7,917	6.06
Idaho	86,294	0.17					4,104	3.65					4,622	3.25				
Indian, (country) (c)	68,991		68,991		195,274													
Kansas			126,283	0.85														
Minnesota			81,960		165,491	0.04					1,016	5.98					1,002	6.06
Montana	143,776	0.14					7,058	2.92					9,450	2.18				
Nebraska			351,558	0.08	351,558				5,931	4.86					7,811	3.69		
New Mexico	121,201	0.76	261,342	0.36	215,807	0.29	21,449	4.28	20,881	4.48	13,502	4 56	21,053	4.36	21,945	4.26	13,453	4.57
Oregon					288,345	0.05					2,374	5.60					2,374	5.60
Utah	84,476	1.03	220,196	0.18	220,196	0.05	17,210	5.04	(e)9,500	4.96	2,322	4.90	18,290	4.75	10,763	3.75	2,322	4.90
Washington	69,994	0.34	193,071	0.06			5,673	4.22	2,798	4.14			6,066	3.95	3,037	3.82		
Wyoming	97,883	0.09					2,248	4.06					2,379	3.83				

NOTES ON AREAS.—(a) The land surface of the United States, 3,603,884 square miles, when increased by the water surface of the great lakes and rivers, brings the total area of the United States to 4,000,000 square miles.

(b) The increase of the total area of the United States at 1860 over 1850 represents that territory acquired from Mexico known as the Gadsden purchase. The increase of the area at 1870 over 1860 expresses the acquisition of Alaska.

(c) The area of the Indian country at each census includes the area of the unorganized territory which is west of that country and is described in the notes preceding the above table.

NOTES ON FAMILIES AND DWELLINGS.—(d) At the censuses of 1860 and 1850, the families and dwellings of the free population only were returned. Hence the computations in the above table for those censuses respecting persons to a family or to a dwelling have been made on the basis of the free population. The true number of families in the United States at 1860 may be approximated by adding to the total families in the table 748,818, being the families of the slaves, calculated at the average persons (5.28) to a family for the free population of the United States at that census. The number of families thus becomes 5,959,752. By the same process, the families at 1850 become 4,174,554. The dwellings increased for the slaves respectively, at the rate of one dwelling to six slaves, (the estimate adopted at 1850,) become, for 1860, 5,628,652, and, for 1850, 3,896,389.

(e) The families and persons to a family for Utah, at 1860, have been obtained by combining the families and population of Utah and Nevada published separately in the report of the Eighth Census. Nevada was not made a Territory until the year 1861.

TABLE XXI.

FAMILIES AND DWELLINGS,

WITH THE PERSONS TO EACH,

IN FIFTY PRINCIPAL CITIES,

AT THE CENSUS OF 1870.

SUMMARY OF TABLE XXI, WITH POPULATION BY NATIVITY AND RACE.

CITIES.	Size.*	FAMILIES.		DWELLINGS.		POPULATION.						
		Number.	Persons to a family.	Number.	Persons to a dwelling.	Population.	Native.	Foreign.	White.	Colored.	Chinese.	Indian.
Albany, New York (a)	20	14,105	4.92	8,748	7.94	69,422	47,215	22,207	68,658	764	.....	.....
Allegheny, Pennsylvania	23	10,147	5.24	8,347	6.37	53,180	37,872	15,308	52,018	1,162	.....	.....
Baltimore, Maryland	6	49,929	5.35	40,350	6.63	267,354	210,870	56,484	227,794	39,558	1	1
Boston, Massachusetts	7	48,188	5.20	29,623	8.46	250,526	162,540	87,986	247,013	3,496	b5	12
Brooklyn, New York	[illegible]	80,066	4.95	45,834	8.64	396,099	251,381	144,718	391,142	4,944	7	6
Buffalo, New York	11	22,325	5.27	18,285	6.44	117,714	71,477	46,237	117,018	696	.....	.....
Cambridge, Massachusetts	33	7,897	5.02	6,348	6.24	39,634	27,579	12,055	38,785	848	.....	1
Charleston, South Carolina	26	9,098	5.38	6,861	7.14	48,956	44,064	4,892	22,749	26,173	.....	34
Charlestown, Massachusetts	47	6,155	4.60	4,396	6.44	28,323	21,399	6,924	28,196	127	.....	.....
Chicago, Illinois	5	59,497	5.03	44,620	6.70	298,977	154,420	144,557	295,281	3,691	.....	5
Cincinnati, Ohio	8	42,937	5.04	24,550	8.81	216,239	136,627	79,612	210,335	5,900	.....	4
Cleveland, Ohio	15	18,411	5.04	16,692	5.56	92,829	54,014	38,815	91,535	1,293	.....	1
Columbus, Ohio	42	5,790	5.40	5,011	6.24	31,274	23,663	7,611	29,427	1,847	.....	.....
Dayton, Ohio	44	6,109	4.99	5,611	5.43	30,473	23,050	7,423	29,925	548	.....	.....
Detroit, Michigan	18	15,636	5.09	14,688	5.42	79,577	44,196	35,381	77,338	2,235	.....	4
Fall River, Massachusetts	50	5,216	5.13	2,687	9.96	26,766	15,288	11,478	26,635	106	.....	25
Hartford, Connecticut	34	7,427	5.01	6,688	5.56	37,180	26,363	10,817	36,232	946	1	1
Indianapolis, Indiana	27	9,200	5.24	7,820	6.17	48,244	37,587	10,657	45,309	2,931	.....	4
Jersey City, New Jersey	17	16,687	4.95	9,867	8.37	82,546	50,711	31,835	81,840	705	.....	1
Kansas City, Missouri	38	5,585	5.78	5,424	5.95	32,260	24,581	7,679	28,484	3,770	.....	6
Lawrence, Massachusetts	45	5,287	5.47	3,443	8.40	28,921	16,204	12,717	28,814	106	1	.....
Louisville, Kentucky	14	19,177	5.25	14,670	6.87	100,753	75,085	25,668	85,796	14,956	.....	1
Lowell, Massachusetts	31	7,649	5.35	6,362	6.43	40,928	26,493	14,435	40,815	111	.....	2
Lynn, Massachusetts	49	6,100	4.63	4,625	6.10	28,233	23,298	4,935	27,862	371	.....	.....
Memphis, Tennessee	32	7,824	5.14	6,408	6.28	40,226	33,446	6,780	24,755	15,471	.....	.....
Milwaukee, Wisconsin	19	14,226	5.02	13,048	5.48	71,440	37,667	33,773	71,263	176	.....	1
Mobile, Alabama	39	6,301	5.08	5,738	5.58	32,034	27,795	4,239	18,115	13,919	.....	.....
Newark, New Jersey	13	21,631	4.86	14,350	7.32	105,059	69,175	35,884	103,267	1,789	2	1
New Haven, Connecticut	25	10,482	4.85	8,100	6.28	50,840	36,484	14,356	49,090	1,749	.....	1
New Orleans, Louisiana	9	39,139	4.89	33,656	5.69	191,418	142,943	48,475	140,923	50,456	23	16
New York, New York	1	185,789	5.07	64,044	14.72	942,292	523,198	419,094	929,199	13,072	12	9
Paterson, New Jersey	37	7,048	4.76	4,653	7.22	33,579	20,711	12,868	33,218	361	.....	.....
Philadelphia, Pennsylvania	2	127,746	5.28	112,366	6.01	674,022	490,398	183,624	651,854	22,147	c13	8
Pittsburgh, Pennsylvania	16	16,182	5.32	14,224	6.05	86,076	58,254	27,822	84,061	2,015	.....	.....
Portland, Maine	41	6,632	4.74	4,836	6.50	31,413	24,401	7,012	31,078	334	.....	1
Providence, Rhode Island	21	14,775	4.66	9,227	7.46	68,904	51,727	17,177	66,320	2,559	.....	25
Reading, Pennsylvania	36	6,932	4.89	6,294	5.39	33,930	30,059	3,871	33,611	311	.....	8
Richmond, Virginia	24	9,792	5.21	8,033	6.35	51,038	47,260	3,778	27,928	23,110	.....	.....
Rochester, New York	22	12,213	5.11	11,649	5.36	62,386	41,202	21,184	61,959	427	.....	.....
San Francisco, California	10	30,553	4.89	25,905	5.77	149,473	75,754	73,719	136,059	1,330	d12,030	54
Savannah, Georgia	48	5,013	5.63	4,561	6.19	28,235	24,564	3,671	15,166	13,068	.....	1
Scranton, Pennsylvania	35	6,642	5.28	5,646	6.21	35,092	19,205	15,887	35,043	49	.....	.....
St. Louis, Missouri	4	59,431	5.23	39,675	7.84	310,864	198,615	112,249	288,737	22,088	1	38
Syracuse, New York	29	8,677	4.96	7,088	6.07	43,051	29,061	13,990	42,616	435	.....	.....
Toledo, Ohio	40	6,457	4.89	6,069	5.20	31,584	20,485	11,099	30,972	612	.....	.....
Troy, New York	28	9,302	5.00	5,893	7.88	46,465	30,246	16,219	46,047	418	.....	.....
Utica, New York	46	5,793	4.97	4,799	6.00	28,804	18,955	9,849	28,583	219	.....	2
Washington, District of Columbia	12	21,343	5.12	19,545	5.59	109,199	95,442	13,757	73,731	35,455	.....	13
Wilmington, Delaware	43	5,808	5.31	5,398	5.71	30,841	25,689	5,152	27,630	3,211	.....	.....
Worcester, Massachusetts	30	8,658	4.74	4,922	8.35	41,105	29,159	11,946	40,588	513	b4	.....

* This column expresses the relative size of the cities in regard to population, and also indicates the order in which the cities are arranged in Table XXI, *post*.

(a) Old limits. (b) Japanese. (c) Including 1 Japanese. (d) Including 8 Japanese.

TABLE XXI.—FAMILIES AND DWELLINGS OF FIFTY CITIES.

CITIES.	1870				
	Population.	FAMILIES.		DWELLINGS.	
		Number.	Persons to a family.	Number.	Persons to a dwelling.
1. NEW YORK, N. Y.	942,292	185,789	5.07	64,044	14.72
First ward	14,463	2,876	5.03	687	21.05
Second ward	1,312	136	9.65	733	1.79
Third ward	3,715	609	6.10	428	8.68
Fourth ward	23,748	4,991	4.76	965	24.61
Fifth ward	17,150	3,571	4.80	1,289	13.30
Sixth ward	21,153	4,487	4.71	983	21.52
Seventh ward	44,818	8,974	4.99	2,383	18.81
Eighth ward	34,913	7,401	4.72	2,560	13.64
Ninth ward	47,609	9,366	5.08	3,917	12.15
Tenth ward	41,431	9,291	4.46	1,892	21.90
Eleventh ward	64,239	14,478	4.44	3,086	20.81
Twelfth ward	47,497	7,936	5.99	5,796	8.19
Thirteenth ward	33,364	7,061	4.73	1,677	19.90
Fourteenth ward	26,436	5,740	4.61	1,471	17.97
Fifteenth ward	27,587	4,686	5.88	2,366	11.66
Sixteenth ward	48,359	8,955	5.40	3,808	12.70
Seventeenth ward	95,365	21,320	4.47	3,966	24.05
Eighteenth ward	59,593	11,156	5.34	3,919	15.21
Nineteenth ward	86,090	13,873	6.21	6,695	12.86
Twentieth ward	75,407	15,846	4.76	5,048	14.94
Twenty-first ward	56,703	9,432	6.01	4,252	13.34
Twenty-second ward	71,349	13,604	5.24	6,123	11.65
2. PHILADELPHIA, PA	674,022	127,746	5.28	112,366	6.01
First ward	25,817	5,316	4.86	5,124	5.04
Second ward	30,220	6,148	4.91	5,216	5.79
Third ward	19,149	4,074	4.70	3,338	5.74
Fourth ward	20,852	4,166	5.01	3,379	6.17
Fifth ward	18,736	3,402	5.51	2,350	7.97
Sixth ward	12,064	2,173	5.55	1,691	7.13
Seventh ward	31,558	5,718	5.52	4,989	6.33
Eighth ward	22,286	3,578	6.23	3,166	7.04
Ninth ward	16,629	2,868	5.80	2,447	6.80
Tenth ward	23,312	4,310	5.41	3,911	5.96
Eleventh ward	14,845	3,348	4.43	2,389	6.21
Twelfth ward	15,171	2,701	5.62	2,389	6.35
Thirteenth ward	19,956	3,714	5.37	3,344	5.97
Fourteenth ward	22,643	4,456	5.08	3,884	5.83
Fifteenth ward	44,650	8,043	5.55	6,962	6.41
Sixteenth ward	19,256	4,106	4.69	3,524	5.46
Seventeenth ward	21,347	4,278	4.99	3,430	6.22
Eighteenth ward	26,366	5,288	4.99	4,615	5.71
Nineteenth ward	45,240	9,045	5.00	8,157	5.55
Twentieth ward	56,642	10,477	5.41	9,192	6.16
Twenty-first ward	13,861	2,813	4.93	2,588	5.36
Twenty-second ward	22,605	4,239	5.33	4,084	5.54
Twenty-third ward	20,888	3,929	5.32	3,827	5.46
Twenty-fourth ward	24,932	3,121	7.99	4,433	5.62
Twenty-fifth ward	18,639	5,248	3.55	3,601	5.18
Twenty-sixth ward	36,603	7,054	5.19	6,288	5.82
Twenty-seventh ward	19,385	2,293	8.50	2,301	8.42
Twenty-eighth ward	10,370	1,840	5.64	1,747	5.94
3. BROOKLYN, N. Y	396,099	80,066	4.95	45,834	8.64
First ward	6,476	1,136	5.70	632	10.25
Second ward	9,117	1,966	4.64	843	10.81
Third ward	9,984	1,585	6.30	1,169	8.54
Fourth ward	12,087	2,009	6.02	1,423	8.49
Fifth ward	20,490	4,183	4.90	1,571	13.04
Sixth ward	28,296	5,433	5.21	2,548	11.11
Seventh ward	22,312	4,180	5.34	3,036	7.35
Eighth ward	9,592	1,932	4.96	1,591	6.03
Ninth ward	15,279	3,150	4.85	2,173	7.03
Tenth ward	34,592	7,030	4.92	4,026	8.59
Eleventh ward	21,243	4,366	4.87	2,323	9.14
Twelfth ward	18,302	4,128	4.43	1,943	9.42
Thirteenth ward	18,711	3,559	5.57	2,070	9.04
Fourteenth ward	20,649	4,567	4.52	1,618	12.76
Fifteenth ward	18,406	4,097	4.49	2,065	8.91
Sixteenth ward	26,438	5,847	4.52	2,043	12.94
Seventeenth ward	17,353	3,791	4.58	1,812	9.63
Eighteenth ward	11,607	2,258	5.14	1,475	7.87
Nineteenth ward	16,321	3,272	4.99	1,678	9.73
Twentieth ward	19,179	3,546	5.41	2,526	7.59
Twenty-first ward	27,904	5,690	4.90	5,455	5.12
Twenty-second ward	11,761	2,341	5.02	1,814	6.48
4. ST. LOUIS, MO.	310,864	59,431	5.23	39,675	7.84
First ward	33,708	5,908	5.71	4,703	7.17
Second ward	21,855	4,642	4.71	2,873	7.64
Third ward	23,878	4,830	4.94	2,827	8.45
Fourth ward	31,493	5,861	5.37	4,050	7.78
Fifth ward	29,774	5,553	5.36	2,946	10.11
Sixth ward	29,192	4,572	6.38	3,531	8.27
Seventh ward	18,508	3,382	5.47	2,447	7.56
Eighth ward	26,710	4,534	5.89	2,672	10.00
Ninth ward	22,922	4,895	4.68	3,066	7.48
4. ST. LOUIS, MO.—Continued.					
Tenth ward	20,623	4,439	4.65	3,142	6.56
Eleventh ward	32,580	6,834	4.77	4,654	7.00
Twelfth ward	19,621	3,981	4.93	2,764	7.10
5. CHICAGO, ILL	298,977	59,497	5.03	44,620	6.70
First ward	6,522	1,324	4.93	970	6.72
Second ward	14,320	2,219	6.45	1,494	9.59
Third ward	17,681	3,337	5.30	2,523	7.01
Fourth ward	12,174	2,117	5.75	1,887	6.45
Fifth ward	11,566	2,279	5.08	2,006	5.77
Sixth ward	19,445	4,126	4.71	3,095	6.28
Seventh ward	13,854	2,966	4.67	2,094	6.62
Eighth ward	22,911	4,807	4.77	3,208	7.14
Ninth ward	27,817	5,820	4.78	4,515	6.16
Tenth ward	13,771	2,470	5.58	1,960	7.03
Eleventh ward	15,065	2,678	5.63	1,810	8.32
Twelfth ward	13,976	2,659	5.26	2,404	5.81
Thirteenth ward	8,928	1,626	5.49	1,681	5.31
Fourteenth ward	9,035	1,870	4.83	1,661	5.44
Fifteenth ward	20,361	4,575	4.45	3,168	6.43
Sixteenth ward	14,045	3,006	4.67	2,131	6.59
Seventeenth ward	18,078	3,888	4.65	2,672	6.77
Eighteenth ward	17,084	3,703	4.61	2,128	8.03
Nineteenth ward	8,716	1,740	5.01	1,395	6.25
Twentieth ward	13,628	2,287	5.96	1,818	7.50
6. BALTIMORE, MD	267,354	49,929	5.35	40,350	6.63
First ward	17,263	3,443	5.01	2,557	6.75
Second ward	14,522	3,173	4.58	1,949	7.45
Third ward	15,435	2,823	5.47	2,080	7.42
Fourth ward	9,430	1,739	5.42	1,335	7.06
Fifth ward	13,379	2,568	5.21	2,176	6.15
Sixth ward	15,129	2,924	5.17	2,392	6.32
Seventh ward	16,215	3,169	5.12	2,658	6.10
Eighth ward	12,416	2,168	5.72	1,741	7.13
Ninth ward	8,275	1,494	5.54	1,029	8.04
Tenth ward	11,059	1,723	6.42	1,478	7.48
Eleventh ward	12,221	1,965	6.22	1,725	7.08
Twelfth ward	10,576	1,722	6.14	1,627	6.50
Thirteenth ward	10,387	1,870	5.55	1,591	6.53
Fourteenth ward	11,584	2,073	5.59	1,777	6.52
Fifteenth ward	13,854	2,568	5.39	2,017	6.87
Sixteenth ward	16,689	3,301	5.06	2,766	6.03
Seventeenth ward	11,404	2,149	5.31	1,776	6.42
Eighteenth ward	18,987	3,687	5.15	2,906	6.53
Nineteenth ward	13,262	2,442	5.43	2,211	6.00
Twentieth ward	15,267	2,928	5.21	2,559	5.97
7. BOSTON, MASS	250,526	48,188	5.20	29,623	8.46
First ward	25,484	4,893	5.21	3,077	8.28
Second ward	24,912	5,122	4.86	2,137	11.66
Third ward	14,990	2,141	7.00	1,497	10.01
Fourth ward	10,216	1,402	7.29	912	11.20
Fifth ward	14,166	2,533	5.59	817	17.34
Sixth ward	11,792	2,497	4.72	2,010	5.87
Seventh ward	28,921	6,151	4.70	2,770	10.44
Eighth ward	11,278	2,040	5.53	1,240	9.10
Ninth ward	14,142	2,708	5.22	1,997	7.08
Tenth ward	13,097	2,494	5.21	1,758	7.45
Eleventh ward	14,617	2,617	5.59	1,926	7.59
Twelfth ward	19,880	3,869	5.14	2,507	7.93
Thirteenth ward	8,536	1,803	4.73	1,170	7.30
Fourteenth ward	11,385	2,329	4.89	1,765	6.45
Fifteenth ward	14,851	3,034	4.89	1,869	7.95
Sixteenth ward	12,259	2,555	4.80	2,171	5.65
8. CINCINNATI, OHIO	216,239	42,937	5.04	24,550	8.81
First ward	10,192	1,959	5.20	1,043	9.77
Second ward	3,953	716	5.52	449	8.80
Third ward	8,644	1,668	5.18	846	10.22
Fourth ward	6,002	1,289	4.66	777	7.72
Fifth ward	6,286	1,156	5.44	783	8.03
Sixth ward	8,569	1,638	5.23	843	10.16
Seventh ward	8,092	1,720	4.70	677	11.95
Eighth ward	17,523	3,724	4.71	2,004	8.74
Ninth ward	8,816	1,921	4.59	610	14.45
Tenth ward	11,054	2,379	4.65	1,036	10.67
Eleventh ward	6,247	1,236	5.05	585	10.68
Twelfth ward	13,580	2,893	4.69	1,096	12.39
Thirteenth ward	7,480	1,664	4.50	751	9.96
Fourteenth ward	8,836	1,472	6.00	1,154	7.66
Fifteenth ward	13,712	2,311	5.93	1,875	7.31
Sixteenth ward	17,483	3,638	4.81	2,073	8.43
Seventeenth ward	4,880	1,012	4.82	677	7.21
Eighteenth ward	16,231	3,230	5.03	1,963	8.27

TABLE XXI.—FAMILIES AND DWELLINGS OF FIFTY CITIES—Continued.

CITIES.	1870				
	Population.	FAMILIES. Number.	FAMILIES. Persons to a family.	DWELLINGS. Number.	DWELLINGS. Persons to a dwelling.
8. CINCINNATI, OHIO—Continued.					
Nineteenth ward	8,883	1,938	4.58	701	12.67
Twentieth ward	2,350	438	5.37	396	5.93
Twenty-first ward	5,333	1,024	5.21	697	7.65
Twenty-second ward	2,362	458	5.16	437	5.41
Twenty-third ward	2,357	427	5.52	355	6.64
Twenty-fourth ward	1,421	280	5.08	278	5.11
Addition of May 16, 1870 (a)	1,446	253	5.71	222	6.51
Addition of May 16, 1870 (c)	484	86	5.63	81	5.88
Addition of May 16, 1870 (d)	859	155	5.54	149	5.77
Addition of May 16, 1870 (e)	4,602	860	5.35	735	6.26
Addition of May 16, 1870 (f)	4,108	753	5.46	610	6.73
Addition of May 16, 1870 (g)	2,908	397	7.32	407	7.14
Addition of May 16, 1870 (h)	1,546	242	6.39	240	6.44
9. NEW ORLEANS, LA	191,418	39,139	4.89	33,656	5.69
First ward	13,368	2,590	5.16	2,531	5.28
Second ward	18,042	3,362	5.37	2,550	7.08
Third ward	25,146	5,436	4.63	3,929	6.40
Fourth ward	12,921	2,239	5.77	2,197	5.88
Fifth ward	17,905	3,991	4.49	3,038	5.89
Sixth ward	11,807	2,584	4.57	1,857	6.36
Seventh ward	18,488	4,130	4.48	3,293	5.61
Eighth ward	10,254	2,299	4.46	1,983	5.17
Ninth ward	11,994	2,441	4.91	1,897	6.32
Tenth ward	19,157	3,394	5.64	3,268	5.86
Eleventh ward	14,681	2,939	5.00	2,840	5.17
Twelfth ward (r)	4,804	924	5.20	1,358	3.54
Thirteenth ward (r)	4,594	904	5.08	950	4.84
Fourteenth ward (r)	1,438	252	5.71	288	4.99
Fifth district (s)	6,819	1,654	4.12	1,677	4.07
10. SAN FRANCISCO, CAL	149,473	30,553	4.89	25,905	5.77
First ward	10,767	1,507	7.14	1,156	9.31
Second ward	11,831	2,515	4.65	2,507	4.72
Third ward	2,964	812	3.65	823	3.60
Fourth ward	16,555	3,337	4.96	2,165	7.65
Fifth ward	2,813	184	15.29	205	13.72
Sixth ward	9,400	2,112	4.45	1,451	6.48
Seventh ward	10,379	1,812	5.63	1,729	6.00
Eighth ward	16,503	3,758	4.39	2,963	5.57
Ninth ward	10,689	2,266	4.72	1,993	5.36
Tenth ward	22,325	5,376	4.15	3,839	5.82
Eleventh ward	22,666	4,391	5.16	4,420	5.13
Twelfth ward	12,581	2,423	5.19	2,654	4.74
11. BUFFALO, N. Y	117,714	22,325	5.27	18,285	6.44
First ward	12,966	2,505	5.18	1,808	7.17
Second ward	8,232	1,354	6.08	1,141	7.21
Third ward	9,411	1,920	4.90	1,646	5.72
Fourth ward	8,021	1,631	4.92	1,156	6.94
Fifth ward	16,838	3,147	5.35	2,417	6.96
Sixth ward	11,949	2,413	4.95	1,792	6.67
Seventh ward	13,624	2,802	4.86	2,091	6.52
Eighth ward	7,037	1,313	5.36	1,112	6.32
Ninth ward	6,054	1,098	5.51	1,043	5.80
Tenth ward	9,066	1,628	5.57	1,653	5.48
Eleventh ward	6,738	1,221	5.52	1,241	5.43
Twelfth ward	5,220	867	6.03	790	6.68
Thirteenth ward	2,498	426	5.86	395	6.32
12. WASHINGTON, D. C	109,199	21,343	5.12	19,545	5.59
First ward	16,652	3,291	5.06	3,053	5.45
Second ward	18,474	3,497	5.28	3,292	5.61
Third ward	15,527	3,010	5.16	2,712	5.73
Fourth ward	18,900	3,590	5.26	3,171	5.96
Fifth ward	10,621	2,200	4.83	1,931	5.50
Sixth ward	11,071	2,122	5.22	1,956	5.66
Seventh ward	17,954	3,633	4.94	3,430	5.23
13. NEWARK, N. J	105,059	21,631	4.86	14,350	7.32
First ward	9,599	1,613	5.95	1,211	7.93
Second ward	7,334	1,496	4.90	1,052	6.97
Third ward	7,621	1,541	4.95	1,104	6.91
Fourth ward	5,890	1,102	5.34	766	7.69
Fifth ward	8,771	1,013	8.66	1,255	6.99
Sixth ward	10,240	2,224	4.60	1,304	7.85
Seventh ward	11,987	2,589	4.63	1,431	8.37
Eighth ward	6,840	1,250	5.48	1,018	6.71
Ninth ward	5,158	1,059	5.15	891	6.13
Tenth ward	9,229	1,994	4.63	1,381	6.68
Eleventh ward	3,677	707	5.20	551	6.67
13. NEWARK, N. J.—Continued.					
Twelfth ward	4,582	1,905	2.41	693	6.61
Thirteenth ward	13,828	3,138	4.41	1,693	8.17
14. LOUISVILLE, KY	100,753	19,177	5.25	14,670	6.87
First ward	7,439	1,459	5.10	1,086	6.85
Second ward	8,375	1,687	4.96	1,202	6.97
Third ward	9,522	1,846	5.16	1,695	5.62
Fourth ward	9,387	1,951	4.81	1,363	6.89
Fifth ward	10,010	1,869	5.36	1,206	8.30
Sixth ward	6,042	1,059	5.70	792	7.63
Seventh ward	5,341	804	6.64	678	7.88
Eighth ward	6,734	1,030	6.54	807	8.34
Ninth ward	7,830	1,445	5.42	1,116	7.01
Tenth ward	11,416	2,325	4.91	1,603	7.12
Eleventh ward	13,470	2,715	4.96	2,197	6.13
Twelfth ward	5,187	987	5.26	925	5.61
15. CLEVELAND, OHIO	92,829	18,411	5.04	16,692	5.56
First ward	8,521	1,700	5.01	1,387	6.14
Second ward	5,618	990	5.67	1,003	5.60
Third ward	3,290	397	8.29	397	8.29
Fourth ward	9,850	1,918	5.14	1,933	5.10
Fifth ward	9,725	1,975	4.92	1,788	5.44
Sixth ward	13,324	2,733	4.88	2,432	5.48
Seventh ward	5,658	1,167	4.84	1,059	5.34
Eighth ward	5,416	1,126	4.81	844	6.42
Ninth ward	5,940	1,154	5.15	997	5.96
Tenth ward	6,590	1,382	4.77	1,328	4.96
Eleventh ward	8,059	1,645	4.90	1,478	5.45
Twelfth ward	3,812	799	4.77	744	5.12
Thirteenth ward	3,687	782	4.71	723	5.10
Fourteenth ward	1,538	340	4.52	276	5.57
Fifteenth ward	1,801	303	5.94	303	5.94
16. PITTSBURGH, PA	86,076	16,182	5.32	14,224	6.05
First ward	4,336	775	5.59	784	5.53
Second ward	3,061	415	7.38	430	7.12
Third ward	2,652	538	4.93	552	4.80
Fourth ward	3,329	536	6.21	479	6.95
Fifth ward	4,901	950	5.16	653	7.51
Sixth ward	7,847	1,475	5.32	1,037	7.57
Seventh ward	4,778	929	5.14	898	5.32
Eighth ward	5,485	1,113	4.93	1,060	5.17
Ninth ward	4,935	904	5.46	676	7.30
Tenth ward	3,198	628	5.09	451	7.09
Eleventh ward	4,859	943	5.15	832	5.84
Twelfth ward	6,697	1,265	5.30	1,022	6.55
Thirteenth ward	3,329	657	5.07	590	5.64
Fourteenth ward	4,703	889	5.29	887	5.30
Fifteenth ward	3,290	656	5.02	549	5.99
Sixteenth ward	3,090	639	4.84	563	5.49
Seventeenth ward	5,161	983	5.25	888	5.81
Eighteenth ward	822	144	5.71	130	6.32
Nineteenth ward	2,443	459	5.32	470	5.20
Twentieth ward	2,272	415	5.47	404	5.62
Twenty-first ward	2,502	472	5.30	472	5.30
Twenty-second ward	987	158	6.25	158	6.25
Twenty-third ward	1,399	239	5.85	239	5.85
17. JERSEY CITY, N. J	82,546	16,687	4.95	9,867	8.37
First ward	5,856	1,083	5.41	513	11.41
Second ward	6,524	1,319	4.95	509	12.82
Third ward	6,682	1,359	4.92	784	8.52
Fourth ward	7,664	1,552	4.94	932	8.22
Fifth ward	6,490	1,310	4.95	638	10.17
Sixth ward	8,380	1,866	4.49	689	12.16
Seventh ward	3,501	696	5.03	227	15.42
Eighth ward	2,799	568	4.91	243	11.48
Ninth ward	4,939	966	5.11	671	7.36
Tenth ward	3,415	739	4.62	553	6.18
Eleventh ward	7,272	1,583	4.60	1,031	7.05
Twelfth ward	5,407	1,117	4.84	940	5.75
Thirteenth ward	4,793	850	5.64	736	6.51
Fourteenth ward	3,360	626	5.37	537	6.26
Fifteenth ward	2,393	445	5.38	374	6.40
Sixteenth ward	3,080	608	5.07	490	6.29
18. DETROIT, MICH	79,577	15,636	5.09	14,688	5.42
First ward	4,854	811	5.99	608	7.98
Second ward	1,640	212	7.74	191	8.59
Third ward	3,996	615	6.50	593	6.74

(a) to (h.) See foot-notes (a) to (h.) page 232.

(r) and (s.) See foot-notes (r) and (s,) page 156.

TABLE XXI.—FAMILIES AND DWELLINGS OF FIFTY CITIES—Continued.

CITIES.	1870				
		FAMILIES.		DWELLINGS.	
	Population.	Number.	Persons to a family.	Number.	Persons to a dwelling.
18. DETROIT, MICH.—Continued.					
Fourth ward	5,595	1,196	4.68	973	5.75
Fifth ward	9,350	1,817	5.15	1,881	4.97
Sixth ward	14,276	2,840	5.03	2,643	5.40
Seventh ward	8,679	1,704	5.09	1,460	5.94
Eighth ward	7,582	1,579	4.80	1,621	6.67
Ninth ward	11,734	2,315	5.07	2,413	4.86
Tenth ward	11,871	2,547	4.66	2,305	5.15
19. MILWAUKEE, WIS	71,440	14,226	5.02	13,048	5.48
First ward	7,994	1,502	5.32	1,332	6.00
Second ward	8,360	1,718	4.86	1,194	7.00
Third ward	6,157	1,222	5.04	1,067	5.77
Fourth ward	7,636	1,396	5.47	1,560	4.89
Fifth ward	8,725	1,766	4.94	1,732	5.04
Sixth ward	7,374	1,563	4.72	1,438	5.13
Seventh ward	7,032	1,181	5.95	1,212	5.80
Eighth ward	6,625	1,409	4.70	1,271	5.21
Ninth ward	11,537	2,469	4.67	2,242	5.15
20. ALBANY, N. Y. (a)	69,422	14,105	4.92	8,748	7.94
First ward	10,884	2,305	4.72	1,112	9.79
Second ward	6,048	1,259	4.80	715	8.46
Third ward	4,153	772	5.38	562	7.39
Fourth ward	3,458	599	5.77	434	7.97
Fifth ward	1,381	240	5.75	213	6.48
Sixth ward	3,113	556	5.60	413	7.54
Seventh ward	6,540	1,298	5.04	711	9.20
Eighth ward	10,961	2,492	4.40	1,425	7.69
Ninth ward	10,018	2,159	4.64	1,357	7.38
Tenth ward	12,866	2,425	5.31	1,806	7.12
21. PROVIDENCE, R. I	68,904	14,775	4.66	9,227	7.46
First ward	11,927	2,582	4.62	1,512	7.89
Second ward	4,607	797	5.78	693	6.65
Third ward	8,912	1,943	4.59	1,043	8.54
Fourth ward	5,504	1,180	4.66	772	7.13
Fifth ward	8,077	1,673	4.83	1,032	7.83
Sixth ward	5,844	1,377	4.24	809	7.22
Seventh ward	7,457	1,635	4.56	1,091	6.83
Eighth ward	7,838	1,779	4.41	1,023	7.66
Ninth ward	8,738	1,809	4.83	1,252	6.98
22. ROCHESTER, N. Y	62,386	12,213	5.11	11,649	5.36
First ward	2,314	442	5.24	419	5.52
Second ward	3,680	622	5.92	583	6.31
Third ward	4,954	974	5.09	990	5.00
Fourth ward	3,487	699	4.99	639	5.46
Fifth ward	5,718	1,035	5.52	980	5.83
Sixth ward	4,044	823	4.91	753	5.37
Seventh ward	3,446	720	4.79	735	4.69
Eighth ward	6,757	1,232	5.48	1,260	5.36
Ninth ward	5,941	1,088	5.46	1,105	5.38
Tenth ward	3,310	649	5.10	610	5.43
Eleventh ward	5,247	1,046	5.02	977	5.37
Twelfth ward	4,451	969	4.59	886	5.02
Thirteenth ward	5,046	1,031	4.89	903	5.59
Fourteenth ward	3,991	883	4.52	809	4.93
23. ALLEGHENY, PA	53,180	10,147	5.24	8,347	6.37
First ward	4,729	869	5.44	753	6.28
Second ward	9,010	1,587	5.67	1,573	5.73
Third ward	12,507	2,554	4.90	1,864	6.71
Fourth ward	10,302	1,891	5.45	1,444	7.13
Fifth ward	4,457	818	5.45	771	5.78
Sixth ward	4,693	889	5.28	824	5.70
Seventh ward	5,300	1,015	5.22	815	6.50
Eighth ward	2,182	524	4.17	303	7.20
24. RICHMOND, VA	51,038	9,792	5.21	8,033	6.35
Clay ward	6,101	1,247	4.89	956	6.38
Jefferson ward	13,565	2,423	5.60	2,023	6.71
Madison ward	11,802	2,116	5.58	1,808	6.51
Marshall ward	5,276	1,398	3.77	940	5.61
Monroe ward	14,294	2,608	5.48	2,306	6.20
25. NEW HAVEN, CONN	50,840	10,482	4.85	8,100	6.28
First ward	8,943	1,785	5.01	1,704	5.25
Second ward	5,414	1,120	4.83	693	7.81
Third ward	11,070	2,378	4.66	1,818	6.09
25. NEW HAVEN, CONN.—Cont'd.					
Fourth ward	6,331	1,174	5.39	1,041	6.08
Fifth ward	8,625	1,732	4.98	1,095	7.88
Sixth ward	5,201	1,132	4.59	923	5.63
Seventh ward	3,991	864	4.62	596	6.70
Eighth ward	1,265	297	4.26	230	5.50
26. CHARLESTON, S. C	48,956	9,098	5.38	6,861	7.14
First ward	4,132	881	4.69	414	9.98
Second ward	4,751	671	7.08	453	10.49
Third ward	6,114	1,273	4.80	734	8.33
Fourth ward	10,691	1,961	5.45	1,391	7.69
Fifth ward	6,061	1,080	5.61	1,068	5.67
Sixth ward	8,785	1,583	5.55	1,328	6.62
Seventh ward	3,187	581	5.49	577	5.52
Eighth ward	5,235	1,068	4.90	896	5.84
27. INDIANAPOLIS, IND	48,244	9,200	5.24	7,820	6.17
First ward	3,813	737	5.17	666	5.73
Second ward	5,915	1,163	5.08	1,086	5.45
Third ward	6,258	1,139	5.49	988	6.33
Fourth ward	5,223	1,062	4.92	899	5.81
Fifth ward	6,996	1,325	5.29	1,052	6.65
Sixth ward	4,254	783	5.43	645	6.60
Seventh ward	3,797	678	5.60	529	7.18
Eighth ward	6,361	1,257	5.06	1,126	5.65
Ninth ward	5,627	1,056	5.33	829	6.79
28. TROY, N. Y	46,465	9,302	5.00	5,893	7.88
First ward	3,780	1,430	2.64	539	7.01
Second ward	4,201	882	4.76	571	7.36
Third ward	2,214	378	5.86	288	7.69
Fourth ward	3,785	764	4.95	501	7.56
Fifth ward	3,605	724	4.98	585	6.16
Sixth ward	3,899	751	5.19	477	8.17
Seventh ward	7,095	1,393	5.09	827	8.58
Eighth ward	7,131	836	8.53	880	8.10
Ninth ward	6,433	1,257	5.12	725	8.87
Tenth ward	4,322	887	4.87	500	8.64
29. SYRACUSE, N. Y	43,051	8,677	4.96	7,088	6.07
First ward	4,074	806	5.05	645	6.32
Second ward	7,096	1,439	4.93	1,268	5.60
Third ward	2,986	553	5.40	426	7.01
Fourth ward	7,027	1,418	4.96	1,068	6.58
Fifth ward	6,326	1,346	4.70	1,107	5.71
Sixth ward	4,111	758	5.42	566	7.26
Seventh ward	7,015	1,418	4.95	1,139	6.16
Eighth ward	4,416	939	4.70	869	5.08
30. WORCESTER, MASS	41,105	8,658	4.74	4,922	8.35
First ward	5,009	1,112	4.50	646	7.75
Second ward	3,927	845	4.65	571	6.88
Third ward	5,306	1,012	5.33	438	12.32
Fourth ward	6,175	1,329	4.65	680	9.08
Fifth ward	6,695	1,404	4.77	717	9.34
Sixth ward	6,244	1,303	4.79	799	7.81
Seventh ward	4,481	1,004	4.46	594	7.54
Eighth ward	3,178	649	4.90	477	6.66
31. LOWELL, MASS	40,928	7,649	5.35	6,362	6.43
First ward	5,620	934	6.02	757	7.42
Second ward	6,893	1,135	6.07	1,015	6.79
Third ward	7,486	1,557	4.81	1,171	6.39
Fourth ward	8,014	1,460	5.49	1,280	6.26
Fifth ward	8,710	1,638	5.31	1,385	6.29
Sixth ward	4,205	925	4.55	754	5.58
32. MEMPHIS, TENN	40,226	7,824	5.14	6,408	6.28
First ward	4,883	1,105	4.42	799	6.11
Second ward	2,735	501	5.46	469	5.83
Third ward	2,251	527	4.27	444	5.07
Fourth ward	1,738	257	6.06	263	6.61
Fifth ward	2,782	485	5.74	350	7.95
Sixth ward	3,612	599	4.75	513	7.41
Seventh ward	10,278	2,167	4.74	1,550	6.63
Eighth ward	5,283	837	6.31	788	6.70
Ninth ward	2,603	554	4.70	513	5.07
Tenth ward	4,061	762	5.33	719	5.65

(a) Old limits.

TABLE XXI.—FAMILIES AND DWELLINGS OF FIFTY CITIES—Continued.

CITIES.	1870				
	Population.	FAMILIES.		DWELLINGS.	
		Number.	Persons to a family.	Number.	Persons to a dwelling.
33. CAMBRIDGE, MASS	39,634	7,897	5.02	6,348	6.24
First ward	6,901	1,191	5.79	1,188	5.81
Second ward	10,386	2,207	4.71	1,568	6.62
Third ward	9,171	1,830	5.01	1,298	7.07
Fourth ward	8,865	1,869	4.74	1,527	5.81
Fifth ward	4,311	800	5.39	767	5.62
34. HARTFORD, CONN	37,180	7,427	5.01	6,688	5.56
First ward	3,452	659	5.24	657	5.25
Second ward	6,337	1,198	5.29	1,217	5.21
Third ward	3,930	800	4.91	413	9.52
Fourth ward	8,233	1,566	5.26	1,571	5.24
Fifth ward	3,770	677	5.57	349	10.83
Sixth ward	6,289	1,335	4.71	1,348	4.67
Seventh ward	5,169	1,192	4.34	1,133	4.56
35. SCRANTON, PA	35,092	6,642	5.28	5,646	6.21
First ward	1,563	309	5.06	307	5.09
Second ward	2,339	454	5.15	431	5.43
Third ward	2,771	492	5.63	470	5.90
Fourth ward	4,978	959	5.19	727	6.85
Fifth ward	4,646	892	5.21	713	6.52
Sixth ward	2,876	568	5.06	534	5.39
Seventh ward	1,482	296	5.01	219	6.77
Eighth ward	5,238	923	5.67	778	6.73
Ninth ward	1,916	350	5.47	336	5.70
Tenth ward	808	150	5.39	101	8.00
Eleventh ward	2,080	424	4.91	283	7.35
Twelfth ward	4,395	825	5.33	747	5.88
36. READING, PA	33,930	6,932	4.89	6,294	5.39
First ward	2,834	524	5.41	553	5.12
Second ward	5,530	1,096	5.05	1,033	5.35
Third ward	3,732	775	4.82	695	5.37
Fourth ward	2,611	574	4.55	484	5.39
Fifth ward	3,205	638	5.02	606	5.29
Sixth ward	2,763	594	4.65	524	5.27
Seventh ward	3,541	646	5.48	594	5.96
Eighth ward	3,690	810	4.56	698	5.29
Ninth ward	6,024	1,275	4.72	1,107	5.44
37. PATERSON, N. J	33,579	7,048	4.76	4,653	7.22
First ward	2,904	684	4.25	389	7.47
Second ward	3,208	658	4.88	497	6.45
Third ward	4,454	934	4.77	683	6.52
Fourth ward	3,574	644	5.55	556	6.43
Fifth ward	7,202	1,546	4.66	959	7.51
Sixth ward	4,113	844	4.87	522	7.88
Seventh ward	3,101	680	4.56	379	8.18
Eighth ward	4,044	868	4.66	501	8.07
Ninth ward	979	190	5.15	167	5.86
38. KANSAS CITY, MO	32,260	5,585	5.78	5,424	5.95
First ward	11,549	2,033	5.68	1,919	6.02
Second ward	11,096	1,979	5.61	1,940	5.72
Third ward	4,027	715	5.63	704	5.71
Fourth ward	5,588	858	6.51	861	6.49
39. MOBILE, ALA	32,034	6,301	5.08	5,738	5.58
First ward	3,644	663	5.50	634	5.75
Second ward	1,099	252	4.36	251	7.38
Third ward	1,222	288	4.24	272	4.49
Fourth ward	1,799	286	6.29	244	7.37
Fifth ward	2,744	636	4.31	506	5.42
Sixth ward	5,948	1,285	4.63	1,090	5.46
Seventh ward	8,464	1,623	5.22	1,511	5.60
Eighth ward	7,114	1,268	5.61	1,230	5.78
40. TOLEDO, OHIO	31,584	6,457	4.89	6,069	5.20
First ward	3,961	757	5.23	747	5.30
Second ward	4,505	920	4.90	930	4.84
Third ward	4,303	898	4.79	887	4.85
Fourth ward	4,925	985	5.00	841	5.86
Fifth ward	5,506	1,233	4.47	1,053	5.23
Sixth ward	1,814	381	4.76	334	5.43
Seventh ward	3,680	727	5.06	704	5.23
Eighth ward	2,890	556	5.20	573	5.04
41. PORTLAND, ME	31,413	6,632	4.74	4,836	6.50
First ward	5,446	1,158	4.70	725	7.51
Second ward	4,274	984	4.34	465	9.19
41. PORTLAND, ME.—Continued.					
Third ward	3,164	642	4.93	604	5.24
Fourth ward	4,134	804	5.14	530	7.80
Fifth ward	3,884	803	4.84	674	5.76
Sixth ward	4,203	860	4.89	761	5.52
Seventh ward	5,767	1,270	4.54	980	5.88
Island portion	541	111	4.87	97	5.58
42. COLUMBUS, OHIO	31,274	5,790	5.40	5,011	6.24
First ward	3,045	364	8.37	325	9.37
Second ward	2,621	472	5.55	441	5.94
Third ward	2,575	397	6.54	322	8.00
Fourth ward	3,671	670	5.48	595	6.17
Fifth ward	3,849	801	4.81	703	5.48
Sixth ward	4,728	1,008	4.69	761	6.21
Seventh ward	3,025	579	5.22	432	7.00
Eighth ward	4,361	851	5.12	799	5.46
Ninth ward	3,399	648	5.25	633	5.37
43. WILMINGTON, DEL. (a)	30,841	5,808	5.31	5,398	5.71
44. DAYTON, OHIO	30,473	6,109	4.99	5,611	5.43
First ward	2,828	520	5.44	458	6.17
Second ward	2,867	538	5.33	497	5.77
Third ward	2,744	504	5.44	490	5.60
Fourth ward	2,135	416	5.13	390	5.47
Fifth ward	2,921	623	4.69	595	4.91
Sixth ward	4,116	845	4.87	776	5.30
Seventh ward	3,611	750	4.81	671	5.38
Eighth ward	4,006	850	4.71	721	5.56
Ninth ward	1,619	333	4.86	337	4.80
Tenth ward	712	144	4.94	137	5.20
Eleventh ward	2,914	586	4.97	539	5.41
45. LAWRENCE, MASS	28,921	5,287	5.47	3,443	8.40
First ward	5,183	958	5.41	646	8.02
Second ward	5,516	958	4.76	616	8.95
Third ward	5,849	1,016	5.76	522	11.21
Fourth ward	6,451	1,139	5.66	746	8.65
Fifth ward	3,630	775	4.68	561	6.47
Sixth ward	2,292	441	5.20	352	6.51
46. UTICA, N. Y	28,804	5,793	4.97	4,799	6.00
First ward	1,329	257	5.17	232	5.73
Second ward	3,383	696	4.86	529	6.40
Third ward	4,038	854	4.73	709	5.70
Fourth ward	3,866	728	5.31	610	6.34
Fifth ward	2,532	567	4.47	518	4.89
Sixth ward	1,938	395	4.91	274	7.07
Seventh ward	4,583	984	4.66	855	5.36
Eighth ward	2,454	500	4.91	457	5.37
Ninth ward	4,681	812	5.76	615	7.61
47. CHARLESTOWN, MASS	28,323	6,155	4.60	4,396	6.44
First ward	10,067	2,101	4.79	1,526	6.60
Second ward	8,277	1,869	4.43	1,288	6.43
Third ward	9,979	2,185	4.57	1,582	6.31
48. SAVANNAH, GA	28,235	5,013	5.63	4,561	6.19
First militia district	8,002	1,587	5.04	1,384	5.78
Second militia district	4,323	737	5.87	695	6.22
Third militia district	8,010	1,119	7.16	1,102	7.27
Fourth militia district	7,900	1,570	5.03	1,380	5.72
49. LYNN, MASS	28,233	6,100	4.63	4,625	6.10
First ward	643	145	4.43	120	5.36
Second ward	1,287	305	4.22	257	5.01
Third ward	5,201	1,200	4.33	916	5.68
Fourth ward	7,268	1,383	5.26	1,011	7.19
Fifth ward	6,908	1,505	4.59	1,150	6.01
Sixth ward	6,042	1,373	4.40	1,019	5.93
Seventh ward	884	189	4.68	152	5.82
50. FALL RIVER, MASS	26,766	5,216	5.13	2,687	9.96
First ward	6,374	1,221	5.22	625	10.20
Second ward	5,404	1,057	5.11	459	11.77
Third ward	4,760	903	5.27	482	9.88
Fourth ward	4,036	784	5.15	346	11.66
Fifth ward	3,123	635	4.92	380	8.22
Sixth ward	3,069	616	4.98	395	7.77

(a) Wards not separately returned.

TABLES OF SEX, AND SELECTED AGES.

TABLE XXII.

THE TABLE OF SEX,

SHOWING

THE NUMBER OF MALES AND FEMALES

OF THE AGGREGATE, THE NATIVE, AND THE FOREIGN-BORN POPULATION;
OF EACH RACE, DISTINGUISHING ALSO THE BLACKS AND MULATTOES;
OF THE NATIVE AND FOREIGN-BORN OF EACH RACE,

AT THE CENSUS OF 1870,

AND THE SAME, AS FAR AS COMPILED,

AT THE CENSUSES OF 1860 AND 1850,

(BY STATES AND TERRITORIES.)

TABLE XXII.—THE UNITED STATES—1870.

	STATES AND TERRITORIES.	ALL RACES.									WHITE.		
		Total.	Male.	Female.	NATIVE.			FOREIGN.			Total.	Male.	Female.
					Total.	Male.	Female.	Total.	Male.	Female.			
	The United States	38, 558, 371	19, 493, 565	19, 064, 806	32, 991, 142	16, 486, 622	16, 504, 520	5, 567, 229	3, 006, 943	2, 560, 286	33, 589, 377	17, 029, 088	16, 560, 289
1	Alabama	996, 992	488, 738	508, 254	987, 030	482, 470	504, 560	9, 962	6, 268	3, 694	521, 384	255, 023	266, 361
2	Arizona	9, 658	6, 887	2, 771	3, 849	2, 905	944	5, 809	3, 982	1, 827	9, 581	6, 834	2, 747
3	Arkansas	484, 471	248, 261	236, 210	479, 445	244, 491	234, 954	5, 026	3, 770	1, 256	362, 115	186, 445	175, 670
4	California	560, 247	349, 479	210, 768	350, 416	199, 421	150, 995	209, 831	150, 058	59, 773	499, 424	297, 648	201, 776
5	Colorado	39, 864	24, 820	15, 044	33, 265	19, 910	13, 355	6, 599	4, 910	1, 689	39, 221	24, 465	14, 756
6	Connecticut	537, 454	265, 270	272, 184	423, 815	207, 014	216, 801	113, 639	58, 256	55, 383	527, 549	260, 518	267, 031
7	Dakota	14, 181	8, 878	5, 303	9, 366	5, 562	3, 804	4, 815	3, 316	1, 499	12, 887	8, 255	4, 632
8	Delaware	125, 015	62, 628	62, 387	115, 879	57, 963	57, 916	9, 136	4, 665	4, 471	102, 221	51, 148	51, 073
9	District of Columbia	131, 700	62, 192	69, 508	115, 446	54, 159	61, 287	16, 254	8, 033	8, 221	88, 278	42, 980	45, 298
10	Florida	187, 748	94, 548	93, 200	182, 781	91, 573	91, 208	4, 967	2, 975	1, 992	96, 057	48, 953	47, 104
11	Georgia	1, 184, 109	578, 955	605, 154	1, 172, 982	572, 126	600, 856	11, 127	6, 829	4, 298	638, 926	311, 171	327, 755
12	Idaho	14, 999	12, 184	2, 815	7, 114	5, 054	2, 060	7, 885	7, 130	755	10, 618	7, 973	2, 645
13	Illinois	2, 539, 891	1, 316, 537	1, 223, 354	2, 024, 693	1, 033, 161	991, 532	515, 198	283, 376	231, 822	2, 511, 096	1, 301, 583	1, 209, 513
14	Indiana	1, 680, 637	857, 994	822, 643	1, 539, 163	779, 009	760, 154	141, 474	78, 985	62, 489	1, 655, 837	845, 307	810, 530
15	Iowa	1, 194, 020	625, 917	568, 103	989, 328	510, 864	478, 464	204, 692	115, 053	89, 639	1, 188, 207	622, 786	565, 421
16	Kansas	364, 399	202, 224	162, 175	316, 007	171, 248	144, 759	48, 392	30, 976	17, 416	346, 377	193, 200	153, 177
17	Kentucky	1, 321, 011	665, 675	655, 336	1, 257, 613	631, 020	626, 593	63, 398	34, 655	28, 743	1, 098, 692	557, 326	541, 366
18	Louisiana	726, 915	362, 165	364, 750	665, 088	328, 743	336, 345	61, 827	33, 422	28, 405	362, 065	183, 031	179, 034
19	Maine	626, 915	313, 103	313, 812	578, 034	287, 434	290, 600	48, 881	25, 669	23, 212	624, 809	311, 942	312, 867
20	Maryland	780, 894	384, 984	395, 910	697, 482	342, 236	355, 246	83, 412	42, 748	40, 664	605, 497	299, 858	305, 639
21	Massachusetts	1, 457, 351	703, 779	753, 572	1, 104, 032	535, 852	568, 180	353, 319	167, 927	185, 392	1, 443, 156	696, 925	746, 231
22	Michigan	1, 184, 059	617, 745	566, 314	916, 049	469, 034	447, 015	268, 010	148, 711	119, 299	1, 167, 282	609, 046	558, 236
23	Minnesota	439, 706	235, 299	204, 407	279, 009	145, 190	133, 819	160, 697	90, 109	70, 588	438, 257	234, 531	203, 726
24	Mississippi	827, 922	413, 421	414, 501	816, 731	405, 859	410, 872	11, 191	7, 562	3, 629	382, 896	195, 283	187, 613
25	Missouri	1, 721, 295	896, 347	824, 948	1, 499, 028	769, 457	729, 571	222, 267	126, 890	95, 377	1, 603, 146	838, 290	764, 856
26	Montana	20, 595	16, 771	3, 824	12, 616	9, 562	3, 054	7, 979	7, 209	770	18, 306	14, 760	3, 546
27	Nebraska	122, 993	70, 425	52, 568	92, 245	51, 183	41, 062	30, 748	19, 242	11, 506	122, 117	69, 942	52, 175
28	Nevada	42, 491	32, 379	10, 112	23, 690	16, 808	6, 882	18, 801	15, 571	3, 230	38, 959	29, 284	9, 675
29	New Hampshire	318, 300	155, 640	162, 660	288, 689	140, 991	147, 698	29, 611	14, 649	14, 962	317, 697	155, 315	162, 382
30	New Jersey	906, 096	449, 672	456, 424	717, 153	353, 485	363, 668	188, 943	96, 187	92, 756	875, 407	434, 588	440, 819
31	New Mexico	91, 874	47, 135	44, 739	86, 254	43, 505	42, 749	5, 620	3, 630	1, 990	90, 393	46, 553	43, 840
32	New York	4, 382, 759	2, 163, 229	2, 219, 530	3, 244, 406	1, 597, 192	1, 647, 214	1, 138, 353	566, 037	572, 316	4, 330, 210	2, 137, 896	2, 192, 314
33	North Carolina	1, 071, 361	518, 704	552, 657	1, 068, 332	516, 684	551, 648	3, 029	2, 020	1, 009	678, 470	325, 705	352, 765
34	Ohio	2, 665, 260	1, 337, 550	1, 327, 710	2, 292, 767	1, 138, 971	1, 153, 796	372, 493	198, 579	173, 914	2, 601, 946	1, 305, 402	1, 296, 544
35	Oregon	90, 923	53, 131	37, 792	79, 323	43, 952	35, 371	11, 600	9, 179	2, 421	86, 929	49, 558	37, 371
36	Pennsylvania	3, 521, 951	1, 758, 499	1, 763, 452	2, 976, 642	1, 468, 318	1, 508, 324	545, 309	290, 181	255, 128	3, 456, 609	1, 727, 392	1, 729, 217
37	Rhode Island	217, 353	104, 756	112, 597	161, 957	78, 656	83, 301	55, 396	26, 100	29, 296	212, 219	102, 328	109, 891
38	South Carolina	705, 606	343, 902	361, 704	697, 532	339, 260	358, 272	8, 074	4, 642	3, 432	289, 667	140, 740	148, 927
39	Tennessee	1, 258, 520	623, 347	635, 173	1, 239, 204	611, 727	627, 477	19, 316	11, 620	7, 696	936, 119	466, 505	469, 614
40	Texas	818, 579	423, 557	395, 022	756, 168	387, 588	368, 580	62, 411	35, 969	26, 442	564, 700	297, 055	267, 645
41	Utah	86, 786	44, 121	42, 665	56, 084	28, 994	27, 090	30, 702	15, 127	15, 575	86, 044	43, 541	42, 503
42	Vermont	330, 551	165, 721	164, 830	283, 396	140, 520	142, 876	47, 155	25, 201	21, 954	329, 613	165, 207	164, 406
43	Virginia	1, 225, 163	597, 058	628, 105	1, 211, 409	589, 038	622, 371	13, 754	8, 020	5, 734	712, 089	348, 720	363, 369
44	Washington	23, 955	14, 990	8, 965	18, 931	11, 004	7, 927	5, 024	3, 986	1, 038	22, 195	14, 143	8, 052
45	West Virginia	442, 014	222, 843	219, 171	424, 923	213, 624	211, 299	17, 091	9, 219	7, 872	424, 033	213, 871	210, 162
46	Wisconsin	1, 054, 670	544, 886	509, 784	690, 171	349, 547	340, 624	364, 499	195, 339	169, 160	1, 051, 351	543, 139	508, 212
47	Wyoming	9, 118	7, 219	1, 899	5, 605	4, 258	1, 347	3, 513	2, 961	552	8, 726	6, 923	1, 803

TABLE XXII.—THE UNITED STATES—1870.

WHITE—Continued.						COLORED, (TOTAL.)									
NATIVE.			FOREIGN.						NATIVE.			FOREIGN.			
Total.	Male.	Female.	Total.	Male.	Female.	Total.	Male.	Female.	Total.	Male.	Female.	Total.	Male.	Female.	
28, 095, 665	14, 086, 509	14, 009, 156	5, 493, 712	2, 942, 579	2, 551, 133	4, 880, 009	2, 393, 263	2, 486, 746	4, 870, 364	2, 387, 917	2, 482, 447	9, 645	5, 346	4, 299	
511, 718	248, 948	262, 770	9, 666	6, 075	3, 591	475, 510	233, 677	241, 833	475, 214	233, 484	241, 730	296	193	103	1
3, 893	2, 879	924	5, 778	3, 955	1, 823	26	20	6	24	18	6	2	2	.....	2
357, 230	182, 802	174, 428	4, 885	3, 643	1, 242	122, 169	61, 680	60, 489	122, 126	61, 651	60, 475	43	29	14	3
339, 199	193, 310	145, 889	160, 225	104, 338	55, 887	4, 272	2, 514	1, 758	3, 835	2, 195	1, 640	437	319	118	4
32, 635	19, 565	13, 070	6, 586	4, 900	1, 686	456	285	171	450	281	169	6	4	2	5
414, 015	202, 322	211, 693	113, 534	58, 196	55, 338	9, 668	4, 632	5, 036	9, 565	4, 574	4, 991	103	58	45	6
8, 275	5, 040	3, 235	4, 612	3, 215	1, 397	94	45	49	92	43	49	2	2	.....	7
93, 101	46, 491	46, 610	9, 120	4, 657	4, 463	22, 794	11, 480	11, 314	22, 778	11, 472	11, 306	16	8	8	8
72, 107	34, 997	37, 110	16, 171	7, 983	8, 188	43, 404	19, 197	24, 207	43, 325	19, 151	24, 174	79	46	33	9
91, 395	46, 136	45, 259	4, 662	2, 817	1, 845	91, 689	45, 594	46, 095	91, 384	45, 436	45, 948	305	158	147	10
628, 173	304, 562	323, 611	10, 753	6, 609	4, 144	545, 142	267, 765	277, 377	544, 770	267, 546	277, 224	372	219	153	11
7, 018	5, 002	2, 016	3, 600	2, 971	629	60	42	18	47	29	18	13	13	.....	12
1, 996, 114	1, 018, 329	977, 785	514, 982	283, 254	231, 728	28, 762	14, 934	13, 828	28, 549	14, 814	13, 735	213	120	93	13
1, 514, 410	766, 351	748, 059	141, 427	78, 956	62, 471	24, 560	12, 585	11, 975	24, 517	12, 559	11, 958	43	26	17	14
983, 543	507, 752	475, 791	204, 664	115, 034	89, 630	5, 762	3, 099	2, 663	5, 737	3, 083	2, 654	25	16	9	15
298, 041	162, 259	135, 782	48, 336	30, 941	17, 395	17, 108	8, 566	8, 542	17, 066	8, 538	8, 528	42	28	14	16
1, 035, 346	522, 701	512, 645	63, 346	34, 625	28, 721	222, 210	108, 304	113, 906	222, 161	108, 277	113, 884	49	27	22	17
301, 450	150, 245	151, 205	60, 615	32, 786	27, 829	364, 210	178, 784	185, 426	363, 067	178, 216	184, 851	1, 143	568	575	18
576, 097	286, 361	289, 736	48, 712	25, 581	23, 131	1, 606	884	722	1, 446	799	647	160	85	75	19
522, 238	257, 189	265, 049	83, 259	42, 669	40, 590	175, 391	85, 123	90, 268	175, 240	85, 045	90, 195	151	78	73	20
1, 690, 843	529, 544	561, 299	352, 313	167, 381	184, 932	13, 947	6, 702	7, 245	13, 055	6, 261	6, 794	892	441	451	21
900, 630	460, 985	439, 645	266, 652	148, 061	118, 591	11, 849	6, 192	5, 657	10, 688	5, 645	5, 043	1, 161	547	614	22
277, 579	144, 430	133, 149	160, 678	90, 101	70, 577	759	437	322	751	432	319	8	5	3	23
371, 915	187, 854	184, 061	10, 981	7, 429	3, 552	444, 201	217, 722	226, 479	444, 007	217, 605	226, 402	194	117	77	24
1, 380, 972	711, 447	669, 525	222, 174	126, 843	95, 331	118, 071	58, 028	60, 043	117, 995	57, 990	60, 005	76	38	38	25
12, 288	9, 391	2, 897	6, 018	5, 369	649	183	132	51	175	124	51	8	8	.....	26
91, 376	50, 707	40, 669	30, 741	19, 235	11, 506	789	451	338	782	444	338	7	7	.....	27
23, 332	16, 576	6, 756	15, 627	12, 708	2, 919	357	239	118	328	218	110	29	21	8	28
288, 117	140, 686	147, 431	29, 580	14, 629	14, 951	580	314	266	562	301	261	18	13	5	29
686, 589	338, 476	348, 113	188, 818	96, 112	92, 706	30, 658	15, 064	15, 594	30, 548	15, 002	15, 546	110	62	48	30
84, 786	42, 931	41, 855	5, 607	3, 622	1, 985	172	116	56	167	111	56	5	5	.....	31
3, 193, 160	1, 572, 553	1, 620, 607	1, 137, 050	565, 343	571, 707	52, 081	25, 080	27, 001	50, 834	24, 429	26, 405	1, 247	651	596	32
675, 490	323, 718	351, 772	2, 980	1, 987	993	391, 650	192, 418	199, 232	391, 601	192, 385	199, 216	49	33	16	33
2, 229, 782	1, 106, 990	1, 122, 7. 2	372, 164	198, 412	173, 752	63, 213	32, 090	31, 123	62, 887	31, 926	30, 961	326	164	162	34
78, 711	43, 654	35, 057	8, 218	5, 904	2, 314	346	219	127	301	180	121	45	39	6	35
2, 911, 750	1, 437, 446	1, 474, 304	544, 859	289, 946	254, 913	65, 294	31, 077	34, 217	64, 859	30, 853	34, 006	435	224	211	36
156, 927	76, 294	80, 633	55, 292	26, 034	29, 258	4, 980	2, 361	2, 619	4, 876	2, 295	2, 581	104	66	38	37
281, 894	136, 275	145, 619	7, 773	4, 465	3, 308	415, 814	203, 104	212, 710	415, 514	202, 928	212, 586	300	176	124	38
916, 930	454, 958	461, 972	19, 189	11, 547	7, 642	322, 331	156, 800	165, 531	322, 204	156, 727	165, 477	127	73	54	39
503, 216	261, 692	241, 524	61, 484	35, 363	26, 121	253, 475	126, 278	127, 197	252, 634	125, 731	126, 903	841	547	294	40
55, 792	28, 847	26, 945	30, 252	14, 694	15, 558	118	63	55	113	59	54	5	4	1	41
282, 492	140, 024	142, 468	47, 121	25, 183	21, 938	924	506	418	900	493	407	24	13	11	42
698, 388	340, 736	357, 652	13, 701	7, 984	5, 717	512, 841	248, 228	264, 613	512, 792	248, 196	264, 596	49	32	17	43
17, 585	10, 462	7, 123	4, 610	3, 681	929	207	133	74	179	107	72	28	26	2	44
406, 951	204, 660	202, 291	17, 082	9, 211	7, 871	17, 980	8, 972	9, 008	17, 971	8, 964	9, 007	9	8	1	45
686, 903	347, 829	339, 074	364, 448	195, 310	169, 138	2, 113	1, 189	924	2, 068	1, 165	903	45	24	21	46
5, 359	4, 103	1, 256	3, 367	2, 820	547	183	138	45	180	135	45	3	3	.....	47

TABLE XXII.—THE UNITED STATES—1870—Continued.

	STATES AND TERRITORIES.	COLORED, (BLACKS.)									COLORED, (MULATTOES.)								
					NATIVE.			FOREIGN.						NATIVE.			FOREIGN.		
		Total.	Male.	Female.	Total.	Male.	Female.	Total.	Male.	Female.	Total.	Male.	Female.	Total.	Male.	Female.	Total.	Male.	Female.
	United States.	4, 295, 960	2, 115, 380	2, 180, 580	4, 288, 721	2, 111, 334	2, 177, 387	7, 239	4, 046	3, 193	584, 049	277, 896	306, 153	581, 634	276, 587	305, 047	2, 415	1, 309	1, 106
1	Alabama	433, 698	213, 987	219, 711	433, 416	213, 805	219, 611	282	182	100	41, 812	19, 690	22, 122	41, 798	19, 679	22, 119	14	11	3
2	Arizona	26	20	[illegible]	24	18	6	2	2	.....	.....	.....	.....	.....	.....	.....	.....	.....	.....
3	Arkansas	109, 831	55, 436	54, 395	109, 790	55, 407	54, 383	41	29	12	12, 338	6, 244	6, 094	12, 336	6, 244	6, 092	2	.....	[illegible]
4	California	2, 712	1, 628	1, 084	2, 444	1, 438	1, 006	268	190	78	1, 560	886	674	1, 386	754	632	174	132	42
5	Colorado	272	181	91	272	181	91	.....	.....	.....	184	104	80	178	100	78	6	4	2
6	Connecticut	6, 992	3, 422	3, 570	6, 932	3, 388	3, 544	60	34	26	2, 676	1, 211	1, 465	2, 633	1, 187	1, 446	43	24	19
7	Dakota	71	36	35	70	35	35	1	1	.....	23	9	14	22	[illegible]	14	1	1	.....
8	Delaware	20, 570	10, 384	10, 186	20, 554	10, 376	10, 178	16	8	8	2, 224	1, 096	1, 128	2, 224	1, 096	1, 128	.....	.....	.....
9	Dist. of Columbia	35, 372	15, 827	19, 545	35, 331	15, 803	19, 528	41	24	17	8, 032	3, 370	4, 662	7, 994	3, 348	4, 646	38	22	16
10	Florida	80, 338	40, 151	40, 187	80, 115	40, 041	40, 074	223	110	113	11, 351	5, 443	5, 908	11, 269	5, 395	5, 874	82	48	34
11	Georgia	501, 814	247, 336	254, 478	501, 442	247, 117	254, 325	372	219	153	43, 328	20, 429	22, 899	43, 328	20, 429	22, 899	.....	.....	.....
12	Idaho	60	42	18	47	29	18	13	13	.....	.....	.....	.....	.....	.....	.....	.....	.....	.....
13	Illinois	21, 419	11, 240	10, 179	21, 307	11, 170	10, 137	112	70	42	7, 343	3, 694	3, 649	7, 242	3, 644	3, 598	101	50	51
14	Indiana	17, 548	9, 122	8, 426	17, 519	9, 103	8, 416	29	19	10	7, 012	3, 463	3, 549	6, 998	3, 456	3, 542	14	7	7
15	Iowa	4, 669	2, 502	2, 167	4, 653	2, 492	2, 161	16	10	6	1, 093	597	496	1, 084	591	493	9	6	3
16	Kansas	13, 299	6, 719	6, 580	13, 267	6, 700	6, 567	32	19	13	3, 809	1, 847	1, 962	3, 799	1, 838	1, 961	10	9	1
17	Kentucky	177, 499	87, 736	89, 763	177, 464	87, 717	89, 747	35	19	16	44, 711	20, 569	24, 142	44, 698	20, 562	24, 136	13	7	6
18	Louisiana	307, 610	152, 298	155, 312	306, 732	151, 846	154, 886	878	452	426	56, 600	26, 486	30, 114	56, 335	26, 370	29, 965	265	116	149
19	Maine	1, 014	573	441	907	510	397	107	63	44	592	311	281	539	289	250	53	22	31
20	Maryland	151, 463	74, 144	77, 319	151, 355	74, 088	77, 267	108	56	52	23, 928	10, 979	12, 949	23, 885	10, 957	12, 928	43	22	21
21	Massachusetts	9, 686	4, 698	4, 988	9, 092	4, 392	4, 700	594	306	288	4, 261	2, 004	2, 257	3, 963	1, 869	2, 094	298	135	163
22	Michigan	6, 434	3, 481	2, 953	5, 732	3, 147	2, 585	702	334	368	5, 415	2, 715	2, 700	4, 953	2, 500	2, 453	462	215	247
23	Minnesota	514	318	196	509	314	195	5	4	1	245	120	125	242	118	124	3	2	1
24	Mississippi	398, 798	195, 350	203, 448	398, 607	195, 235	203, 372	191	115	76	45, 403	22, 372	23, 031	45, 400	22, 370	23, 030	[illegible]	2	1
25	Missouri	100, 412	49, 879	50, 533	100, 343	49, 845	50, 498	69	34	35	17, 659	8, 149	9, 510	17, 652	8, 145	9, 507	7	4	3
26	Montana	137	102	35	129	94	35	8	8	.....	46	30	16	46	30	16	.....	.....	.....
27	Nebraska	738	425	313	733	420	313	5	5	.....	51	26	25	50	25	25	1	1	.....
28	Nevada	290	199	91	270	183	87	20	16	4	67	40	27	58	35	23	9	5	4
29	New Hampshire	436	249	187	418	236	182	18	13	5	144	65	79	144	65	79	.....	.....	.....
30	New Jersey	27, 105	13, 340	13, 765	26, 998	13, 281	13, 717	107	59	48	3, 553	1, 724	1, 829	3, 550	1, 721	1, 829	3	3	.....
31	New Mexico	116	88	[illegible]	112	84	28	4	4	.....	56	28	28	55	27	28	1	1	.....
32	New York	46, 498	22, 430	24, 068	45, 444	21, 871	23, 573	1, 054	559	495	5, 583	2, 653	2, 930	5, 387	2, 559	2, 828	196	94	102
33	North Carolina	354, 209	174, 194	180, 015	354, 164	174, 165	179, 999	45	29	16	37, 441	18, 224	19, 217	37, 437	18, 220	19, 217	4	4	.....
34	Ohio	45, 374	23, 166	22, 208	45, 100	23, 024	22, 076	274	142	132	17, 839	8, 927	8, 912	17, 787	8, 902	8, 885	52	25	27
35	Oregon	259	169	90	221	136	85	38	33	5	87	50	37	80	44	36	7	6	1
36	Pennsylvania	52, 441	24, 914	27, 527	52, 067	24, 719	27, 348	374	195	179	12, 853	6, 163	6, 690	12, 792	6, 134	6, 658	61	29	32
37	Rhode Island	3, 820	1, 829	1, 991	3, 767	1, 801	1, 966	53	28	25	1, 160	532	628	1, 109	494	615	51	38	13
38	South Carolina	387, 985	189, 436	198, 549	387, 702	189, 267	198, 435	283	169	114	27, 829	13, 668	14, 161	27, 812	13, 661	14, 151	17	7	10
39	Tennessee	292, 029	142, 619	149, 410	291, 911	142, 553	149, 358	118	66	52	30, 302	14, 180	16, 122	30, 293	14, 174	16, 119	9	6	3
40	Texas	225, 658	112, 622	113, 036	225, 140	112, 295	112, 845	518	327	191	27, 817	13, 657	14, 160	27, 494	13, 436	14, 058	323	221	102
41	Utah	85	44	41	83	42	41	2	2	.....	33	19	14	30	17	13	3	[illegible]	1
42	Vermont	677	382	295	656	370	286	21	12	9	247	124	123	244	123	121	3	1	2
43	Virginia	440, 593	214, 758	225, 835	440, 553	214, 731	225, 822	40	27	13	72, 248	33, 470	38, 778	72, 239	33, 465	38, 774	9	5	4
44	Washington	56	44	12	45	33	12	11	11	.....	151	89	62	134	74	60	17	15	2
45	West Virginia	13, 640	6, 880	6, 760	13, 633	6, 874	6, 759	7	[illegible]	1	4, 340	2, 092	2, 248	4, 338	2, 090	2, 248	2	2	.....
46	Wisconsin	1, 597	904	693	1, 557	884	673	40	20	20	516	285	231	511	281	230	5	4	1
47	Wyoming	96	76	20	94	74	20	2	2	.....	87	62	25	86	61	25	1	1	.....

TABLE XXII.—THE UNITED STATES—1870—Continued.

CHINESE.									INDIAN.									
			NATIVE.			FOREIGN.						NATIVE.			FOREIGN.			
Total.	Male.	Female.	Total.	Male.	Female.	Total.	Male.	Female.	Total.	Male.	Female.	Total.	Male.	Female.	Total.	Male.	Female.	
a63, 254	b58, 680	c4, 574	d518	d309	209	e62, 736	f58, 371	c4, 365	25, 731	12, 534	13, 197	24, 595	11, 887	12, 708	1, 136	647	489	
									98	38	60	98	38	60				1
20	20					20	20		31	13	18	22	8	14	9	5	4	2
98	98					98	98		89	38	51	89	38	51				3
g49, 310	h45, 429	c3, 881	d487	d290	197	i48, 823	j45, 139	c3, 684	7, 241	3, 888	3, 353	6, 895	3, 626	3, 269	346	262	84	4
7	6	1				7	6	1	180	64	116	180	64	116				5
2	2					2	2		235	118	117	235	118	117				6
									1, 200	578	622	999	479	520	201	99	102	7
																		8
3	3					3	3		15	12	3	14	11	3	1	1		9
									2	1	1	2	1	1				10
1	1					1	1		40	18	22	39	18	21	1		1	11
4, 274	4, 148	126	5	3	2	4, 269	4, 145	124	47	21	26	44	20	24	3	1	2	12
1	1					1	1		32	19	13	30	18	12	2	1	1	13
									240	102	138	236	99	137	4	3	1	14
3	3					3	3		48	29	19	48	29	19				15
									914	458	456	900	451	449	14	7	7	16
1	1					1	1		108	44	64	106	42	64	2	2		17
71	70	1	2	2		69	68	1	569	280	289	569	280	289				18
1	1					1	1		499	276	223	491	274	217	8	2	6	19
2	1	1				2	1	1	4	2	2	4	2	2				20
k97	k96	1				k97	k96	1	151	56	95	134	47	87	17	9	8	21
d2	d2					d2	d2		4, 926	2, 505	2, 421	4, 731	2, 404	2, 327	195	101	94	22
									690	331	359	679	328	351	11	3	8	23
16	16					16	16		809	400	409	809	400	409				24
3	2	1				3	2	1	75	27	48	61	20	41	14	7	7	25
1, 949	1, 826	123	6	2	4	1, 943	1, 824	119	157	53	104	147	45	102	10	8	2	26
									87	32	55	87	32	55				27
3, 152	2, 847	305	9	7	2	3, 143	2, 840	303	23	9	14	21	7	14	2	2		28
									23	11	12	10	4	6	13	7	6	29
k15	k13	2				k15	k13	2	16	7	9	16	7	9				30
									1, 309	466	843	1, 301	463	838	8	3	5	31
29	29					29	29		439	224	215	412	210	202	27	14	13	32
									1, 241	581	660	1, 241	581	660				33
1	1					1	1		100	57	43	98	55	43	2	2		34
3, 330	3, 232	98	4	3	1	3, 326	3, 229	97	318	122	196	307	115	192	11	7	4	35
d14	d11	3				d14	d11	3	34	19	15	33	19	14	1		1	36
									154	67	87	154	67	87				37
1	1					1	1		124	57	67	124	57	67				38
									70	42	28	70	42	28				39
25	17	8	5	2	3	20	15	5	379	207	172	313	163	150	66	44	22	40
445	429	16				445	429	16	179	88	91	179	88	91				41
									14	8	6	4	3	1	10	5	5	42
4	4					4	4		229	106	123	229	106	123				43
234	232	2				234	232	2	1, 319	482	837	1, 167	435	732	152	47	105	44
									1		1	1		1				45
									1, 206	558	648	1, 200	553	647	6	5	1	46
143	138	5				143	138	5	66	20	46	66	20	46				47

(a) Includes 55 Japanese.
(b) Includes 47 Japanese.
(c) Includes 8 Japanese.
(d) Includes 1 Japanese.
(e) Includes 54 Japanese.
(f) Includes 46 Japanese.
(g) Includes 33 Japanese.
(h) Includes 25 Japanese.
(i) Includes 32 Japanese.
(j) Includes 24 Japanese.
(k) Includes 10 Japanese.

TABLE XXII.—THE UNITED STATES—1860.

	STATES AND TERRITORIES.	ALL RACES.									WHITE.		
					NATIVE, (a) (INCLUDING CIVILIZED INDIANS.)			FOREIGN, (INCLUDING CIVILIZED INDIANS.)					
		Total.	Male.	Female.	Total.	Male.	Female.	Total.	Male.	Female.	Total.	Male.	Female.
	The United States	31, 443, 321	16, 085, 204	15, 358, 117	27, 304, 624	13, 856, 313	13, 448, 311	4,138,697	2,228,891	1,909,806	26, 922, 537	13, 811, 387	13, 111, 150
1	Alabama	964, 201	489, 291	474, 910	951, 849	481, 121	470, 728	12, 352	8, 170	4, 182	526, 271	270, 190	256, 081
2	Arkansas	435, 450	227, 747	207, 703	431, 850	225, 146	206, 704	3, 600	2, 601	999	324, 143	171, 477	152, 666
3	California	379, 994	273, 337	106, 657	233, 466	156, 403	77, 063	146, 528	116, 934	29, 594	323, 177	226, 774	96, 403
4	Colorado	34, 277	32, 691	1, 586	31, 611	30, 213	1, 398	2, 666	2, 478	188	34, 231	32, 654	1, 577
5	Connecticut	460, 147	225, 994	234, 153	379, 451	186, 461	192, 990	80, 696	39, 533	41, 163	451, 504	221, 851	229, 653
6	Dakota	4, 837	2, 797	2, 040	3, 063	1, 729	1, 334	1, 774	1, 068	706	2, 576	1, 592	984
7	Delaware	112, 216	56, 689	55, 527	103, 051	51, 810	51, 241	9, 165	4, 879	4, 286	90, 589	45, 940	44, 649
8	Dist. of Columbia	75, 080	35, 499	39, 581	62, 596	29, 380	33, 216	12, 484	6, 119	6, 365	60, 763	29, 584	31, 179
9	Florida	140, 424	72, 930	67, 494	137, 115	70, 741	66, 374	3, 309	2, 189	1, 120	77, 746	41, 127	36, 619
10	Georgia	1, 057, 286	531, 945	525, 341	1, 045, 615	524, 468	521, 147	11, 671	7, 477	4, 194	591, 550	301, 066	290, 484
11	Illinois	1, 711, 951	902, 761	809, 190	1, 387, 308	721, 097	666, 211	324, 643	181, 664	142, 979	1, 704, 291	898, 941	805, 350
12	Indiana	1, 350, 428	699, 260	651, 168	1, 232, 144	632, 550	599, 594	118, 284	66, 710	51, 574	1, 338, 710	693, 348	645, 362
13	Iowa	674, 913	354, 493	320, 420	568, 836	295, 916	272, 920	106, 077	58, 577	47, 500	673, 779	353, 900	319, 879
14	Kansas	107, 206	59, 178	48, 028	94, 515	51, 459	43, 056	12, 691	7, 719	4, 972	106, 390	58, 806	47, 584
15	Kentucky	1, 155, 684	592, 321	563, 363	1, 095, 885	557, 762	538, 123	59, 799	34, 559	25, 240	919, 484	474, 193	445, 291
16	Louisiana	708, 002	369, 994	338, 008	627, 027	324, 389	302, 638	80, 975	45, 605	35, 370	357, 456	189, 648	167, 808
17	Maine	628, 279	317, 189	311, 090	590, 826	297, 807	293, 019	37, 453	19, 382	18, 071	626, 947	316, 527	310, 420
18	Maryland	687, 049	340, 898	346, 151	609, 520	300, 871	308, 649	77, 529	40, 027	37, 502	515, 918	256, 839	259, 079
19	Massachusetts	1, 231, 066	596, 713	634, 353	970, 960	475, 217	495, 743	260, 106	121, 496	138, 610	1, 221, 432	592, 231	629, 201
20	Michigan	749, 113	394, 694	354, 419	600, 020	311, 194	288, 826	149, 093	83, 500	65, 593	736, 142	388, 006	348, 136
21	Minnesota	172, 023	93, 084	78, 939	113, 295	60, 295	53, 000	58, 728	32, 789	25, 939	169, 395	91, 704	77, 691
22	Mississippi	791, 305	405, 948	385, 357	782, 747	400, 035	382, 712	8, 558	5, 913	2, 645	353, 899	186, 273	167, 626
23	Missouri	1, 182, 012	622, 201	559, 811	1, 021, 471	529, 579	491, 892	160, 541	92, 622	67, 919	1, 063, 489	563, 131	500, 358
24	Nebraska	28, 841	16, 760	12, 081	22, 490	12, 745	9, 745	6, 351	4, 015	2, 336	28, 696	16, 689	12, 007
25	Nevada	6, 857	6, 137	720	4, 793	4, 232	561	2, 064	1, 905	159	6, 812	6, 102	710
26	New Hampshire	326, 073	159, 816	166, 257	305, 135	150, 094	155, 041	20, 938	9, 722	11, 216	325, 579	159, 563	166, 016
27	New Jersey	672, 035	335, 051	336, 984	549, 245	272, 897	276, 348	122, 790	62, 154	60, 636	646, 699	322, 733	323, 966
28	New Mexico	93, 516	49, 091	44, 425	86, 793	44, 506	42, 287	6, 723	4, 585	2, 138	82, 924	43, 679	39, 245
29	New York	3, 880, 735	1, 933, 532	1, 947, 203	2, 879, 455	1, 435, 957	1, 443, 498	1, 001, 280	497, 575	503, 705	3, 831, 590	1, 910, 279	1, 921, 311
30	North Carolina	992, 622	495, 616	497, 006	989, 324	493, 326	495, 998	3, 298	2, 290	1, 008	629, 942	313, 670	316, 272
31	Ohio	2, 339, 511	1, 190, 162	1, 149, 349	2, 011, 262	1, 013, 850	997, 412	328, 249	176, 312	151, 937	2, 302, 808	1, 171, 698	1, 131, 110
32	Oregon	52, 465	31, 591	20, 874	47, 342	27, 450	19, 892	5, 123	4, 141	982	52, 160	31, 451	20, 709
33	Pennsylvania	2, 906, 215	1, 454, 419	1, 451, 796	2, 475, 710	1, 229, 814	1, 245, 896	430, 505	224, 605	205, 900	2, 849, 259	1, 427, 943	1, 421, 316
34	Rhode Island	174, 620	84, 133	90, 487	137, 226	66, 723	70, 503	37, 394	17, 410	19, 984	170, 649	82, 294	88, 355
35	South Carolina	703, 708	347, 320	356, 388	693, 722	341, 510	352, 212	9, 986	5, 810	4, 176	291, 300	146, 160	145, 140
36	Tennessee	1, 109, 801	562, 718	547, 083	1, 088, 575	548, 466	540, 109	21, 226	14, 252	6, 974	826, 722	422, 779	403, 943
37	Texas	604, 215	320, 167	284, 048	560, 793	294, 533	266, 260	43, 422	25, 634	17, 788	420, 891	228, 585	192, 306
38	Utah	40, 273	20, 255	20, 018	27, 519	13, 979	13, 540	12, 754	6, 276	6, 478	40, 125	20, 178	19, 947
39	Vermont	315, 098	158, 786	156, 312	282, 355	141, 299	141, 056	32, 743	17, 487	15, 256	314, 369	158, 406	155, 963
40	Virginia(b)	1, 596, 318	806, 101	790, 217	1, 561, 260	785, 396	775, 864	35, 058	20, 705	14, 353	1, 047, 299	528, 842	518, 457
41	Washington	11, 594	8, 446	3, 148	8, 450	5, 690	2, 760	3, 144	2, 756	388	11, 138	8, 225	2, 913
42	Wisconsin	775, 881	407, 449	368, 432	498, 954	258, 203	240, 751	276, 927	149, 246	127, 681	773, 693	406, 309	367, 384

(a) Assuming that the slaves in 1860 were all natives.

(b) Includes the State of West Virginia.

TABLE XXII.—THE UNITED STATES—1860.

WHITE—Continued.						COLORED, (TOTAL.)									
NATIVE, (INCLUDING CIVILIZED INDIANS.)			FOREIGN, (INCLUDING CIVILIZED INDIANS.)						NATIVE. (a)			FOREIGN.			
Total.	Male.	Female.	Total.	Male.	Female.	Total.	Male.	Female.	Total.	Male.	Female.	Total.	Male.	Female.	
22, 869, 805	11, 643, 081	11, 226, 724	4,131,686	2,225,379	1,906,307	4,441,830	2,216,744	2,225,086	4,434,819	2,213,232	2,221,587	7, 011	3, 512	3, 499	
514, 081	262, 102	251, 979	12, 350	8, 169	4, 181	437, 770	219, 020	218, 750	437, 768	219, 019	218, 749	2	1	1	1
320, 592	168, 901	151, 691	3, 599	2, 600	999	111, 259	56, 246	55, 013	111, 258	56, 245	55, 013	1	1	.....	2
229, 831	153, 940	75, 891	146, 077	116, 570	29, 507	4, 086	2, 827	1, 259	3, 635	2, 463	1, 172	451	364	87	3
31, 565	30, 176	1, 389	2, 666	2, 478	188	46	37	9	46	37	9	.....	.....	.....	4
370, 964	182, 425	188, 539	80, 556	39, 433	41, 123	8, 627	4, 136	4, 491	8, 487	4, 036	4, 451	140	100	40	5
3, 063	1, 729	1, 334	1, 774	1, 068	706	.....	.....	.....	.....	.....	.....	.....	.....	.....	6
81, 429	41, 063	40, 366	9, 160	4, 877	4, 283	21, 627	10, 749	10, 878	21, 622	10, 747	10, 875	5	2	3	7
48, 299	23, 474	24, 825	12, 465	6, 111	6, 354	14, 316	5, 914	8, 402	14, 297	5, 906	8, 391	19	8	11	8
74, 467	38, 953	35, 514	3, 280	2, 175	1, 105	62, 677	31, 802	30, 875	62, 648	31, 788	30, 860	29	14	15	9
579, 945	293, 620	286, 325	11, 643	7, 463	4, 180	465, 698	230, 862	234, 836	465, 670	230, 848	234, 822	28	14	14	10
1, 379, 750	717, 323	662, 427	324, 573	181, 629	142, 944	7, 628	3, 809	3, 819	7, 558	3, 774	3, 784	70	35	35	11
1, 220, 730	626, 767	593, 963	118, 270	66, 702	51, 508	11, 428	5, 791	5, 637	11, 414	5, 783	5, 631	14	8	6	12
567, 778	295, 358	272, 420	106, 066	58, 569	47, 497	1, 069	566	503	1, 058	558	500	11	8	3	13
93, 889	51, 174	42, 715	12, 690	7, 718	4, 972	627	286	341	626	285	341	1	1	.....	14
859, 725	439, 655	420, 070	59, 792	34, 556	25, 236	236, 167	118, 110	118, 057	236, 160	118, 107	118, 053	7	3	4	15
277, 080	144, 300	132, 780	80, 549	45, 438	35, 111	350, 373	180, 256	170, 117	349, 947	180, 089	169, 858	426	167	259	16
589, 635	297, 216	292, 419	37, 317	19, 314	18, 003	1, 327	659	668	1, 191	591	600	136	68	68	17
438, 482	216, 851	221, 631	77, 436	39, 988	37, 448	171, 131	84, 059	87, 072	171, 038	84, 020	87, 018	93	39	54	18
961, 969	471, 041	490, 928	259, 495	121, 203	138, 292	9, 602	4, 469	5, 133	8, 991	4, 176	4, 815	611	293	318	19
593, 704	307, 867	285, 837	148, 610	83, 260	65, 350	6, 799	3, 567	3, 232	6, 316	3, 327	2, 989	483	240	243	20
113, 048	60, 176	52, 872	58, 716	32, 782	25, 934	259	126	133	247	119	128	12	7	5	21
345, 345	180, 363	164, 982	8, 556	5, 912	2, 644	437, 404	219, 673	217, 731	437, 402	219, 672	217, 730	2	1	1	22
902, 984	470, 533	432, 451	160, 525	92, 611	67, 914	118, 503	59, 057	59, 446	118, 487	59, 046	59, 441	16	11	5	23
22, 411	12, 705	9, 706	6, 348	4, 014	2, 334	82	41	41	79	40	39	3	1	2	24
4, 752	4, 200	552	2, 060	1, 902	158	45	35	10	41	32	9	4	3	1	25
304, 646	149, 846	154, 800	20, 933	9, 717	11, 216	494	253	241	489	248	241	5	5	.....	26
523, 998	260, 629	263, 369	122, 701	62, 104	60, 597	25, 336	12, 318	13, 018	25, 247	12, 268	12, 979	89	50	39	27
86, 711	44, 464	42, 247	6, 720	4, 582	2, 138	85	45	40	82	42	40	3	3	.....	28
2, 834, 150	1, 414, 458	1, 419, 692	997, 580	495, 896	501, 684	49, 005	23, 178	25, 827	45, 305	21, 499	23, 806	3, 700	1, 679	2, 021	29
627, 811	311, 985	315, 826	3, 289	2, 282	1, 007	361, 522	181, 349	180, 173	361, 513	181, 341	180, 172	9	8	1	30
1, 974, 714	995, 485	979, 233	328, 120	176, 235	151, 885	36, 673	18, 442	18, 231	36, 544	18, 365	18, 179	129	77	52	31
47, 219	27, 379	19, 840	5, 118	4, 136	982	128	76	52	123	71	52	5	5	.....	32
2, 419, 103	1, 203, 538	1, 215, 565	430, 163	224, 408	205, 755	56, 949	26, 473	30, 476	56, 607	26, 276	30, 331	342	197	145	33
133, 346	64, 934	68, 412	37, 322	17, 368	19, 954	3, 952	1, 831	2, 121	3, 880	1, 789	2, 091	72	42	30	34
281, 407	140, 391	141, 016	9, 981	5, 810	4, 171	412, 320	201, 119	211, 201	412, 315	201, 119	211, 196	5	.....	5	35
805, 564	408, 562	397, 002	21, 218	14, 248	6, 970	283, 019	139, 908	143, 111	283, 011	139, 904	143, 107	8	4	4	36
377, 893	203, 179	174, 714	43, 401	25, 618	17, 783	182, 921	91, 370	91, 551	182, 900	91, 354	91, 546	21	16	5	37
27, 460	13, 948	13, 512	12, 754	6, 276	6, 478	59	31	28	59	31	28	.....	.....	.....	38
281, 671	140, 942	140, 729	32, 718	17, 473	15, 245	709	371	338	684	357	327	25	14	11	39
1, 012, 358	508, 196	504, 162	35, 053	20, 701	14, 352	548, 907	277, 204	271, 703	548, 902	277, 200	271, 702	5	4	1	40
8, 423	5, 667	2, 756	3, 141	2, 753	388	30	26	4	27	23	4	3	3	.....	41
497, 809	257, 566	240, 243	276, 901	149, 230	127, 671	1, 171	653	518	1, 145	637	508	26	16	10	42

(a) Assuming that the slaves were all native.

TABLE XXII.—THE UNITED STATES—1860—Continued.

	STATES AND TERRITORIES.	COLORED. (BLACKS.)								
					NATIVE. (a)			FOREIGN.		
		Total.	Male.	Female.	Total.	Male.	Female.	Total.	Male.	Female.
	The United States	3,853,467	1,936,536	1,916,931	3,848,234	1,934,002	1,914,232	5,233	2,534	2,690
1	Alabama	401,342	201,552	199,790	401,340	201,551	199,789	2	1	1
2	Arkansas	97,123	49,266	47,857	97,123	49,266	47,857			
3	California	2,546	1,823	723	2,297	1,615	682	249	208	41
4	Colorado	33	28	5	33	28	5			
5	Connecticut	6,732	3,243	3,489	6,625	3,167	3,458	107	76	31
6	Dakota									
7	Delaware	18,648	9,261	9,387	18,643	9,259	9,384	5	2	3
8	District of Columbia	8,883	3,708	5,175	8,872	3,704	5,168	11	4	7
9	Florida	56,781	28,897	27,884	56,759	28,887	27,872	22	10	12
10	Georgia	426,794	212,164	214,630	426,773	212,156	214,617	21	8	13
11	Illinois	4,035	2,028	2,007	4,003	2,011	1,992	32	17	15
12	Indiana	5,981	3,102	2,879	5,974	3,099	2,875	7	3	4
13	Iowa	501	275	226	497	273	224	4	2	2
14	Kansas	359	166	193	359	166	193			
15	Kentucky	185,809	95,954	92,855	185,804	95,952	92,852	5	2	3
16	Louisiana	302,502	157,725	144,867	302,466	157,681	144,785	126	44	82
17	Maine	693	351	342	626	314	312	67	37	30
18	Maryland	146,215	72,633	73,585	146,164	72,611	73,553	54	22	32
19	Massachusetts	6,531	3,055	3,476	6,124	2,867	3,257	407	188	219
20	Michigan	3,424	1,842	1,582	3,072	1,674	1,398	352	168	184
21	Minnesota	90	39	51	90	39	51			
22	Mississippi	400,185	201,538	198,647	400,183	201,537	198,646	2	1	1
23	Missouri	94,915	48,052	46,863	94,911	48,048	46,863	4	4	
24	Nebraska	35	17	18	32	16	16	3	1	2
25	Nevada	27	19	8	26	18	8	1	1	
26	New Hampshire	241	123	118	239	121	118	2	2	
27	New Jersey	21,874	10,720	11,154	21,806	10,680	11,126	68	40	28
28	New Mexico	46	22	24	46	22	24			
29	New York	41,224	19,491	21,733	37,906	18,011	19,895	3,318	1,480	1,838
30	North Carolina	316,724	159,471	157,253	316,722	159,470	157,252	2	1	1
31	Ohio	19,982	10,271	9,711	19,906	10,227	9,679	76	44	32
32	Oregon	66	44	22	62	40	22	4	4	
33	Pennsylvania	37,807	17,841	19,966	37,626	17,731	19,895	181	110	71
34	Rhode Island	2,955	1,369	1,586	2,897	1,337	1,560	58	32	26
35	South Carolina	384,006	187,566	196,440	384,003	187,566	196,437	3		3
36	Tennessee	241,141	120,199	120,942	241,137	120,198	120,939	4	1	3
37	Texas	157,661	79,448	78,213	157,657	79,448	78,209	4		4
38	Utah	42	21	21	42	21	21			
39	Vermont	517	276	241	502	268	234	15	8	7
40	Virginia	455,443	232,657	222,786	455,441	232,655	222,786	2	2	
41	Washington	27	24	3	24	21	3	3	3	
42	Wisconsin	434	255	179	422	247	175	12	8	4

(a) The *slave* blacks are assumed to be native.

TABLE XXII.—THE UNITED STATES—1860—Continued.

COLORED, (MULATTOES.)									CHINESE. (a)			INDIAN. (a)			
			NATIVE. (b)			FOREIGN.									
Total.	Male.	Female.	Total.	Male.	Female.	Total.	Male.	Female.	Total.	Male.	Female.	Total.	Male.	Female.	
588,363	280,208	308,155	586,585	279,230	307,355	1,778	978	800	34,933	33,149	1,784	44,021	23,924	20,097	
36,428	17,468	18,960	36,428	17,468	18,960	.....	.....	.....	.....	.....	.....	160	81	79	1
14,136	6,980	7,156	14,135	6,979	7,156	1	1	.....	.....	.....	.....	48	24	24	2
1,540	1,004	536	1,338	848	490	202	156	46	34,933	33,149	1,784	17,798	10,587	7,211	3
13	9	4	13	9	4	.....	.....	.....	.....	.....	.....	.....	.....	.....	4
1,895	893	1,002	1,862	869	993	33	24	9	.....	.....	.....	16	7	9	5
.....	.....	.....	.....	.....	.....	.....	.....	.....	.....	.....	.....	2,261	1,205	1,056	6
2,979	1,488	1,491	2,979	1,488	1,491	.....	.....	.....	.....	.....	.....	.....	.....	.....	7
5,433	2,206	3,227	5,425	2,202	3,223	8	4	4	.....	.....	.....	1	1	.....	8
5,896	2,905	2,991	5,889	2,901	2,988	7	4	3	.....	.....	.....	1	1	.....	9
38,904	18,698	20,206	38,897	18,692	20,205	7	6	1	.....	.....	.....	38	17	21	10
3,593	1,781	1,812	3,555	1,763	1,792	38	18	20	.....	.....	.....	32	11	21	11
5,447	2,689	2,758	5,440	2,684	2,756	7	5	2	.....	.....	.....	290	121	169	12
568	291	277	561	285	276	7	6	1	.....	.....	.....	65	27	38	13
268	120	148	267	119	148	1	1	.....	.....	.....	.....	189	86	103	14
47,358	22,156	25,202	47,356	22,155	25,201	2	1	1	.....	.....	.....	33	18	15	15
47,781	22,531	25,250	47,481	22,408	25,073	300	123	177	.....	.....	.....	173	90	83	16
634	308	326	565	277	288	69	31	38	.....	.....	.....	5	3	2	17
24,913	11,426	13,487	24,874	11,409	13,465	39	17	22	.....	.....	.....	.....	.....	.....	18
3,071	1,414	1,657	2,867	1,309	1,558	204	105	99	.....	.....	.....	32	13	19	19
3,375	1,725	1,650	3,244	1,653	1,591	131	72	59	.....	.....	.....	6,172	3,121	3,051	20
169	87	82	157	80	77	12	7	5	.....	.....	.....	2,369	1,254	1,115	21
37,219	18,135	19,084	37,219	18,135	19,084	.....	.....	.....	.....	.....	.....	2	2	.....	22
23,588	11,005	12,583	23,576	10,998	12,578	12	7	5	.....	.....	.....	20	13	7	23
47	24	23	47	24	23	.....	.....	.....	.....	.....	.....	63	30	33	24
18	16	2	15	14	1	3	2	1	.....	.....	.....	.....	.....	.....	25
253	130	123	250	127	123	3	3	.....	.....	.....	.....	.....	.....	.....	26
3,462	1,598	1,864	3,441	1,588	1,853	21	10	11	.....	.....	.....	.....	.....	.....	27
39	23	16	36	20	16	3	3	.....	.....	.....	.....	10,507	5,367	5,140	28
7,781	3,687	4,094	7,399	3,488	3,911	382	199	183	.....	.....	.....	140	75	65	29
44,798	21,878	22,920	44,791	21,871	22,920	7	7	.....	.....	.....	.....	1,158	597	561	30
16,691	8,171	8,520	16,638	8,138	8,500	53	33	20	.....	.....	.....	30	22	8	31
62	32	30	61	31	30	1	1	.....	.....	.....	.....	177	64	113	32
19,142	8,632	10,510	18,981	8,545	10,436	161	87	74	.....	.....	.....	7	3	4	33
997	462	535	983	452	531	14	10	4	.....	.....	.....	19	8	11	34
28,314	13,553	14,761	28,312	13,553	14,759	2	.....	2	.....	.....	.....	88	41	47	35
41,878	19,709	22,169	41,874	19,706	22,168	4	3	1	.....	.....	.....	60	31	29	36
25,260	11,922	13,338	25,243	11,906	13,337	17	16	1	.....	.....	.....	403	212	191	37
17	10	7	17	10	7	.....	.....	.....	.....	.....	.....	89	46	43	38
192	95	97	182	89	93	10	6	4	.....	.....	.....	20	9	11	39
93,464	44,547	48,917	93,461	44,545	48,916	3	2	1	.....	.....	.....	112	55	57	40
3	2	1	3	2	1	.....	.....	.....	.....	.....	.....	426	195	231	41
737	398	339	723	390	333	14	8	6	.....	.....	.....	1,017	487	530	42

(a) At the census of 1860 the Chinese and Indians were not compiled as Native and Foreign.
(b) The *slave* mulattoes are assumed to be native.

Table XXII.—THE UNITED STATES—1850.

	STATES AND TERRITORIES.	ALL RACES.												WHITE.		
					NATIVE. (a)			FOREIGN.			UNKNOWN.					
		Total.	Male.	Female.	Total.	Male.	Female.	Total.	Male.	Female.	Total.	Male.	Female.	Total.	Male.	Female.
	The United States	23191876	11837660	11354216	20912612	10573341	10339271	2244602	1241449	1003153	34662	22857	11805	19553068	10026402	9526666
1	Alabama	771623	392343	379280	763089	386814	376275	7509	4933	2576	1025	569	456	426514	219483	207031
2	Arkansas	209897	109846	100051	207636	108372	99264	1471	990	481	790	484	306	162189	85874	76315
3	California	92597	85580	7017	70340	64704	5636	21802	20439	1363	455	437	18	91635	84708	6927
4	Connecticut	370792	183704	187088	331560	163131	168429	38518	20077	18441	714	496	218	363099	179884	183215
5	Delaware	91532	45955	45577	86268	43169	43099	5253	2777	2476	11	10	1	71169	35746	35423
6	District of Columbia	51687	24164	27523	46720	21412	25308	4918	2727	2191	49	25	24	37941	18494	19447
7	Florida	87445	45927	41518	84665	43949	40716	2769	1968	801	11	10	1	47203	25705	21498
8	Georgia	906185	456465	449720	899132	451934	447198	6488	4254	2234	565	275	290	521572	266233	255339
9	Illinois	851470	448321	403149	736149	382594	353555	111892	63443	48449	3429	2284	1145	846034	445544	400490
10	Indiana	988416	511893	476523	930485	477614	452844	55572	32711	22861	2386	1568	818	977154	506178	470976
11	Iowa	192214	101052	91162	170931	88878	82053	20969	11954	9015	314	220	94	191881	100887	90994
12	Kentucky	982405	502730	479675	949652	482508	467144	31420	19469	11951	1333	751	582	761413	392804	368609
13	Louisiana	517762	274596	243166	448848	233134	215714	68233	40952	27281	681	512	169	255491	141243	114248
14	Maine	583169	297471	285698	550878	279479	271399	31825	17615	14210	466	376	90	581813	296745	285068
15	Maryland	583034	292323	290711	531476	264194	267282	51209	27916	23293	349	213	136	417943	211187	206756
16	Massachusetts	994514	488517	505997	827430	405070	422360	164024	81361	82663	3060	2086	974	985450	484093	501357
17	Michigan	397654	209896	187758	341656	178217	163439	54703	30731	23972	1295	949	346	395071	208465	186606
18	Minnesota	6077	3716	2361	4097	2409	1688	1977	1305	672	[illegible]	[illegible]	1	6038	3695	2343
19	Mississippi	606526	311724	294802	601230	308154	293076	4788	3239	1549	508	331	177	295718	156287	139431
20	Missouri	682044	357832	324212	604522	311047	293475	76592	46193	30399	930	592	338	592004	312987	279017
21	New Hampshire	317976	156220	161756	303563	147909	155654	14265	8219	6046	148	92	56	317456	155960	161496
22	New Jersey	489555	245346	244209	429176	212989	216187	59948	32095	27853	431	262	169	465509	233452	232057
23	New Mexico	61547	31742	29805	59187	30014	29173	2151	1523	628	209	205	4	61525	31725	29800
24	New York	3097394	1567941	1529453	2436771	1220489	1216282	655929	344279	311650	4694	3173	1521	3048325	1544489	1503836
25	North Carolina	869039	430904	438135	866241	429212	437029	2581	1596	985	217	106	11	553028	273025	280003
26	Ohio	1980329	1016808	963521	1757746	891308	866438	218193	122588	95605	4390	2912	1478	1955050	1004117	950933
27	Oregon	13294	8258	5036	12081	7226	4855	1022	850	172	191	182	9	13087	8138	4949
28	Pennsylvania	2311786	1168103	1143683	2006207	1000915	1005292	303417	165841	137576	2162	1347	815	2258160	1142734	1115426
29	Rhode Island	147545	72078	75467	123564	60453	63111	23902	11573	12329	79	52	27	143875	70340	73535
30	South Carolina	668507	329634	338873	659743	324408	335335	8707	5205	3502	57	23	34	274563	137747	136816
31	Tennessee	1002717	504132	498585	995478	499560	495918	5653	3741	1912	1586	831	755	756836	382235	374601
32	Texas	212592	113780	98812	194433	102688	91745	17681	10765	6916	478	330	148	154034	84869	69165
33	Utah	11380	6046	5334	9326	4933	4393	2044	1104	940	10	9	1	11330	6020	5310
34	Vermont	314120	160033	154087	280055	140633	139422	33715	19161	14554	350	239	111	313402	159658	153744
35	Virginia	1421661	717864	703797	1398205	701953	696252	22985	15621	7364	471	290	181	894800	451300	443500
36	Wisconsin	305391	164716	140675	194099	101868	92231	110477	62234	48243	815	614	201	304756	164351	140405

(a) Assuming that the slaves at 1850 were all native.

TABLE XXII.—THE UNITED STATES—1850.

WHITE—Continued.									COLORED, (TOTAL.)														
NATIVE.			FOREIGN.			UNKNOWN.						NATIVE. (a)			FOREIGN.			UNKNOWN.					
Total.	Male.	Female.	Total.	Male.	Female.	Total.	Male.	Female.	Total.	Male.	Female.	Total.	Male.	Female.	Total.	Male.	Female.	Total.	Male.	Female.	BLACKS. (b)	MULATTOES. (b)	
17279875	8765352	8514523	2240535	1239434	1001101	32658	21591	11067	3638808	1811258	1827550	3632737	1807989	1824748	4067	2015	2052	2004	1266	738	3233057	405751	
418015	214000	204015	7498	4928	2570	1001	555	446	345109	172860	172249	345074	172841	172233	11	5	6	24	14	10	321806	23303	1
159946	84411	75535	1468	989	479	775	474	301	47708	23972	23736	47690	23961	23729	3	1	2	15	10	5	40940	6768	2
69562	64903	5559	21629	20278	1351	444	427	17	962	872	90	778	701	77	173	161	12	11	10	1	875	87	3
324095	159474	164621	38374	19968	18406	630	442	188	7693	3820	3873	7465	3657	3808	144	109	35	84	54	30	5895	1798	4
65917	32968	32949	5243	2770	2473	9	8	1	20363	10209	10154	20351	10201	10150	10	7	3	2	2	....	18632	1731	5
32995	15755	17240	4913	2724	2189	33	15	18	13746	5670	8076	13725	5657	8068	5	3	2	16	10	6	9668	4078	6
44452	23742	20710	2740	1953	787	11	10	1	40242	20222	20020	40213	20207	20006	29	15	14	....	....	....	36517	3725	7
514566	261723	252843	6452	4242	2210	554	268	286	384613	190232	194381	384566	190211	194355	36	12	24	11	7	4	360416	24197	8
730822	379890	350932	111860	63427	48433	3352	2227	1125	5436	2777	2659	5327	2704	2623	32	16	16	77	57	20	2930	2506	9
919278	471948	447330	55537	32692	22845	2339	1538	801	11262	5715	5547	11180	5666	5514	35	19	16	47	30	17	5941	5321	10
170599	88714	81885	20968	11953	9015	314	220	94	333	165	168	332	164	168	1	1	....	....	....	....	178	155	11
728711	372609	356102	31401	19461	11940	1301	734	567	220992	109926	111066	220941	109899	111042	19	8	11	32	17	15	188633	32359	12
187558	100050	87508	67308	40714	26594	625	479	146	262271	133353	128918	261290	133084	128206	925	238	687	56	33	23	228353	33918	13
549674	278853	270821	31695	17534	14161	444	358	86	1356	726	630	1204	626	578	130	81	49	22	18	4	895	461	14
366650	183194	183456	51011	27813	23198	282	180	102	165091	81136	83955	164826	81000	83826	198	103	95	67	33	34	143588	21503	15
819044	401003	418041	163598	81129	82469	2808	1961	847	9064	4424	4640	8386	4067	4319	426	232	194	252	125	127	6724	2340	16
339223	176866	162357	54593	30678	23915	1255	921	334	2583	1431	1152	2433	1351	1082	110	53	57	40	28	12	1465	1118	17
4058	2388	1670	1977	1305	672	3	2	1	[illegible]	21	18	39	21	18	....	....	....	....	....	....	16	23	18
290447	152730	137717	4782	3236	1546	489	321	168	310808	155437	155371	310783	155424	155359	6	3	3	19	10	9	290443	20365	19
514527	266229	248298	76570	46178	30392	907	580	327	90040	44845	45195	89995	44818	45177	22	15	7	23	12	11	75874	14166	20
303057	147660	155397	14257	8211	6046	142	89	53	520	260	260	506	249	257	8	8	....	6	3	3	336	184	21
405402	201260	204142	59804	32009	27795	303	183	120	24046	11894	12152	23774	11729	12045	144	86	58	128	79	49	20345	3701	22
59165	29997	29168	2151	1523	628	209	205	1	22	17	5	22	17	5	....	....	....	....	....	....	6	16	23
2388830	1197720	1191110	655224	343900	311324	4271	2869	1402	49069	23452	25617	47941	22769	25172	705	379	326	423	304	119	40930	8139	24
550267	271349	278918	2565	1583	982	196	93	103	316011	157879	158132	315974	157863	158111	16	13	3	21	13	8	281991	34020	25
1732698	878764	853934	218099	122531	95568	4253	2822	1431	25279	12691	12588	25048	12544	12504	94	57	37	137	90	47	11014	14265	26
11937	7156	4781	959	800	159	191	182	9	207	120	87	144	70	74	63	50	13	....	....	....	45	162	27
1953276	975945	977331	303105	165690	137415	1779	1099	680	53626	25369	28257	52931	24970	27961	312	151	161	383	248	135	38285	15341	28
119975	58761	61214	23832	11531	12301	68	48	20	3670	1738	1932	3589	1692	1897	70	42	28	11	4	7	2939	731	29
[illegible]	132588	133412	8508	5136	3372	55	23	32	393944	191887	202057	393743	191820	201923	199	69	130	2	....	2	377070	16874	30
749661	377696	371965	5638	3734	1904	1537	805	732	245881	121897	123984	245817	121864	123953	15	7	8	49	26	23	221749	24132	31
135938	73814	62124	17620	10726	6894	476	329	147	58558	28911	29647	58495	28872	29623	61	39	22	2	1	1	50598	7960	32
9276	4907	4369	2044	1104	940	10	9	1	50	26	24	50	26	24	....	....	....	....	....	....	24	26	33
279383	140282	139101	33688	19147	14541	331	229	102	718	375	343	672	351	321	27	14	13	19	10	9	512	206	34
871393	435415	435978	22953	15606	7347	454	279	175	526861	266564	260297	526812	266538	260274	32	15	17	17	11	6	447086	79775	35
193478	101513	91965	110471	62231	48240	807	607	200	635	365	270	621	355	266	6	3	3	8	7	1	338	297	36

(a) Assuming that the slaves at 1850 were all native.
(b) At the census of 1850 the blacks and mulattoes were not distinguished by sex or nativity.

TABLE XXIII.

SELECTED AGES, WITH SEX,

IN

THE UNITED STATES,

SHOWING,

WITH THE DISTINCTIONS OF GENERAL NATIVITY AND RACE,

THE MALES AND FEMALES OF THE SCHOOL AGE;
THE MALES OF THE MILITARY AND VOTING AGES;
THE MALE CITIZENS OF THE VOTING AGE;

(BY STATES AND TERRITORIES.)

TABLE XXIII.—THE UNITED STATES.

	STATES AND TERRITORIES.	5 TO 18.													
		ALL CLASSES.		NATIVE.		FOREIGN.		WHITE.		COLORED.		CHINESE.		INDIAN.	
		Male.	Female.	Male.	Female.	Male.	Female.	Male.	Female.	Male.	Female.	Male.	Female.	Male.	Female.
	The United States	6,086,872	5,968,571	5,811,730	5,697,396	275,142	271,175	5,264,635	5,157,929	814,576	806,402	3,666	477	3,995	3,763
1	Alabama	173,273	169,703	173,100	169,548	173	155	91,989	89,798	81,274	79,882	.....	.....	10	23
2	Arizona	831	790	302	334	529	456	825	780	.....	.....	.....	.....	6	10
3	Arkansas	84,645	80,847	84,530	80,760	115	87	64,515	61,350	20,118	19,482	1	.....	11	15
4	California	71,086	66,043	64,203	62,083	6,883	3,960	66,446	64,340	484	464	3,123	449	1,033	790
5	Colorado	4,605	4,352	4,427	4,174	178	178	4,538	4,263	34	44	.....	.....	33	45
6	Connecticut	69,807	69,155	64,321	63,478	5,486	5,677	68,671	67,942	1,104	1,182	.....	.....	32	31
7	Dakota	1,736	1,631	1,383	1,332	353	299	1,519	1,422	7	9	.....	.....	210	200
8	Delaware	20,185	19,622	19,944	19,348	241	274	16,376	16,017	3,809	3,605	.....	.....	.....	.....
9	District of Columbia	16,954	18,615	16,546	18,117	408	498	11,706	12,375	5,245	6,239	.....	.....	3	1
10	Florida	32,873	31,024	32,626	30,742	247	282	16,985	15,921	15,888	15,102	.....	.....	.....	1
11	Georgia	206,026	201,490	205,758	201,258	268	232	110,345	108,014	95,676	93,470	.....	.....	5	6
12	Idaho	897	798	702	725	195	73	754	783	2	2	132	3	9	10
13	Illinois	414,547	404,219	385,164	375,389	29,383	28,830	410,582	400,223	3,961	3,992	.....	.....	4	4
14	Indiana	287,357	279,818	282,424	274,986	4,933	4,832	283,486	275,921	3,830	3,842	.....	.....	41	55
15	Iowa	201,531	193,165	187,839	180,307	13,692	12,858	200,711	192,373	805	787	.....	.....	15	5
16	Kansas	55,669	53,041	52,749	50,432	2,920	2,609	52,869	50,063	2,641	2,853	.....	.....	159	125
17	Kentucky	230,491	224,048	228,727	222,216	1,764	1,832	190,737	185,031	39,736	38,984	1	.....	17	33
18	Louisiana	112,520	113,594	111,268	112,242	1,252	1,352	59,036	59,182	53,394	54,304	.....	.....	90	108
19	Maine	89,233	86,355	85,622	82,659	3,611	3,696	88,917	86,114	221	183	.....	.....	95	58
20	Maryland	122,932	121,522	120,229	118,870	2,703	2,652	94,795	93,439	28,137	28,082	.....	1	.....	.....
21	Massachusetts	184,640	187,180	166,612	167,613	18,028	19,567	183,151	185,514	1,419	1,639	58	.....	12	27
22	Michigan	181,806	176,724	159,197	154,863	22,609	21,861	179,079	174,064	1,890	1,942	.....	.....	837	718
23	Minnesota	72,657	70,008	58,741	56,718	13,916	13,290	72,452	69,823	91	76	.....	.....	114	109
24	Mississippi	141,412	137,587	141,047	137,276	365	311	66,248	63,027	75,084	74,475	.....	.....	80	85
25	Missouri	294,316	283,487	285,539	275,105	8,777	8,382	273,204	262,344	21,102	21,125	.....	.....	10	18
26	Montana	1,134	967	1,067	918	67	49	1,091	936	9	11	19	2	15	18
27	Nebraska	17,779	16,714	15,378	14,529	2,401	2,215	17,684	16,618	82	111	.....	.....	13	15
28	Nevada	2,762	2,575	2,480	2,392	282	183	2,641	2,542	22	16	98	12	1	5
29	New Hampshire	40,073	38,693	37,823	36,182	2,250	2,511	40,000	38,619	69	68	.....	.....	4	6
30	New Jersey	132,049	130,813	123,899	122,578	8,150	8,235	127,708	126,518	4,336	4,291	2	.....	3	4
31	New Mexico	14,440	14,872	14,148	14,541	292	331	14,128	14,518	9	10	.....	.....	303	344
32	New York	613,659	617,329	570,261	571,866	43,398	45,463	607,553	610,809	6,047	6,465	2	.....	57	55
33	North Carolina	182,421	177,509	182,318	177,438	103	71	113,413	110,224	68,800	67,045	.....	.....	208	240
34	Ohio	425,466	420,505	411,381	406,274	14,085	14,231	415,670	410,858	9,776	9,632	.....	.....	20	15
35	Oregon	15,035	14,365	14,701	14,197	334	168	14,783	14,275	44	35	158	4	50	51
36	Pennsylvania	540,133	535,907	516,723	512,610	23,410	23,297	531,904	526,875	8,223	9,028	1	.....	5	4
37	Rhode Island	27,834	27,941	24,258	24,139	3,576	3,802	27,258	27,363	553	553	.....	.....	23	25
38	South Carolina	118,509	115,406	118,348	115,229	161	177	47,734	46,430	70,757	68,957	.....	.....	18	19
39	Tennessee	217,922	211,670	217,358	211,022	564	648	161,721	156,061	56,185	55,602	.....	.....	16	7
40	Texas	145,184	139,667	140,690	135,388	4,494	4,279	100,363	95,740	44,761	43,877	.....	1	60	49
41	Utah	15,344	15,072	12,904	12,555	2,440	2,517	15,256	15,018	13	18	43	4	32	32
42	Vermont	45,667	44,164	41,577	40,290	4,090	3,874	45,552	44,056	114	107	.....	.....	1	1
43	Virginia	200,103	196,709	199,665	196,269	438	440	114,561	111,026	85,510	85,644	.....	.....	32	39
44	Washington	3,332	3,126	3,186	3,007	146	119	3,143	2,948	47	31	16	1	126	146
45	West Virginia	76,879	73,965	76,262	73,352	617	613	73,915	71,107	2,964	2,857	.....	.....	.....	1
46	Wisconsin	178,669	175,347	153,931	151,704	24,738	23,643	178,201	174,879	290	271	.....	.....	178	197
47	Wyoming	449	407	372	341	77	66	420	386	13	8	12	.....	4	13

TABLE XXIII.—THE UNITED STATES.

18 TO 45—MALE.							21 AND UPWARD—MALE.*							21 AND UPWARD.	
All classes.	Native.	Foreign.	White.	Colored.	Chinese.	Indian.	All classes.	Native.	Foreign.	White.	Colored.	Chinese.	Indian.	Male citizens.	
7,570,487	5,697,085	1,873,492	6,655,811	861,164	48,666	4,846	9,439,206	6,896,623	2,542,583	8,353,719	1,032,475	47,531	5,481	8,425,941	
168,986	165,045	3,941	88,175	80,794	.....	17	203,315	197,454	5,861	105,474	97,823	.....	18	202,046	1
5,157	2,051	3,106	5,115	17	19	6	5,353	2,213	3,140	5,311	18	19	5	3,397	2
94,873	92,037	2,836	70,253	24,507	94	19	104,083	100,598	3,485	77,195	26,789	83	16	100,403	3
194,935	77,828	117,107	154,200	1,264	37,800	1,671	227,256	93,327	133,929	186,823	1,731	36,890	1,812	145,802	4
15,166	10,955	4,211	14,936	204	5	21	16,294	11,722	4,572	16,083	197	6	[illegible]	15,515	5
109,881	71,349	38,532	107,631	2,207	2	41	150,415	101,628	48,787	147,659	2,700	.....	56	127,499	6
5,301	2,808	2,493	5,071	32	.....	198	5,724	2,917	2,807	5,496	28	.....	200	5,234	7
24,018	21,097	2,921	19,593	4,425	.....	.....	30,035	25,806	4,229	24,811	5,224	.....	.....	28,207	8
26,824	21,681	5,143	18,486	8,328	[illegible]	7	33,329	26,009	7,320	23,178	10,143	1	7	31,622	9
34,539	32,704	1,835	17,900	16,638	.....	1	39,907	37,365	2,542	21,064	18,842	.....	1	38,854	10
202,573	198,265	4,308	108,711	93,852	1	9	237,640	231,312	6,328	129,665	107,962	1	12	234,919	11
9,431	3,288	6,143	5,679	34	3,708	10	10,313	3,680	6,633	6,501	38	3,766	8	5,557	12
525,873	346,564	179,309	518,924	6,941	.....	8	625,139	390,735	234,404	617,435	7,694	1	[illegible]	542,833	13
319,658	274,648	45,010	314,329	5,294	.....	35	388,231	318,055	70,176	382,070	6,113	.....	48	376,780	14
240,769	173,060	67,709	239,331	1,425	[illegible]	10	290,717	197,852	92,865	289,162	1,542	2	11	255,802	15
95,002	73,067	21,935	91,258	3,569	.....	175	105,671	79,441	26,230	101,480	3,985	.....	206	99,069	16
239,483	217,834	21,649	202,093	37,379	.....	11	289,471	257,978	31,493	245,133	44,321	.....	17	282,305	17
136,753	115,851	20,902	70,401	66,158	59	135	174,187	143,156	31,031	87,066	86,913	68	140	159,001	18
118,940	105,023	13,917	118,403	433	1	103	169,821	149,889	19,932	169,192	497	1	131	153,160	19
144,695	121,004	23,691	112,613	32,079	1	2	184,742	146,684	38,058	145,619	39,120	1	2	169,845	20
298,767	191,788	106,979	295,275	3,435	38	19	398,157	260,325	137,832	394,031	4,073	20	33	312,770	21
252,821	165,088	87,733	249,300	2,640	2	879	315,937	201,684	114,253	311,712	3,130	2	1,093	274,459	22
94,238	40,808	53,430	93,848	258	.....	132	114,739	45,933	68,806	114,344	246	.....	149	75,274	23
149,698	144,574	5,124	72,505	77,069	16	108	174,845	168,064	6,781	84,784	89,926	15	120	169,737	24
352,998	267,459	85,539	331,304	21,680	2	12	408,206	296,294	111,912	384,314	23,882	[illegible]	8	380,235	25
12,418	6,935	5,483	11,531	101	762	24	13,424	7,450	5,974	12,545	108	742	29	11,523	26
35,677	22,257	13,420	35,365	302	.....	10	39,080	23,591	15,489	38,782	290	.....	8	36,169	27
24,762	11,109	13,653	22,032	154	2,571	5	26,920	12,278	14,642	24,245	203	2,467	5	18,652	28
60,684	51,732	8,952	60,504	175	.....	[illegible]	91,016	80,190	10,826	90,834	176	.....	[illegible]	83,361	29
180,987	118,871	62,116	174,666	6,307	11	3	231,862	149,634	82,228	223,983	7,870	5	4	194,109	30
20,070	17,306	2,764	19,876	83	.....	111	23,332	20,153	3,179	23,176	85	.....	71	22,442	31
881,500	527,820	353,680	869,403	11,988	25	84	1,158,901	670,375	488,526	1,144,165	14,586	23	127	981,587	32
174,825	173,610	1,215	110,085	64,534	.....	206	217,813	215,974	1,839	139,535	78,019	.....	259	214,224	33
501,750	387,360	114,390	488,547	13,180	1	22	640,820	466,213	174,607	625,176	15,614	1	29	592,350	34
23,959	16,837	7,122	20,964	119	2,822	54	28,616	20,186	8,430	25,640	143	2,789	44	24,608	35
679,506	506,438	173,068	665,704	13,780	10	12	865,883	614,883	251,000	848,790	17,072	[illegible]	12	776,345	36
44,377	28,648	15,729	43,187	1,165	.....	25	58,752	38,258	20,494	57,312	1,404	.....	36	43,996	37
120,151	117,545	2,606	49,721	70,407	1	22	148,052	143,774	4,278	62,547	85,475	1	29	146,614	38
222,903	214,693	8,210	167,454	55,430	.....	19	263,200	252,695	10,505	199,056	64,131	.....	13	259,016	39
158,765	136,894	21,871	113,756	44,894	15	100	184,094	155,428	28,666	132,390	51,575	14	115	169,215	40
14,603	5,971	8,632	14,173	33	357	40	18,042	6,509	11,533	17,654	36	316	36	10,147	41
62,459	48,479	13,980	62,206	248	.....	5	90,806	72,191	18,615	90,522	278	.....	6	74,867	42
206,658	202,072	4,586	123,124	83,488	4	42	269,242	261,948	7,294	161,500	107,601	4	47	266,680	43
7,835	4,701	3,134	7,350	62	207	216	9,241	5,573	3,668	8,750	67	185	239	7,902	44
76,832	71,967	4,865	73,492	3,340	.....	.....	95,317	87,202	8,115	91,345	3,972	.....	.....	93,435	45
192,331	86,593	105,738	191,521	603	.....	207	255,159	98,642	156,517	254,262	642	.....	255	203,077	46
6,056	3,371	2,685	5,816	109	126	5	6,107	3,355	2,752	5,908	101	97	1	5,297	47

* In the construction of this and the succeeding table the unknown ages have been assumed to be 21 and upward.

TABLE XXIV.

SELECTED AGES, WITH SEX,

IN

EACH STATE AND TERRITORY,

SHOWING

THE MALES AND FEMALES OF ALL AGES;
THE MALES AND FEMALES OF THE SCHOOL AGE;
THE MALES OF THE MILITARY AND VOTING AGES;
THE MALE CITIZENS OF THE VOTING AGE;

(BY COUNTIES,)

TABLE XXIV.—STATE OF ALABAMA.

NOTE.—Of the school and military ages the first years are inclusive, and the last years are exclusive.

COUNTIES.	All ages.			5 to 18.		18 to 45.	21 and upward.	
	Total.	Male.	Female.	Male.	Female.	Male.	Male.	Male citizens.
Total	996992	488738	508254	173273	169703	168986	203315	202046
Autauga	11623	5656	5967	1950	1968	1934	2350	2348
Baker	6194	3061	3133	1230	1122	923	1072	1071
Baldwin	6004	3085	2919	999	911	1137	1470	1454
Barbour	29309	14258	15051	5174	5004	4978	5794	5763
Bibb	7469	3680	3789	1350	1318	1271	1494	1480
Blount	9945	4863	5082	1827	1789	1478	1814	1785
Bullock	24474	12295	12179	4219	4079	4546	5290	5290
Butler	14981	7266	7715	2703	2565	2442	2927	2921
Calhoun	13980	6815	7165	2558	2444	2355	2719	2710
Chambers	17562	8459	9103	3190	3244	2754	3309	3294
Cherokee	11132	5276	5856	2040	1956	1684	2074	2073
Choctaw	12676	6260	6416	2117	2130	2180	2520	2517
Clarke	14663	7283	7380	2647	2459	2393	2895	2895
Clay	9560	4585	4975	1790	1634	1354	1664	1660
Cleburne	8017	3847	4170	1509	1453	1154	1402	1401
Coffee	6171	3036	3135	1196	1111	929	1096	1091
Colbert	12537	6179	6358	2204	2126	2123	2518	2516
Conecuh	9574	4643	4931	1730	1641	1478	1794	1790
Coosa	11945	5722	6223	2203	2130	1787	2099	2099
Covington	4868	2333	2535	917	924	718	869	867
Crenshaw	11156	5438	5718	2053	1974	1766	2027	2009
Dale	11325	5517	5808	2211	2049	1713	1985	1929
Dallas	40705	20026	20679	6362	6275	7579	9351	9258
De Kalb	7126	3541	3585	1277	1260	1203	1378	1351
Elmore	14477	7195	7282	2580	2452	2495	3026	3018
Escambia	4041	2026	2015	720	681	686	807	800
Etowah	10109	4986	5123	1794	1778	1693	1935	1931
Fayette	7136	3422	3714	1343	1301	1056	1285	1281
Franklin	8006	3930	4076	1511	1472	1196	1444	1389
Geneva	2959	1426	1533	531	562	431	530	517
Greene	18399	9101	9298	3019	2982	3250	3946	3943
Hale	21792	10958	10834	3540	3629	3927	4937	4905
Henry	14191	6840	7351	2614	2509	2169	2557	2551
Jackson	19410	9560	9850	3498	3436	3251	3740	3626
Jefferson	12345	5919	6426	2211	2230	1948	2306	2294
Lauderdale	15091	7383	7708	2787	2588	2413	2959	2925
Lawrence	16658	8210	8448	3040	2893	2771	3285	3274
Lee	21750	10651	11099	3905	3848	3546	4330	4321
Limestone	15017	7385	7632	2577	2478	2656	3164	3157
Lowndes	25719	12783	12936	4290	4150	4518	5555	5550
Macon	17727	8785	8942	2992	2904	3132	3696	3683
Madison	31267	15273	15994	5295	5195	5294	6473	6456
Marengo	26151	12896	13255	4277	4296	4610	5809	5804
Marion	6059	2880	3179	1091	1139	917	1084	1081
Marshall	9871	4720	5151	1782	1815	1487	1747	1687
Mobile	49311	23936	25375	7017	7609	9934	12454	12264
Monroe	14214	6951	7263	2522	2335	2357	2811	2798
Montgomery	43704	21515	22189	6908	6856	8255	10174	10162
Morgan	12187	6061	6126	2236	2076	2136	2466	2440
Perry	24975	12236	12739	4230	4371	4361	5355	5333
Pickens	17690	8530	9160	3149	3088	2835	3351	3349
Pike	17423	8548	8875	3223	3113	2848	3236	3223
Randolph	12006	5730	6276	2262	2141	1750	2067	2066
Russell	21636	10892	10744	3806	3592	3794	4617	4572
Sanford	8893	4315	4578	1647	1605	1344	1564	1558
Shelby	12218	5989	6229	2122	2108	2065	2407	2359
St. Clair	9360	4646	4714	1684	1593	1582	1809	1801
Sumter	24109	11997	12112	4179	4046	4153	5126	5096
Talladega	18064	8706	9358	3185	3182	2825	3438	3425
Tallapoosa	16963	8253	8710	3261	3194	2591	3030	3029
Tuscaloosa	20081	9810	10271	3423	3365	3437	4267	4200
Walker	6543	3171	3372	1240	1297	1128	1158	1158
Washington	3912	1930	1982	732	716	639	751	747
Wilcox	28377	14047	14330	4815	4766	5018	5986	5980
Winston	4155	2022	2133	779	746	609	722	721

TERRITORY OF ARIZONA.

Total	9658	6887	2771	831	790	5157	5353	3397
Mohave	179	162	17	3	2	145	150	118
Pima	5716	3855	1861	589	541	2795	2819	1644
Yavapai	2142	1829	313	66	74	1554	1664	1244
Yuma	1621	1041	580	173	173	663	720	391

STATE OF ARKANSAS.

Total	484471	248261	236210	84645	80847	94873	104083	100403
Arkansas	8268	4328	3940	1181	1099	1986	2005	1900
Ashley	8042	3990	4052	1420	1356	1402	1588	1581
Benton	13831	7023	6808	2582	2466	2354	2790	2569
Boone	7032	3555	3477	1391	1214	1151	1330	1321
Bradley	8646	4340	4306	1594	1576	1516	1680	1672
Calhoun	3853	2007	1846	725	673	706	779	765
Carroll	5780	2887	2893	1071	1064	941	1062	1056
Chicot	7214	3755	3459	1065	1029	1635	1891	1578
Clarke	11953	6016	5937	2150	2134	2145	2393	2372
Columbia	11397	5948	5449	2221	2034	1959	2216	2013
Conway	8112	4097	4015	1331	1273	1616	1652	1614
Craighead	4577	2298	2279	836	797	789	852	851
Crawford	8957	4580	4377	1583	1533	1775	1912	1586
Crittenden	3831	2113	1718	613	519	1067	1133	1127
Cross	3915	2001	1914	712	643	771	797	792
Dallas	5707	2820	2887	1051	1021	939	1089	1081
Desha	6125	3449	2676	842	781	1799	1803	1744
Drew	9960	4957	5003	1757	1722	1775	2035	1845
Franklin	9627	5003	4624	1771	1578	1930	2006	1784
Fulton	4843	2401	2442	916	886	799	883	874
Grant	3943	1949	1994	733	733	638	704	703
Greene	7573	3773	3800	1387	1370	1310	1429	1424
Hempstead	13768	7121	6647	2562	2402	2456	2711	2687
Hot Springs	5877	3049	2828	946	980	1211	1397	1389
Independence	14566	7378	7188	2642	2461	2685	2941	2916
Izard	6806	3397	3409	1254	1186	1150	1300	1299
Jackson	7268	3805	3463	1263	1194	1603	1659	1653
Jefferson	15733	8198	7535	2486	2319	3589	3946	3834
Johnson	9152	4683	4469	1651	1594	1753	1833	1730
Lafayette	9139	4738	4401	1611	1511	1767	1979	1960
Lawrence	5981	3008	2973	1067	1057	1096	1232	1225
Little River	3236	1637	1599	569	584	628	701	696
Madison	8231	4161	4070	1601	1453	1369	1509	1437
Marion	3979	2049	1930	772	704	692	749	748
Mississippi	3633	1941	1692	601	581	890	911	905
Monroe	8336	4399	3937	1348	1322	1935	1979	1574
Montgomery	2984	1466	1518	543	559	486	538	538
Newton	4374	2143	2231	824	797	720	735	735
Ouachita	12975	6542	6433	2366	2216	2220	2638	2635
Perry	2685	1391	1294	493	450	536	584	583
Phillips	15372	8025	7347	2238	2091	3581	4074	3993
Pike	3788	1917	1871	734	653	632	688	667
Poinsett	1720	851	869	308	286	328	340	338
Polk	3376	1712	1664	702	604	515	611	600
Pope	8386	4249	4137	1437	1401	1557	1695	1678
Prairie	5604	2975	2629	899	811	1269	1411	1355
Pulaski	32066	16994	15072	4741	4859	8295	8799	8422
Randolph	7466	3809	3657	1410	1286	1358	1466	1458
Saline	3911	1971	1940	704	685	690	756	750
Scott	7483	3790	3693	1295	1290	1373	1499	1490
Searcy	5614	2797	2817	1084	1012	903	959	848
Sebastian	12940	6725	6215	2130	2136	2672	2894	2705
Sevier	4492	2243	2249	825	809	752	882	861
Sharpe	5400	2644	2756	994	978	888	965	959
St. Francis	6714	3543	3171	1107	1065	1528	1655	1607
Union	10571	5331	5240	2051	1873	1658	2043	2012
Van Buren	5107	2526	2581	925	940	856	936	887
Washington	17266	8798	8468	3240	2965	3028	3532	3526
White	10347	5245	5102	1733	1814	1976	2134	2109
Woodruff	6891	3627	3264	1139	1071	1659	1698	1686
Yell	8048	4093	3955	1418	1356	1566	1675	1656

STATE OF CALIFORNIA.

Total	560247	349479	210768	71086	66043	194935	227256	145802
Alameda	24237	14585	9652	3100	2923	8263	9165	4881
Alpine	685	485	200	63	64	307	351	279
Amador	9582	6670	2912	1053	973	3771	4936	2881
Butte	11403	7962	3441	1257	1206	4917	5823	3501
Calaveras	8895	6246	2649	1073	990	3231	4539	2217
Colusa	6165	4031	2134	790	700	2380	2657	2208
Contra Costa	8461	5058	3403	1303	1165	2453	2932	2113
Del Norte	2022	1276	746	206	211	728	851	640
El Dorado	10309	7042	3267	1165	1164	3734	5163	3265
Fresno	6336	4006	2330	896	660	2149	2476	1539

TABLE XXIV.—STATE OF CALIFORNIA—Continued.

COUNTIES.	All ages.			5 to 18.		18 to 45.	21 and upward.	
	Total.	Male.	Female.	Male.	Female.	Male.	Male.	Male citizens.
Humboldt	6140	3797	2343	840	851	1955	2362	1848
Inyo	1956	1518	438	148	149	1052	1239	877
Kern	2925	2000	925	267	229	1038	1247	782
Klamath	1686	1369	317	110	100	977	1132	513
Lake	2969	1781	1188	437	455	778	967	846
Lassen	1327	793	534	189	168	415	473	451
Los Angeles	15309	8849	6460	2270	2251	4300	5075	3677
Marin	6903	5048	1855	898	540	3289	3464	1873
Mariposa	4572	3294	1278	436	452	1898	2551	1203
Mendocino	7545	4663	2882	1089	1028	2516	2788	2046
Merced	2807	1874	933	400	337	1003	1202	910
Mono	430	321	109	39	32	202	259	205
Monterey	9876	5873	4003	1523	1465	2869	3348	2468
Napa	7163	4263	2900	1072	938	2123	2472	1954
Nevada	19134	13066	6068	2146	1978	7967	9338	5542
Placer	11357	8152	3205	1150	1052	4957	6122	3502
Plumas	4489	3392	1097	400	327	2217	2656	1511
Sacramento	26830	16876	9954	3142	3038	9863	11514	7419
San Bernardino	3988	2324	1664	666	652	1028	1241	1099
San Diego	4951	3055	1896	611	599	1690	1988	1812
San Francisco	149473	86182	63291	17856	16685	49053	54728	33373
San Joaquin	21050	13093	7957	2985	2718	7214	8325	5348
San Luis Obispo	4772	2930	1842	809	672	1398	1554	1265
San Mateo	6635	4458	2177	764	670	2807	3034	1487
Santa Barbara	7784	4519	3265	1272	1203	2013	2484	2013
Santa Clara	26246	15365	10881	3722	3618	7878	9190	6134
Santa Cruz	8743	5147	3596	1317	1256	2439	2882	2066
Shasta	4173	2839	1334	622	512	1404	1861	1292
Sierra	5619	4046	1573	517	487	2653	3116	2062
Siskiyou	6848	4648	2200	781	729	2914	3214	1965
Solano	16871	10665	6206	2062	1954	6385	6982	5599
Sonoma	19819	11574	8245	3074	2974	5403	6502	5084
Stanislaus	6499	4247	2252	925	839	2351	2773	2094
Sutter	5030	3208	1822	715	650	1783	2019	1164
Tehama	3587	2357	1230	512	429	1359	1497	980
Trinity	3213	2540	673	301	189	1594	1990	886
Tulare	4533	2645	1888	641	562	1202	1417	1318
Tuolumne	8150	5698	2452	946	896	2945	4148	2025
Yolo	9899	6285	3614	1299	1208	3551	4049	3282
Yuba	10851	7364	3487	1227	1089	4519	5155	2310

TERRITORY OF COLORADO.

Total	39864	24820	15044	4605	4352	15166	16294	15515
Arapahoe	6829	4406	2423	647	645	3040	3154	2917
Bent	592	439	153	29	24	362	367	314
Boulder	1939	1180	759	233	230	640	738	669
Clear Creek	1596	1077	519	150	115	748	820	794
Conejos	2504	1303	1201	441	440	484	574	573
Costilla	1779	912	867	267	302	395	456	450
Douglas	1388	1005	383	117	98	739	753	749
El Paso	987	637	350	121	118	386	425	421
Fremont	1064	637	427	125	113	370	397	397
Gilpin	5490	3539	1951	523	484	2363	2513	2368
Greenwood	510	417	93	25	17	367	354	350
Huerfano	2250	1205	1045	370	345	517	603	584
Jefferson	2390	1521	869	288	256	927	986	941
Lake	522	387	135	48	35	267	303	303
Larimer	838	539	299	81	73	331	351	333
Las Animas	4276	2363	1913	608	595	1166	1272	1197
Park	447	317	130	38	35	218	248	245
Pueblo	2265	1471	794	274	215	897	959	959
Saguache	304	189	115	38	44	103	117	116
Summit	258	217	41	13	7	176	190	184
Weld	1636	1059	577	169	161	670	714	651

STATE OF CONNECTICUT.

Total	537454	265270	272184	69807	69155	109881	150415	127499
Fairfield	95276	46163	49113	12362	12353	18897	25925	22237
Hartford	109007	53957	55050	14067	13910	23063	30594	26070
Litchfield	48727	24558	24169	6535	6197	9462	14063	12217
Middlesex	36099	18453	17646	4388	4429	8061	11212	8513
New Haven	121257	60103	61154	15713	15485	26317	33902	29441
New London	66570	32677	33893	8657	8780	13285	18486	15548
Tolland	22000	10733	11267	2795	2732	4009	6184	5412
Windham	38518	18626	19892	5290	5269	6787	10049	8061

TERRITORY OF DAKOTA.

Total	14181	8878	5303	1736	1631	5301	5724	5234
Bonhomme	608	382	226	87	74	207	230	213
Brookings	163	77	86	16	20	40	46	46
Buffalo	246	181	65	9	15	150	152	144
Charles Mix	152	84	68	30	21	38	40	35
Clay	2621	1506	1115	383	337	706	805	678
Deuel	37	18	19	5	[illegible]	7	8	8
Hutchinson	37	25	12	4	4	12	15	15
Jayne	5	5	.....	.....	.....	5	5	5
Lincoln	712	404	308	93	83	209	244	240
Minnehaha	355	213	142	39	33	115	140	135
Pembina	1213	792	421	158	151	493	504	388
Todd	337	262	75	17	15	225	222	206
Union	3597	1913	1594	565	558	793	932	932
Yankton	2097	1205	892	258	243	666	750	744
Unorganized portion of Territory	2091	1811	280	72	69	1635	1631	1445

STATE OF DELAWARE.

Total	125015	62628	62387	20185	19622	24018	30035	28207
Kent	29804	15109	14695	5209	4856	5348	6770	6595
New Castle	63515	31447	32068	9263	9415	12884	16091	15060
Sussex	31696	16072	15624	5713	5351	5786	7174	6552

DISTRICT OF COLUMBIA.

Washington	131700	62192	69508	16954	18615	26824	33329	31622

TABLE XXIV.—STATE OF FLORIDA.

COUNTIES.	All ages.			5 to 18.		18 to 45.	21 and upward.	
	Total.	Male.	Female.	Male.	Female.	Male.	Male.	Male citizens.
Total	187748	94548	93200	32873	31024	34539	39907	38854
Alachua	17328	8665	8663	3413	2959	2958	2952	2915
Baker	1325	665	660	234	239	237	276	275
Bradford	3671	1879	1792	652	604	639	718	712
Brevard	1216	703	513	274	186	234	234	225
Calhoun	998	504	494	193	152	158	201	201
Clay	2098	1071	1027	392	391	306	410	402
Columbia	7335	3713	3622	1439	1252	1195	1408	1397
Dade	85	53	32	15	11	24	33	28
Duval	11921	5909	6012	1709	1781	2509	3054	3000
Escambia	7817	3964	3853	1131	1164	1678	2027	1976
Franklin	1256	572	684	184	209	216	278	277
Gadsden	9802	4943	4859	1650	1545	1856	2158	2158
Hamilton	5749	2984	2765	1139	924	951	1049	1049
Hernando	2938	1497	1441	558	488	512	597	574
Hillsborough	3216	1661	1555	605	551	552	655	653
Holmes	1572	736	836	262	295	237	296	295
Jackson	9528	4622	4906	1663	1699	1591	1883	1879
Jefferson	13398	6561	6837	2302	2234	2380	2758	2758
La Fayette	1783	930	853	354	292	311	349	344
Leon	15236	7463	7773	2418	2454	2792	3435	3416
Levy	2018	1048	970	364	329	383	443	437
Liberty	1050	535	515	205	175	180	216	216
Madison	11121	5480	5641	1914	1917	1974	2277	2269
Manatee	1931	1010	921	367	332	331	370	369
Marion	10804	5507	5297	1997	1832	1944	2251	2246
Monroe	5657	2998	2659	749	818	1492	1719	1084
Nassau	4247	2139	2108	689	688	837	958	926
Orange	2195	1211	984	450	373	436	496	490
Polk	3169	1691	1478	663	548	604	625	590
Putnam	3821	2040	1781	673	632	787	967	896
Santa Rosa	3312	1677	1635	592	522	583	709	709
St. John's	2618	1222	1396	402	419	435	552	531
Sumter	2952	1606	1346	607	478	586	590	576
Suwannee	3556	1803	1753	636	608	642	739	737
Taylor	1453	729	724	267	247	249	290	284
Volusia	1723	892	831	310	283	309	405	386
Wakulla	2506	1208	1298	412	448	397	521	519
Walton	3041	1508	1533	568	543	505	612	600
Washington	2302	1149	1153	424	402	379	456	455

STATE OF GEORGIA.

Total	1184109	578955	605154	206026	201490	202573	237640	234919
Appling	5086	2568	2518	924	879	957	1023	1021
Baker	6843	3436	3407	1095	1109	1399	1512	1502
Baldwin	10618	5358	5260	1731	1723	2095	2500	2472
Banks	4973	2393	2580	917	845	697	865	860
Bartow	16566	8208	8358	2875	2873	2953	3441	3374
Berrien	4518	2213	2305	893	822	649	724	722
Bibb	21255	10120	11135	3007	3294	4286	5129	4886
Brooks	8342	4082	4260	1577	1547	1385	1546	1546
Bryan	5252	2619	2633	978	909	843	937	936
Bullock	5610	2759	2851	1098	1078	870	989	983
Burke	17679	8944	8735	3059	2791	3419	3971	3937
Butts	6941	3369	3572	1370	1312	1062	1147	1143
Calhoun	5593	2691	2812	950	947	991	1122	1119
Camden	4615	2291	2324	746	782	827	1009	1003
Campbell	9176	4431	4745	1670	1650	1536	1742	1740
Carroll	11782	5720	6062	2202	2103	1798	2068	2057
Catoosa	4409	2159	2250	758	732	725	845	841
Charlton	1897	952	945	318	350	365	370	368
Chatham	41279	19813	21466	5669	6056	8757	10612	10312
Chattahoochee	6059	2973	3086	1100	1021	1004	1199	1199
Chattooga	6902	3263	3639	1285	1263	1063	1257	1250
Cherokee	10399	5042	5357	1946	1799	1587	1930	1926
Clarke	12941	6098	6843	2173	2237	2111	2548	2526
Clay	5493	2677	2816	961	929	904	1074	1071
Clayton	5477	2686	2791	978	980	941	1048	1031
Clinch	3945	1987	1958	769	709	637	710	707
Cobb	13814	6670	7144	2431	2417	2224	2725	2721
Coffee	3192	1540	1652	607	646	461	521	517
Colquitt	1654	782	872	332	319	207	262	260
Columbia	13529	6759	6770	2261	2144	2425	2914	2898
Coweta	15875	7678	8197	2831	2765	2672	3015	2905
Crawford	7557	3742	3815	1346	1253	1266	1477	1438
Dade	3033	1473	1560	536	539	496	601	596
Dawson	4369	2067	2302	778	774	636	756	749
Decatur	15183	7497	7686	2659	2601	2687	3058	3047
De Kalb	10014	4851	5163	1762	1681	1607	1989	1980
Dooly	9790	5056	4734	1969	1648	1615	1836	1793
Dougherty	11517	5803	5714	1700	1702	2502	2844	2826
Early	6998	3458	3540	1274	1209	1105	1319	1311
Echols	1978	966	1012	373	370	335	373	369
Effingham	4214	2106	2108	741	702	740	905	901
Elbert	9249	4612	4637	1688	1474	1492	1772	1764
Emanuel	6134	3036	3098	1148	1102	1032	1087	1080
Fannin	5429	2669	2760	999	956	793	962	959
Fayette	8221	4010	4211	1498	1425	1306	1496	1490
Floyd	17230	8417	8813	2961	2955	3032	3557	3501
Forsyth	7983	3856	4127	1446	1383	1241	1444	1425
Franklin	7893	3682	4211	1378	1439	1131	1425	1414
Fulton	33446	16390	17056	5258	5610	6899	7767	7462
Gilmer	6644	3199	3445	1212	1187	968	1150	1147
Glascock	2736	1344	1392	494	464	452	510	509
Glynn	5376	2665	2711	805	766	1056	1330	1326
Gordon	9268	4575	4693	1648	1594	1574	1841	1804
Greene	12454	6177	6277	2079	2055	2148	2552	2543
Gwinnett	12431	6099	6332	2217	2124	2080	2465	2461
Habersham	6322	3016	3306	1085	1067	915	1149	1136
Hall	9607	4585	5022	1795	1694	1402	1708	1707
Hancock	11317	5696	5621	2044	1911	1947	2306	2288
Haralson	4004	1949	2055	722	712	607	723	719
Harris	13284	6532	6752	2416	2320	2146	2565	2561
Hart	6783	3275	3508	1182	1147	1022	1208	1205
Heard	7866	3843	4023	1486	1395	1212	1379	1366
Henry	10102	4919	5183	1770	1742	1625	1976	1974
Houston	20406	10188	10218	3382	3323	3842	4295	4286
Irwin	1837	901	936	351	339	301	319	318
Jackson	11181	5407	5774	2044	1902	1711	2090	2044
Jasper	10439	5074	5365	1869	1846	1694	1962	1936
Jefferson	12190	6052	6138	2159	2115	2032	2403	2393
Johnson	2964	1417	1547	571	579	518	550	534
Jones	9436	4612	4824	1702	1683	1613	1858	1851
Laurens	7834	3872	3962	1507	1357	1267	1484	1480
Lee	9567	4873	4694	1523	1465	2000	2215	2205
Liberty	7688	3703	3985	1330	1350	1191	1566	1558
Lincoln	5413	2671	2742	925	916	910	1079	1072
Lowndes	8321	4155	4166	1576	1520	1410	1549	1541
Lumpkin	5161	2474	2687	922	885	752	971	967
Macon	11458	5469	5989	1939	2037	1891	2205	2197
Madison	5227	2453	2774	902	897	767	937	932
Marion	8000	3874	4126	1416	1372	1295	1453	1448
McIntosh	4491	2218	2273	730	723	737	980	972
Meriwether	13756	6771	6985	2476	2321	2362	2711	2680
Miller	3091	1508	1583	563	536	513	569	565
Milton	4284	2061	2223	768	802	645	795	794
Mitchell	6633	3350	3283	1162	1105	1220	1348	1341
Monroe	17213	8527	8686	3084	2985	2835	3363	3363
Montgomery	3586	1760	1826	708	667	533	617	582
Morgan	10696	5249	5447	1874	1863	1710	2108	2102
Murray	6500	3187	3313	1210	1130	992	1218	1206
Muscogee	16663	7725	8938	2495	2702	2893	3578	3558
Newton	14615	7028	7587	2596	2545	2340	2765	2756
Oglethorpe	11782	5727	6055	2086	1973	1920	2271	2270
Paulding	7639	3774	3865	1490	1329	1111	1374	1365
Pickens	5317	2540	2777	959	884	780	941	935
Pierce	2778	1416	1362	470	480	582	559	557
Pike	10905	5376	5529	1956	1862	1796	2103	2093
Polk	7822	3873	3949	1485	1347	1283	1474	1463
Pulaski	11940	5928	6012	2092	2029	2083	2426	2400
Putnam	10461	5119	5342	1800	1697	1737	2164	2140
Quitman	4150	2038	2112	714	706	735	836	835
Rabun	3256	1603	1653	606	584	478	578	574
Randolph	10561	5101	5460	1835	1943	1809	2118	2105
Richmond	25724	11777	13947	3591	3993	4651	5902	5738
Schley	5129	2520	2609	899	874	851	1007	991
Scriven	9175	4527	4648	1629	1635	1574	1809	1796
Spalding	10205	4887	5318	1757	1734	1683	2001	2001
Stewart	14204	6985	7219	2413	2454	2574	2879	2867
Sumter	16559	8167	8392	2882	2804	3000	3458	3431
Talbot	11913	5827	6086	2167	2081	1929	2315	2309
Taliaferro	4796	2375	2421	847	815	807	982	978
Tatnall	4860	2445	2415	942	921	779	868	830
Taylor	7143	3491	3652	1244	1217	1167	1386	1380
Telfair	3245	1611	1634	587	605	575	636	631
Terrell	9053	4499	4554	1607	1516	1636	1821	1817
Thomas	14523	7054	7469	2590	2609	2429	2808	2800
Towns	2780	1403	1377	553	470	416	493	489
Troup	17632	8546	9086	3161	3041	2952	3379	3357
Twiggs	8545	4264	4281	1506	1406	1550	1725	1703
Union	5267	2629	2638	1051	888	768	933	929
Upson	9430	4543	4887	1682	1632	1584	1863	1855
Walker	9925	4796	5129	1770	1737	1577	1862	1854
Walton	11038	5321	5717	2030	1956	1735	2022	2014
Ware	2286	1153	1133	448	450	367	390	385
Warren	10545	5228	5317	1806	1719	1789	2162	2128
Washington	15842	7833	8009	2894	2696	2734	3149	3142
Wayne	2177	1071	1106	411	405	339	396	390
Webster	4677	2299	2378	842	782	783	895	893
White	4606	2212	2394	834	861	702	816	808
Whitfield	10117	4907	5210	1747	1748	1634	2032	2003
Wilcox	2439	1196	1243	521	461	342	396	394
Wilkes	11796	6010	5786	1986	1873	2197	2600	2384
Wilkinson	9383	4592	4791	1690	1644	1574	1841	1827
Worth	3778	1867	1911	682	632	608	697	693

TABLE XXIV.—TERRITORY OF IDAHO.

COUNTIES.	All ages.			5 to 18.		18 to 45.	21 and upward.	
	Total.	Male.	Female.	Male.	Female.	Male.	Male.	Male citizens.
Total	14999	12184	2815	897	798	9431	10313	5557
Ada	2675	1795	880	266	262	1150	1289	1084
Alturas	689	621	68	15	10	543	582	255
Boise	3834	3351	483	98	113	2818	3104	1175
Idaho	849	801	48	41	6	660	690	319
Lemhi	988	906	82	23	21	756	855	652
Nez-Percés	1607	1395	212	107	57	1081	1139	513
Oneida	1922	1163	759	262	269	639	713	529
Owyhee	1713	1455	258	58	59	1196	1312	832
Shoshone	722	697	25	27	1	588	629	198

STATE OF ILLINOIS.

Total	2539891	1316537	1223354	414547	404219	525873	625139	542833
Adams	56362	28527	27835	8963	9075	10873	13527	11942
Alexander	10564	5266	5298	1499	1583	2295	2636	2582
Bond	13152	6765	6387	2289	2249	2612	2983	2792
Boone	12942	6565	6377	2084	2020	2386	3235	2806
Brown	12265	6259	5946	2168	2085	2259	2763	2710
Bureau	32115	16898	15517	5459	5309	6433	7911	6605
Calhoun	6562	3562	3000	1251	1089	1241	1547	1364
Carroll	16705	8700	8005	2865	2742	3250	4032	3669
Cass	11580	6089	5491	1866	1742	2497	2983	2790
Champaign	32737	17423	15314	5253	5064	7558	8271	7610
Christian	20363	10881	9482	3373	3150	4649	5149	4903
Clark	18719	9650	9069	3326	3163	3530	4273	4170
Clay	15875	8131	7744	2838	2719	3094	3427	3212
Clinton	16285	8614	7671	2670	2662	3487	4084	3595
Coles	25235	12984	12251	4284	4349	5130	5820	5647
Cook	349966	180007	169959	47001	47835	85170	97645	66677
Crawford	13889	7018	6871	2579	2500	2412	2859	2847
Cumberland	12223	6274	5949	2335	2137	2153	2593	2522
De Kalb	23265	12002	11263	3646	3598	4674	5915	5283
De Witt	14768	7845	6923	2588	2333	3055	3564	3445
Douglas	13484	7118	6366	2357	2141	2854	3162	3003
Du Page	16685	8784	7901	2596	2501	3358	4398	3443
Edgar	21450	11077	10373	3767	3616	4227	4915	4793
Edwards	7565	3840	3725	1330	1284	1426	1641	1440
Effingham	15653	8256	7397	2726	2702	3253	3778	3313
Fayette	19638	10170	9468	3518	3353	3904	4497	4430
Ford	9103	5039	4064	1550	1326	2129	2399	2010
Franklin	12652	6484	6168	2543	2314	2182	2362	2352
Fulton	38291	19739	18552	6586	6194	7197	8917	8595
Gallatin	11134	5716	5418	1994	1903	2138	2333	2237
Greene	20277	10677	9600	3389	3251	4288	4927	4750
Grundy	14938	7741	7197	2441	2387	2996	3728	3119
Hamilton	13014	6582	6432	2522	2392	2223	2563	2491
Hancock	35935	18509	17426	6041	5994	6785	8443	7770
Hardin	5113	2670	2443	959	854	939	1090	1081
Henderson	12582	6801	5781	2004	1919	2887	3321	2858
Henry	35506	18487	17019	5899	5426	7151	8802	7396
Iroquois	25782	13481	12301	4412	4210	5243	6239	5327
Jackson	19634	10361	9273	3277	3194	4298	4705	4308
Jasper	11234	5738	5496	2165	2016	1927	2307	2240
Jefferson	17864	9010	8854	3251	3184	3166	3646	3611
Jersey	15054	7962	7092	2425	2416	3134	3867	3539
Jo Daviess	27820	14196	13624	4884	4824	4761	6511	5982
Johnson	11248	5713	5535	2125	2064	1921	2156	2119
Kane	39091	19866	19225	5851	5884	7900	10205	8944
Kankakee	24352	12708	11644	4246	4073	4685	5678	4599
Kendall	12399	6455	5944	1985	1866	2495	3195	2732
Knox	39522	20014	19508	6203	6230	8082	9852	8878
Lake	21014	10696	10318	3330	3366	3930	5344	4751
La Salle	60792	31228	29564	9817	9898	11931	15005	12675
Lawrence	12533	6383	6150	2245	2236	2334	2728	2664
Lee	27171	14220	12951	4441	4343	5631	6791	6520
Livingston	31471	16662	14809	5315	5012	6500	7680	6891
Logan	23053	12445	10608	3911	3630	5172	5753	4940
Macon	26481	13890	12591	4281	4229	5756	6576	6171
Macoupin	32726	16965	15761	5549	5405	6418	7757	7078
Madison	44131	22888	21243	7153	7409	9023	11005	9285
Marion	20622	10501	10121	3479	3474	4013	4751	4541
Marshall	16956	8854	8102	2847	2701	3447	4157	3608
Mason	16184	8683	7501	2697	2508	3645	4103	3881
Massac	9581	4896	4685	1632	1599	1781	2122	2018
McDonough	26509	13546	12963	4562	4444	5106	6060	5923
McHenry	23762	12174	11588	3752	3683	4447	6057	5609
McLean	53988	28340	25648	8662	8307	11973	13696	12686
Menard	11735	6237	5498	1883	1791	2633	3014	2477
Mercer	18769	9789	8980	3136	3038	3785	4517	4003
Monroe	12982	6815	6167	2239	2230	2503	3195	2743
Montgomery	25314	13255	12059	4311	4103	5426	6029	5726
Morgan	28463	14579	13884	4494	4630	5943	7074	6386
Moultrie	10385	5481	4904	1911	1736	2153	2380	2349
Ogle	27492	14355	13137	4479	4194	5633	6918	6239
Peoria	47540	24244	23296	8034	8196	9282	11311	9784
Perry	13723	7135	6588	2400	2187	2698	3116	3008
Piatt	10953	5852	5101	1839	1735	2405	2708	2670
Pike	30768	15811	14957	5367	5108	5945	7139	6982
Pope	11437	5794	5643	2071	1972	2043	2326	2282
Pulaski	8752	4571	4181	1249	1301	1945	2265	2320
Putnam	6280	3223	3057	1012	1000	1264	1556	1323
Randolph	20859	10889	9970	3695	3453	4044	4921	4706
Richland	12803	6439	6364	2289	2314	2244	2741	2687
Rock Island	29783	15369	14414	4536	4741	6297	7725	5743
Saline	12714	6378	6336	2361	2287	2157	2478	2453
Sangamon	46352	24010	22342	7331	7212	10033	11788	10539
Schuyler	17419	9479	7940	2936	2677	3896	4582	4509
Scott	10530	5557	4973	1683	1598	2302	2674	2497
Shelby	25476	13234	12242	4609	4386	5111	5743	5665
Stark	10751	5665	5086	1810	1631	2226	2690	2451
St. Clair	51068	27325	23743	8223	8220	11261	13642	10620
Stephenson	30608	15588	15020	5117	5144	5587	7226	5935
Tazewell	27903	14545	13358	4402	4445	5873	7101	6132
Union	16518	8367	8151	2871	2761	3199	3558	3410
Vermilion	30388	15762	14626	5222	5128	6144	7182	6787
Wabash	8841	4427	4414	1461	1540	1735	1962	1909
Warren	23174	12100	11074	3834	3601	4890	5711	5181
Washington	17599	9157	8442	3007	2877	3527	4102	3763
Wayne	19758	10204	9554	3669	3367	3640	4091	3967
White	16846	8467	8379	3012	2948	3075	3458	3410
Whiteside	27503	14371	13132	4491	4127	5634	6989	6176
Will	43013	23221	19792	6913	6570	9337	11519	8930
Williamson	17329	9062	8267	3782	3309	3045	3271	3098
Winnebago	29301	14762	14539	4560	4534	5671	7401	6068
Woodford	18956	9993	8963	3232	2962	3873	4697	4133

STATE OF INDIANA.

Total	1680637	857994	822643	287357	279818	319658	388231	376780
Adams	11382	5711	5671	2011	2053	1901	2413	2282
Allen	43494	22474	21020	7472	7126	8259	10165	9227
Bartholomew	21133	10763	10370	3451	3654	4236	4860	4852
Benton	5615	3113	2502	1005	863	1323	1395	1314
Blackford	6272	3245	3027	1098	1045	1182	1420	1403
Boone	22593	11540	11053	3924	3766	4273	5128	5013
Brown	8681	4412	4269	1600	1592	1447	1768	1447
Carroll	16152	8346	7806	2813	2620	3076	3747	3746
Cass	24193	12472	11721	3936	3929	5062	6064	5704
Clarke	24770	12734	12036	3970	3960	4983	6160	5752
Clay	19084	9908	9176	3189	3084	3851	4538	4302
Clinton	17330	8818	8512	3006	2980	3201	3859	3835
Crawford	9851	4978	4873	1797	1724	1637	2046	1883
Daviess	16747	8375	8372	2861	2950	3079	3609	3545
Dearborn	24116	12162	11954	4171	4080	4113	5507	5243
Decatur	19053	9698	9355	3218	3132	3550	4453	4216
De Kalb	17167	8805	8362	2979	2883	3225	4011	3935
Delaware	19030	9763	9267	3257	3064	3650	4360	4329
Dubois	12597	6390	6207	2315	2375	2051	2585	2427
Elkhart	26026	13318	12708	4345	4181	5002	6273	6183
Fayette	10476	5258	5218	1620	1626	2058	2658	2646
Floyd	23300	11439	11861	3871	3890	4136	5340	4680
Fountain	16389	8535	7854	2729	2679	3436	4065	4008
Franklin	20223	10183	10040	3418	3412	3485	4672	4610
Fulton	12726	6606	6120	2319	2145	2355	2882	2859
Gibson	17371	8893	8478	3014	2931	3375	3879	3806
Grant	18487	9461	9026	3248	3166	3429	4107	4093
Greene	19514	9782	9732	3477	3494	3462	4010	4007
Hamilton	20882	10706	10176	3641	3395	3959	4704	4694
Hancock	15123	7740	7383	2626	2503	2931	3441	3438
Harrison	19913	10105	9808	3588	3442	3325	4192	4191
Hendricks	20277	10363	9914	3489	3360	3807	4672	4623
Henry	22986	11688	11298	3772	3702	4490	5445	5397
Howard	15847	8005	7842	2853	2880	2980	3388	3356
Huntington	19036	9702	9334	3357	3135	3476	4319	4106
Jackson	18974	9571	9403	3290	3319	3571	4082	4037
Jasper	6354	3226	3128	1110	1109	1131	1367	1351
Jay	15000	7626	7374	2627	2511	2615	3277	3260
Jefferson	29741	15063	14678	5591	5151	5105	6465	6417
Jennings	16218	8117	8101	2843	2833	2737	3584	3326
Johnson	18366	9357	9009	3078	3060	3710	4244	4240
Knox	21562	11039	10523	3813	3675	4165	4772	4633
Kosciusko	23531	11946	11585	4163	4021	4368	5375	5346
La Grange	14148	7219	6929	2396	2265	2706	3399	3369
Lake	12339	6439	5900	2196	2108	2224	2890	2698
La Porte	27062	13970	13092	4352	4310	5261	6927	6663

TABLE XXIV.—STATE OF INDIANA—Continued.

COUNTIES.	All ages.			5 to 18.		18 to 45.	21 and upward.	
	Total.	Male.	Female.	Male.	Female.	Male.	Male.	Male citizens.
Lawrence	14628	7391	7237	2544	2548	2648	3161	3147
Madison	22770	11700	11070	4019	3864	4377	5101	5082
Marion	71939	36920	35019	10410	10685	17131	19815	19536
Marshall	20211	10420	9791	3581	3355	3697	4553	4501
Martin	11103	5696	5407	1991	1905	1953	2302	2295
Miami	21052	10750	10302	3617	3517	3989	4900	4849
Monroe	14168	7059	7109	2428	2412	2505	3116	3107
Montgomery	23765	12301	11464	3923	3757	4836	5757	5716
Morgan	17528	8925	8603	3100	3058	3322	3891	3874
Newton	5829	3109	2720	1063	940	1206	1362	1356
Noble	20389	10383	10006	3511	3398	3777	4726	4559
Ohio	5837	2944	2893	961	957	1072	1322	1320
Orange	13497	6851	6646	2449	2282	2351	2798	2797
Owen	16137	8147	7990	2876	2785	2930	3523	3507
Parke	18166	9407	8759	3173	2941	3549	4155	4140
Perry	14801	7490	7311	2814	2673	2327	3048	2884
Pike	13779	7070	6709	2533	2355	2515	2864	2854
Porter	13942	7199	6743	2292	2282	2646	3406	2899
Posey	19185	9886	9299	3298	3309	3696	4319	4278
Pulaski	7801	3943	3858	1420	1424	1287	1682	1641
Putnam	21514	11009	10505	3649	3574	4263	5054	4830
Randolph	22862	11618	11244	3909	3855	4257	5173	5133
Ripley	20977	10662	10315	3895	3693	3308	4498	4397
Rush	17626	8966	8660	2884	2834	3516	4262	4132
Scott	7873	3998	3875	1425	1328	1388	1710	1691
Shelby	21892	11250	10642	3840	3664	4282	5020	5012
Spencer	17998	9247	8751	3336	3108	3204	3863	3816
Starke	3888	2076	1812	768	666	691	848	827
Steuben	12854	6593	6261	2084	1956	2552	3244	3190
St. Joseph	25322	13061	12261	4056	3984	5207	6311	5608
Sullivan	18453	9329	9124	3315	3146	3392	3966	3946
Switzerland	12134	6045	6089	2114	2013	2141	2720	2689
Tippecanoe	33515	17396	16119	5363	5202	7207	8563	7093
Tipton	11953	6117	5836	2222	2080	2120	2536	2534
Union	6341	3244	3097	1024	918	1258	1579	1577
Vanderburgh	33145	16797	16348	5244	5441	6678	8021	7634
Vermillion	10840	5639	5201	1889	1712	2163	2513	2507
Vigo	33549	17008	16541	5383	5689	6931	8191	7892
Wabash	21305	10840	10465	3751	3586	3916	4812	4772
Warren	10204	5309	4895	1721	1692	2096	2413	2409
Warrick	17653	9098	8555	3218	3006	3202	3730	3695
Washington	18495	9355	9140	3245	3062	3256	3971	3954
Wayne	34048	16866	17182	5374	5470	6377	8286	8202
Wells	13585	6954	6631	2426	2295	2420	2967	2909
White	10554	5519	5035	1863	1762	2012	2424	2408
Whitley	14399	7343	7056	2507	2452	2609	3238	3089

STATE OF IOWA.

Total	1194020	625917	568103	201531	193165	240769	290717	255802
Adair	3982	2178	1804	699	611	898	1005	963
Adams	4614	2470	2144	789	708	959	1122	1100
Allamakee	17868	9319	8549	3272	3132	3030	4098	3348
Appanoose	16456	8498	7958	3004	2807	2952	3483	3449
Audubon	1212	659	553	183	181	267	320	302
Benton	22454	11846	10608	3728	3516	4750	5493	4755
Black Hawk	21706	11381	10325	3613	3478	4498	5377	4774
Boone	14584	7577	7007	2424	2358	3012	3540	2854
Bremer	12528	6647	5881	2202	1986	2422	3048	2541
Buchanan	17034	8869	8165	2856	2804	3342	4175	3804
Buena Vista	1585	907	678	220	185	460	507	500
Butler	9951	5268	4683	1700	1548	2016	2438	2191
Calhoun	1602	834	768	245	251	351	408	394
Carroll	2451	1332	1119	397	384	608	642	547
Cass	5464	2923	2541	801	820	1337	1469	1294
Cedar	19731	10297	9434	3305	3140	3918	4780	4313
Cerro Gordo	4722	2634	2088	668	653	1280	1434	1209
Cherokee	1967	1156	811	286	253	575	650	573
Chickasaw	10180	5228	4952	1810	1756	1890	2374	2261
Clarke	8735	4473	4262	1506	1489	1632	1949	1935
Clay	1523	868	655	234	176	413	442	415
Clayton	27771	14455	13316	4869	4671	4960	6619	5260
Clinton	35357	18694	16663	5751	5506	7599	9157	6908
Crawford	2530	1387	1143	419	394	565	668	524
Dallas	12019	6392	5627	2021	1887	2542	2937	2629
Davis	15565	7898	7667	2805	2704	2833	3399	3316
Decatur	12018	6197	5821	2199	2060	2095	2612	2550
Delaware	17432	8998	8434	2910	2941	3369	4207	3611
Des Moines	27256	14191	13065	4458	4301	5554	6908	5770
Dickinson	1389	745	644	233	219	311	369	349
Dubuque	38969	20013	18956	6541	6631	7266	9444	7655
Emmet	1392	757	635	242	190	280	336	276
Fayette	16973	8744	8229	3006	3001	2980	3932	3422
Floyd	10768	5705	5063	1759	1687	2302	2790	2494
Franklin	4738	2560	2178	777	736	1099	1249	1079
Fremont	11174	5980	5194	1820	1776	2596	2834	2758
Greene	4627	2462	2165	763	698	1022	1149	1066
Grundy	6399	3472	2927	1034	916	1494	1639	1167
Guthrie	7061	3758	3303	1148	1123	1541	1748	1622
Hamilton	6055	3203	2852	1041	933	1225	1476	1270
Hancock	999	524	475	169	173	196	238	218
Hardin	13684	7060	6624	2209	2244	2776	3317	2962
Harrison	8931	4759	4172	1439	1382	1954	2254	2074
Henry	21463	10964	10499	3544	3498	4024	5051	4777
Howard	6282	3399	2883	1126	957	1239	1577	1422
Humboldt	2596	1408	1188	440	367	578	665	612
Ida	226	124	102	39	35	52	56	56
Iowa	16644	8671	7973	2703	2641	3251	4153	3642
Jackson	22619	11688	10931	3867	3940	4152	5324	4535
Jasper	22116	11601	10515	3846	3490	4413	5208	4997
Jefferson	17839	9248	8591	3067	2890	3361	4255	3764
Johnson	24898	12899	11999	4338	4247	4618	5750	4800
Jones	19731	10273	9458	3466	3296	3697	4619	4101
Keokuk	19434	10079	9355	3463	3261	3639	4317	4128
Kossuth	3351	1824	1527	521	493	801	933	863
Lee	37210	19625	17585	5982	5884	7986	9759	8216
Linn	31080	16233	14847	5348	5130	6409	7554	7075
Louisa	12877	6743	6134	2191	2060	2512	3108	2924
Lucas	10388	5368	5020	1831	1736	1975	2312	2216
Lyon	221	131	90	26	20	64	80	67
Madison	13884	7325	6559	2394	2211	2744	3207	3022
Mahaska	22508	11490	11018	3919	3807	4234	5087	4608
Marion	24436	12579	11857	4327	4106	4315	5380	4986
Marshall	17576	9381	8195	2872	2604	3903	4467	4018
Mills	8718	4808	3910	1471	1376	2062	2318	2073
Mitchell	9562	5068	4514	1587	1464	2066	2470	2108
Monona	3654	1995	1659	576	554	871	994	891
Monroe	12724	6671	6053	2382	2247	2286	2840	2598
Montgomery	5934	3356	2578	925	811	1553	1685	1647
Muscatine	21688	11175	10513	3660	3541	4011	5219	5050
O'Brien	715	404	311	93	91	212	236	205
Page	9975	5292	4683	1743	1626	2089	2346	2243
Palo Alto	1336	756	580	208	187	322	378	315
Plymouth	2199	1245	954	372	313	582	657	375
Pocahontas	1446	785	661	220	199	344	415	286
Polk	27857	14527	13330	4411	4394	6021	6999	6667
Pottawattamie	16893	9189	7704	2615	2599	4304	4758	3602
Poweshiek	15581	8456	7125	2580	2369	3587	4048	3879
Ringgold	5091	2947	2744	1027	986	1063	1226	1183
Sac	1411	775	636	205	215	342	393	386
Scott	38599	20157	18442	6010	5964	8162	10137	7131
Shelby	2540	1358	1182	454	403	522	609	516
Sioux	576	320	256	96	98	147	173	132
Story	11651	6088	5563	2004	1933	2337	2684	2250
Tama	16131	8595	7536	2715	2471	3347	3951	3474
Taylor	6989	3635	3354	1219	1180	1329	1558	1528
Union	5986	3199	2787	995	952	1316	1480	1338
Van Buren	17672	9059	8613	3052	2843	3169	4129	4003
Wapello	22346	11669	10677	3723	3656	4576	5351	4928
Warren	17980	9286	8694	3162	3103	3476	3989	3901
Washington	18952	9766	9186	3308	3207	3554	4379	4150
Wayne	11287	5853	5434	2061	1926	2027	2412	2389
Webster	10484	5598	4886	1754	1658	2126	2631	2421
Winnebago	1562	820	742	280	254	272	347	231
Winneshiek	23570	12424	11146	4027	3821	4681	5722	3835
Woodbury	6172	3477	2695	817	797	1886	2051	1749
Worth	2892	1518	1374	502	459	545	664	473
Wright	2392	1275	1117	412	386	465	570	514

STATE OF KANSAS.

Total	364399	202224	162175	55669	53041	95002	105671	99069
Allen	7022	3957	3065	1013	964	1928	2124	2081
Anderson	5220	2826	2394	858	798	1204	1358	1341
Atchison	15507	8484	7023	2376	2430	3892	4402	4185
Barton	2	2	.....	.....	.....	2	2	1
Bourbon	15076	8244	6832	2344	2241	3830	4197	4061
Brown	6823	3778	3045	1120	977	1687	1847	1565
Butler	3035	1792	1243	446	366	914	1024	923
Chase	1975	1095	880	306	260	496	547	539
Cherokee	11038	6095	4943	1807	1676	2750	3087	2930
Clay	2942	1675	1267	420	408	820	906	622
Cloud	2323	1329	994	323	321	663	739	735
Coffey	6201	3392	2809	979	925	1500	1668	1620
Cowley	1175	740	435	137	140	451	478	469
Crawford	8160	4541	3619	1371	1221	2012	2226	2209
Davis	5526	3415	2111	675	584	2150	2265	2263
Dickinson	3043	1852	1191	494	353	1056	1102	1101

TABLE XXIV.—STATE OF KANSAS—Continued.

COUNTIES.	All ages.			5 to 18.		18 to 45.	21 and upward.	
	Total.	Male.	Female.	Male.	Female.	Male.	Male.	Male citizens.
Doniphan	13969	7456	6513	2381	2302	3009	3488	3167
Douglas	20592	11066	9526	3046	3069	5075	5801	5574
Ellis	1336	1182	154	25	36	1117	1095	845
Ellsworth	1185	838	347	89	77	632	644	601
Ford	427	385	42	11	4	360	353	248
Franklin	10385	5609	4776	1614	1508	2588	2880	2544
Greenwood	3484	1923	1561	534	539	905	956	612
Howard	2794	1583	1211	387	409	776	850	828
Jackson	6053	3277	2776	1062	993	1286	1468	1417
Jefferson	12526	6694	5832	2103	2009	2694	3021	2967
Jewell	207	159	48	17	6	115	124	110
Johnson	13684	7407	6277	2222	2215	3216	3632	3524
Labette	9973	5738	4235	1600	1381	2777	3050	3029
Leavenworth	32444	17504	14940	4789	4808	8283	9391	9044
Lincoln	516	313	203	74	69	166	188	187
Linn	12174	6466	5708	2036	1942	2647	2981	2892
Lyon	8014	4510	3504	1230	1114	2213	2370	2214
Marion	768	447	321	112	95	219	234	233
Marshall	6901	3833	3068	1010	1038	1759	1983	1924
McPherson	738	473	265	90	70	293	312	311
Miami	11725	6245	5480	1923	1846	2581	2938	2768
Mitchell	485	309	176	55	53	199	216	197
Montgomery	7564	4380	3184	1097	1019	2277	2459	2358
Morris	2225	1226	999	328	305	583	640	625
Nemaha	7339	4285	3054	1075	1034	2182	2345	2043
Neosho	10206	5739	4467	1680	1450	2682	2920	2805
Ness	2	2	.....	.....	.....	2	2	2
Osage	7648	4300	3348	1144	1074	2072	2312	2096
Osborne	33	29	4	2	2	22	26	9
Ottawa	2127	1242	885	308	259	615	693	690
Pawnee	179	146	33	1	5	139	138	137
Pottawattamie	7848	4349	3499	1248	1165	1934	2195	1953
Republic	1281	779	502	209	150	410	448	373
Rice	5	3	2	.....	.....	3	3	3
Riley	5105	2800	2305	699	684	1317	1476	1247
Russell	156	149	7	3	4	137	127	113
Saline	4246	2439	1807	537	502	1347	1480	1228
Sedgwick	1095	763	332	122	92	500	537	537
Shawnee	13121	7115	6006	1903	1826	3444	3849	3453
Smith	66	55	11	4	.....	42	43	38
Sumner	22	18	4	.....	3	17	17	17
Trego	166	156	10	1	4	147	142	126
Wabaunsee	3362	1879	1483	514	454	804	953	893
Wallace	538	461	77	20	17	414	403	331
Washington	4081	2260	1821	644	598	984	1123	975
Wilson	6694	3700	2994	1089	948	1647	1819	1803
Woodson	3827	2100	1727	609	625	907	1020	1016
Wyandotte	10015	5215	4800	1523	1574	2139	2554	2317

STATE OF KENTUCKY.

Total	1321011	665675	655336	230491	224048	239483	289471	282305
Adair	11065	5513	5552	2092	2034	1795	2198	2091
Allen	10296	5129	5167	1867	1781	1742	2084	2062
Anderson	5449	2792	2657	995	911	946	1204	1191
Ballard	12576	6511	6065	2351	2185	2419	2690	2670
Barren	17780	8947	8833	3148	3077	3227	3820	3794
Bath	10145	5114	5031	1808	1723	1730	2162	2157
Boone	10696	5500	5196	1773	1695	2114	2660	2650
Bourbon	14863	7589	7274	2466	2342	2937	3550	3512
Boyd	8573	4309	4264	1508	1543	1582	1836	1754
Boyle	9515	4768	4747	1601	1584	1724	2211	2209
Bracken	11409	5821	5588	1970	1894	2110	2616	2592
Breathitt	5672	2808	2864	1135	1129	892	999	988
Breckenridge	13440	6873	6567	2410	2246	2401	2939	2920
Bullitt	7781	3996	3785	1281	1241	1532	1849	1826
Butler	9404	4728	4676	1645	1595	1666	1919	1910
Caldwell	10826	5388	5438	1840	1880	1954	2261	2253
Calloway	9410	4732	4678	1718	1635	1663	1929	1928
Campbell	27406	13697	13709	4583	4667	4953	6348	5802
Carroll	6189	3124	3065	1096	1059	1128	1406	1395
Carter	7509	3920	3589	1507	1291	1246	1500	1495
Casey	8884	4369	4515	1628	1596	1400	1725	1718
Christian	23227	12038	11189	4079	3614	4597	5382	5373
Clark	10882	5490	5392	1892	1793	1965	2501	2491
Clay	8297	4140	4157	1617	1490	1304	1514	1510
Clinton	6497	3173	3324	1285	1133	966	1158	1150
Crittenden	9381	4734	4647	1717	1661	1617	1945	1940
Cumberland	7690	3794	3896	1382	1356	1304	1541	1537
Daviess	20714	10698	10016	3700	3457	4127	4739	4510
Edmondson	4459	2190	2269	822	799	747	870	868
Elliott	4433	2300	2133	925	815	719	828	828
Estill	9198	4858	4340	1724	1570	1753	2056	2010
Fayette	26656	13144	13512	3918	4138	5196	6744	6553
Fleming	13398	6787	6611	2348	2269	2303	3010	2980
Floyd	7877	3971	3906	1531	1418	1271	1443	1438
Franklin	15300	7893	7407	2511	2493	3141	3752	3696
Fulton	6161	3160	3001	1056	983	1275	1405	1393
Gallatin	5074	2616	2458	883	881	1000	1179	1171
Garrard	10376	5192	5184	1745	1720	1872	2299	2106
Grant	9529	4885	4644	1759	1604	1701	2126	2101
Graves	19398	9861	9537	3583	3367	3545	4007	3991
Grayson	11580	5966	5614	2076	1935	2165	2492	2436
Green	9379	4622	4757	1669	1634	1531	1918	1914
Greenup	11463	5880	5583	2023	1982	2125	2527	2524
Hancock	6591	3390	3201	1237	1177	1171	1402	1370
Hardin	15705	7999	7706	2733	2681	2929	3500	3473
Harlan	4415	2210	2205	891	815	662	747	743
Harrison	12993	6599	6394	2221	2146	2436	3009	2927
Hart	13687	6963	6724	2452	2323	2448	2919	2918
Henderson	18457	9529	8928	3113	2916	3830	4254	4154
Henry	11066	5553	5513	1943	2007	1928	2389	2333
Hickman	8453	4290	4163	1519	1425	1577	1835	1805
Hopkins	13827	6927	6900	2471	2441	2463	2872	2858
Jackson	4547	2318	2229	872	799	738	856	848
Jefferson	118953	58036	60917	17913	19208	23562	28958	26962
Jessamine	8638	4396	4242	1513	1451	1531	2011	1989
Johnson	7494	3778	3716	1464	1336	1217	1384	1380
Josh Bell	3731	1856	1875	721	667	573	671	670
Kenton	36096	17807	18289	5760	5877	6512	8315	7215
Knox	8294	4102	4192	1503	1494	1340	1560	1560
La Rue	8235	4121	4114	1469	1477	1408	1725	1717
Laurel	6016	3036	2980	1104	1010	1008	1195	1187
Lawrence	8497	4340	4157	1586	1575	1444	1645	1628
Lee	3055	1560	1495	564	536	533	613	609
Letcher	4608	2301	2307	919	872	717	786	781
Lewis	9115	4634	4481	1610	1546	1559	2012	1965
Lincoln	10947	5463	5484	1864	1918	1922	2389	2389
Livingston	8200	4172	4028	1487	1399	1521	1748	1708
Logan	20429	10120	10309	3451	3436	3606	4480	4472
Lyon	6233	3249	2984	1129	1047	1232	1380	1345
Madison	19543	9905	9638	3491	3452	3457	4226	4153
Magoffin	4684	2319	2365	938	891	713	790	789
Marion	12838	6356	6482	2203	2258	2264	2823	2811
Marshall	9455	4847	4608	1838	1628	1661	1881	1875
Mason	18126	8870	9256	2933	3026	3169	4117	4060
McCracken	13988	6994	6994	2178	2271	2911	3383	3278
McLean	7614	3894	3720	1325	1334	1437	1652	1650
Meade	9485	4844	4641	1764	1616	1740	2018	1992
Menifee	1986	990	996	355	373	317	385	385
Mercer	13144	6568	6576	2285	2208	2295	2925	2900
Metcalfe	7934	3931	4003	1362	1324	1380	1672	1663
Monroe	9231	4499	4732	1655	1592	1459	1763	1647
Montgomery	7557	3797	3760	1296	1217	1376	1738	1725
Morgan	5975	2989	2986	1168	1139	974	1125	1122
Muhlenburg	12638	6458	6180	2260	2138	2287	2687	2621
Nelson	14804	7321	7483	2590	2612	2563	3263	2909
Nicholas	9129	4755	4374	1682	1454	1656	2116	2093
Ohio	15561	8083	7478	2877	2615	2924	3362	3345
Oldham	9027	4681	4346	1554	1513	1768	2163	2116
Owen	14309	7481	6828	2577	2418	2734	3250	3241
Owsley	3889	1921	1968	725	730	630	714	711
Pendleton	14030	7183	6847	2528	2452	2450	3046	3018
Perry	4274	2175	2099	855	792	701	785	782
Pike	9562	4826	4736	1787	1695	1524	1743	1740
Powell	2599	1322	1277	505	485	427	525	520
Pulaski	17670	8698	8972	3244	3168	2751	3369	3336
Robertson	5399	2773	2626	954	934	950	1140	1135
Rock Castle	7145	3620	3525	1276	1248	1235	1461	1451
Rowan	2991	1513	1478	564	565	489	598	596
Russell	5809	2876	2933	1068	1023	932	1179	1178
Scott	11697	5826	5781	1917	1910	2000	2676	2662
Shelby	15733	8003	7730	2602	2549	2857	3745	3708
Simpson	9573	4889	4684	1665	1558	1763	2116	2091
Spencer	5956	3134	2822	1077	948	1136	1391	1210
Taylor	8226	4050	4176	1497	1449	1325	1620	1618
Todd	12612	6261	6351	2087	2161	2351	2809	2796
Trigg	13686	6991	6695	2556	2395	2452	2822	2817
Trimble	5577	2832	2745	927	886	1000	1284	1275
Union	13640	7095	6545	2490	2257	2663	3023	2911
Warren	21742	11061	10681	3720	3600	4245	5012	4972
Washington	12464	6285	6179	2206	2110	2139	2678	2670
Wayne	10602	5186	5416	1972	1875	1677	1959	1958
Webster	10937	5663	5274	2127	1869	1947	2201	2119
Whitley	8278	4127	4151	1520	1468	1380	1555	1542
Wolfe	3603	1782	1821	676	695	563	651	651
Woodford	8240	4232	4008	1379	1328	1559	2033	2020

TABLE XXIV.—STATE OF LOUISIANA.

PARISHES.	All ages.			5 to 18.		18 to 45.	21 and upward.	
	Total.	Male.	Female.	Male.	Female.	Male.	Male.	Male citizens.
Total	726915	362165	364750	112520	113594	136753	174187	159001
Ascension	11577	5921	5656	1694	1620	2144	3062	2913
Assumption	13234	6706	6528	2183	2104	2313	3124	2979
Avoyelles	12926	6638	6288	2221	2170	2499	2937	2696
Bienville	10636	5282	5354	1871	1911	1799	2062	1923
Bossier	12675	6639	6036	2109	1971	2614	2951	2911
Caddo	21714	11079	10635	3698	3952	4577	5202	4870
Calcasieu	6733	3528	3205	1306	1144	1265	1372	1273
Caldwell	4820	2387	2433	864	862	797	955	832
Cameron	1591	807	784	305	312	276	326	323
Carroll	10110	5152	4958	1351	1385	2219	2744	2586
Catahoula	8475	4201	4274	1384	1393	1547	1885	1847
Claiborne	20240	10194	10046	3725	3550	3338	3925	3749
Concordia	9977	4983	4994	1172	1142	2135	2883	2843
De Soto	14962	7378	7584	2586	2648	2586	3108	3056
East Baton Rouge	17816	9013	8803	2562	2602	3540	4660	4341
East Feliciana	13499	6635	6864	2147	2264	2351	2936	2810
Franklin	5078	2495	2583	870	877	886	1020	986
Grant	4517	2243	2274	736	713	806	1038	1025
Iberia	9042	4622	4420	1493	1494	1624	2123	1956
Iberville	12347	6297	6050	1798	1849	2314	3249	3000
Jackson	7646	3906	3740	1416	1327	1309	1500	1447
Jefferson	17767	9292	8475	2481	2396	3607	5009	4911
Lafayette	10388	5222	5166	1879	1740	1854	2083	1905
Lafourche	14719	7481	7238	2368	2415	2541	3484	3312
Livingston	4026	2068	1958	723	712	722	877	839
Madison	8600	4318	4282	989	1023	1840	2458	2364
Morehouse	9387	4774	4613	1623	1494	1788	2028	1902
Natchitoches	18265	9211	9054	2866	2833	3384	4384	4168
Orleans	191418	90279	101139	25941	28657	36817	47737	38586
Ouachita	11582	5856	5726	1814	1761	2303	2715	2543
Plaquemines	10552	5845	4707	1497	1396	2413	3272	2947
Point Coupée	12981	6642	6339	2024	1892	2537	3318	3192
Rapides	18915	9035	8980	2839	2833	3252	4232	4112
Richland	5110	2635	2475	859	773	1050	1182	1179
Sabine	6456	3205	3251	1200	1152	1068	1234	1203
St. Bernard	3553	1922	1631	477	476	748	1051	951
St. Charles	4867	2527	2340	588	543	945	1489	1439
St. Helena	5423	2644	2779	941	939	913	1084	1077
St. James	10152	5226	4926	1571	1625	1764	2714	2568
St. John the Baptist	6762	3485	3277	1047	998	1180	1778	1679
St. Landry	25553	12866	12687	4483	4210	4458	5495	5189
St. Martin	9370	4802	4568	1630	1504	1724	2114	1948
St. Mary	13860	7312	6548	2160	2055	2857	3722	3610
St. Tammany	5586	2848	2738	949	864	846	1296	1201
Tangipahoa	7928	4021	3907	1411	1350	1399	1676	1577
Tensas	12419	6293	6126	1573	1566	2739	3406	3328
Terrebonne	12451	6406	6045	2085	2091	2339	3004	2956
Union	11685	5770	5915	2206	2144	1909	2223	2076
Vermillion	4528	2279	2249	840	793	826	950	939
Washington	3330	1657	1673	677	609	463	572	571
West Baton Rouge	5114	2526	2588	720	788	954	1310	1277
West Feliciana	10499	5135	5364	1638	1796	1850	2317	2210
Winn	4954	2477	2477	930	867	790	911	876

STATE OF MAINE.

Total	626915	313103	313812	89233	86355	118940	169821	153160
Androscoggin	35866	16847	19019	4652	4914	6607	9358	8430
Aroostook	29609	15540	14069	5448	4972	5356	6713	4633
Cumberland	82021	40009	42012	10783	10537	15952	22484	19144
Franklin	18807	9434	9373	2694	2527	3410	5176	5021
Hancock	36495	18653	17842	5610	5280	7081	9698	9055
Kennebec	53203	26399	26804	6844	6513	10161	15354	14815
Knox	30823	15584	15239	4152	4231	6427	8778	7886
Lincoln	25597	12851	12746	3608	3454	4624	7076	6844
Oxford	33488	16845	16643	4783	4680	6022	9269	8843
Penobscot	75150	38527	36623	10800	10471	15539	20905	18473
Piscataquis	14403	7394	7009	2138	2047	2773	3970	3773
Sagadahoc	18803	9176	9627	2638	2541	3358	5069	4858
Somerset	34611	17597	17014	5191	4784	6312	9470	8739
Waldo	34522	17417	17105	4973	4670	6457	9439	8510
Washington	43343	21917	21426	6994	6831	7912	10679	8828
York	60174	28913	31261	7925	7903	10949	16383	15308

STATE OF MARYLAND.

Total	780894	384984	395910	122932	121522	144695	184742	169845
Allegany	38536	19889	18647	6362	6128	7532	9151	7941
Anne Arundel	24457	12794	11663	4214	3688	4985	5911	5859
Baltimore	63387	31981	31406	10535	9696	11545	15347	13449
Baltimore City	267354	125849	141505	37402	40335	50570	64398	54762
Calvert	9865	4909	4956	1796	1717	1667	2056	1838
Caroline	12101	6043	6058	2103	2032	2123	2742	2735
Carroll	28619	14341	14278	4654	4398	4975	6828	6751
Cecil	25874	13169	12705	4196	3900	4859	6393	6288
Charles	15738	7886	7852	2734	2763	2749	3379	3366
Dorchester	19458	9707	9751	3384	3228	3358	4412	4409
Frederick	47572	23265	24307	7432	7389	8370	11049	10454
Harford	22605	11212	11393	3639	3540	3958	5413	5155
Howard	14150	7234	6916	2459	2216	2619	3243	3145
Kent	17102	8878	8224	2787	2667	3554	4264	4143
Montgomery	20563	10598	9965	3339	3130	3931	5061	4863
Prince George's	21138	10852	10286	3581	3334	3965	5058	5018
Queen Anne	16171	8265	7906	2865	2597	3060	3723	3723
Saint Mary's	14944	7446	7498	2565	2553	2566	3267	3241
Somerset	18190	9271	8919	3153	2953	3381	4132	4124
Talbot	16137	8136	8001	2650	2526	3048	3796	3770
Washington	34712	17150	17562	5307	5253	6296	8072	7796
Wicomico	15802	7922	7880	2858	2757	2752	3480	3473
Worcester	16419	8187	8232	2917	2722	2832	3567	3542

STATE OF MASSACHUSETTS.

Total	1457351	703779	753572	184640	187180	298767	398157	312770
Barnstable	32774	16035	16739	4270	4000	6091	9347	8819
Berkshire	64827	32294	32533	9025	9065	12608	17285	13595
Bristol	102886	49419	53467	13394	13556	19777	27739	23222
Dukes	3787	1819	1968	445	417	673	1125	1096
Essex	200843	95498	105345	24726	25446	41346	54546	44051
Franklin	32635	16362	16273	4256	4100	6264	9396	8312
Hampden	78409	37382	41027	10146	10378	15733	20693	15677
Hampshire	44388	21443	22945	5864	5820	8308	11734	9510
Middlesex	274353	131959	142394	33668	34706	58327	75274	58565
Nantucket	4123	1825	2298	466	421	506	1155	1154
Norfolk	89443	42944	46499	11779	11928	16890	23816	19253
Plymouth	65365	32116	33249	8345	8328	12291	18588	16684
Suffolk	270802	129482	141320	32447	33461	61415	74875	51943
Worcester	192716	95201	97515	25809	25554	38538	52584	40889

STATE OF MICHIGAN.

Total	1184059	617745	566314	181806	176724	252821	315937	274459
Alcona	696	395	301	88	104	211	219	145
Allegan	32105	17007	15098	5097	4876	6809	8548	7675
Alpena	2756	1715	1041	306	283	1084	1058	614
Antrim	1985	1116	869	314	272	473	565	479
Barry	22199	11637	10562	3575	3348	4607	5852	5628
Bay	15900	8895	7005	2306	2160	4488	4837	3374
Benzie	2184	1164	1020	305	323	513	638	604
Berrien	35104	17918	17186	5457	5513	7150	8930	8469
Branch	26226	13243	12983	3914	3859	5091	7013	6772
Calhoun	36569	18551	18018	5290	5317	7448	9869	9427
Cass	21094	10957	10137	3437	3276	4184	5404	5171
Charlevoix	1724	942	782	306	280	361	448	424
Cheboygan	2196	1237	959	349	320	555	624	438
Chippewa	1689	932	757	280	251	387	458	393

TABLE XXIV.—STATE OF MICHIGAN—Continued.

COUNTIES.	All ages. Total.	All ages. Male.	All ages. Female.	5 to 18. Male.	5 to 18. Female.	18 to 45. Male.	21 and upward. Male.	21 and upward. Male citizens.
Clare	366	286	80	34	23	202	222	162
Clinton	22845	11815	11030	3620	3412	4610	5813	5526
Delta	2542	1556	986	278	328	921	964	456
Eaton	25171	12915	12256	3856	3735	5150	6610	6483
Emmet	1211	637	574	206	177	209	274	264
Genesee	33900	17430	16470	4984	4880	7112	9126	8492
Grand Traverse	4443	2367	2076	773	692	872	1090	1013
Gratiot	11810	6180	5630	2038	1888	2248	2875	2741
Hillsdale	31684	16063	15621	4783	4748	6234	8374	8300
Houghton	13879	7735	6144	2055	1950	3618	3844	1945
Huron	9049	5024	4025	1542	1436	1949	2330	1387
Ingham	25268	13081	12187	3992	3717	5117	6554	6365
Ionia	27681	14421	13260	4292	3982	5870	7355	6979
Iosco	3163	1894	1269	420	365	1090	1113	677
Isabella	4113	2214	1899	627	684	968	1109	1017
Jackson	36047	19053	16994	4995	4952	8635	10515	9772
Kalamazoo	32054	16519	15535	4660	4670	6866	8787	8191
Kalkaska	424	241	183	70	63	110	134	123
Kent	50403	26186	24217	7729	7562	10764	13589	11662
Keweenaw	4205	2333	1872	667	650	976	1127	892
Lake	548	309	239	96	72	127	160	148
Lapeer	21345	11077	10268	3368	3337	4332	5469	4920
Leelanaw	4576	2407	2169	822	789	833	1088	637
Lenawee	45595	22911	22684	6444	6555	9082	12338	11103
Livingston	19336	10053	9283	2963	2817	3958	5227	5041
Mackinac	1716	911	805	296	286	351	417	362
Macomb	27616	14073	13543	4432	4288	4964	6878	5957
Manistee	6074	3461	2613	821	767	1850	1950	1936
Manitou	891	489	402	169	148	165	221	50
Marquette	15033	8959	6074	1931	1884	5127	5261	2334
Mason	3263	1811	1452	477	478	857	998	826
Mecosta	5642	3070	2572	850	828	1402	1629	1132
Menominee	1791	1216	575	185	161	830	749	403
Midland	3285	1812	1473	448	443	874	984	824
Missaukee	130	76	54	20	14	39	42	41
Monroe	27483	13954	13529	4680	4641	4776	6380	6112
Montcalm	13629	7269	6360	2261	2039	3018	3565	3321
Muskegon	14894	8402	6492	2111	1914	4250	4605	2953
Newaygo	7294	3923	3371	1198	1098	1581	1915	1712
Oakland	40867	21117	19750	6077	5936	8582	11160	10521
Oceana	7222	3939	3283	1186	1041	1580	1965	1772
Ogemaw	12	9	3	......	......	7	8	2
Ontonagon	2845	1438	1407	550	566	434	568	417
Osceola	2093	1161	932	333	309	484	580	505
Oscoda	70	49	21	8	5	32	32	15
Ottawa	26651	14104	12547	4416	4204	5345	6665	5326
Presque Isle	355	228	127	38	53	136	157	40
Saginaw	39097	21003	18094	5786	5748	9662	11106	8145
Sanilac	14562	7691	6871	2656	2506	2667	3360	2060
Shiawassee	20858	10830	10028	3318	3198	4297	5403	5207
St. Clair	36661	18964	17697	6386	6192	6837	8733	6687
St. Joseph	26275	13483	12792	3952	3809	5440	7073	6512
Tuscola	13714	7257	6457	2346	2152	2752	3427	3030
Van Buren	28829	14865	13964	4544	4417	5842	7577	7277
Washtenaw	41434	21506	19928	5987	5775	8838	11426	10495
Wayne	119038	59916	59122	17918	17951	24431	30364	24087
Wexford	650	343	307	90	84	157	189	189

STATE OF MINNESOTA.

COUNTIES.	All ages. Total.	All ages. Male.	All ages. Female.	5 to 18. Male.	5 to 18. Female.	18 to 45. Male.	21 and upward. Male.	21 and upward. Male citizens.
Total	439706	235299	204407	72657	70008	94238	114739	75274
Aitkin	178	94	84	42	29	37	34	3
Anoka	3940	2091	1849	673	615	792	969	623
Becker	308	173	135	39	37	92	102	92
Beltrami	80	40	40	12	13	13	20	15
Benton	1555	864	691	259	230	333	426	343
Big Stone	24	15	9	5	4	7	5	3
Blue Earth	17302	9351	7951	2905	2734	3824	4672	3203
Brown	6396	3395	3001	1099	1021	1201	1571	1047
Carlton	286	212	74	21	24	138	178	87
Carver	11586	6101	5485	2271	2088	1693	2500	1360
Cass	380	211	169	46	32	115	126	71
Chippewa	1467	833	634	213	188	380	445	244
Chisago	4358	2331	2027	726	699	907	1173	507
Clay	92	60	32	10	7	33	38	24
Cottonwood	534	336	198	79	54	176	205	199
Crow Wing	200	122	78	28	21	67	69	67
Dakota	16312	8741	7571	3003	2794	3188	4034	2244
Dodge	8598	4526	4072	1438	1433	1754	2176	1844
Douglas	4239	2278	1961	602	597	1014	1219	553
Faribault	9940	5244	4696	1638	1582	2017	2453	2262
Fillmore	24887	13221	11666	4341	4183	5141	6187	3358
Freeborn	10578	5590	4988	1808	1662	2081	2568	2123
Goodhue	22618	12012	10606	3782	3539	4649	5698	2787
Grant	340	202	138	57	46	88	103	7
Hennepin	31566	16827	14739	4834	4804	7504	8795	6164
Houston	14936	7828	7108	2573	2630	2849	3699	2287
Isanti	2035	1075	960	328	328	414	525	474
Itasca	96	58	38	11	13	34	34	11
Jackson	1825	1008	817	279	258	448	539	512
Kanabec	93	53	40	13	13	23	28	27
Kandiyohi	1760	948	812	239	240	421	520	105
Lac qui Parle	145	83	62	17	17	36	39	28
Lake	135	78	57	27	22	33	39	37
Le Sueur	11607	5999	5608	2143	2203	1819	2499	1922
Martin	3867	2094	1773	650	568	819	1009	813
McLeod	5643	2975	2668	854	832	1100	1319	947
Meeker	6090	3220	2870	1013	944	1258	1563	1058
Mille Lac	1109	598	511	196	183	220	275	248
Monongalia	3161	1744	1417	530	437	647	835	542
Morrison	1681	956	725	285	256	403	476	328
Mower	10447	5802	4645	1699	1546	2577	2978	2425
Murray	209	117	92	25	25	52	65	65
Nicollet	8362	4434	3928	1428	1353	1662	2068	942
Nobles	117	63	54	17	18	33	36	36
Olmsted	19793	10435	9358	3213	3163	4209	5055	4077
Otter Tail	1968	1084	884	282	281	496	590	149
Pembina	64	31	33	12	19	11	13	12
Pine	648	475	173	56	54	354	347	212
Pope	2691	1430	1261	395	414	604	732	260
Ramsey	23085	12021	11064	3349	3469	5666	6344	2995
Redwood	1829	1037	792	248	236	528	598	523
Renville	3219	1757	1462	512	494	714	861	527
Rice	16083	8399	7684	2805	2646	3103	3857	3159
Rock	138	78	60	16	14	41	53	51
Scott	11042	5826	5216	2178	2077	1772	2454	1282
Sherburne	2050	1150	900	337	290	489	565	508
Sibley	6725	3549	3176	1352	1220	1060	1457	650
Stearns	14206	7585	6621	2341	2355	2820	3576	2730
Steele	8271	4377	3894	1354	1274	1675	2127	1527
Stevens	174	102	72	28	23	55	59	18
St. Louis	4561	3525	1036	328	274	2789	2803	1146
Todd	2036	1108	928	343	314	438	545	383
Traverse	13	7	6	1	1	5	6	5
Wabashaw	15859	8417	7442	2497	2520	3558	4196	3310
Wadena	6	5	1	1	......	3	3	3
Waseca	7854	4154	3700	1379	1322	1446	1875	1267
Washington	11809	6733	5076	1783	1685	3266	3670	2096
Watonwan	2426	1343	1033	365	313	613	717	518
Wilkin	295	180	115	36	26	89	106	89
Winona	22319	11530	10789	3528	3628	4648	5592	4231
Wright	9457	4958	4499	1660	1574	1691	2226	1503

STATE OF MISSISSIPPI.

COUNTIES.	All ages. Total.	All ages. Male.	All ages. Female.	5 to 18. Male.	5 to 18. Female.	18 to 45. Male.	21 and upward. Male.	21 and upward. Male citizens.
Total	827922	413421	414501	141412	137587	149698	174845	169737
Adams	19084	9275	9809	2703	2711	3325	4765	4749
Alcorn	10431	5290	5141	1883	1732	1910	2152	2073
Amite	10973	5423	5550	2004	1916	1707	2061	2015
Attala	14776	7281	7495	2734	2633	2433	2811	2806
Bolivar	9732	5135	4597	1337	1371	2431	2638	2582
Calhoun	10561	5297	5264	1957	1850	1758	2007	2005
Carroll	21047	10430	10617	3568	3599	3789	4364	4233
Chickasaw	19899	9899	10000	3622	3372	3369	3978	3874
Choctaw	16988	8376	8612	3105	3001	2668	3111	3090
Claiborne	13386	6626	6760	2116	2093	2382	3043	3019
Clark	7505	3638	3867	1362	1361	1212	1459	1428
Coahoma	7144	3887	3257	1065	974	1853	1973	1942
Copiah	20608	10229	10379	3610	3520	3543	4013	3900
Covington	4753	2316	2437	870	879	745	852	807
De Soto	32021	16320	15701	5115	5177	6260	6913	6612
Franklin	7498	3654	3844	1347	1390	1182	1392	1382
Greene	2038	1004	1034	401	378	295	380	369
Grenada	10571	5345	5226	1734	1697	2106	2418	2323
Hancock	4239	2218	2021	739	677	827	1047	972
Harrison	5795	2943	2852	1057	1002	1047	1275	1183
Hinds	30488	15393	15095	4984	4883	5800	6829	6671
Holmes	19370	9626	9744	3181	3186	3619	4149	4102
Issaquena	6887	3524	3363	860	906	1540	1890	1809
Itawamba	7812	3848	3964	1455	1432	1270	1378	1357
Jackson	4362	2287	2075	732	735	920	1067	1056
Jasper	10884	5317	5567	2035	1975	1680	1961	1905
Jefferson	13848	6690	7158	2286	2353	2253	2850	2802
Jones	3313	1619	1694	676	626	464	538	537
Kemper	12920	6445	6475	2600	2273	1948	2272	2253
Lafayette	18802	9636	9166	3480	3114	3467	3845	3788
Lauderdale	13462	6720	6742	2247	2338	2404	2746	2744
Lawrence	6720	3366	3354	1257	1152	1091	1258	1243

TABLE XXIV.—STATE OF MISSISSIPPI—Continued.

COUNTIES.	All ages.			5 to 18.		18 to 45.	21 and upward.	
	Total.	Male.	Female.	Male.	Female.	Male.	Male.	Male citizens.
Leake	8496	4304	4192	1649	1473	1375	1585	1568
Lee	15955	8028	7927	2920	2790	2773	3194	3158
Lincoln	10184	5006	5178	1831	1868	1713	1960	1901
Lowndes	30502	15120	15382	5131	5281	5839	6939	6936
Madison	20948	10351	10597	3450	3377	3793	4514	4315
Marion	4211	2119	2092	774	853	680	773	742
Marshall	29416	14653	14763	4896	4910	5446	6287	6263
Monroe	22631	11106	11525	4084	3858	3842	4507	4336
Neshoba	7439	3572	3867	1321	1311	1121	1342	1318
Newton	10067	4928	5139	1763	1752	1603	1857	1844
Noxubee	20905	10394	10511	3567	3493	3806	4521	4493
Oktibbeha	14891	7348	7543	2680	2599	2440	2945	2146
Panola	20754	10550	10204	3543	3359	4080	4514	4479
Perry	2694	1292	1402	536	526	401	475	474
Pike	11303	5733	5570	2103	1974	1886	2234	2132
Pontotoc	12525	6095	6430	2264	2280	2012	2385	2385
Prentiss	9348	4641	4707	1709	1590	1587	1753	1629
Rankin	12977	6408	6569	2286	2329	2186	2491	2327
Scott	7847	3870	3977	1430	1400	1319	1444	1438
Simpson	5718	2937	2781	1144	974	956	1018	1013
Smith	7126	3481	3645	1306	1242	1098	1257	1246
Sunflower	5015	2662	2353	854	708	1089	1258	1186
Tallahatchie	7852	3990	3862	1270	1159	1564	1774	1738
Tippah	20727	10125	10602	3718	3612	3424	3899	3778
Tishemingo	7350	3715	3635	1339	1366	1409	1577	1344
Tunica	5358	2918	2440	804	728	1396	1481	1474
Warren	26769	13284	13485	3273	3477	5846	7258	7166
Washington	14569	7698	6871	1997	1881	3528	4059	4038
Wayne	4206	2075	2131	719	729	718	819	814
Wilkinson	12705	6134	6571	2084	2126	2058	2588	2568
Winston	8984	4334	4650	1659	1619	1354	1646	1637
Yalabusha	13254	6794	6460	2314	2130	2546	2938	2822
Yazoo	17279	8699	8580	2572	2507	3519	4118	3398

STATE OF MISSOURI.

Total	1721295	896347	824948	294316	283487	352998	408206	380235
Adair	11448	5892	5556	2059	1997	2058	2509	2493
Andrew	15137	8014	7123	2633	2479	3068	3584	3448
Atchison	8440	4489	3951	1382	1377	1829	2036	2024
Audrain	12307	6417	5890	2171	2040	2530	2888	2813
Barry	10373	5224	5149	1970	1884	1776	1936	1921
Barton	5087	2698	2389	860	830	1114	1240	1218
Bates	15960	8541	7419	2730	2522	3430	3858	3793
Benton	11322	5850	5472	2121	1993	1982	2352	2277
Bollinger	8162	4135	4027	1574	1441	1456	1610	1599
Boone	20765	10420	10345	3657	3753	3833	4540	4513
Buchanan	35109	19175	15934	5203	5378	9383	10448	9313
Butler	4298	2167	2131	796	792	764	828	824
Caldwell	11390	5959	5431	1877	1771	2405	2772	2651
Callaway	19202	9916	9286	3437	3183	3790	4452	4242
Camden	6108	3105	3003	1177	1116	1622	1147	1143
Cape Girardeau	17558	9003	8555	3017	2927	3466	3999	3634
Carroll	17446	9237	8209	3102	2897	3601	4056	3962
Carter	1455	733	722	274	276	262	281	275
Cass	19296	10408	8888	3233	2945	4421	4989	4757
Cedar	9474	4851	4623	1752	1616	1695	1896	1853
Chariton	19136	9913	9223	3479	3249	3671	4290	4132
Christian	6707	3374	3333	1243	1204	1192	1285	1283
Clarke	13667	7050	6617	2351	2290	2510	3107	3030
Clay	15564	8079	7485	2750	2770	3085	3626	3622
Clinton	14063	7582	6481	2313	2198	3291	3681	3249
Cole	10292	5595	4697	1700	1590	2442	2744	2675
Cooper	20692	10664	10028	3568	3510	3975	4842	4691
Crawford	7982	4089	3893	1455	1390	1450	1646	1631
Dade	8683	4430	4253	1543	1543	1640	1833	1822
Dallas	8383	4279	4104	1587	1484	1424	1606	1604
Daviess	14410	7497	6913	2575	2414	2699	3122	3093
De Kalb	9858	5277	4581	1778	1569	2036	2283	2166
Dent	6357	3256	3101	1269	1111	1044	1172	1142
Douglas	3915	1941	1974	749	692	590	664	636
Dunklin	5982	3092	2890	1148	1077	1143	1160	1109
Franklin	30098	15769	14329	5900	5375	5437	6339	6029
Gasconade	10093	5312	4781	1864	1730	1773	2312	2138
Gentry	11607	6019	5588	2160	1992	2142	2484	2445
Greene	21549	10974	10575	3520	3556	4419	4920	4763
Grundy	10567	5441	5126	1857	1787	2078	2369	2110
Harrison	14635	7578	7057	2755	2588	2542	3002	2974
Henry	17401	9129	8272	2846	2799	3735	4257	4172
Hickory	6452	3302	3150	1144	1117	1208	1325	1307
Holt	11652	6173	5479	1988	1908	2476	2793	2633
Howard	17233	8977	8256	3257	3004	3211	3750	3738
Howell	4218	2150	2068	795	776	725	800	793
Iron	6278	3148	3130	1065	1117	1170	1359	1282
Jackson	55041	30282	24759	8578	8019	14633	15722	14652
Jasper	14928	7893	7035	2510	2392	3231	3665	3576
Jefferson	15380	8146	7234	2785	2576	2905	3649	3505
Johnson	24648	12662	11986	4110	3983	5017	5852	5792
Knox	10974	5735	5239	1999	1866	2031	2409	2120
Laclede	9380	4724	4656	1667	1665	1700	1913	1865
Lafayette	22623	11689	10934	3933	3901	4487	5407	5220
Lawrence	13067	6634	6433	2280	2203	2459	2758	2713
Lewis	15114	7849	7265	2722	2550	2820	3442	3405
Lincoln	15960	8281	7679	2872	2691	3022	3593	3574
Linn	15900	8219	7681	2738	2686	3154	3696	3562
Livingston	16730	8793	7937	2843	2718	3526	4079	3911
Macon	23230	11934	11296	3946	3879	4557	5313	5150
Madison	5849	3015	2834	966	994	1227	1379	1374
Maries	5916	3019	2897	1138	1088	1005	1178	1131
Marion	23780	12282	11498	3763	3818	5097	6140	5970
McDonald	5226	2667	2559	987	922	919	1062	1061
Mercer	11557	5948	5609	2202	2085	1927	2277	2238
Miller	6616	3404	3212	1196	1154	1189	1358	1329
Mississippi	4982	2692	2290	872	798	1256	1332	1018
Moniteau	11375	5756	5619	2025	2059	2064	2465	2419
Monroe	17149	9014	8135	3075	2810	3364	4005	3908
Montgomery	10405	5272	5133	1753	1779	1992	2372	2306
Morgan	8434	4297	4137	1610	1452	1426	1763	1753
New Madrid	6357	3380	2977	1147	1040	1404	1440	1410
Newton	12821	6689	6132	2296	2156	2468	2847	2816
Nodaway	14751	7819	6932	2572	2365	3055	3487	3418
Oregon	3287	1683	1604	652	597	537	642	641
Osage	10793	5641	5152	1956	1831	2004	2452	2148
Ozark	3363	1658	1705	622	602	537	592	587
Pemiscot	2059	1079	980	377	362	426	462	458
Perry	9877	5004	4873	1799	1794	1752	2033	1997
Pettis	18706	9882	8824	2987	2984	4245	4759	4586
Phelps	10506	5292	5214	1854	1808	1881	2201	2112
Pike	23076	11829	11247	4052	3922	4439	5395	5308
Platte	17352	9114	8238	3000	3007	3609	4284	4135
Polk	12445	6249	6196	2197	2169	2244	2523	2518
Pulaski	4714	2440	2274	938	829	845	952	950
Putnam	11217	5651	5566	1999	2045	1882	2276	2273
Ralls	10510	5542	4968	1889	1784	2029	2487	2459
Randolph	15908	8220	7688	2713	2702	3173	3725	3643
Ray	18700	9780	8920	3428	3156	3655	4213	4081
Reynolds	3756	1847	1909	715	734	613	673	664
Ripley	3175	1572	1603	642	600	506	577	574
Saline	21672	11307	10365	3803	3653	4385	5031	4892
Schuyler	8820	4499	4321	1543	1582	1613	1884	1855
Scotland	10670	5487	5183	2013	1859	1901	2313	2182
Scott	7317	3886	3431	1287	1240	1590	1734	1658
Shannon	2339	1152	1187	444	422	389	438	437
Shelby	10119	5273	4846	1835	1627	1961	2342	2193
St. Charles	21304	11346	9958	3538	3391	4513	5473	5005
St. Clair	6742	3445	3297	1191	1200	1243	1456	1442
Ste. Genevieve	8384	4257	4127	1566	1499	1427	1804	1766
St. François	9742	5199	4543	1676	1656	2110	2427	2004
St. Louis	351189	183356	167833	53461	52775	80560	93949	77685
Stoddard	8535	4328	4207	1628	1508	1531	1657	1647
Stone	3253	1632	1621	590	574	567	614	598
Sullivan	11907	6078	5829	2151	2113	2102	2425	2412
Taney	4407	2241	2166	870	827	718	811	803
Texas	9618	4935	4683	1922	1680	1647	1838	1829
Vernon	11247	6038	5209	1910	1827	2512	2764	2710
Warren	9673	5219	4454	1788	1629	1951	2307	2098
Washington	11719	5868	5851	1986	2096	2140	2530	2399
Wayne	6068	3098	2970	1185	1090	1087	1169	1127
Webster	10434	5276	5158	1876	1750	1813	2051	2031
Worth	5004	2593	2411	925	881	891	1019	1015
Wright	5684	2932	2752	1039	976	1042	1129	1097

TERRITORY OF MONTANA.

Total	20595	16771	3824	1134	967	12418	13424	11523
Beaver Head	722	597	125	46	31	481	523	523
Big Horn	38	26	12	.....	.....	26	26	26
Choteau	517	414	103	22	25	349	364	326
Dawson	177	158	19	2	1	141	149	136
Deer Lodge	4367	3773	594	160	127	2466	2730	2632
Gallatin	1578	1190	388	134	93	878	917	775
Jefferson	1531	1241	290	99	74	969	1004	860
Lewis and Clarke	5040	3998	1042	292	253	3250	3404	2445
Madison	2684	1974	710	183	199	1132	1303	1243
Meagher	1387	1162	225	82	66	922	1007	930
Missoula	2554	2238	316	114	98	1804	1997	1627

TABLE XXIV.—STATE OF NEBRASKA.

COUNTIES.	All ages.			5 to 18.		18 to 45.	21 and upward.	
	Total.	Male.	Female.	Male.	Female.	Male.	Male.	Male citizens.
Total	122993	70425	52568	17779	16744	35677	39080	36169
Adams	19	12	7	2	1	7	7	7
Blackbird	31	19	12	8	.....	7	9	9
Buffalo	193	139	54	22	21	101	94	78
Burt	2847	1550	1297	434	449	665	766	760
Butler	1290	705	585	182	199	340	374	356
Cass	8151	4699	3452	1210	1162	2290	2522	2454
Cedar	1032	588	444	159	146	261	300	295
Cheyenne	190	148	42	11	6	128	122	118
Clay	54	32	22	10	9	15	18	18
Colfax	1424	825	599	179	170	436	489	484
Cuming	2964	1694	1270	519	415	757	844	761
Dakota	2040	1103	937	347	349	445	546	544
Dawson	103	76	27	16	12	56	59	47
Dixon	1315	708	607	197	208	314	384	383
Dodge	4212	2368	1844	577	499	1205	1360	1293
Douglas	19982	12049	7933	2008	2103	7976	8249	7408
Fillmore	238	131	107	25	32	68	72	67
Franklin	26	21	5	2	.....	17	19	14
Gage	3359	1881	1478	545	497	838	919	887
Grant	484	395	89	23	18	342	338	302
Hall	1057	647	410	122	126	367	396	356
Hamilton	130	83	47	18	9	40	48	48
Harrison	631	488	143	47	35	395	384	346
Jackson	9	9	.....	.....	.....	9	8	7
Jefferson	2440	1417	1023	363	332	702	774	744
Johnson	3429	1800	1629	571	576	731	842	815
Kearney	58	43	15	4	5	36	36	31
Lancaster	7074	4269	2805	934	872	2378	2571	2067
L'Eau qui Court	261	144	117	36	32	69	80	78
Lincoln	17	15	2	.....	.....	14	15	12
Lyon	78	72	6	.....	1	70	67	54
Madison	1133	659	474	176	150	303	356	269
Merrick	557	341	216	63	64	180	211	200
Monroe	235	202	33	8	11	178	178	129
Nemaha	7593	4057	3536	1233	1201	1696	1951	1883
Nuckolls	8	4	4	.....	2	2	3	2
Otoe	12345	6802	5543	2043	1880	3109	3438	3337
Pawnee	4171	2222	1949	701	677	889	1019	987
Pierce	152	83	69	24	29	45	49	49
Platte	1899	1154	745	249	217	611	685	590
Polk	136	83	53	18	15	42	42	42
Richardson	9780	5400	4380	1782	1534	2146	2398	2357
Saline	3106	1715	1391	509	460	716	840	796
Sarpy	2913	1753	1160	463	392	888	942	751
Saunders	4547	2582	1965	594	578	1335	1472	1232
Seward	2953	1703	1250	453	363	786	891	878
Stanton	636	345	291	119	94	149	166	151
Taylor	97	84	13	6	2	70	72	52
Washington	4452	2451	2001	622	629	1124	1282	1253
Wayne	182	101	81	19	27	50	62	61
Webster	16	8	8	.....	2	7	7	4
York	604	330	274	87	90	163	183	183
Unorganized Northwest Territory	52	49	3	.....	1	47	45	45
Unorganized Territory west of Madison County	183	99	84	30	30	44	54	54
Winnebago Indian reservation	31	20	11	4	3	10	14	14
Pawnee Indian reservation	44	18	26	5	9	8	8	7

STATE OF NEVADA.

Total	42191	32379	10112	2762	2575	24762	26920	18652
Churchill	196	142	54	21	12	98	103	92
Douglas	1215	886	329	145	102	570	620	306
Elko	3447	2776	671	175	158	2205	2406	1832
Esmeralda	1553	1253	300	92	82	1003	1092	743
Humboldt	1916	1548	368	122	89	1208	1306	960
Lander	2815	2204	611	142	136	1734	1878	1455
Lincoln	2985	2119	866	329	300	1416	1536	1248
Lyon	1837	1389	448	122	114	1036	1121	694
Nye	1087	887	200	49	44	680	779	693
Ormsby	3668	2798	870	267	219	2068	2214	1085
Roop	133	115	18	10	7	87	90	80
Storey	11359	7864	3495	760	835	5844	6284	4354
Washoe	3091	2173	918	256	254	1562	1697	1175
White Pine	7189	6225	964	272	223	5251	5794	3935

STATE OF NEW HAMPSHIRE.

Total	318300	155640	162660	40073	38693	60684	91016	83361
Belknap	17681	8588	9093	2120	1960	3294	5240	5007
Carroll	17332	8758	8574	2468	2145	2920	4966	4906
Cheshire	27265	13653	13612	3537	3330	5169	7903	7377
Coos	14932	7955	6977	2032	1949	3450	4453	3717
Grafton	39103	19816	19287	5049	4693	7625	11614	10895
Hillsborough	64238	30021	34217	7566	7807	12504	17643	15218
Merrimack	42151	20718	21433	5166	4960	8086	12340	11333
Rockingham	47297	22853	24444	6074	5829	8495	13314	12568
Strafford	30243	14448	15795	3854	3883	5956	8310	7323
Sullivan	18058	8830	9228	2207	2137	3185	5233	5017

STATE OF NEW JERSEY.

Total	906096	449672	456424	132049	130813	180987	231862	194109
Atlantic	14093	7167	6926	2270	2250	2511	3600	3348
Bergen	30122	15113	15009	4158	4112	6117	8211	6513
Burlington	53639	26175	27464	7953	7938	10056	13510	12272
Camden	46193	22704	23489	6869	6713	8995	11399	10517
Cape May	8349	4135	4214	1233	1255	1540	2153	2088
Cumberland	34665	17626	17039	5500	5225	6896	8833	8326
Essex	143839	70057	73782	20222	20333	28511	36137	27208
Gloucester	21562	11044	10518	3439	3133	4173	5494	5030
Hudson	129067	64022	65045	17741	18195	28360	33522	23890
Hunterdon	36963	18320	18643	5290	5338	7150	9679	9363
Mercer	46386	22837	23549	6942	6650	9001	11687	10374
Middlesex	45029	22427	22602	6700	6479	8874	11584	9965
Monmouth	46195	23001	23194	7031	7024	8840	11502	10567
Morris	43137	21767	21370	6313	6204	8701	11377	9153
Ocean	13628	7042	6586	2219	1985	2507	3428	3279
Passaic	46416	22985	23431	6532	6780	9543	11891	8769
Salem	23940	12085	11855	3827	3694	4542	6002	5816
Somerset	23510	11615	11895	3302	3306	4356	6102	5639
Sussex	23168	11663	11505	3629	3470	4430	5906	5482
Union	41859	20161	21698	5445	5720	8536	10902	8364
Warren	34336	17725	16611	5344	5009	7148	8943	8137

TERRITORY OF NEW MEXICO.

Total	91874	47135	44739	14440	14872	20070	23332	22442
Bernalillo	7591	3727	3864	1216	1227	1402	1785	1776
Colfax	1992	1290	702	185	206	904	951	901
Doña-Aña	5864	2895	2969	813	919	1345	1522	1265
Grant	1143	850	293	60	59	671	708	607
Lincoln	1803	1094	709	211	209	629	693	693
Mora	8056	4291	3765	1293	1335	1887	2157	2109
Rio Arriba	9294	4570	4724	1580	1630	1579	1971	1957
San Miguel	16058	8305	7753	2673	2596	3336	3874	3850
Santa Aña	2599	1278	1321	439	422	446	557	556
Santa Fé	9699	4742	4957	1386	1651	2007	2374	2298
Socorro	6603	3412	3191	1033	1074	1543	1689	1565
Taos	12079	5960	6119	2085	2163	2188	2684	2661
Valencia	9093	4771	4322	1394	1381	2133	2367	2204

TABLE XXIV.—STATE OF NEW YORK.

COUNTIES.	All ages.			5 to 18.		18 to 45.	21 and upward.	
	Total.	Male.	Female.	Male.	Female.	Male.	Male.	Male citizens.
Total	4382759	2163229	2219530	613659	617329	881500	1158901	981587
Albany	133052	64775	68277	19021	19624	26216	33938	28871
Allegany	40814	20493	20321	5950	5903	7711	10895	10455
Broome	44103	22019	22084	6017	6007	8813	12063	11127
Cattaraugus	43909	22178	21731	6525	6530	8322	11630	11267
Cayuga	59550	29953	29597	7793	7804	12348	17193	15181
Chautauqua	59327	29501	29826	8396	8336	11420	16071	14836
Chemung	35281	17588	17693	5040	5012	7000	9379	8317
Chenango	40564	20379	20185	5095	5044	8382	12016	10589
Clinton	47947	24320	23627	7986	7705	8440	11435	9379
Columbia	47044	23001	24043	6368	6267	8838	12626	11883
Cortland	25173	12549	12624	3278	3257	4960	7115	6842
Delaware	42972	21929	21043	6095	5747	8577	11974	11219
Dutchess	74041	36368	37673	10017	10160	14775	20039	18125
Erie	178699	89530	89169	28277	28250	33209	44284	34784
Essex	29042	14719	14323	4385	4461	5487	7518	6772
Franklin	30271	14991	15280	4968	4822	5108	7106	6126
Fulton	27064	13349	13715	3866	3849	5130	7099	6678
Genesee	31606	15703	15903	4648	4397	5673	8481	7654
Greene	31832	15555	16277	4344	4489	5922	8550	8174
Hamilton	2960	1638	1322	449	396	683	863	774
Herkimer	39929	20152	19777	5366	5043	8196	11383	10158
Jefferson	65415	32434	32981	8893	8589	12644	17779	15973
Kings	419921	202024	217897	57768	59951	85694	105581	83551
Lewis	28699	14762	13937	4339	4132	5554	7781	7066
Livingston	38309	18919	19390	5429	5439	7061	10104	9115
Madison	43522	21920	21602	5665	5557	8870	12771	11762
Monroe	117868	58105	59763	17538	17499	22057	29953	24792
Montgomery	34457	17293	17164	4768	4799	7062	9561	8375
New York	942292	457117	485175	122626	127727	213937	249990	188276
Niagara	50437	25010	25427	7531	7662	9258	12829	10634
Oneida	110008	54022	55986	15053	15318	20800	29493	25964
Onondaga	104183	51960	52223	14583	14578	20841	28263	23646
Ontario	45108	22348	22760	6019	5970	8617	12388	11263
Orange	80902	40146	40756	11334	11220	16439	21546	19062
Orleans	27689	13752	13937	3846	3802	5237	7566	6964
Oswego	77941	38907	39034	11553	11580	14644	20474	18173
Otsego	48967	24432	24535	6347	6038	9540	14109	13466
Putnam	15420	7652	7768	2037	2138	3118	4330	3659
Queens	73803	36717	37086	10628	10593	14449	19559	16019
Rensselaer	99549	48731	50818	13956	14175	19692	26200	22622
Richmond	33029	16164	16865	4499	4672	6296	8670	7317
Rockland	25213	12798	12415	3668	3679	5121	6834	5429
Saratoga	51529	25267	26262	7161	7058	9260	13724	12646
Schenectady	21347	10481	10866	2920	3026	4001	5620	5062
Schoharie	33340	16603	16737	4824	4683	6236	8838	8643
Schuyler	18989	9370	9619	2472	2414	3661	5368	5196
Seneca	27823	13691	14132	3931	3824	5201	7407	7025
Steuben	67717	34048	33669	10155	9901	12903	17686	16638
St. Lawrence	84826	42007	42819	13088	12932	15034	20806	17612
Suffolk	46924	23295	23629	6708	6504	8525	12688	11205
Sullivan	34550	17908	16642	5775	5528	6309	8804	7912
Tioga	30572	15250	15322	4085	4083	6049	8577	8256
Tompkins	33178	16592	16586	4182	4068	6983	9507	9034
Ulster	84075	42612	41463	13256	13030	16413	21447	19625
Warren	22592	11440	11152	3473	3428	4275	5852	5335
Washington	49568	25068	24500	6983	6792	9641	13566	11422
Wayne	47710	23715	23995	6746	6630	8836	13025	11891
Westchester	131348	65739	65609	19374	18821	26858	34933	29055
Wyoming	29164	14514	14650	4040	3956	5286	8022	7463
Yates	19595	9726	9869	2522	2430	3888	5592	5228

STATE OF NORTH CAROLINA.

Total	1071361	518704	552657	182421	177509	174825	217813	214224
Alamance	11874	5598	6276	1915	1963	1858	2474	2470
Alexander	6868	3183	3685	1134	1125	978	1228	1218
Alleghany	3691	1831	1860	698	627	548	691	691
Anson	12428	5910	6518	2125	2134	1945	2360	2339
Ashe	9573	4651	4922	1798	1692	1403	1773	1758
Beaufort	13011	6487	6524	2150	2025	2395	2964	2942
Bertie	12950	6181	6769	2177	2094	2118	2627	2605
Bladen	12831	6372	6459	2252	2175	2132	2618	2610
Brunswick	7754	3808	3946	1272	1340	1328	1700	1700
Buncombe	15412	7519	7893	2706	2630	2495	3021	3009
Burke	9777	4601	5176	1754	1692	1355	1770	1757
Cabarrus	11954	5762	6192	2036	1931	1995	2385	2381
Caldwell	8476	3954	4522	1513	1512	1176	1490	1488
Camden	5361	2738	2623	918	799	993	1262	1255
Carteret	9010	4472	4538	1461	1430	1682	2072	2071
Caswell	16081	7896	8185	2740	2649	2594	3402	3357
Catawba	10984	5093	5891	1853	1972	1572	2044	1971
Chatham	19723	9518	10205	3394	3332	3079	4008	3955
Cherokee	8080	3903	4177	1480	1444	1181	1444	1440
Chowan	6450	3049	3401	998	1053	1073	1391	1367
Clay	2461	1225	1236	432	396	401	498	496
Cleaveland	12696	6052	6644	2292	2140	1875	2336	2231
Columbus	8474	4436	4038	1555	1504	1498	1842	1674
Craven	20516	9842	10674	2986	3036	3833	4849	4816
Cumberland	17035	8106	8929	2839	2882	2732	3460	3452
Currituck	5131	2640	2491	1013	853	954	1131	1119
Dare	2778	1406	1372	454	399	532	656	647
Davidson	17414	8415	8999	2986	2862	2700	3497	3470
Davie	9620	4637	4983	1662	1667	1515	1880	1879
Duplin	15542	7596	7946	2865	2656	2380	2992	2957
Edgecombe	22970	11572	11398	3482	3495	4716	5288	5212
Forsyth	13050	6016	7034	2114	2278	1867	2573	2562
Franklin	14134	6854	7280	2400	2272	2146	2788	2770
Gaston	12602	5951	6651	2134	1993	1883	2179	2170
Gates	7724	3677	4047	1428	1357	1118	1443	1436
Granville	24831	11972	12859	4307	4112	3885	5057	4852
Greene	8687	4254	4433	1478	1395	1478	1742	1721
Guilford	21736	10253	11483	3623	3625	3354	4491	4407
Halifax	20408	10106	10302	3308	3110	3700	4651	4455
Harnett	8895	4411	4484	1634	1529	1424	1758	1737
Haywood	7921	3835	4086	1407	1418	1320	1467	1434
Henderson	7706	3751	3955	1409	1277	1168	1433	1432
Hertford	9273	4410	4863	1630	1650	1444	1805	1805
Hyde	6445	3293	3152	1159	1053	1168	1413	1411
Iredell	16931	7908	9023	2819	2745	2503	3338	3334
Jackson	6683	3298	3385	1198	1214	1070	1263	1261
Johnston	16897	8352	8545	2938	2787	2818	3430	3414
Jones	5002	2510	2492	787	710	940	1156	1152
Lenoir	10434	5084	5350	1703	1726	1781	2131	2081
Lincoln	9573	4472	5101	1632	1641	1394	1803	1795
Macon	6615	3197	3418	1152	1137	1057	1266	1265
Madison	8192	4053	4139	1546	1505	1243	1402	1398
Martin	9647	4842	4805	1655	1505	1745	2160	2081
McDowell	7592	3913	3679	1359	1210	1457	1659	1643
Mecklenburg	24299	11869	12430	3919	4048	4489	5324	5267
Mitchell	4705	2332	2373	917	884	712	851	827
Montgomery	7487	3584	3903	1347	1268	1154	1385	1363
Moore	12040	5723	6317	2049	1979	1864	2453	2338
Nash	11077	5266	5811	1869	1907	1808	2169	2151
New Hanover	27978	13465	14513	4143	4341	5292	6443	6342
Northampton	14749	7171	7578	2455	2428	2480	3153	2901
Onslow	7569	3665	3904	1234	1251	1314	1600	1591
Orange	17507	8218	9289	2937	2766	2541	3549	3300
Pasquotank	8131	4010	4121	1334	1350	1446	1842	1807
Perquimans	7945	3927	4018	1337	1285	1352	1697	1696
Person	11170	5381	5789	1959	1824	1727	2187	2185
Pitt	17276	8514	8762	2923	2814	3059	3580	3569
Polk	4319	2022	2297	732	762	626	815	812
Randolph	17551	8334	9217	3004	2936	2725	3522	3508
Richmond	12882	6434	6448	2319	2144	2201	2622	2611
Robeson	16262	8009	8253	2895	2753	2654	3276	3042
Rockingham	15708	7569	8139	2804	2747	2413	3075	3038
Rowan	16810	7904	8906	2805	2772	2655	3433	3361
Rutherford	13121	6169	6952	2311	2297	1867	2409	2386
Sampson	16436	7954	8482	3002	2872	2512	3060	2986
Stanley	8315	3939	4376	1510	1466	1230	1477	1471
Stokes	11208	5451	5757	1977	1840	1745	2235	2172
Surry	11252	5428	5824	1943	1822	1757	2273	2258
Transylvania	3536	1701	1835	615	590	555	704	696
Tyrrell	4173	2096	2077	710	681	745	930	899
Union	12217	5860	6357	2172	2065	1844	2208	2201
Wake	35617	17344	18273	5719	5581	6268	7738	7673
Warren	17768	8720	9048	3010	2955	2723	3593	3572
Washington	6516	3131	3385	982	986	1154	1499	1482
Watauga	5287	2571	2716	887	960	839	1006	998
Wayne	18144	8915	9229	3037	2854	3310	3797	3765
Wilkes	15539	7258	8281	2802	2738	2206	2795	2668
Wilson	12258	5916	6342	2037	2018	2151	2462	2299
Yadkin	10697	5080	5617	1860	1763	1581	2023	1980
Yancy	5909	2909	3000	1105	1004	927	1067	1056

STATE OF OHIO.

Total	2665260	1337550	1327710	425466	420505	501750	640820	592350
Adams	20750	10297	10453	3575	3452	3466	4498	4323
Allen	23623	11949	11674	4035	3918	4222	5186	4961
Ashland	21933	10830	11103	3467	3471	3988	5189	5043
Ashtabula	32517	16071	16446	4501	4545	5949	8090	8092
Athens	23768	11955	11813	3967	3897	4327	5374	5227
Auglaize	20041	10275	9766	3000	3447	3421	4367	3894
Belmont	39714	19780	19984	6403	6322	7075	9279	8904
Brown	30802	15221	15581	5192	5275	5172	6752	6636
Butler	39912	20017	19895	6279	6487	7606	9765	9071
Carroll	14491	7195	7296	2367	2226	2511	3408	3145

TABLE XXIV.—STATE OF OHIO—Continued.

COUNTIES.	All ages.			5 to 18.		18 to 45.	21 and upward.	
	Total.	Male.	Female.	Male.	Female.	Male.	Male.	Male citizens.
Champaign	24188	12151	12037	3880	3767	4601	5827	5628
Clark	32070	16201	15869	4968	4932	6512	8086	7791
Clermont	34268	16887	17381	5534	5433	6036	8073	7601
Clinton	21914	11064	10850	3613	3489	4107	5093	5044
Columbiana	38299	19064	19235	5972	5760	7094	9395	8677
Coshocton	23600	11808	11792	4008	3806	4164	5330	5111
Crawford	25556	12866	12690	4165	4166	4721	6074	5491
Cuyahoga	132010	66725	65285	18736	19434	28015	34832	25165
Darke	32278	16612	15666	5610	5319	6021	7411	7244
Defiance	15719	8047	7672	2772	2592	2702	3495	3321
Delaware	25175	12748	12427	4076	3802	4789	6204	6069
Erie	28188	14252	13936	4459	4170	5399	6973	6292
Fairfield	31135	15762	15376	5380	4943	5615	7179	7048
Fayette	17170	8847	8323	2831	2748	3478	4004	4035
Franklin	63019	31967	31052	9837	9868	13069	15810	14922
Fulton	17589	9183	8706	2953	2859	3359	4303	3690
Gallia	25545	12839	12706	4475	4364	4424	5503	5404
Geauga	14190	7114	7076	1798	1743	2899	4146	4009
Greene	28038	14012	14026	4643	4390	5221	6799	6649
Guernsey	23838	11609	12229	3930	3908	3946	5338	5258
Hamilton	260370	128530	131840	38691	40024	52141	64612	55130
Hancock	23817	11913	11904	4127	4031	4246	5326	5106
Hardin	18714	9545	9169	3256	3105	3567	4301	4180
Harrison	18682	9191	9491	2950	2944	3291	4332	4025
Henry	14028	7295	6733	2475	2311	2597	3226	3089
Highland	29133	14468	14665	4907	4804	5081	6677	6545
Hocking	17925	8987	8938	3031	3146	3125	3887	3815
Holmes	18177	9103	9074	3133	2930	3164	4067	3852
Huron	28532	14503	14029	4432	4079	5352	7412	6587
Jackson	21759	11125	10634	3820	3622	3946	4745	4648
Jefferson	29188	14211	14977	4524	4584	5188	6794	5980
Knox	26333	13060	13273	3977	3950	5073	6560	6443
Lake	15935	7785	8150	2067	2221	2977	4362	4051
Lawrence	31380	16030	15350	5754	5428	5471	6627	6541
Licking	35756	17526	18230	5348	5505	6761	8786	8275
Logan	23028	11469	11559	3755	3734	4260	5416	5236
Lorain	30308	15158	15150	4463	4498	5774	7870	6936
Lucas	46722	23673	23049	7037	7360	10034	12027	10641
Madison	15633	7991	7642	2566	2486	3128	3816	3767
Mahoning	31001	15619	15382	4668	4591	6164	7803	6792
Marion	16184	8328	7856	2765	2548	3162	3900	3786
Medina	20092	9984	10108	2958	2849	3641	5229	4985
Meigs	31465	15873	15592	5449	5335	5509	6946	6730
Mercer	17254	8826	8428	3091	2959	2956	3726	3707
Miami	32740	16363	16377	5262	5236	6101	7815	7545
Monroe	25779	12941	12838	4593	4471	4235	5468	5232
Montgomery	64006	32800	31206	9863	9636	13059	16565	15368
Morgan	20363	10073	10290	3287	3159	3610	4690	4663
Morrow	18583	9228	9355	2900	2811	3373	4532	4350
Muskingum	44886	21899	22987	7346	7099	7671	10155	9928
Noble	19949	10039	9910	3537	3258	3416	4278	4166
Ottawa	13364	7011	6353	2309	2164	2678	3319	2546
Paulding	8544	4466	4078	1577	1411	1561	1912	1811
Perry	18453	9060	9393	3180	3044	3014	4062	3997
Pickaway	24875	12728	12147	4030	3915	4983	5887	5796
Pike	15447	7711	7736	2688	2700	2541	3310	3236
Portage	24584	12311	12273	3379	3260	4830	6826	6501
Preble	21809	10847	10962	3359	3423	4118	5277	5198
Putnam	17081	8687	8394	3024	2848	2968	3806	3737
Richland	32516	16195	16321	4897	5001	6307	8201	7774
Ross	37397	18406	18691	6064	6030	6590	8466	8412
Sandusky	25503	12936	12567	4175	4262	4802	6108	5792
Scioto	29202	14785	14517	4958	4910	5387	6647	6343
Seneca	30827	15508	15319	5158	4876	5598	7339	7040
Shelby	20748	10525	10223	3521	3486	3691	4765	4632
Stark	52508	26444	26064	8134	8176	10257	12809	11880
Summit	34674	17441	17233	4922	5076	7105	9086	7880
Trumbull	38659	19635	19024	5644	5541	7758	10190	8853
Tuscarawas	33840	17013	16827	5513	5572	6178	7771	7301
Union	18730	9624	9306	3088	3124	3570	4418	4229
Van Wert	15823	8136	7687	2880	2738	2806	3482	2976
Vinton	15027	7486	7541	2653	2634	2491	3162	3107
Warren	26689	13342	13347	4038	4036	5093	6714	6615
Washington	40609	20460	20149	6844	6669	7146	9209	8894
Wayne	35116	17467	17649	5398	5456	6587	8571	8100
Williams	20991	10730	10261	3689	3433	3791	4884	4721
Wood	24596	12566	12030	4096	4066	4446	5714	5479
Wyandot	18553	9466	9087	3135	3087	3472	4456	4196

STATE OF OREGON.

Total	90923	53131	37792	15035	14365	23959	28616	24608
Baker	2804	2152	652	234	205	1480	1706	1008
Benton	4584	2548	2036	860	786	946	1179	1162
Clackamas	5993	3345	2648	1043	1012	1345	1619	1513
Clatsop	1255	774	481	166	182	391	495	460
Columbia	863	518	345	133	131	258	301	281
Coos	1641	1078	566	218	212	571	694	514
Curry	504	313	191	67	72	154	200	175
Douglas	6066	3506	2560	1107	1009	1395	1731	1635
Grant	2251	1885	366	129	91	1484	1583	710
Jackson	4778	3031	1747	689	638	1607	1901	1293
Josephine	1204	827	377	167	139	452	539	331
Lane	6426	3514	2912	1264	1173	1266	1549	1539
Linn	8717	4709	4008	1635	1656	1711	2111	2073
Marion	9965	5384	4581	1694	1794	2136	2643	2557
Multnomah	11510	6800	4710	1561	1539	3641	4184	3450
Polk	4701	2597	2104	919	809	925	1142	1133
Tillamook	408	228	180	65	70	81	125	125
Umatilla	2916	1763	1153	473	414	861	974	893
Union	2552	1547	1005	413	367	734	847	784
Wasco	2509	1480	1029	400	371	688	818	737
Washington	4261	2391	1870	868	773	813	1047	1035
Yam Hill	5012	2741	2271	939	922	1020	1237	1210

STATE OF PENNSYLVANIA.

Total	3521951	1758499	1763452	540133	535907	679506	865883	776345
Adams	30315	14879	15436	4695	4606	5171	7110	7023
Allegheny	262204	132811	129393	40549	40106	53838	64240	51999
Armstrong	43382	22157	21225	7442	6992	7817	9787	9255
Beaver	36148	18025	18123	6041	5677	6342	8327	7359
Bedford	29635	14925	14710	5052	4894	5111	6607	6410
Berks	106701	53448	53253	16593	16632	19583	25615	24572
Blair	38051	18878	19173	6262	6331	6825	8659	8155
Bradford	53204	26926	26278	8015	7955	10251	13802	12865
Bucks	64336	32235	32101	9786	9116	11361	16674	16010
Butler	36510	18351	18159	6335	6251	5982	8269	7803
Cambria	36569	18601	17968	6380	6202	6196	8003	6361
Cameron	4273	2408	1865	617	608	1216	1361	1033
Carbon	28144	14711	13433	4546	4554	5827	7067	5994
Centre	34418	17313	17105	5713	5643	6204	7880	7335
Chester	77805	38594	39211	11589	11044	14276	19951	18768
Clarion	26537	13559	12978	4693	4617	4457	5792	5588
Clearfield	25741	13492	12249	4282	4194	5266	6164	5722
Clinton	23211	12109	11102	3596	3625	5097	5997	5736
Columbia	28766	14325	14441	4658	4608	5120	6702	6682
Crawford	63832	32750	31082	9801	9506	13248	16698	14837
Cumberland	43012	21336	22576	6563	6697	7992	10442	9901
Dauphin	60740	30155	30585	9093	9139	12023	14436	13931
Delaware	39403	19507	19896	6032	5727	7677	9811	9024
Elk	8488	4793	3695	1177	1218	2266	2603	1995
Erie	65973	33435	32538	9922	9692	13115	17209	14911
Fayette	43281	21365	21889	7129	6883	7583	9854	9348
Forest	4010	2219	1791	587	591	1062	1150	1011
Franklin	45365	22313	23052	7097	6793	7973	10477	10313
Fulton	9360	4693	4667	1586	1463	1488	2073	2056
Greene	25887	12935	12952	4403	4285	4563	5729	5709
Huntingdon	31251	15499	15752	5251	5225	5299	6981	6671
Indiana	36138	17721	18409	5980	6003	5909	7911	7798
Jefferson	21656	11030	10626	3815	3816	3803	4625	4530
Juniata	17390	8697	8693	3146	2964	2803	3708	3664
Lancaster	121340	59172	62168	18788	19032	21132	28569	27619
Lawrence	27298	13440	13858	4451	4450	4655	6215	5814
Lebanon	34096	16806	17290	5191	5162	6070	8196	8016
Lehigh	56796	29047	27749	8837	8618	11250	14314	12547
Luzerne	160915	84785	76130	24957	24307	35457	41531	31017
Lycoming	47626	24227	23399	7341	7377	9663	11906	10976
McKean	8825	4598	4227	1397	1341	1751	2291	2063
Mercer	49677	25413	24564	8041	7830	9724	12178	10275
Mifflin	17508	8677	8831	2926	2773	3013	3986	3456
Monroe	18362	9401	8961	3108	3039	3349	4399	4214
Montgomery	81612	40583	41029	12064	11651	15318	20819	19689
Montour	15344	7760	7584	2443	2411	2920	3694	3267
Northampton	61432	30911	30521	9615	9408	11755	15164	13759
Northumberland	41444	20971	20473	6551	6473	8118	9967	9046
Perry	25447	12778	12669	4279	4163	4395	5728	5575
Philadelphia	674022	320379	353643	89388	93433	138526	173676	149976
Pike	8436	4299	4137	1380	1427	1484	2081	1864
Potter	11265	5734	5531	1682	1769	2125	2908	2798
Schuylkill	116128	59555	56873	19984	19738	21797	26003	22433
Snyder	15606	7773	7833	2615	2544	2685	3308	3487
Somerset	28226	14411	13815	4664	4681	5140	6545	6056
Sullivan	6191	3262	2929	1098	951	1137	1488	1419
Susquehanna	37524	19173	18351	5767	5413	7069	9863	9143
Tioga	35097	18034	17063	5506	5323	6986	9133	8100
Union	15565	7651	7914	2406	2338	2734	3687	3652
Venango	47925	25625	22300	6637	6697	12312	13665	12314
Warren	28897	12813	11084	3493	3366	5663	6923	5954
Washington	48463	23766	24717	7455	7432	8678	11692	10699
Wayne	33188	16924	16264	5534	5507	5944	8091	7378
Westmoreland	58719	29254	29465	9848	9425	9814	13199	12256
Wyoming	14585	7419	7166	2300	2241	2797	3697	3568
York	76134	37626	38508	11961	11924	13250	18029	17546

TABLE XXIV.—STATE OF RHODE ISLAND.

COUNTIES.	All ages.			5 to 18.		18 to 45.	21 and upward.	
	Total.	Male.	Female.	Male.	Female.	Male.	Male.	Male citizens.
Total	217353	104756	112597	27834	27941	44377	58752	43996
Bristol	9421	4433	4988	1166	1194	1795	2564	2014
Kent	18595	8917	9678	2525	2546	3426	4864	3654
Newport	20050	9606	10444	2525	2425	3899	5530	4547
Providence	149190	71840	77350	18998	19102	31227	40246	28702
Washington	20097	9960	10137	2620	2674	4030	5548	5079

STATE OF SOUTH CAROLINA.

Total	705606	343902	361704	118509	115406	120151	148052	146614
Abbeville	31129	15507	15622	5657	4986	5276	6127	6118
Anderson	24049	11472	12577	4212	4014	3606	4429	4421
Barnwell	35724	18020	17704	6486	5830	6270	7295	7233
Beaufort	34359	16699	17660	5121	5145	5983	8242	8236
Charleston	88863	42156	46707	12660	13355	16574	21326	21001
Chester	18805	9056	9749	3221	3127	3029	3764	3738
Chesterfield	10584	5128	5456	1926	1832	1683	2121	2108
Clarendon	14038	6876	7162	2539	2416	2272	2797	2773
Colleton	25410	12449	12961	4058	3971	4386	5656	5649
Darlington	26243	13837	12406	4006	3858	6306	6811	6757
Edgefield	42486	20760	21726	7327	7177	7224	8609	8572
Fairfield	19888	9742	10146	3453	3330	3262	4002	3988
Georgetown	16161	7688	8473	2522	2552	2824	3642	3628
Greenville	22262	10690	11572	3921	3749	3331	4263	4083
Horry	10721	5268	5453	1901	1918	1718	2100	2062
Kershaw	11754	5746	6008	2099	1954	1755	2304	2270
Lancaster	12087	5853	6234	2159	2014	1829	2253	2228
Laurens	22536	10894	11642	3962	3708	3612	4328	4266
Lexington	12988	6190	6798	2254	2197	2019	2541	2541
Marion	22160	10803	11357	3902	3934	3608	4251	4165
Marlborough	11814	5894	5920	2234	2037	2127	2449	2426
Newberry	20775	10162	10613	3513	3401	3552	4275	4184
Oconee	10536	5034	5502	1877	1869	1523	1969	1969
Orangeburg	16865	8267	8598	2864	2925	2879	3456	3390
Pickens	10269	4898	5371	1862	1782	1509	1852	1840
Richland	23025	11388	11637	3502	3534	4460	5578	5554
Spartanburg	25784	12179	13605	4514	4471	3864	4889	4872
Sumter	25268	12384	12884	4227	4227	4186	5203	5102
Union	19248	9449	9799	3497	3120	3114	3785	3765
Williamsburgh	15489	7614	7875	2799	2813	2472	2994	2982
York	24286	11799	12487	4235	4160	3898	4741	4693

STATE OF TENNESSEE.

Total	1258520	623347	635173	217922	211670	222903	263200	259016
Anderson	8704	4357	4347	1603	1443	1397	1657	1622
Bedford	24333	11981	12352	4338	4126	4075	4923	4883
Benton	8234	4119	4115	1565	1449	1388	1567	1548
Bledsoe	4870	2418	2452	911	840	791	927	920
Blount	14237	7077	7160	2554	2366	2402	2849	2829
Bradley	11652	5641	6011	2018	1953	1918	2347	2337
Campbell	7445	3737	3708	1475	1337	1161	1384	1380
Cannon	10502	5151	5351	1860	1876	1732	2046	2042
Carroll	19447	9525	9922	3341	3321	3467	3922	3919
Carter	7909	3846	4063	1420	1407	1258	1511	1510
Cheatham	6678	3339	3339	1223	1166	1120	1384	1380
Claiborne	9321	4554	4767	1766	1685	1403	1717	1716
Cocke	12458	6012	6446	2287	2252	1881	2229	2214
Coffee	10237	5035	5202	1818	1749	1709	2088	2087
Cumberland	3461	1713	1748	674	626	517	654	649
Davidson	62897	30996	31901	9192	9684	12970	15298	14156
Decatur	7772	3792	3980	1455	1347	1261	1425	1319
De Kalb	11425	5642	5783	2127	2066	1823	2157	2148
Dickson	9340	4756	4584	1677	1506	1669	2042	2035
Dyer	13706	6814	6892	2446	2472	2492	2809	2718
Fayette	26145	13165	12980	4454	4331	5066	5925	5821
Fentress	4717	2299	2418	878	831	752	869	855
Franklin	14970	7493	7477	2808	2585	2535	3015	2921
Gibson	25666	13163	12503	4667	4249	4812	5577	5515
Giles	32413	16176	16237	5622	5206	5662	6655	6596
Grainger	12421	6093	6328	2300	2084	1987	2405	2382
Greene	21668	10569	11099	3791	3636	3608	4319	4289
Grundy	3250	1569	1681	536	621	564	670	661
Hamilton	17241	8655	8586	2792	2663	3463	3935	3894
Hancock	7148	3427	3721	1314	1308	1067	1249	1123
Hardeman	18074	8929	9145	3100	3103	3293	3819	3786
Hardin	11768	5743	6025	2136	2117	1951	2193	2189
Hawkins	15837	7578	8259	2755	2714	2452	3029	2925
Haywood	25094	12532	12562	4237	4203	4645	5359	5313
Henderson	14217	6974	7243	2707	2590	2254	2600	2566
Henry	20380	10082	10298	3616	3558	3537	4178	4118
Hickman	9856	4858	4998	1849	1696	1554	1909	1903
Humphreys	9326	4640	4686	1742	1600	1548	1889	1875
Jackson	12583	6188	6395	2305	2264	1956	2341	2312
Jefferson	19476	9479	9997	3335	3289	3152	3879	3808
Johnson	5852	2855	2997	1071	1044	846	1078	1065
Knox	29000	14153	14837	4822	4692	5153	6220	6002
Lake	2428	1291	1137	424	410	546	581	575
Lauderdale	10838	5552	5286	1962	1829	2062	2304	2287
Lawrence	7601	3682	3919	1373	1319	1168	1425	1410
Lewis	1986	961	1025	372	329	273	355	350
Lincoln	28050	13936	14114	5020	4722	4750	5532	5475
Macon	6633	3288	3345	1156	1084	1105	1345	1329
Madison	23480	11877	11603	4172	3931	4602	5077	5068
Marion	6841	3396	3445	1236	1187	1205	1369	1351
Marshall	16207	8017	8190	2847	2713	2811	3305	3298
Maury	36289	17833	18456	6262	6091	6159	7465	7341
McMinn	13969	6714	7255	2493	2479	2231	2718	2711
McNairy	12726	6348	6378	2281	2187	2165	2504	2491
Meigs	4511	2241	2270	806	766	732	897	872
Monroe	12589	6118	6471	2327	2279	1986	2397	2367
Montgomery	24747	12219	12528	4214	4167	4308	5436	5391
Morgan	2969	1437	1532	486	512	470	595	590
Obion	15584	7824	7760	2812	2698	2858	3255	3222
Overton	11297	5424	5873	2032	2049	1693	2085	2078
Perry	6925	3438	3487	1316	1176	1168	1282	1271
Polk	7369	3606	3763	1310	1321	1201	1407	1330
Putnam	8698	4269	4429	1656	1526	1327	1592	1584
Rhea	5538	2722	2816	1035	961	855	1079	1073
Roane	15622	7660	7962	2680	2696	2655	3120	3062
Robertson	16166	8114	8052	2916	2779	2816	3458	3432
Rutherford	33289	16552	16737	5613	5480	5922	6974	6927
Scott	4054	2028	2026	771	713	630	720	716
Sequatchie	2335	1171	1164	411	400	371	456	454
Sevier	11028	5393	5635	2066	2088	1718	1971	1946
Shelby	76378	38663	37715	10462	11302	18602	20903	20399
Smith	15994	7902	8092	2816	2774	2620	3182	3177
Stewart	12019	6130	5889	2124	1997	2278	2681	2671
Sullivan	13136	6361	6775	2204	2189	2198	2749	2735
Sumner	23711	11768	11943	4210	3983	3970	5027	5008
Tipton	14884	7586	7298	2467	2347	2938	3337	3295
Union	7605	3721	3884	1351	1363	1224	1432	1415
Van Buren	2725	1327	1398	526	511	423	499	496
Warren	12714	6288	6426	2294	2214	2054	2509	2475
Washington	16317	7951	8366	2874	2787	2608	3258	3240
Wayne	10209	5081	5128	1880	1777	1747	1949	1944
Weakley	20755	10416	10339	3612	3500	3688	4292	4260
White	9375	4581	4794	1717	1593	1426	1741	1722
Williamson	25328	12583	12745	4225	4205	4474	5336	5318
Wilson	25881	12753	13128	4434	4181	4575	5552	5529

STATE OF TEXAS.

Total	818579	423557	395022	145184	139667	158765	184094	169258
Anderson	9229	4664	4565	1737	1593	1560	1883	1873
Angelina	3983	1981	2034	740	723	644	734	721
Atascosa	2915	1513	1402	529	522	559	662	660
Austin	15087	7823	7264	2547	2532	2800	3575	3047
Bandera	649	369	280	109	94	141	164	155
Bastrop	12290	6467	5823	2352	2134	2302	2611	2425
Bee	1082	550	532	195	204	200	225	206
Bell	9771	5099	4672	1869	1743	1778	2046	2038
Bexar	16043	8104	7939	2892	2770	2811	3502	2572
Bexar District	1077	895	182	62	55	765	748	589
Blanco	1187	625	562	247	216	201	248	241
Bosque	4981	2631	2350	938	868	981	1085	1074
Bowie	4684	2372	2312	851	787	864	971	955
Brazoria	7527	3913	3614	1258	1153	1427	1914	1793
Brazos	9205	4726	4479	1532	1555	1915	2252	2167
Brown	544	288	256	107	104	106	112	109

TABLE XXIV.—STATE OF TEXAS—Continued.

COUNTIES.	All ages.			5 to 18.		18 to 45.	21 and upward.	
	Total.	Male.	Female.	Male.	Female.	Male.	Male.	Male citizens.
Burleson	8072	4266	3806	1398	1316	1700	1871	1856
Burnet	3988	1961	1727	765	655	608	737	732
Caldwell	6572	3374	3198	1278	1191	1105	1310	1277
Calhoun	3443	1760	1683	464	546	748	934	797
Cameron	10999	5971	5028	1547	1555	2970	3266	869
Chambers	1503	770	733	272	262	263	332	316
Cherokee	11079	5556	5523	2088	2004	1913	2186	2176
Coleman	347	217	130	51	45	123	114	114
Collin	14013	7246	6767	2487	2439	2744	3012	3004
Colorado	8326	4258	4068	1404	1435	1632	1932	1785
Comal	5283	2788	2495	1031	910	823	1168	911
Comanche	1001	525	476	209	186	177	206	202
Cook	5315	2794	2521	1007	914	1023	1141	1127
Coryell	4124	2080	2044	779	774	696	826	826
Dallas	13314	6900	6414	2364	2297	2587	2976	2925
Davis	8875	4592	4283	1666	1476	1512	1758	1746
Dewitt	109	74	35	29	4	29	29	16
Denton	7251	3785	3466	1301	1264	1409	1597	1570
De Witt	6443	3313	3130	1195	1103	1100	1387	1126
Duval	1083	625	458	183	152	250	306	150
Eastland	88	50	38	12	10	22	22	22
Ellis	7514	4023	3491	1308	1165	1617	1766	1742
El Paso	3671	2028	1643	581	544	967	1105	819
Ensinal	427	260	167	76	65	121	148	50
Erath	1801	941	860	327	315	346	375	365
Falls	9851	5122	4729	1780	1732	2000	2210	2075
Fannin	13207	6868	6339	2454	2257	2509	2811	2798
Fayette	16863	8677	8186	3137	2971	2979	3682	3019
Fort Bend	7114	3562	3552	1054	1039	1404	1765	1743
Freestone	8139	4148	3991	1493	1451	1488	1754	1747
Frio	309	164	145	53	48	73	75	71
Galveston	15290	7843	7447	1970	2213	3846	4493	3245
Gillespie	3566	1871	1695	699	691	535	732	602
Goliad	3628	1793	1835	678	706	590	726	666
Gonzales	8951	4603	4348	1680	1557	1597	1858	1853
Grayson	14387	7476	6911	2644	2523	2829	3184	3147
Grimes	13218	6954	6264	2382	2138	2649	3101	3056
Guadalupe	7282	3771	3511	1338	1314	1300	1612	1585
Hamilton	733	391	342	144	132	141	155	154
Hardin	1460	740	720	270	257	251	297	285
Harris	17375	8762	8613	2592	2702	3543	4441	3903
Harrison	13241	6712	6529	2241	2201	2495	2926	2916
Hays	4088	2124	1964	741	699	775	900	854
Henderson	6786	3387	3399	1239	1247	1175	1297	1285
Hidalgo	2387	1313	1074	392	356	580	661	112
Hill	7453	3867	3586	1370	1358	1438	1572	1553
Hood	2585	1362	1223	487	476	511	595	589
Hopkins	12651	6397	6254	2353	2290	2236	2512	2494
Houston	8147	4053	4094	1509	1480	1418	1632	1620
Hunt	10291	5281	5010	2101	1910	1803	2020	2014
Jack	694	374	320	115	121	168	180	180
Jackson	2278	1164	1114	413	384	419	500	481
Jasper	4218	2055	2163	770	764	633	762	758
Jefferson	1906	956	950	341	348	330	390	379
Johnson	4923	2575	2348	952	850	948	1053	1043
Karnes	1705	959	746	330	274	366	426	423
Kaufman	6895	3554	3341	1263	1195	1299	1477	1469
Kendall	1536	817	719	286	270	279	357	298
Kerr	1042	598	444	199	151	219	262	236
Kimble	72	41	31	14	7	13	14	11
Kinney	1204	784	420	119	129	529	553	421
Lamar	15790	8025	7765	2794	2768	2937	3349	3291
Lampasas	1344	724	620	261	219	242	283	283

COUNTIES.	All ages.			5 to 18.		18 to 45.	21 and upward.	
	Total.	Male.	Female.	Male.	Female.	Male.	Male.	Male citizens.
La Salle	69	43	26	9	8	22	27	12
Lavaca	9168	4671	4497	1721	1679	1618	1842	1814
Leon	6523	3390	3133	1245	1171	1198	1351	1335
Liberty	4414	2214	2200	823	776	746	924	911
Limestone	8591	4523	4068	1579	1490	1771	1978	1926
Live Oak	852	497	355	170	124	185	216	162
Llano	1379	735	644	285	244	230	279	272
Madison	4061	2080	1981	740	712	736	851	851
Marion	8562	4453	4109	1293	1301	1924	2235	2078
Mason	678	354	324	124	124	126	156	154
Matagorda	3377	1745	1632	561	511	648	825	803
Maverick	1951	1113	838	264	292	626	659	358
McCulloch	173	97	76	36	31	38	42	42
McLennan	13500	6880	6620	2441	2422	2598	3046	3006
McMullen	230	137	93	41	37	56	62	55
Medina	2078	1080	998	368	380	336	457	361
Menard	667	533	134	51	32	439	442	422
Milam	8984	4713	4271	1677	1587	1819	1955	1930
Montague	890	487	403	161	152	180	191	190
Montgomery	6483	3338	3145	1251	1112	1155	1364	1348
Nacogdoches	9614	4806	4808	1784	1728	1585	1883	1871
Navarro	8879	4623	4256	1635	1603	1696	1921	1902
Newton	2187	1101	1086	418	399	355	421	421
Nueces	3975	2152	1823	657	542	891	1057	696
Orange	1255	614	641	216	219	237	259	254
Panola	10119	5140	4979	1895	1807	1742	1981	1973
Parker	4186	2156	2030	737	742	798	904	897
Polk	8707	4305	4402	1634	1590	1370	1647	1638
Presidio	1636	1142	494	151	142	845	829	575
Red River	10653	5382	5271	1842	1810	1977	2278	2270
Refugio	2324	1259	1065	388	371	496	627	623
Robertson	9990	5272	4718	1633	1605	2379	2611	2585
Rusk	16916	8569	8347	3183	3033	2963	3361	3306
Sabine	3256	1615	1641	592	583	509	630	620
San Augustine	4196	2092	2104	798	715	638	792	787
San Patricio	602	339	263	110	90	138	165	154
San Saba	1425	736	689	276	269	258	287	287
Shackleford	455	230	225	25	34	179	178	173
Shelby	5732	2941	2791	1064	989	1005	1157	1153
Smith	16532	8293	8239	2923	2919	2939	3343	3323
Starr	4154	2444	1710	666	596	1203	1317	319
Stephens	330	190	140	59	55	88	75	70
Tarrant	5788	3012	2776	1066	1022	1121	1263	1225
Titus	11339	5818	5521	2054	1920	2142	2345	2328
Travis	13153	7288	5865	2061	2049	3425	3832	3469
Trinity	4141	2066	2075	802	741	649	757	749
Tyler	5010	2554	2456	1012	873	784	904	724
Upshur	12039	6005	6034	2197	2237	2112	2372	2372
Uvalde	851	476	375	152	132	197	229	174
Van Zandt	6494	3290	3204	1213	1215	1113	1256	1219
Victoria	4860	2415	2445	830	893	832	1147	981
Walker	9776	5095	4681	1636	1665	1999	2348	2337
Washington	23104	11938	11166	3811	3750	4649	5522	5152
Webb	2615	1495	1120	377	352	734	841	415
Wharton	3426	1720	1706	511	491	650	816	811
Williamson	6368	3298	3070	1208	1097	1141	1304	1266
Wilson	2556	1369	1187	488	452	456	581	568
Wise	1450	770	680	282	261	271	297	291
Wood	6894	3450	3444	1266	1297	1248	1335	1331
Young	135	92	43	24	15	45	43	43
Zapata	1488	807	681	246	229	336	389	51
Zavala	133	71	62	24	22	34	35	18

TERRITORY OF UTAH.

Total	86786	44121	42665	15344	15072	14603	18042	10147
Beaver	2007	1010	997	408	381	601	634	226
Box Elder	4855	2842	2013	724	680	1070	1221	816
Cache	8229	4068	4161	1421	1404	1231	1533	616
Davis	4459	2232	2227	824	836	727	875	342
Iron	2277	1123	1154	407	436	363	450	290
Juab	2034	1027	1007	374	364	300	379	208
Kane	1513	776	737	341	305	169	240	190
Millard	2753	1429	1324	520	459	434	538	300
Morgan	1972	995	977	314	369	365	429	133
Piute	82	69	13	7	5	52	57	50
Rich	1955	1020	935	330	317	349	399	259
Rio Virgin	450	250	200	101	71	65	83	66
Salt Lake	18337	9019	9318	2947	3109	3072	3933	2484
San Pete	6786	3274	3512	1176	1215	928	1294	607
Sevier	19	19	.....	5	.....	8	12	4
Summit	2512	1349	1163	433	366	516	622	363
Tooele	2177	1159	1018	413	363	371	458	238
Utah	12203	6174	6029	2297	2230	1925	2388	1538
Wasatch	1244	642	602	237	231	203	237	177
Washington	3064	1532	1532	631	615	407	536	490
Weber	7858	4112	3746	1434	1316	1447	1724	750

STATE OF VERMONT.

Total	330551	165721	164830	45667	44164	62459	90806	74867
Addison	23484	11668	11816	3076	3192	4338	6482	5687
Bennington	21325	10678	10647	2936	2868	4108	5885	5173
Caledonia	22245	11283	10952	2896	2757	4372	6449	4933
Chittenden	36480	18292	18188	5665	5531	7046	9164	5636
Essex	6811	3605	3206	980	883	1485	1942	1455
Franklin	30291	15160	15131	4568	4467	5745	7651	5734
Grand Isle	4082	2088	1994	660	640	722	965	793
Lamoille	12448	6187	6261	1709	1705	2260	3400	3294
Orange	23090	11538	11552	3077	2805	4043	6671	6307
Orleans	21035	10724	10311	3076	2974	3980	5643	4700
Rutland	40651	20453	20198	5780	5707	7882	10885	8330
Washington	26520	13197	13323	3633	3435	4897	7364	6472
Windham	26036	13027	13009	3148	2884	4954	7872	7251
Windsor	36063	17821	18242	4463	4316	6627	10433	9102

TABLE XXIV.—STATE OF VIRGINIA.

COUNTIES.	All ages.			5 to 18.		18 to 45.	21 and upward.	
	Total.	Male.	Female.	Male.	Female.	Male.	Male.	Male citizens.
Total	1225163	597058	628105	200103	196709	206658	269242	266680
Accomack	20409	10099	10310	3591	3252	3495	4474	4473
Albemarle	27544	13441	14103	4496	4588	4655	5986	5950
Alexandria	16755	7819	8936	2184	2496	3201	4080	4027
Alleghany	3674	1870	1804	589	529	668	883	862
Amelia	9878	4840	5038	1654	1675	1611	2181	2178
Amherst	14900	7365	7535	2454	2386	2433	3246	3178
Appomattox	8950	4384	4566	1508	1388	1400	1953	1947
Augusta	28763	13996	14767	4469	4538	5135	6558	6542
Bath	3795	1954	1841	614	585	735	931	920
Bedford	25397	12492	12905	4423	4127	3988	5293	5281
Bland	4000	1955	2045	695	696	639	813	807
Botetourt	11329	5444	5885	1826	1797	1835	2476	2474
Brunswick	13427	6506	6921	2301	2263	2034	2699	2696
Buchanan	3777	1938	1839	765	668	581	660	651
Buckingham	13371	6558	6813	2299	2195	2027	2900	2856
Campbell	28384	13607	14777	4450	4474	4608	6371	6362
Caroline	15128	7094	8034	2538	2515	2264	3041	3015
Carroll	9147	4407	4740	1595	1601	1366	1756	1727
Charles City	4975	2517	2458	796	784	929	1211	1207
Charlotte	14513	6992	7521	2408	2515	2249	3108	3093
Chesterfield	18470	9023	9447	2846	2844	3279	4286	4236
Clarke	6670	3305	3365	1080	1057	1158	1498	1489
Craig	2942	1427	1515	522	483	467	605	601
Culpeper	12227	6053	6174	2044	1971	2026	2676	2675
Cumberland	8142	3948	4194	1329	1325	1194	1765	1761
Dinwiddie	30702	14325	16377	4331	4557	5379	7078	7004
Elizabeth City	8303	4258	4045	1209	1184	1739	2260	2001
Essex	9927	4678	5249	1710	1726	1508	1989	1978
Fairfax	12952	6730	6222	2072	1835	2455	3272	3229
Fauquier	19690	9698	9992	3249	3060	3400	4385	4334
Floyd	9824	4721	5103	1704	1732	1523	1883	1863
Fluvanna	9875	4774	5101	1610	1577	1514	2113	2101
Franklin	18264	8797	9467	3296	3109	2733	3599	3527
Frederick	16596	8104	8492	2628	2448	2872	3835	3805
Giles	5875	2899	2976	1031	959	949	1200	1189
Gloucester	10211	5006	5205	1690	1633	1762	2227	2193
Goochland	10313	5027	5286	1690	1754	1591	2237	2227
Grayson	9587	4667	4920	1756	1647	1418	1812	1811
Greene	4634	2231	2403	774	782	697	959	955
Greenville	6362	3051	3311	1047	1082	1081	1338	1331
Halifax	27828	13511	14317	4640	4489	4559	5848	5839
Hanover	16455	8230	8225	2863	2761	2868	3724	3712
Henrico	66179	31351	34828	9039	9839	12952	16552	16284
Henry	12303	5912	6391	2232	2151	1869	2293	2293
Highland	4151	2045	2106	668	638	680	898	891
Isle of Wight	8320	4092	4228	1367	1315	1445	1839	1834
James City	4425	2149	2276	609	634	848	1123	1089
King and Queen	9709	4565	5144	1706	1704	1402	1877	1873
King George	5742	2820	2922	1020	1028	898	1177	1165
King William	7515	3643	3872	1197	1240	1286	1686	1636
Lancaster	5355	2660	2695	998	912	826	1091	1082
Lee	13268	6436	6832	2427	2381	2035	2502	2477
Loudon	20929	10190	10739	2178	3178	3654	4938	4892
Louisa	16332	7905	8427	3781	2878	2555	3354	3351
Lunenburg	10403	5120	5283	1803	1701	1572	2132	2115
Madison	8670	4151	4519	1448	1486	1262	1757	1746
Matthews	6200	2979	3221	1002	1024	1055	1344	1339
Mecklenburg	21318	10273	11045	3509	3475	3134	4473	4463
Middlesex	4981	2477	2504	876	850	840	1059	1037
Montgomery	12556	6164	6392	2138	2112	2095	2617	2312
Nansemond	11576	5638	5938	1830	1798	1941	2580	2562
Nelson	13898	6888	7010	2357	2138	2176	3042	3022
New Kent	4381	2210	2171	706	692	809	1048	1042
Norfolk	46702	22277	24425	6468	6650	9244	11459	11372
Northampton	8046	3949	4097	1254	1221	1476	1913	1889
Northumberland	6863	3262	3601	1206	1201	1068	1390	1385
Nottoway	9291	4535	4756	1582	1592	1517	2011	2005
Orange	10396	5102	5294	1730	1694	1705	2249	2246
Page	8462	4116	4346	1407	1392	1388	1818	1810
Patrick	10161	4912	5249	1777	1650	1543	1953	1940
Pittsylvania	31343	15580	15763	5335	5139	5509	6862	6804
Powhatan	7667	3820	3847	1272	1239	1235	1737	1728
Prince Edward	12004	5812	6192	1915	1957	1883	2690	2661
Prince George	7820	4043	3777	1230	1067	1504	1990	1990
Princess Anne	8273	4263	4010	1396	1321	1579	2036	2032
Prince William	7504	3680	3824	1197	1085	1320	1730	1702
Pulaski	6538	3214	3324	1083	1127	1112	1376	1369
Rappahannock	8261	4030	4231	1304	1272	1357	1834	1829
Richmond	6503	3177	3326	1185	1066	1013	1353	1325
Roanoke	9350	4535	4815	1478	1514	1651	2049	2044
Rockbridge	16058	8140	7918	2672	2468	3083	3589	3578
Rockingham	23668	11567	12101	3944	3796	4010	5154	5146
Russell	11103	5491	5612	2056	1985	1798	2187	2159
Scott	13036	6359	6677	2375	2330	1984	2406	2397
Shenandoah	14936	7252	7684	2381	2317	2503	3401	3396
Smyth	8898	4403	4495	1569	1506	1446	1822	1815
Southampton	12285	5984	6301	1924	1839	2121	2718	2671
Spottsylvania	11728	5464	6264	1791	1852	1837	2576	2532
Stafford	6420	3123	3297	1121	1074	1023	1391	1382
Surry	5585	2886	2699	939	823	1082	1373	1371
Sussex	7885	3886	3999	1266	1251	1413	1826	1819
Tazewell	10791	5380	5411	1978	1870	1670	2096	2093
Warren	5716	2804	2912	977	915	917	1221	1219
Warwick	1672	849	823	252	250	334	442	438
Washington	16816	8325	8491	2809	2717	2869	3529	3497
Westmoreland	7682	3762	3920	1443	1382	1187	1566	1544
Wise	4785	2422	2363	949	904	720	858	854
Wythe	11611	5712	5899	1990	1856	1906	2391	2380
York	7198	3603	3595	1181	1126	1292	1655	1646

TERRITORY OF WASHINGTON.

Total	23955	14990	8965	3332	3126	7835	9241	7902
Chehalis	401	238	163	80	66	101	118	115
Clallam	408	267	141	48	46	142	175	149
Clarke	3081	1725	1356	537	530	658	847	792
Cowlitz	730	432	298	103	106	199	250	238
Island	626	435	191	59	72	280	325	215
Jefferson	1268	937	331	91	91	701	761	577
King	2120	1359	761	240	217	769	885	735
Kitsap	866	691	175	50	51	550	573	422
Klikitat	329	193	136	45	44	92	112	107
Lewis	888	516	372	166	144	208	271	256
Mason	289	212	77	39	24	129	145	141
Pacific	738	460	278	88	92	241	307	271
Pierce	1409	810	599	229	239	350	451	368
Skamania	133	96	37	20	14	48	64	62
Snohomish	599	448	151	21	31	345	391	334
Stevens	734	509	225	84	68	295	359	270
Thurston	2246	1372	874	315	302	649	823	768
Wahkiakum	270	190	80	28	27	120	132	92
Walla-Walla	5300	3108	2192	914	805	1373	1576	1473
Whatcom	1088	731	357	101	93	467	529	374
Yakima	432	261	171	74	64	118	147	143

STATE OF WEST VIRGINIA.

Total	442014	222843	219171	76879	73965	76832	95317	93435
Barbour	10312	5197	5115	1860	1805	1738	2149	2137
Berkeley	14900	7411	7489	2335	2311	2609	3432	3343
Boone	4553	2343	2210	870	782	797	914	896
Braxton	6480	3316	3164	1187	1121	1117	1321	1265
Brooke	5464	2685	2779	904	889	909	1257	1191
Cabell	6429	3290	3139	1176	1109	1130	1389	1372
Calhoun	2939	1510	1429	555	527	479	581	573
Clay	2196	1149	1047	429	393	347	397	391
Doddridge	7076	3617	3459	1303	1252	1183	1417	1389
Fayette	6647	3357	3290	1260	1202	1050	1335	1316
Gilmer	4338	2188	2150	820	782	711	859	850
Grant	4467	2277	2190	763	703	767	964	963
Greenbrier	11417	5675	5742	1906	1832	1892	2513	2429
Hampshire	7643	3816	3827	1250	1119	1244	1758	1750
Hancock	4363	2183	2180	702	678	790	1012	982
Hardy	5518	2746	2772	924	874	919	1191	1182
Harrison	16714	8333	8381	2872	2761	2887	3565	3529
Jackson	10300	5254	5046	1906	1789	1742	2120	2101
Jefferson	13219	6546	6673	2055	1973	2446	3207	3183
Kanawha	22349	11497	10852	3826	3726	4311	5124	5067
Lewis	10175	5120	5055	1783	1737	1717	2178	2137
Lincoln	5053	2546	2507	930	930	819	985	983
Logan	5124	2640	2484	944	873	917	1009	1006
Marion	12107	6080	6027	2144	2060	2042	2557	2505
Marshall	14941	7662	7279	2544	2524	2742	3335	3139
Mason	15978	8077	7901	2856	2749	2826	3391	3378
McDowell	1952	968	984	378	362	285	354	352
Mercer	7064	3516	3548	1254	1209	1130	1412	1375
Mineral	6332	3216	3116	1015	993	1169	1469	1382
Monongalia	13547	6698	6849	2306	2227	2347	2957	2929
Monroe	11124	5428	5696	1881	1905	1863	2340	2318
Morgan	4315	2254	2061	750	613	774	984	955
Nicholas	4458	2301	2157	862	749	724	906	905
Ohio	28831	14029	14802	4683	4802	5243	6464	6100

TABLE XXIV.—STATE OF WEST VIRGINIA—Continued.

COUNTIES.	All ages.			5 to 18.		18 to 45.	21 and upward.	
	Total.	Male.	Female.	Male.	Female.	Male.	Male.	Male citizens.
Pendleton	6455	3222	3233	1141	1107	1027	1327	1312
Pleasants	3012	1590	1422	529	487	578	673	662
Pocahontas	4069	2056	2013	664	626	690	933	926
Preston	14555	7338	7217	2522	2442	2470	3099	3057
Putnam	7794	3981	3813	1381	1318	1308	1657	1641
Raleigh	3673	1839	1834	692	664	569	697	696
Randolph	5563	2872	2691	991	887	973	1219	1199
Ritchie	9055	4673	4382	1603	1521	1615	1941	1879
Roane	7232	3685	3547	1370	1310	1191	1370	1362
Taylor	9367	4720	4647	1579	1497	1680	2109	2058
Tucker	1907	990	917	361	332	324	393	391
Tyler	7832	3950	3882	1441	1354	1298	1635	1606
Upshur	8023	4027	3996	1383	1364	1368	1714	1698
Wayne	7852	4016	3836	1493	1382	1364	1545	1537
Webster	1730	880	850	318	291	303	346	345
Wetzel	8595	4376	4219	1581	1531	1416	1781	1777
Wirt	4804	2532	2272	815	738	972	1123	1110
Wood	19000	9544	9456	3184	3180	3511	4324	4223
Wyoming	3171	1627	1544	595	573	509	585	583

STATE OF WISCONSIN.

Total	1054670	544886	509784	178669	175347	192331	255159	203077
Adams	6601	3437	3164	1131	1087	1129	1610	1537
Ashland	221	125	96	27	24	65	77	47
Barron	538	343	195	72	63	201	214	70
Bayfield	344	196	148	38	48	105	126	82
Brown	25168	13279	11889	4208	4179	4774	6110	4845
Buffalo	11123	5901	5222	1899	1915	2096	2647	2013
Burnett	706	376	330	107	85	148	290	27
Calumet	12335	6416	5919	2182	2141	2070	2776	1132
Chippewa	8211	4788	3423	1260	1148	2452	2785	2164
Clark	3150	1945	1505	502	472	903	1021	853
Columbia	28802	14856	13946	4827	4687	5156	7005	5611
Crawford	13075	6673	6402	2366	2335	2175	2872	2608
Dane	53096	27328	25768	9191	8949	9584	12713	10530
Dodge	47035	24295	22740	8300	7961	7861	11183	8497
Door	4919	2703	2216	789	757	1130	1320	885
Douglas	1122	666	456	164	147	328	395	201
Dunn	9488	5378	4110	1576	1399	2323	2694	1498
Eau Claire	10769	6090	4769	1474	1520	3001	3289	2301
Fond du Lac	46273	23534	22739	7461	7773	8108	10936	9614
Grant	37979	19577	18402	6787	6552	6601	8595	8018
Green	23611	12042	11569	4010	3981	4256	5546	5040
Green Lake	13195	6681	6514	2083	2163	2392	3266	2448
Iowa	24544	12657	11887	4565	4393	4096	5369	3130
Jackson	7687	4062	3625	1290	1285	1591	1927	1807
Jefferson	34040	17214	16826	5887	5815	5492	7860	7309
Juneau	12372	6352	6020	2152	2139	2117	2872	1747
Kenosha	13147	6747	6400	2086	2150	2338	3331	2509
Kewaunee	10128	5322	4806	1883	1685	1634	2269	716
La Crosse	20297	10635	9662	3186	3159	4477	5387	4118
La Fayette	22659	11670	10989	4045	3920	3988	5173	4898
Manitowoc	33364	16886	16478	6121	6180	4891	7296	4217
Marathon	5885	3150	2735	937	946	1259	1559	1495
Marquette	8056	4136	3920	1461	1352	1262	1857	1667
Milwaukee	89930	45016	44914	14054	14475	16901	21900	15774
Monroe	16550	8668	7882	2943	2733	2963	3929	3674
Oconto	8321	4922	3399	1127	1011	2655	2789	2151
Outagamie	18430	9511	8919	3183	3138	3276	4304	3745
Ozaukee	15564	8033	7531	2984	2798	2194	3449	2715
Pepin	4659	2467	2192	803	786	921	1160	866
Pierce	9958	5219	4739	1720	1602	1861	2427	2301
Polk	3422	1852	1570	547	531	690	890	862
Portage	10634	5600	5034	1750	1776	2104	2678	2462
Racine	26740	13821	12919	4359	4284	5097	6752	5691
Richland	15731	8113	7618	2923	2772	2661	3439	3318
Rock	39030	19938	19092	6162	5774	7661	10087	9416
Sauk	23860	12263	11597	4154	3980	4036	5665	4659
Shawano	3166	1688	1478	510	511	642	782	737
Sheboygan	31749	16213	15536	5793	5605	4858	7072	4701
St. Croix	11035	5755	5280	1947	1832	2112	2674	1531
Trempealeau	10732	5634	5098	1831	1818	2038	2567	1285
Vernon	18645	9721	8921	3317	3121	3274	4301	4037
Walworth	25972	13144	12828	4087	3932	4848	6754	5954
Washington	23919	12312	11607	4438	4374	3582	5330	3897
Waukesha	28274	14488	13786	4802	4626	4915	6960	5433
Waupaca	15539	8095	7444	2725	2624	2774	3743	3449
Waushara	11279	5814	5465	1961	1888	1936	2716	2611
Winnebago	37279	19021	18258	5856	6216	7310	9417	6952
Wood	3912	2105	1807	593	601	938	1094	892

TERRITORY OF WYOMING.

Total	9118	7219	1899	449	407	6056	6107	5297
Albany	2021	1635	386	103	91	1393	1387	1062
Carbon	1368	1193	175	47	39	1071	1073	976
Laramie	2957	2240	717	148	150	1854	1877	1835
Sweetwater	1916	1492	424	91	86	1232	1258	1080
Uintah	856	659	197	60	41	506	512	344

TABLE XXV.

SELECTED AGES, WITH SEX,

IN

MINOR CIVIL DIVISIONS

WHERE

THE POPULATION EQUALS OR EXCEEDS THREE THOUSAND,

SHOWING

THE MALES AND FEMALES OF ALL AGES;
THE MALES AND FEMALES OF THE SCHOOL AGE;
THE MALES OF THE MILITARY AND VOTING AGES.

TABLE XXV.

NOTE.—The marginal column marks the civil division into which a county is divided, as township, town, civil or militia district; the first indentation denotes cities, the second villages.

STATE OF ALABAMA.

CIVIL DIVISIONS.	All ages.			5 to 18.		18 to 45.	21 and upward.
	Total.	Male.	Female.	Male.	Female.	Male.	Male.
BARBOUR.							
Eufaula	3,185	1,504	1,681	470	511	585	701
DALLAS.							
Selma	6,484	3,068	3,416	831	914	1,433	1,639
MADISON.							
Huntsville	4,907	2,270	2,637	645	744	940	1,159
MOBILE.							
Mobile	32,034	14,996	17,038	4,066	4,734	6,508	8,162
MONTGOMERY.							
Montgomery	10,588	4,939	5,649	1,345	1,556	2,280	2,702

STATE OF ARKANSAS.

CIVIL DIVISIONS.	All ages.			5 to 18.		18 to 45.	21 and upward.
	Total.	Male.	Female.	Male.	Female.	Male.	Male.
BENTON.							
Osage	5,384	2,805	2,579	1,026	930	943	1,113
Round Prairie	3,443	1,692	1,751	617	626	558	687
CRAWFORD.							
Van Buren	3,296	1,693	1,603	532	544	730	797
HEMPSTEAD.							
Ozan	4,405	2,185	2,220	735	771	824	921
JEFFERSON.							
Vaughn	4,735	2,459	2,276	683	692	1,109	1,266
PHILLIPS.							
St. Francis	5,061	2,573	2,488	670	623	1,182	1,371
PULASKI.							
Big Rock	3,990	2,094	1,896	694	666	1,010	989
Little Rock	12,380	6,653	5,727	1,534	1,754	3,787	3,941
SEBASTIAN.							
Upper	3,666	1,869	1,797	516	597	840	942
WASHINGTON.							
Prairie	3,884	2,007	1,877	715	643	739	851

STATE OF CALIFORNIA.

CIVIL DIVISIONS.	All ages.			5 to 18.		18 to 45.	21 and upward.
	Total.	Male.	Female.	Male.	Female.	Male.	Male.
ALAMEDA.							
Eden	3,341	2,012	1,329	400	399	1,154	1,247
Oakland	11,104	6,589	4,515	1,444	1,404	3,813	4,209
Washington	3,019	1,907	1,112	381	352	1,077	1,182
BUTTE.							
Chico	3,714	2,476	1,238	417	436	1,614	1,734
CONTRA COSTA.							
3	4,610	2,794	1,816	712	612	1,407	1,635
LOS ANGELES.							
Los Angeles	5,728	3,186	2,542	787	842	1,632	1,872
NAPA.							
Napa	3,791	2,220	1,571	500	477	1,128	1,346
NEVADA.							
Grass Valley	7,063	4,545	2,518	826	812	2,659	3,111
Nevada	3,986	2,652	1,334	504	436	1,418	1,791
SACRAMENTO.							
Sacramento	16,283	9,465	6,818	1,916	1,922	5,364	6,095
SAN BERNARDINO.							
San Bernardino	3,064	1,803	1,261	506	487	814	986
SAN FRANCISCO.							
San Francisco	149,473	86,182	63,291	17,856	16,685	49,059	54,737
SAN JOAQUIN.							
Stockton	10,066	6,210	3,856	1,224	1,214	3,654	4,243
SANTA BARBARA.							
2 Santa Barbara	4,255	2,377	1,878	689	703	999	1,264
SANTA CLARA.							
Gilroy	3,195	1,907	1,288	431	416	1,025	1,187
Santa Clara	3,469	2,070	1,399	682	495	869	1,068
San José	3,420	2,053	1,367	511	475	1,011	1,178
San José	9,089	4,971	4,118	1,112	1,330	2,678	3,096

STATE OF CALIFORNIA—Continued.

CIVIL DIVISIONS.	All ages.			5 to 18.		18 to 45.	21 and upward.
	Total.	Male.	Female.	Male.	Female.	Male.	Male.
SANTA CRUZ.							
Pajaro	3,114	1,833	1,281	561	468	807	932
Santa Cruz	4,436	2,605	1,831	579	597	1,315	1,557
SOLANO.							
Vallejo	6,391	3,957	2,434	669	653	2,442	2,781
SONOMA.							
Petaluma	4,588	2,548	2,040	679	718	1,167	1,427
YOLO.							
Cache Creek	3,067	1,913	1,154	407	406	1,082	1,216
YUBA.							
Marysville	4,738	3,144	1,594	451	472	2,143	2,283

TERRITORY OF COLORADO.

CIVIL DIVISIONS.	All ages.			5 to 18.		18 to 45.	21 and upward.
	Total.	Male.	Female.	Male.	Female.	Male.	Male.
ARAPAHOE.							
Denver	4,759	2,800	1,959	478	505	1,786	1,917

STATE OF CONNECTICUT.

CIVIL DIVISIONS.	All ages.			5 to 18.		18 to 45.	21 and upward.
	Total.	Male.	Female.	Male.	Female.	Male.	Male.
FAIRFIELD.							
Bridgeport	19,835	10,022	9,813	2,311	2,527	5,079	5,930
Bridgeport	18,969	9,547	9,422	2,196	2,425	4,845	5,661
Danbury	8,753	4,162	4,591	1,164	1,180	1,662	2,256
Danbury	6,542	3,070	3,472	848	882	1,290	1,667
Fairfield	5,645	2,650	2,995	706	731	1,067	1,520
Greenwich	7,644	3,780	3,864	1,120	1,077	1,458	2,016
Newtown	3,681	1,761	1,920	521	537	570	927
Norwalk	12,119	5,780	6,339	1,581	1,572	2,434	3,105
Stamford	9,714	4,568	5,146	1,311	1,292	1,814	2,454
Stratford	3,032	1,419	1,613	373	348	537	812
Westport	3,361	1,628	1,733	436	412	634	893
HARTFORD.							
Bristol	3,788	1,844	1,944	474	492	715	1,086
East Hartford	3,007	1,467	1,540	354	379	591	887
Enfield	6,322	2,989	3,333	1,042	986	1,013	1,441
Glastenbury	3,560	1,754	1,806	497	467	643	972
Hartford	37,743	18,521	19,222	4,556	4,543	8,896	10,712
Hartford	37,180	18,222	18,958	4,493	4,504	8,734	10,530
Manchester	4,223	1,991	2,232	520	591	851	1,135
New Britain	9,480	4,675	4,805	1,202	1,236	2,084	2,578
Southington	4,314	2,188	2,126	613	587	888	1,201
Suffield	3,277	1,692	1,585	435	397	704	982
LITCHFIELD.							
Litchfield	3,113	1,470	1,643	424	403	524	838
New Hartford	3,078	1,548	1,530	485	453	564	799
New Milford	3,586	1,759	1,827	480	436	649	998
Plymouth	4,149	2,091	2,058	548	544	881	1,198
Salisbury	3,303	1,704	1,599	474	433	685	924
Winchester	4,096	2,179	1,917	502	487	1,025	1,346
MIDDLESEX.							
Middletown	4,203	2,147	2,056	523	544	947	1,271
Middletown	6,923	3,432	3,491	759	863	1,735	2,076
Portland	4,693	2,560	2,133	582	606	1,209	1,540
NEW HAVEN.							
Derby	8,020	3,954	4,066	1,113	1,060	1,722	2,140
Hamden	3,028	1,568	1,460	426	379	634	884
Meriden	10,495	5,520	4,975	1,517	1,235	2,546	2,989
Milford	3,405	1,589	1,816	372	424	636	968
New Haven	50,840	24,928	25,912	6,362	6,536	11,737	14,009
Wallingford	3,676	1,891	1,785	478	467	827	1,113
Waterbury	13,106	6,489	6,617	1,802	1,792	2,803	3,553
Waterbury	10,826	5,334	5,492	1,457	1,477	2,371	2,914
NEW LONDON.							
Colchester	3,383	1,820	1,563	396	426	927	1,177
Groton	5,124	2,520	2,604	690	676	983	1,431
New London	9,576	4,789	4,787	1,115	1,183	2,185	2,858
Norwich	16,653	7,853	8,800	2,044	2,171	3,451	4,431
Sprague	3,463	1,610	1,853	591	663	534	693
Stonington	6,313	3,076	3,237	812	802	1,237	1,713
TOLLAND.							
Stafford	3,405	1,654	1,751	418	432	640	975
Vernon	5,446	2,599	2,847	684	765	1,081	1,420
WINDHAM.							
Killingly	5,712	2,754	2,958	802	756	1,087	1,482

TABLE XXV—Continued.

STATE OF CONNECTICUT—Continued.

CIVIL DIVISIONS.	All ages.			5 to 18.		18 to 45.	21 and upward.
	Total.	Male.	Female.	Male.	Female.	Male.	Male.
WINDHAM—Cont'd.							
Plainfield	4,521	2,161	2,360	709	720	778	1,061
Putnam	4,192	2,063	2,129	591	594	835	1,046
Thompson	3,804	1,844	1,960	538	553	644	982
Windham	5,412	2,548	2,864	740	726	927	1,346

STATE OF DELAWARE.

KENT.							
Dover	6,394	3,258	3,136	1,143	1,091	1,133	1,430
Duck Creek	4,279	2,130	2,149	687	655	842	1,009
Milford	3,093	1,566	1,527	515	488	568	730
Mispillion	3,478	1,807	1,671	681	572	601	762
North Murderkill	3,631	1,792	1,839	425	434	597	746
South Murderkill	4,382	2,214	2,168	564	499	777	907
NEW CASTLE.							
Appoquinimink	4,299	2,273	2,026	755	692	922	1,075
Brandywine	3,180	1,626	1,554	504	408	617	810
Christiana	5,370	2,652	2,718	886	869	935	1,254
Mill Creek	3,302	1,686	1,616	539	479	653	726
New Castle	3,682	1,870	1,812	580	509	740	865
St. George	5,075	2,669	2,406	770	723	1,120	1,354
Wilmington	30,841	14,784	16,057	4,009	4,461	6,445	7,891
SUSSEX.							
Baltimore	3,380	1,717	1,663	628	616	590	745
Broad Creek	3,480	1,754	1,726	638	611	610	721
Cedar Creek	3,544	1,760	1,784	623	622	602	792
Little Creek	3,770	1,916	1,854	671	616	737	865

DISTRICT OF COLUMBIA.

WASHINGTON.							
Georgetown	11,384	5,124	6,260	1,405	1,737	2,132	2,687
Washington	109,199	51,097	58,102	13,900	15,390	22,147	27,375

STATE OF FLORIDA.

DUVAL.							
Jacksonville	6,912	3,368	3,544	913	952	1,616	1,875
ESCAMBIA.							
Pensacola	3,347	1,626	1,721	492	522	682	805

STATE OF GEORGIA.

BIBB.							
Macon	10,810	5,016	5,794	1,312	1,619	2,383	2,747
CHATHAM.							
Savannah	28,235	13,238	14,997	3,533	4,055	6,473	7,392
CLARKE.							
Athens	4,251	1,958	2,293	662	730	763	871
FULTON.							
Atlanta	21,789	10,548	11,241	3,086	3,457	4,933	5,550
MUSCOGEE.							
Columbus	7,401	3,274	4,127	1,073	1,159	1,229	1,422
RICHMOND.							
Augusta	15,389	6,746	8,643	2,004	2,374	2,807	3,481
SPALDING.							
Griffin's	3,421	1,510	1,911	512	[illegible]	567	693
SUMTER.							
Americus	3,259	1,552	1,707	465	575	654	754

STATE OF ILLINOIS.

ADAMS.							
Quincy	24,052	11,969	12,083	3,516	3,686	4,740	5,949
ALEXANDER.							
Cairo	6,267	3,008	3,259	772	901	1,436	1,633
BOONE.							
Belvidere	4,410	2,117	2,293	616	674	767	1,098
Belvidere	3,231	1,497	1,734	417	509	544	793

STATE OF ILLINOIS—Continued.

CIVIL DIVISIONS.	All ages.			5 to 18.		18 to 45.	21 and upward.
	Total.	Male.	Female.	Male.	Female.	Male.	Male.
BUREAU.							
Princeton	4,363	2,114	2,249	666	693	798	1,084
Princeton	3,264	1,542	1,722	480	524	590	804
CASS.							
Beardstown	3 582	1,867	1,715	565	565	769	961
CHAMPAIGN.							
Champaign	4,625	2,343	2,282	636	662	1,112	1,277
Urbanna	3,325	1,753	1,572	512	504	771	862
CHRISTIAN.							
Pana	3,096	1,637	1,459	489	444	672	795
COLES.							
Charleston	4,472	2,176	2,296	704	819	867	1,029
Mattoon	4,967	2,560	2,407	740	804	1,107	1,271
COOK.							
Chicago	298,977	152,828	146,149	38,816	40,143	74,237	84,114
Evanston	3,062	1,539	1,523	416	416	702	759
Hyde Park	3,644	1,912	1,732	598	481	803	948
Lake	3,360	1,854	1,506	494	456	919	1,021
Lemont	3,573	1,971	1,602	481	515	1,017	1,122
DE KALB.							
Somononk	3,359	1,673	1,686	469	507	661	863
EDGAR.							
Paris	4,522	2,274	2,248	724	744	921	1,091
Paris	3,057	1,508	1,549	483	525	611	730
EFFINGHAM.							
Douglas	3,222	1,752	1,470	464	514	838	955
FULTON.							
Canton	4,472	2,227	2,245	729	701	853	1,083
Canton	3,308	1,611	1,697	517	520	616	793
GRUNDY.							
Morris	3,138	1,521	1,617	483	523	557	755
HANCOCK.							
Wilcox	4,058	2,017	2,041	658	744	703	930
Warsaw	3,583	1,770	1,813	599	675	607	810
HENRY.							
Galva	3,096	1,571	1,525	465	425	656	807
Geneseo	4,081	1,993	2,088	599	648	729	1,017
Geneseo	3,042	1,450	1,592	423	485	542	760
Kewanee	4,225	2,137	2,088	689	710	811	1,002
JACKSON.							
Carbondale	3,370	1,749	1,621	541	524	726	840
Murphysboro	3,464	1,887	1,577	475	496	924	981
JERSEY.							
Twp. 8, range 11 W	3,576	1,752	1,824	502	594	695	914
JO DAVIESS.							
Galena	7,019	3,428	3,591	1,193	1,215	1,096	1,601
KANE.							
Aurora	11,162	5,465	5,697	1,530	1,740	2,291	2,927
Batavia	3,018	1,555	1,463	482	473	603	787
Elgin	5,441	2,691	2,750	729	798	1,230	1,460
KANKAKEE.							
Kankakee	5,189	2,509	2,680	811	928	925	1,190
KNOX.							
Galesburg	10,158	4,944	5,214	1,326	1,464	2,263	2,708
LAKE.							
Waukegan	4,507	2,131	2,376	667	760	753	1,090
LA SALLE.							
La Salle	5,452	2,811	2,641	[illegible]	846	1,037	1,333
Mendota	3,546	1,754	1,792	524	591	652	854
Ottawa	7,736	3,780	3,956	1,201	1,307	1,379	1,792
Peru	3,945	1,979	1,966	723	711	618	903
LEE.							
Dixon	4,055	2,044	2,011	557	616	[illegible]	1,105
LOGAN.							
East Lincoln	3,397	1,743	1,654	532	550	730	845
West Lincoln	3,053	1,600	1,453	522	487	645	735
MACOUPIN.							
Twp. 12, range 6	3,075	1,579	1,496	482	512	635	770
MADISON.							
Twp. 3, range 8	3,002	1,544	1,458	482	550	568	741
Twp. 4, range 8	3,486	1,875	1,611	518	515	827	964
Twp. 5, range 9	3,326	1,704	1,622	521	552	702	816

TABLE XXV—Continued.

STATE OF ILLINOIS—Continued.

CIVIL DIVISIONS.	All ages.			5 to 18.		18 to 45.	21 and upward.
	Total.	Male.	Female.	Male.	Female.	Male.	Male.
MADISON—Cont'd.							
Alton	8,665	4,246	4,419	1,297	1,520	1,688	2,110
MARION.							
Centralia	3,190	1,573	1,617	444	481	657	788
MC'LEAN.							
Bloomington	14,590	7,307	7,283	1,994	2,098	3,296	3,882
Normal	3,156	1,563	1,593	544	592	631	716
MONTGOMERY.							
Hillsboro	3,417	1,806	1,611	556	516	750	853
Litchfield	3,852	1,886	1,966	568	633	740	912
MORGAN.							
Jacksonville	3,890	2,039	1,851	684	629	762	962
Jacksonville	9,203	4,449	4,754	1,228	1,529	1,950	2,380
OGLE.							
Buffalo	3,524	1,799	1,725	536	535	749	891
PEORIA.							
Peoria	22,849	11,386	11,463	3,794	4,019	4,461	5,297
PERRY.							
Twp. 6 S., range 1 W	3,593	1,835	1,758	557	556	743	866
ROCK ISLAND.							
Moline	5,754	2,936	2,818	789	854	1,275	1,577
Moline	4,166	2,127	2,039	525	608	992	1,162
Rock Island	7,890	3,973	3,917	1,102	1,258	1,758	2,089
SANGAMON.							
Springfield	17,364	8,579	8,785	2,625	2,696	3,553	4,291
SCHUYLER.							
Rushville	3,021	1,566	1,455	487	454	617	755
ST. CLAIR.							
East St. Louis	5,644	3,219	2,425	743	763	1,671	1,883
Twp. 1 N., range 6 W	3,750	2,023	1,727	625	592	821	989
Twp. 2 N., range 6 W	3,952	2,011	1,941	645	702	785	950
Twp. 1 N., range 8 W	3,673	1,997	1,676	564	579	836	1,043
Belleville	8,146	4,091	4,055	1,311	1,439	1,464	1,933
Twps. 1 and 2 N., range 10 W	3,073	1,658	1,415	490	446	715	866
STEPHENSON.							
Freeport	7,889	3,852	4,037	1,173	1,307	1,481	1,877
TAZEWELL.							
Pekin	5,696	2,893	2,803	814	878	1,237	1,463
Washington	3,456	1,804	1,652	564	536	734	887
UNION.							
Dongola	3,095	1,574	1,521	552	507	585	657
WARREN.							
Monmouth	4,662	2,291	2,371	642	744	1,019	1,181
WHITE.							
Carmi	3,669	1,797	1,872	610	614	656	773
WHITESIDES.							
Sterling	3,998	1,979	2,019	566	618	836	1,054
WILL.							
Joliet	7,263	3,638	3,625	1,094	1,128	1,412	1,816
Lockport	3,584	1,856	1,728	580	567	674	936
WINNEBAGO.							
Rockford	11,049	5,239	5,810	1,562	1,742	2,047	2,709

STATE OF INDIANA.

CIVIL DIVISIONS.	All ages.			5 to 18.		18 to 45.	21 and upward.
	Total.	Male.	Female.	Male.	Female.	Male.	Male.
ALLEN.							
Fort Wayne	17,718	8,964	8,754	2,712	2,736	3,733	4,344
BARTHOLOMEW.							
Columbus	5,187	2,580	2,607	749	878	1,137	1,250
Columbus	3,359	1,628	1,731	426	564	751	841
BOONE.							
Center	3,885	1,950	1,935	633	683	738	895
Sugar Creek	3,138	1,600	1,538	539	494	576	744
CARROLL.							
Deer Creek	3,458	1,756	1,702	573	551	650	821
CASS.							
Logansport	8,950	4,584	4,366	1,244	1,325	2,147	2,482
CLARKE.							
Charlestown	3,294	1,626	1,668	516	531	582	803

STATE OF INDIANA—Continued.

CIVIL DIVISIONS.	All ages.			5 to 18.		18 to 45.	21 and upward.
	Total.	Male.	Female.	Male.	Female.	Male.	Male.
CLARKE—Cont'd.							
Jeffersonville	3,042	1,763	1,279	437	439	887	1,009
Jeffersonville	7,254	3,640	3,614	1,026	1,098	1,581	1,878
CLAY.							
Van Buren	3,323	1,766	1,557	533	479	769	873
CLINTON.							
Jackson	3,932	1,987	1,945	645	686	775	917
DAVIESS.							
Washington	4,956	2,465	2,491	766	851	981	1,158
DEARBORN.							
Centre	4,699	2,327	2,372	822	795	809	1,038
Aurora	3,304	1,632	1,672	567	547	572	748
Lawrenceburg	3,159	1,540	1,619	544	559	541	714
DECATUR.							
Washington	4,591	2,308	2,283	618	641	959	1,240
DE KALB.							
Union	3,059	1,534	1,525	462	478	624	755
DELAWARE.							
Centre	4,375	2,231	2,144	705	669	912	1,096
DUBOIS.							
Patoka	3,086	1,604	1,482	573	563	526	654
ELKHART.							
Concord	4,725	2,404	2,321	656	692	1,034	1,268
Elkhart	3,265	1,666	1,599	393	443	791	945
Goshen	3,133	1,555	1,578	451	444	679	853
FLOYD.							
New Albany	15,396	7,436	7,960	2,460	2,538	2,830	3,567
FOUNTAIN.							
Troy	3,156	1,646	1,510	439	499	761	917
FRANKLIN.							
Brookville	4,207	2,148	2,059	665	668	795	1,006
FULTON.							
Rochester	3,726	1,900	1,826	601	613	759	899
GIBSON.							
Montgomery	3,121	1,585	1,536	512	536	642	672
Patoka	4,397	2,255	2,142	762	703	830	1,019
HAMILTON.							
Jackson	3,724	1,906	1,818	633	596	702	840
Noblesville	3,568	1,814	1,754	575	552	724	859
Washington	3,590	1,827	1,763	675	600	651	773
HANCOCK.							
Center	3,495	1,774	1,721	571	582	714	830
HARRISON.							
Harrison	3,462	1,719	1,743	577	594	596	743
HENRY.							
Wayne	3,318	1,629	1,689	484	515	679	849
HUNTINGTON.							
Huntington	4,449	2,240	2,209	716	726	851	1,061
JEFFERSON.							
Madison	4,865	2,525	2,340	1,077	924	742	983
Madison	10,709	5,305	5,404	1,908	1,834	1,808	2,384
KNOX.							
Vincennes	5,440	2,548	2,892	794	967	1,011	1,230
KOSCIUSKO.							
Wayne	3,664	1,838	1,826	587	544	749	900
LA PORTE.							
La Porte	6,581	3,275	3,306	984	1,046	1,219	1,671
Michigan	4,688	2,536	2,152	704	722	1,118	1,389
Michigan City	3,985	1,991	1,994	636	658	729	981
LAWRENCE.							
Marion	3,006	1,483	1,523	476	514	564	656
MADISON.							
Anderson	4,713	2,430	2,283	773	753	1,002	1,177
Anderson	3,126	1,598	1,528	488	470	696	827
MARION.							
Centre	4,274	2,213	2,061	767	740	830	1,002
Indianapolis	48,244	24,655	23,589	6,477	6,968	12,269	13,953
Wayne	3,738	1,951	1,787	515	477	921	1,083
MARSHALL.							
Centre	4,830	2,453	2,377	765	762	939	1,155

TABLE XXV—Continued.

STATE OF INDIANA—Continued.

CIVIL DIVISIONS.	All ages.			5 to 18.		18 to 45.	21 and upward.
	Total.	Male.	Female.	Male.	Female.	Male.	Male.
MIAMI.							
Peru	3,617	1,800	1,817	532	570	746	916
MONTGOMERY.							
Crawfordsville	3,701	1,954	1,747	510	506	924	1,038
Union	4,746	2,431	2,315	798	785	921	1,113
MORGAN.							
Washington	3,151	1,589	1,562	555	570	597	713
NOBLE.							
Perry	3,135	1,565	1,570	510	537	590	741
OHIO.							
Randolph	3,475	1,716	1,759	562	555	663	831
PARKE.							
Adams	3,286	1,720	1,566	576	492	661	766
PERRY.							
Troy	6,086	3,039	3,047	1,111	1,070	976	1,311
POSEY.							
Black	6,291	3,145	3,146	1,032	1,142	1,189	1,386
PUTNAM.							
Greencastle	3,227	1,674	1,553	449	499	807	909
RANDOLPH.							
Wayne	3,220	1,612	1,608	508	524	617	756
White River	4,069	2,066	2,003	677	643	752	948
RUSH.							
Rushville	3,327	1,627	1,700	486	545	674	801
SPENCER.							
Ohio	3,843	1,969	1,874	663	642	742	869
ST. JOSEPH.							
Penn	4,982	2,555	2,427	729	737	1,007	1,284
South Bend	7,206	3,655	3,551	996	1,030	1,661	1,986
SULLIVAN.							
Hamilton	3,759	1,862	1,897	681	685	651	808
SWITZERLAND.							
Jefferson	3,268	1,584	1,684	539	536	582	746
TIPPECANOE.							
Lafayette	13,506	6,895	6,611	1,958	2,028	3,112	3,668
TIPTON.							
Cicero	3,646	1,851	1,795	658	654	645	799
VANDERBURGH.							
Evansville	21,830	10,895	10,935	3,287	3,502	4,550	5,342
VIGO.							
Terre Haute	16,103	8,126	7,977	2,337	2,593	3,640	4,437
WABASH.							
Chester	3,143	1,600	1,543	568	533	568	687
La Gro	4,066	2,073	1,993	695	665	732	919
Noble	4,485	2,295	2,190	830	804	809	989
WARRICK.							
Boone	4,042	2,091	1,951	731	650	733	886
Ohio	3,290	1,653	1,637	523	573	650	737
WASHINGTON.							
Washington	4,172	2,125	2,047	712	650	755	930
WAYNE.							
Jackson	4,949	2,442	2,507	735	792	955	1,261
Richmond	9,445	4,511	4,934	1,421	1,585	1,713	2,237
Wayne	3,734	1,869	1,865	635	585	671	889

STATE OF IOWA.

CIVIL DIVISIONS.	All ages.			5 to 18.		18 to 45.	21 and upward.
	Total.	Male.	Female.	Male.	Female.	Male.	Male.
BENTON.							
Taylor	3,331	1,657	1,674	464	594	726	856
BLACK HAWK.							
Cedar Falls	3,070	1,537	1,533	460	483	636	783
Waterloo	4,337	2,250	2,087	552	624	1,066	1,226
BOONE.							
Des Moines	5,241	2,656	2,585	754	809	1,159	1,346
CLINTON.							
Clinton	6,129	3,265	2,864	796	868	1,658	1,867
De Witt	3,186	1,601	1,585	490	522	620	775
Lyons	4,088	2,049	2,039	662	644	803	1,027

STATE OF IOWA—Continued.

CIVIL DIVISIONS.	All ages.			5 to 18.		18 to 45.	21 and upward.
	Total.	Male.	Female.	Male.	Female.	Male.	Male.
DES MOINES.							
Burlington	14,930	7,713	7,217	2,245	2,300	3,323	4,018
DUBUQUE.							
Dubuque	18,434	9,201	9,233	2,820	3,035	3,700	4,615
FLOYD.							
St. Charles	3,374	1,751	1,623	491	558	758	905
HENRY.							
Centre	6,310	3,149	3,161	901	957	1,280	1,612
Mount Pleasant	4,245	2,062	2,183	608	696	822	1,022
JOHNSON.							
Iowa City	5,914	2,915	2,999	878	997	1,184	1,441
JONES.							
Fairview	3,085	1,570	1,515	511	480	590	745
LEE.							
Fort Madison	4,011	2,112	1,899	599	643	842	1,094
Keokuk	12,766	6,530	6,236	1,874	1,980	2,943	3,420
Montrose	3,387	1,994	1,393	468	463	1,025	1,153
LINN.							
Cedar Rapids	5,940	3,077	2,863	882	962	1,436	1,621
Marion	3,854	1,981	1,873	620	605	812	989
MAHASKA.							
Oskaloosa	3,387	1,791	1,596	614	537	663	763
Oskaloosa	3,204	1,533	1,671	469	501	629	803
MARION.							
Knoxville	4,750	2,416	2,334	806	816	870	1,061
Lake Prairie	4,958	2,552	2,406	863	845	810	1,140
MARSHALL.							
Marshalltown	3,218	1,639	1,579	416	486	762	916
MUSCATINE.							
Muscatine	6,718	3,347	3,371	1,071	1,067	1,171	1,619
POLK.							
Des Moines	12,035	6,182	5,853	1,655	1,731	2,890	3,353
POTTAWATTAMIE.							
Council Bluffs	10,020	5,477	4,543	1,428	1,475	2,834	3,067
SCOTT.							
Davenport	3,414	1,797	1,617	701	618	537	767
Davenport	20,038	10,316	9,722	2,890	3,019	4,515	5,513
WAPELLO.							
Ottumwa	5,214	2,769	2,445	729	746	1,336	1,444
WARREN.							
Washington	3,379	1,736	1,643	550	538	732	813
WASHINGTON.							
Washington	4,043	1,990	2,053	584	661	813	993
WEBSTER.							
Fort Dodge	3,095	1,603	1,492	414	455	742	864
WINNESHIEK.							
Decorah	3,723	1,943	1,780	563	545	866	962
WOODBURY.							
Sioux City	3,401	1,929	1,472	359	397	1,188	1,270

STATE OF KANSAS.

CIVIL DIVISIONS.	All ages.			5 to 18.		18 to 45.	21 and upward.
	Total.	Male.	Female.	Male.	Female.	Male.	Male.
ATCHISON.							
Atchison	7,054	3,932	3,122	935	1,007	2,114	2,324
BOURBON.							
Fort Scott	4,174	2,362	1,812	452	493	1,403	1,513
DONIPHAN.							
Iowa	3,531	1,860	1,671	597	568	753	848
DOUGLAS.							
Lawrence	8,320	4,446	3,874	907	1,034	2,404	2,683
FRANKLIN.							
Ottawa	2,941	1,609	1,332	362	368	867	959
JOHNSON.							
Olathe	3,022	1,674	1,348	434	452	830	917
LEAVENWORTH.							
Leavenworth	17,873	9,028	8,845	2,538	2,735	4,147	4,736

TABLE XXV—Continued.

STATE OF KANSAS—Continued.

CIVIL DIVISIONS.	All ages.			5 to 18.		18 to 45.	21 and upward.
	Total.	Male.	Female.	Male.	Female.	Male.	Male.
SHAWNEE.							
Topeka	5,790	3,100	2,690	671	740	1,721	1,887

STATE OF KENTUCKY.

CAMPBELL.							
Newport	15,087	7,403	7,684	2,364	2,564	2,966	3,580
CHRISTIAN.							
Hopkinsville	3,136	1,510	1,626	441	520	653	778
DAVIESS.							
Owensboro	3,437	1,651	1,786	553	595	667	806
FAYETTE.							
Lexington	14,801	7,031	7,770	1,914	2,225	2,985	3,881
FRANKLIN.							
Frankfort	5,396	2,856	2,540	738	796	1,431	1,563
HENDERSON.							
Henderson	4,171	1,957	2,214	616	697	815	948
JEFFERSON.							
Louisville	100,753	48,418	52,335	14,905	16,429	19,836	24,195
KENTON.							
Covington	24,505	11,814	12,691	3,726	4,025	4,431	5,568
MASON.							
Maysville	4,705	2,163	2,542	697	761	795	1,035
MC'CRACKEN.							
Paducah	6,866	3,276	3,590	909	1,077	1,506	1,732
WARREN.							
Bowling Green	4,574	2,270	2,304	602	737	1,065	1,245
WOODFORD.							
Versailles	3,268	1,623	1,645	509	530	614	804

STATE OF LOUISIANA.

CADDO.							
Shreveport	4,607	2,363	2,244	569	633	1,253	1,415
EAST BATON ROUGE.							
Baton Rouge	6,498	3,337	3,161	829	878	1,576	1,885
ORLEANS.							
New Orleans	191,418	90,279	101,139	25,941	28,657	36,817	47,737

STATE OF MAINE.

ANDROSCOGGIN.							
Auburn	6,169	3,008	3,161	776	721	1,246	1,730
Lewiston	13,600	5,819	7,781	1,659	2,107	2,554	3,089
CUMBERLAND.							
Brunswick	4,687	2,176	2,511	646	678	777	1,188
Cape Elizabeth	5,106	2,699	2,407	883	699	1,042	1,358
Gorham	3,351	1,678	1,673	447	405	655	979
Portland	31,413	14,755	16,658	3,836	4,043	6,446	8,335
Westbrook	6,583	3,267	3,316	795	824	1,451	1,901
FRANKLIN.							
Farmington	3,251	1,592	1,659	417	388	600	934
HANCOCK.							
Bucksport	3,433	1,718	1,715	468	426	696	955
Deer Isle	3,414	1,777	1,637	561	526	658	861
Ellsworth	5,257	2,717	2,540	823	766	1,145	1,394
KENNEBEC.							
Augusta	7,808	3,736	4,072	878	898	1,585	2,291
Gardiner	4,497	2,199	2,298	580	528	920	1,281
Hallowell	3,007	1,334	1,673	322	363	600	801
Waterville	4,852	2,359	2,493	669	681	935	1,264
KNOX.							
Camden	4,512	2,228	2,284	625	606	894	1,216
Rockland	7,074	3,467	3,607	893	974	1,462	1,993
Thomaston	3,092	1,572	1,520	396	394	759	962
LINCOLN.							
Boothbay	3,200	1,660	1,540	468	396	641	862
Waldoborough	4,174	2,095	2,079	562	543	899	1,216

STATE OF MAINE—Continued.

CIVIL DIVISIONS.	All ages.			5 to 18.		18 to 45.	21 and upward.
	Total.	Male.	Female.	Male.	Female.	Male.	Male.
PENOBSCOT.							
Bangor	18,289	8,856	9,433	2,326	2,615	3,866	4,967
Brewer	3,214	1,648	1,566	461	451	707	918
Hampden	3,068	1,540	1,528	413	427	620	881
Oldtown	4,529	2,494	2,035	583	555	1,262	1,440
SAGADAHOC.							
Bath	7,371	3,566	3,805	1,071	1,018	1,334	1,926
SOMERSET.							
Skowhegan	3,893	1,907	1,986	570	524	729	1,053
WALDO.							
Belfast	5,278	2,563	2,715	726	743	1,133	1,482
WASHINGTON.							
Calais	5,944	2,949	2,995	908	954	1,138	1,450
Eastport	3,736	1,805	1,931	503	570	740	969
YORK.							
Biddeford	10,282	4,549	5,733	1,317	1,474	1,801	2,453
Kittery	3,333	1,711	1,622	444	4.9	746	990
Saco	5,755	2,697	3,058	739	724	1,035	1,525

STATE OF MARYLAND.

ALLEGANY.							
Cumberland	8,056	3,925	4,131	1,179	1,207	1,531	1,949
ANNE ARUNDEL.							
Annapolis	5,744	3,066	2,678	901	774	1,407	1,472
BALTIMORE.							
Baltimore	267,354	125,849	141,505	37,402	40,335	50,570	64,398
FREDERICK.							
Frederick	8,526	3,915	4,611	1,154	1,250	1,512	2,030
WASHINGTON.							
Hagerstown	5,779	2,734	3,045	789	840	1,037	1,389

STATE OF MASSACHUSETTS.

BARNSTABLE.							
Barnstable	4,793	2,298	2,495	595	589	855	1,383
Dennis	3,269	1,578	1,691	416	445	596	910
Harwich	3,080	1,540	1,540	450	400	580	809
Provincetown	3,865	1,907	1,958	466	486	819	1,123
Sandwich	3,694	1,800	1,894	530	452	616	1,013
BERKSHIRE.							
Adams	12,090	6,063	6,027	1,624	1,669	2,704	3,249
Great Barrington	4,320	2,033	2,287	578	641	734	1,118
Lee	3,866	1,816	2,050	555	586	615	923
Pittsfield	11,112	5,288	5,824	1,480	1,657	2,132	2,775
Williamstown	3,559	1,854	1,705	529	522	780	921
BRISTOL.							
Attleborough	6,769	3,309	3,460	886	845	1,375	1,902
Dartmouth	3,367	1,643	1,724	408	419	556	1,013
Easton	3,668	1,911	1,757	490	495	814	1,066
Fall River	26,766	12,652	14,114	3,699	3,868	5,223	6,655
New Bedford	21,320	9,880	11,440	2,642	2,678	3,920	5,666
Taunton	18,629	9,124	9,505	2,362	2,420	4,015	5,147
ESSEX.							
Amesbury	5,581	2,780	2,801	631	624	1,297	1,615
Andover	4,873	2,304	2,569	705	669	831	1,176
Beverly	6,507	3,112	3,395	804	759	1,277	1,805
Danvers	5,600	2,751	2,849	753	799	1,125	1,490
Gloucester	15,389	7,878	7,511	1,981	1,974	3,590	4,402
Haverhill	13,092	6,393	6,699	1,457	1,580	3,150	3,901
Ipswich	3,720	1,757	1,963	406	442	697	1,088
Lawrence	28,921	12,618	16,303	3,424	3,923	5,698	6,861
Lynn	28,233	13,472	14,761	3,396	3,545	6,429	7,881
Marblehead	7,703	3,845	3,858	1,018	912	1,660	2,157
Newburyport	12,595	5,646	6,949	1,564	1,615	2,104	3,191
Peabody	7,343	3,732	3,611	892	901	1,673	2,182
Rockport	3,904	1,980	1,924	451	501	864	1,205
Salem	24,117	10,940	13,177	2,972	3,130	4,516	6,104
Salisbury	3,776	1,828	1,948	411	418	778	1,117
FRANKLIN.							
Deerfield	3,632	1,847	1,785	500	490	750	1,002
Greenfield	3,589	1,740	1,849	454	459	774	981
HAMPDEN.							
Chicopee	9,607	4,284	5,323	1,229	1,437	1,778	2,236
Holyoke	10,733	4,856	5,877	1,500	1,554	2,045	2,390
Monson	3,204	1,632	1,572	607	455	523	786

TABLE XXV—Continued.

STATE OF MASSACHUSETTS—Continued.

CIVIL DIVISIONS.	All ages.			5 to 18.		18 to 45.	21 and upward.
	Total.	Male.	Female.	Male.	Female.	Male.	Male.
HAMPDEN—Cont'd.							
Palmer	3,631	1,702	1,929	513	514	605	908
Springfield	26,703	12,894	13,809	3,097	3,250	6,158	7,564
Westfield	6,519	3,125	3,394	720	841	1,388	1,859
HAMPSHIRE.							
Amherst	4,035	2,042	1,993	457	466	936	1,125
Easthampton	3,620	1,640	1,980	507	557	657	794
Northampton	10,160	4,860	5,300	1,259	1,297	2,116	2,716
Ware	4,259	2,006	2,253	646	634	720	997
MIDDLESEX.							
Arlington	3,261	1,571	1,690	408	446	656	853
Brighton	4,967	2,631	2,336	610	592	1,266	1,524
Cambridge	39,634	19,356	20,278	4,725	4,878	9,232	10,849
Charlestown	28,323	13,931	14,392	3,382	3,493	6,665	8,267
Framingham	4,968	2,297	2,671	565	592	974	1,327
Groton	3,584	1,723	1,861	434	485	628	1,005
Holliston	3,073	1,535	1,538	446	398	566	851
Hopkinton	4,419	2,236	2,183	720	717	852	1,124
Hudson	3,389	1,661	1,728	441	451	791	919
Lowell	40,928	17,494	23,434	4,318	5,121	8,078	10,151
Malden	7,367	3,530	3,837	969	950	1,511	1,925
Marlborough	8,474	4,325	4,149	1,141	1,139	1,974	2,254
Medford	5,717	2,906	2,811	711	684	1,380	1,749
Melrose	3,414	1,589	1,825	401	431	663	925
Natick	6,404	3,208	3,196	911	906	1,341	1,712
Newton	12,825	5,973	6,852	1,657	1,726	2,492	3,307
Somerville	14,685	7,295	7,390	1,999	1,867	3,117	3,979
Stoneham	4,513	2,205	2,308	451	522	1,121	1,394
Wakefield	4,135	1,994	2,141	484	507	874	1,189
Waltham	9,065	4,259	4,806	1,059	1,173	2,006	2,424
Watertown	4,326	2,081	2,245	523	559	954	1,202
Woburn	8,560	4,309	4,251	1,150	1,131	1,838	2,391
NANTUCKET.							
Nantucket	4,123	1,825	2,298	466	421	506	1,155
NORFOLK.							
Braintree	3,948	1,941	2,007	507	564	782	1,109
Brookline	6,650	2,984	3,666	774	801	1,352	1,672
Canton	3,879	1,833	2,046	562	607	648	938
Dedham	7,342	3,479	3,863	937	1,003	1,377	1,928
Foxborough	3,057	1,301	1,756	368	410	453	757
Hyde Park	4,136	2,017	2,119	552	574	910	1,126
Medway	3,721	1,823	1,898	514	455	678	1,014
Needham	3,607	1,749	1,858	506	481	650	929
Quincy	7,442	3,791	3,651	1,027	984	1,557	2,093
Randolph	5,642	2,782	2,860	794	802	1,036	1,534
Stoughton	4,914	2,449	2,465	753	677	908	1,280
West Roxbury	8,683	3,993	4,690	1,104	1,126	1,628	2,173
Weymouth	9,010	4,502	4,508	1,150	1,230	1,887	2,504
PLYMOUTH.							
Abington	9,308	4,688	4,620	1,327	1,341	1,931	2,517
Bridgewater	3,660	1,775	1,885	476	447	654	998
East Bridgewater	3,017	1,465	1,552	359	392	550	868
Hingham	4,422	2,070	2,352	505	514	757	1,253
Middleborough	4,687	2,263	2,424	586	569	828	1,323
North Bridgewater	8,007	4,035	3,972	1,021	1,095	1,822	2,272
Plymouth	6,238	2,979	3,259	783	785	1,093	1,716
Wareham	3,098	1,603	1,495	426	434	668	896
SUFFOLK.							
Boston	250,526	119,917	130,609	30,001	30,771	57,031	69,388
Chelsea	18,547	8,652	9,895	2,216	2,477	3,969	4,952
WORCESTER.							
Athol	3,517	1,732	1,785	407	411	726	1,045
Blackstone	5,421	2,497	2,924	797	885	898	1,270
Clinton	5,429	2,422	3,007	699	778	998	1,237
Fitchburg	11,260	5,663	5,597	1,374	1,433	2,741	3,318
Gardner	3,333	1,657	1,676	392	449	783	979
Grafton	4,594	2,285	2,309	699	663	867	1,173
Leominster	3,894	1,954	1,940	467	426	823	1,156
Milford	9,890	4,970	4,920	1,436	1,409	1,956	2,585
Millbury	4,397	2,131	2,266	654	649	839	1,101
Northbridge	3,774	1,869	1,905	526	568	771	995
North Brookfield	3,343	1,726	1,617	453	435	732	935
Southbridge	5,208	2,506	2,702	807	825	930	1,233
Spencer	3,952	2,111	1,841	596	533	849	1,076
Uxbridge	3,058	1,475	1,583	450	432	507	778
Webster	4,763	2,331	2,432	695	671	926	1,209
Westborough	3,601	1,854	1,747	631	452	671	930
Winchendon	3,398	1,709	1,689	440	419	705	954
Worcester	41,105	20,405	20,700	4,850	4,974	9,650	11,737

STATE OF MICHIGAN.

CIVIL DIVISIONS.	All ages.			5 to 18.		18 to 45.	21 and upward.
	Total.	Male.	Female.	Male.	Female.	Male.	Male.
ALLEGAN.							
Allegan	3,642	1,934	1,708	516	492	856	1,059
BAY.							
Bangor	3,606	2,035	1,571	501	463	1,080	1,103
Bay City	7,064	3,863	3,201	972	933	1,933	2,130
BERRIEN.							
Benton	3,116	1,591	1,525	484	501	639	828
Niles	4,630	2,271	2,359	648	697	947	1,222
BRANCH.							
Coldwater	4,381	2,114	2,267	626	653	805	1,182
CALHOUN.							
Battle Creek	5,838	2,848	2,990	710	806	1,270	1,646
Marshall	4,925	2,370	2,555	690	765	959	1,271
CASS.							
Silver Creek	3,084	1,557	1,527	505	458	604	808
EATON.							
Eaton Rapids	3,636	1,850	1,786	540	534	758	986
GENESEE.							
Fenton	3,965	1,973	1,992	550	535	808	1,089
Flint	5,386	2,712	2,674	668	747	1,293	1,540
HILLSDALE.							
Hillsdale	3,518	1,698	1,820	460	517	755	933
HOUGHTON.							
Calumet	3,182	1,909	1,273	445	416	1,038	1,071
INGHAM.							
Lansing	5,241	2,694	2,547	912	724	1,046	1,305
IONIA.							
Ionia	4,158	2,179	1,979	585	567	1,007	1,208
JACKSON.							
Jackson	11,447	6,104	5,343	1,387	1,449	3,230	3,689
KALAMAZOO.							
Kalamazoo	10,447	5,173	5,274	1,373	1,489	2,350	2,923
Kalamazoo	9,181	4,495	4,686	1,166	1,310	2,084	2,580
KENT.							
Grand Rapids	16,507	8,349	8,158	2,234	2,376	3,845	4,658
Lowell	3,086	1,593	1,493	471	458	670	835
LENAWEE.							
Adrian	8,438	4,023	4,415	1,101	1,237	1,637	2,223
Hudson	4,094	2,021	2,073	554	614	833	1,116
MACOMB.							
Clinton	3,590	1,825	1,765	552	566	648	918
MANISTEE.							
Manistee	3,343	1,912	1,431	390	384	1,133	1,126
MARQUETTE.							
Ishpeming	6,103	3,859	2,244	607	654	2,399	2,376
Marquette	4,617	2,575	2,042	610	609	1,388	1,478
Marquette	4,000	2,189	1,811	521	541	1,167	1,262
Negaunee	3,254	1,835	1,419	475	495	933	988
MONROE.							
Monroe	5,086	2,389	2,697	798	904	865	1,111
MUSKEGON.							
Muskegon	6,002	3,409	2,593	792	723	1,885	1,938
OAKLAND.							
Pontiac	4,867	2,406	2,461	743	778	1,002	1,258
OTTAWA.							
Grand Haven	3,147	1,738	1,409	454	423	837	904
SAGINAW.							
East Saginaw	11,350	6,018	5,332	1,525	1,560	3,030	3,382
Saginaw	7,460	4,010	3,450	1,017	1,015	2,007	2,226
ST. CLAIR.							
Port Huron	5,973	3,001	2,972	881	924	1,343	1,545
ST. JOSEPH.							
Lockport	3,456	1,778	1,678	503	522	809	980
WASHTENAW.							
Ann Arbor	7,363	3,614	3,749	961	1,015	1,555	1,885
Ypsilanti	5,471	2,653	2,818	683	766	1,117	1,490
WAYNE.							
Detroit	79,577	39,392	40,185	11,505	12,003	16,716	20,220
Plymouth	3,016	1,513	1,503	414	401	630	856
Springwells	3,488	1,934	1,554	509	460	876	1,023

TABLE XXV—Continued.

STATE OF MINNESOTA.

CIVIL DIVISIONS.	All ages.			5 to 18.		18 to 45.	21 and upward.
	Total.	Male.	Female.	Male.	Female.	Male.	Male.
BLUE EARTH.							
Mankato	3,482	1,837	1,645	461	488	943	1,107
DAKOTA.							
Hastings	3,458	1,823	1,635	546	508	797	962
GOODHUE.							
Red Wing	4,260	2,164	2,096	593	653	970	1,138
HENNEPIN.							
Minneapolis	13,066	7,050	6,016	1,535	1,714	3,952	4,251
St. Anthony	5,013	2,565	2,448	761	775	1,095	1,343
OLMSTED.							
Rochester	3,953	1,996	1,957	517	573	948	1,108
RAMSEY.							
St. Paul	20,030	10,314	9,716	2,737	2,964	5,057	5,586
RICE.							
Faribault	4,103	2,113	1,990	647	582	885	1,037
Faribault	3,045	1,542	1,503	415	417	699	808
ST. LOUIS.							
Duluth	3,131	2,311	820	230	213	1,790	1,841
WASHINGTON.							
Stillwater	4,506	2,739	1,767	534	534	1,624	1,721
Stillwater	4,124	2,481	1,643	474	489	1,474	1,563
WINONA.							
Winona	7,192	3,545	3,647	972	1,117	1,634	1,884

STATE OF MISSISSIPPI.

CIVIL DIVISIONS.	Total.	Male.	Female.	Male.	Female.	Male.	Male.
ADAMS.							
Natchez	9,057	4,278	4,779	1,272	1,367	1,547	2,206
HINDS.							
Jackson	4,234	2,155	2,079	562	621	978	1,207
LOWNDES.							
Columbus	4,812	2,293	2,519	664	774	1,016	1,214
WARREN.							
Vicksburg	12,443	6,048	6,395	1,381	1,632	2,937	3,518

STATE OF MISSOURI.

CIVIL DIVISIONS.	Total.	Male.	Female.	Male.	Female.	Male.	Male.
ADAIR.							
Benton	3,369	1,718	1,651	575	585	642	788
ANDREW.							
Platte	3,416	1,843	1,573	608	502	739	816
AUDRAIN.							
Salt River	5,602	2,900	2,702	972	936	1,136	1,333
BOONE.							
Cedar	5,020	2,580	2,440	886	856	963	1,119
BUCHANAN.							
St. Joseph	19,565	10,942	8,623	2,427	2,720	6,180	6,713
Washington	3,042	1,614	1,428	524	531	637	766
CALLAWAY.							
Fulton	4,565	2,328	2,237	746	759	996	1,132
Nine-Mile Prairie	3,679	1,902	1,777	664	601	731	844
CAPE GIRARDEAU.							
Cape Girardeau	3,585	1,796	1,789	583	606	676	839
CARROLL.							
Grand River	3,802	2,051	1,751	701	575	806	917
Morris	3,831	2,039	1,792	693	641	745	841
Wakenda	5,342	2,785	2,557	901	933	1,121	1,268
CASS.							
Grand River	3,978	2,204	1,774	668	575	984	1,084
Pleasant Hill	3,502	1,766	1,736	543	579	729	871
CHARITON.							
Brunswick	4,576	2,345	2,231	773	724	912	1,087
CLAY.							
Liberty	4,831	2,492	2,339	805	839	1,026	1,175
Platte	3,085	1,573	1,512	602	622	539	652
COLE.							
Jefferson City	4,420	2,567	1,853	624	577	1,403	1,423

STATE OF MISSOURI—Continued.

CIVIL DIVISIONS.	All ages.			5 to 18.		18 to 45.	21 and upward.
	Total.	Male.	Female.	Male.	Female.	Male.	Male.
COOPER.							
Boonville	5,319	2,665	2,654	928	918	901	1,178
Boonville	3,506	1,730	1,776	590	622	605	785
Lebanon	3,316	1,770	1,546	499	540	751	891
FRANKLIN.							
Bœuf	3,910	2,082	1,828	782	693	698	835
Boles	5,183	2,770	2,413	961	872	995	1,175
Lyon	3,528	1,823	1,705	704	644	555	708
Washington	5,614	2,952	2,662	1,011	936	1,037	1,257
GREENE.							
Campbell	8,694	4,469	4,225	1,235	1,320	2,075	2,269
Springfield	5,555	2,829	2,726	728	813	1,368	1,488
HENRY.							
Grand River	5,450	2,878	2,572	871	835	1,244	1,379
Tebo	3,308	1,730	1,578	520	520	731	845
HOLT.							
Lewis	4,081	2,139	1,942	682	663	829	964
HOWARD.							
Chariton	4,043	2,106	1,937	733	698	767	872
IRON.							
Arcadia	3,058	1,506	1,552	476	538	598	703
JACKSON.							
Blue	3,603	1,923	1,680	670	611	724	856
Independence	3,184	1,544	1,640	497	567	605	766
Kansas City	32,260	18,313	13,947	4,612	4,244	9,887	10,104
Prairie	3,493	1,874	1,619	535	544	857	970
JASPER.							
Marion	3,964	2,106	1,858	617	599	968	1,090
JOHNSON.							
Madison	3,329	1,765	1,564	511	481	814	927
Warrensburg	4,804	2,392	2,412	773	808	959	1,112
LACLEDE.							
Lebanon	3,358	1,716	1,642	575	577	658	742
LAFAYETTE.							
Clay	3,508	1,805	1,703	650	629	658	780
Lexington	6,336	3,071	3,265	1,075	1,187	1,089	1,440
Lexington	4,373	2,056	2,317	669	825	786	1,009
LAWRENCE.							
Mount Vernon	3,030	1,511	1,519	514	521	548	618
LEWIS.							
Canton	3,434	1,765	1,669	577	576	675	802
LINCOLN.							
Hurricane	3,712	1,885	1,827	641	661	708	840
LINN.							
Yellow Creek	3,126	1,607	1,519	561	541	600	688
LIVINGSTON.							
Chillicothe	3,978	2,115	1,863	600	609	1,000	1,082
MACON.							
Macon	3,678	1,799	1,879	508	578	796	945
MARION.							
Hannibal	10,125	5,177	4,948	1,414	1,573	2,434	2,784
Liberty	3,871	1,943	1,928	623	675	709	940
MONITEAU.							
Walker	3,492	1,783	1,709	612	661	627	703
MONROE.							
Jackson	4,367	2,287	2,080	753	710	874	1,071
NODAWAY.							
Polk	3,427	1,832	1,595	540	508	824	910
PETTIS.							
Mount Sterling	6,305	3,174	3,131	878	1,018	1,478	1,658
Sedalia	4,560	2,276	2,284	579	703	1,155	1,272
PHELPS.							
Rolla	4,184	2,125	2,059	713	706	762	911
PIKE.							
Calumet	5,185	2,680	2,505	883	876	1,007	1,199
Cuivre	3,271	1,729	1,542	570	569	695	830
Louisiana	3,639	1,762	1,877	556	625	711	894
PLATTE.							
Pettis	3,943	2,092	1,851	660	678	878	1,013

TABLE XXV—Continued.

STATE OF MISSOURI—Continued.

CIVIL DIVISIONS.	All ages.			5 to 18.		18 to 45.	21 and upward.
	Total.	Male.	Female.	Male.	Female.	Male.	Male.
RANDOLPH.							
Salt Spring	3,526	1,835	1,691	648	589	680	785
RAY.							
Camden	3,347	1,725	1,622	588	604	676	756
Richmond	5,581	2,904	2,677	684	700	1,126	1,334
SALINE.							
Arrow Rock	3,174	1,632	1,542	583	552	591	683
Jefferson	3,002	1,522	1,480	535	541	575	675
Marshall	3,701	1,901	1,800	593	636	749	866
Miami	3,622	1,879	1,743	639	636	743	852
SCOTLAND.							
Jefferson	3,297	1,701	1,596	615	548	590	727
ST. CHARLES.							
Cuvier	3,174	1,645	1,529	569	515	584	742
Dardenne	3,092	1,651	1,441	538	533	629	779
St. Charles	3,479	1,887	1,592	551	557	788	928
St. Charles	5,570	2,939	2,631	803	799	1,349	1,574
STE. GENEVIEVE.							
Ste. Genevieve	3,409	1,690	1,719	597	622	563	748
ST. LOUIS.							
Bonhomme	6,162	3,328	2,834	989	901	1,338	1,681
Carondelet	5,387	2,933	2,454	940	844	1,150	1,448
Central	8,923	4,795	4,128	1,428	1,333	1,925	2,482
Maramec	3,436	1,825	1,611	591	561	698	854
St. Ferdinand	7,214	3,885	3,329	1,152	1,191	1,626	2,003
St. Louis	9,203	4,794	4,409	1,396	1,441	1,938	2,326
St. Louis	310,864	161,796	149,068	46,965	46,504	71,895	83,158
WEBSTER.							
Ozark	3,488	1,826	1,662	594	572	701	750

STATE OF NEBRASKA.

CIVIL DIVISIONS.	Total.	Male.	Female.	Male.	Female.	Male.	Male.
DOUGLAS.							
Omaha	16,083	9,493	6,590	1,491	1,665	6,389	6,602
OTOE.							
Nebraska	6,050	3,357	2,693	1,007	939	1,617	1,749

STATE OF NEVADA.

CIVIL DIVISIONS.	Total.	Male.	Female.	Male.	Female.	Male.	Male.
ORMSBY.							
Carson City	3,042	2,313	729	223	185	1,705	1,809
STOREY.							
Gold Hill	4,311	3,139	1,172	278	263	2,362	2,518
Virginia	7,048	4,725	2,323	482	572	3,482	3,766
WHITE PINE.							
Hamilton	3,913	3,339	574	175	121	2,750	3,068

STATE OF NEW HAMPSHIRE.

CIVIL DIVISIONS.	Total.	Male.	Female.	Male.	Female.	Male.	Male.
BELKNAP.							
Gilford	3,361	1,599	1,762	361	374	702	1,032
CHESHIRE.							
Keene	5,971	2,910	3,061	691	715	1,298	1,754
GRAFTON.							
Lebanon	3,094	1,538	1,556	355	395	680	936
HILLSBOROUGH.							
Manchester	23,536	10,475	13,061	2,637	3,057	5,127	5,998
Nashua	10,543	4,715	5,828	1,158	1,295	2,103	2,759
MERRIMACK.							
Concord	12,241	6,073	6,168	1,449	1,367	2,699	3,673
ROCKINGHAM.							
Exeter	3,437	1,574	1,863	473	440	582	855
Portsmouth	9,211	4,236	4,975	1,124	1,135	1,731	2,479
STRAFFORD.							
Dover	9,294	4,354	4,940	1,015	1,096	2,247	2,640
Rochester	4,103	2,110	1,993	581	515	892	1,164
Somersworth	4,504	1,909	2,595	539	675	789	1,081
SULLIVAN.							
Claremont	4,053	1,836	2,217	454	501	673	1,088

STATE OF NEW JERSEY.

CIVIL DIVISIONS.	All ages.			5 to 18.		18 to 45.	21 and upward.
	Total.	Male.	Female.	Male.	Female.	Male.	Male.
ATLANTIC.							
Egg Harbor	3,585	1,817	1,768	583	577	686	885
BERGEN.							
Hackensack	8,038	3,931	4,107	1,024	999	1,702	2,176
Lodi	3,221	1,658	1,563	503	457	635	837
New Barbadoes	4,929	2,424	2,505	678	689	988	1,352
BURLINGTON.							
Bordentown	6,041	2,925	3,116	916	907	1,144	1,509
Burlington	5,817	2,559	3,258	768	929	948	1,345
Cinnaminson	3,112	1,566	1,546	491	484	576	776
Evesham	3,351	1,715	1,636	488	452	696	902
Northampton	4,018	1,785	2,233	482	514	729	1,015
CAMDEN.							
Camden	20,045	9,518	10,527	2,694	2,830	4,037	4,976
Newton	8,437	4,077	4,360	1,262	1,275	1,595	2,006
Gloucester City	3,682	1,724	1,958	599	573	641	814
CAPE MAY.							
Middle	3,443	1,691	1,752	483	522	618	885
CUMBERLAND.							
Bridgeton	6,830	3,388	3,442	950	957	1,396	1,793
Downe	3,385	1,725	1,660	531	499	666	851
Fairfield	3,011	1,556	1,455	477	453	619	815
Landis	7,079	3,651	3,428	1,139	1,108	1,411	1,898
Millville	6,101	3,045	3,056	1,040	970	1,190	1,403
ESSEX.							
Belleville	3,644	1,772	1,872	528	504	645	916
Bloomfield	4,580	2,211	2,369	613	624	920	1,207
East Orange	4,315	1,949	2,366	566	605	760	1,024
Newark	105,059	51,344	53,715	14,935	15,013	21,080	26,463
Orange	9,348	4,542	4,806	1,271	1,317	2,014	2,361
GLOUCESTER.							
Clayton	3,674	1,920	1,754	662	545	686	876
Deptford	4,663	2,300	2,363	664	672	906	1,200
Harrison	3,038	1,546	1,492	509	464	572	755
Woolwich	3,760	1,957	1,803	611	540	755	970
HUDSON.							
Bayonne	3,834	1,917	1,917	507	509	865	1,033
Harrison	4,129	2,070	2,059	640	630	810	1,006
Hoboken	20,297	10,090	10,207	2,616	2,612	4,656	5,347
Jersey City	82,546	40,602	41,944	11,238	11,784	18,252	21,346
North Bergen	3,032	1,621	1,411	509	417	627	811
Union	6,737	3,475	3,262	999	1,045	1,403	1,778
Union	4,640	2,379	2,261	666	711	967	1,236
West Hoboken	4,132	1,983	2,149	638	647	698	987
HUNTERDON.							
Alexandria	3,341	1,678	1,663	497	444	659	888
Clinton	3,134	1,581	1,553	484	467	652	808
Lebanon	3,561	1,747	1,814	519	604	696	899
Raritan	3,654	1,766	1,888	467	485	683	978
Readington	3,070	1,571	1,499	445	393	577	854
West Amwell	4,872	2,337	2,535	652	773	923	1,222
Lambertville	3,842	1,808	2,034	508	627	733	947
MERCER.							
Hamilton	5,417	2,754	2,663	923	810	987	1,318
Hopewell	4,276	2,143	2,133	667	613	802	1,106
Princeton	3,986	2,028	1,958	582	512	894	973
Trenton	22,874	10,928	11,946	3,284	3,385	4,392	5,620
MIDDLESEX.							
Monroe	3,253	1,653	1,600	542	512	586	823
New Brunswick	15,058	7,204	7,854	2,272	2,286	2,820	3,617
Raritan	3,460	1,719	1,741	465	412	753	959
South Amboy	4,525	2,376	2,149	620	659	1,083	1,251
South Brunswick	3,779	1,891	1,888	615	557	647	946
Woodbridge	3,717	1,933	1,784	533	476	825	1,031
MONMOUTH.							
Freehold	4,231	2,050	2,181	628	627	807	1,027
Howell	3,371	1,766	1,605	629	503	617	763
Middletown	4,639	2,277	2,362	717	747	852	1,157
Ocean	6,189	3,043	3,146	876	952	1,202	1,584
Raritan	3,443	1,692	1,751	536	529	648	842
Shrewsbury	5,440	2,634	2,806	750	778	1,015	1,390
Upper Freehold	3,640	1,788	1,852	552	573	683	892
MORRIS.							
Boonton	3,458	1,742	1,716	549	550	687	858
Chatham	3,715	1,775	1,940	521	529	685	942
Hanover	3,623	1,779	1,844	529	484	643	989
Morris	5,674	2,618	3,056	764	778	1,053	1,410
Randolph	5,111	2,736	2,375	727	673	1,268	1,487
Rockaway	6,445	3,506	2,939	935	906	1,565	1,762
Roxbury	3,320	1,718	1,602	493	521	686	899
OCEAN.							
Dover	3,044	1,538	1,506	501	473	555	761

TABLE XXV—Continued.

STATE OF NEW JERSEY—Continued.

CIVIL DIVISIONS.	All ages. Total.	All ages. Male.	All ages. Female.	5 to 18. Male.	5 to 18. Female.	18 to 45. Male.	21 and upward. Male.
PASSAIC.							
Acquackanonck	4,368	2,167	2,201	551	637	994	1,212
Paterson	33,579	16,451	17,128	4,546	4,757	7,042	8,616
SALEM.							
Pilesgrove	3,385	1,633	1,752	488	546	611	847
Salem	4,555	2,126	2,429	634	661	828	1,105
Upper Alloway's Creek	3,062	1,568	1,494	522	466	579	767
Upper Penn's Neck	3,178	1,658	1,520	506	491	650	824
SOMERSET.							
Bridgewater	5,883	2,853	3,030	810	836	1,119	1,513
Franklin	3,912	1,954	1,958	560	531	752	1,018
Hillsborough	3,443	1,705	1,738	509	471	633	916
SUSSEX.							
Wantage	3,636	1,872	1,764	478	475	828	1,077
UNION.							
Elizabeth	20,832	10,042	10,790	2,780	2,998	4,337	5,243
Plainfield	5,095	2,351	2,744	629	673	994	1,320
Rahway	6,258	2,959	3,299	828	836	1,227	1,592
WARREN.							
Phillipsburg	5,932	3,085	2,847	870	846	1,404	1,597

TERRITORY OF NEW MEXICO.

CIVIL DIVISIONS.	All ages. Total.	All ages. Male.	All ages. Female.	5 to 18. Male.	5 to 18. Female.	18 to 45. Male.	21 and upward. Male.
SANTA FÉ.							
Santa Fé	4,765	2,330	2,435	652	779	1,091	1,247

STATE OF NEW YORK.

CIVIL DIVISIONS.	All ages. Total.	All ages. Male.	All ages. Female.	5 to 18. Male.	5 to 18. Female.	18 to 45. Male.	21 and upward. Male.
ALBANY.							
Albany (a)	69,422	33,604	35,818	9,486	9,881	14,190	18,056
Bethlehem	6,950	3,539	3,411	1,114	962	1,320	1,772
Coeymans	3,077	1,553	1,524	444	435	579	817
Cohoes	15,357	6,908	8,449	2,508	2,841	2,579	3,093
Guilderland	3,132	1,575	1,557	455	438	591	834
New Scotland	3,411	1,727	1,684	508	476	660	909
Watervliet	22,609	11,335	11,274	3,438	3,329	4,438	5,756
Green Island	3,135	1,590	1,545	480	474	679	811
West Troy	10,693	5,195	5,498	1,559	1,570	2,088	2,628
ALLEGANY.							
Wellsville	3,781	1,956	1,825	608	600	735	982
BROOME.							
Binghamton	12,692	6,117	6,575	1,505	1,683	2,818	3,503
Colesville	3,400	1,708	1,692	446	439	657	974
Sanford	3,249	1,604	1,645	511	551	568	810
CAYUGA.							
Auburn	17,225	8,893	8,332	2,077	2,135	4,292	5,357
CHAUTAUQUA.							
Chautauqua	3,064	1,580	1,484	362	373	673	957
Dunkirk	6,912	3,392	3,520	1,134	1,163	1,167	1,607
Dunkirk	5,231	2,598	2,633	889	882	896	1,219
Ellicott	6,679	3,313	3,366	917	931	1,421	1,843
Jamestown	5,336	2,612	2,724	699	754	1,163	1,469
Hanover	4,037	2,044	1,993	572	516	764	1,138
Harmony	3,416	1,674	1,742	462	492	652	927
Pomfret	4,306	2,044	2,262	576	592	743	1,141
Westfield	3,645	1,762	1,883	508	504	665	981
CHEMUNG.							
Elmira	15,863	7,741	8,122	2,179	2,239	3,306	4,184
CHENANGO.							
Greene	3,537	1,737	1,800	446	486	643	1,010
Norwich	5,601	2,808	2,793	665	719	1,277	1,702
Norwich	4,279	2,149	2,130	576	536	963	1,308
Oxford	3,278	1,636	1,642	337	312	736	1,033
CLINTON.							
Blackbrook	3,561	1,859	1,702	659	638	634	766
Champlain	5,080	2,528	2,552	860	781	828	1,179
Chazy	3,206	1,571	1,635	530	494	506	761
Ellenburgh	3,042	1,558	1,484	508	500	525	699
Mooers	4,634	2,314	2,320	815	776	720	1,049
Plattsburgh	8,414	4,106	4,308	1,406	1,353	1,524	1,996
Plattsburgh	5,139	2,462	2,677	883	801	953	1,190
Saranac	3,802	1,950	1,852	685	667	633	846
COLUMBIA.							
Chatham	4,372	2,168	2,204	544	551	828	1,241
Claverack	3,671	1,787	1,884	486	499	716	984
Hudson	8,615	3,968	4,647	1,142	1,218	1,493	2,109
Kinderhook	4,055	1,869	2,186	531	545	721	1,020

STATE OF NEW YORK—Continued.

CIVIL DIVISIONS.	All ages. Total.	All ages. Male.	All ages. Female.	5 to 18. Male.	5 to 18. Female.	18 to 45. Male.	21 and upward. Male.
CORTLAND.							
Cortlandville	6,082	2,920	3,162	697	776	1,210	1,742
Cortland	3,066	1,431	1,635	301	399	649	886
Homer	3,813	1,860	1,953	487	460	712	1,072
DELAWARE.							
Franklin	3,283	1,597	1,686	444	436	610	910
Hancock	3,069	1,619	1,450	511	466	615	826
Middletown	3,035	1,523	1,512	412	447	607	824
Tompkins	4,046	2,109	1,937	618	521	763	1,081
Walton	3,216	1,650	1,566	445	425	649	918
DUTCHESS.							
Fishkill	11,752	5,837	5,915	1,635	1,606	2,495	3,128
Poughkeepsie	4,009	1,792	2,217	454	683	779	1,043
Poughkeepsie	20,080	9,496	10,584	2,776	2,916	3,908	4,996
Red Hook	4,350	2,210	2,140	688	647	817	1,071
Rhinebeck	3,719	1,806	1,913	502	496	667	999
ERIE.							
Amherst	4,555	2,310	2,245	832	775	667	1,067
Buffalo	117,714	58,712	59,002	18,208	18,482	23,127	29,051
Clarence	3,147	1,590	1,557	520	490	516	778
Concord	3,171	1,579	1,592	444	448	580	843
Lancaster	4,336	2,159	2,177	737	779	660	1,000
Newstead	3,380	1,715	1,665	522	551	587	877
Tonawanda	3,039	1,490	1,549	461	554	531	711
West Seneca	3,196	1,692	1,504	696	550	447	727
ESSEX.							
Moriah	4,683	2,452	2,231	714	733	1,076	1,256
FRANKLIN.							
Malone	7,186	3,551	3,635	1,156	1,091	1,255	1,680
FULTON.							
Johnstown	12,273	5,896	6,377	1,638	1,682	2,511	3,217
Gloversville	4,518	2,053	2,465	503	581	1,001	1,194
Johnstown	3,282	1,581	1,701	450	449	674	843
GENESEE.							
Batavia	6,485	3,140	3,345	975	966	1,106	1,674
Batavia	3,890	1,817	2,073	546	547	692	998
Le Roy	4,627	2,254	2,373	631	647	849	1,225
GREENE.							
Catskill	7,677	3,752	3,925	1,059	1,062	1,537	2,010
Catskill	3,791	1,814	1,977	476	484	797	1,021
Coxsackie	3,829	1,839	1,990	495	570	746	1,032
HERKIMER.							
Frankfort	3,065	1,529	1,536	441	414	568	822
German Flats	5,718	3,012	2,706	646	648	1,483	1,846
Little Falls	5,612	2,700	2,912	729	758	1,167	1,527
JEFFERSON.							
Adams	3,348	1,587	1,761	382	403	586	947
Alexandria	3,087	1,530	1,557	466	479	514	782
Antwerp	3,310	1,700	1,610	440	452	720	938
Brownville	3,219	1,588	1,631	455	450	606	870
Cape Vincent	3,342	1,679	1,663	413	539	599	820
Clayton	4,082	2,047	2,035	652	626	738	1,025
Ellisburgh	4,822	2,361	2,461	599	613	904	1,330
Watertown	9,336	4,483	4,853	1,205	1,257	1,963	2,489
Wilna	4,060	2,010	2,050	583	591	789	1,070
KINGS.							
Brooklyn	396,099	190,028	206,071	54,555	56,902	80,742	98,921
Flatbush	6,309	3,044	3,265	718	572	1,234	1,798
New Lots	9,800	4,963	4,837	1,528	1,447	1,909	2,502
New Utrecht	3,296	1,641	1,655	383	454	794	979
LIVINGSTON.							
Avon	3,038	1,541	1,497	440	382	613	822
Geneseo	3,032	1,497	1,535	449	435	561	789
Mount Morris	3,877	1,904	1,973	538	550	712	1,025
North Dansville	4,015	1,873	2,142	525	638	690	978
Dansville	3,387	1,566	1,821	437	551	576	831
MADISON.							
Brookfield	3,565	1,791	1,774	446	430	676	1,055
Cazenovia	4,265	2,108	2,157	567	515	816	1,219
Eaton	3,690	1,842	1,848	463	436	734	1,086
Hamilton	3,687	1,791	1,896	363	412	776	1,128
Lenox	9,816	4,980	4,836	1,302	1,316	2,123	2,889
Oneida	3,262	1,616	1,646	457	460	684	879
Sullivan	4,921	2,458	2,463	718	720	932	1,333
MONROE.							
Brighton	4,304	2,326	1,978	623	574	916	1,294
Gates	3,541	1,709	1,832	572	640	556	809
Greece	4,314	2,193	2,121	670	640	779	1,127
Ironduquoit	3,990	1,980	2,010	730	724	594	880
Perrinton	3,261	1,649	1,612	429	447	659	940
Rochester	62,386	30,230	32,156	9,330	9,397	11,861	15,294
Sweden	4,558	2,219	2,339	634	620	879	1,201

(a) Before the late enlargement of the boundaries.

TABLE XXV—Continued.

STATE OF NEW YORK—Continued.

CIVIL DIVISIONS.	All ages. Total.	All ages. Male.	All ages. Female.	5 to 18. Male.	5 to 18. Female.	18 to 45. Male.	21 and upward. Male.
MONTGOMERY.							
Amsterdam	7,706	3,755	3,951	990	1,122	1,632	2,084
Amsterdam	5,426	2,598	2,828	667	784	1,195	1,446
Canajoharie	4,256	2,131	2,125	611	633	821	1,130
Florida	3,002	1,556	1,446	409	393	645	873
Minden	4,600	2,294	2,306	644	598	964	1,264
Mohawk	3,015	1,506	1,509	452	430	697	828
NEW YORK.							
New York	942,292	457,117	485,175	122,626	127,727	213,937	249,990
NIAGARA.							
Hartland	3,226	1,617	1,609	463	486	576	870
Lockport	3,032	1,554	1,478	457	441	537	827
Lockport	12,426	5,880	6,546	1,688	1,826	2,388	3,199
Newfane	3,097	1,558	1,539	422	456	599	809
Niagara	6,832	3,315	3,517	1,145	1,172	1,159	1,530
Niagara Falls	3,006	1,407	1,599	451	471	518	688
Royalton	4,726	2,379	2,347	660	662	871	1,270
Wheatfield	3,406	1,723	1,683	583	593	537	799
ONEIDA.							
Boonville	4,106	2,082	2,024	575	584	810	1,142
Camden	3,687	1,815	1,872	502	510	703	1,032
Kirkland	4,912	2,433	2,479	744	743	934	1,256
New Hartford	4,037	1,849	2,188	548	646	718	936
Paris	3,575	1,767	1,808	483	457	654	981
Rome	11,000	5,460	5,540	1,463	1,557	2,146	3,003
Trenton	3,156	1,509	1,647	369	391	562	903
Utica	28,804	13,578	15,226	3,755	4,004	5,654	7,381
Verona	5,757	2,917	2,840	837	848	1,057	1,551
Vienna	3,180	1,659	1,521	471	427	593	889
Whitestown	4,339	2,068	2,271	595	599	803	1,097
ONONDAGA.							
Clay	3,156	1,633	1,523	493	437	590	871
De Witt	3,105	1,659	1,446	459	422	677	906
Elbridge	3,796	1,878	1,918	543	535	705	996
Geddes	4,505	2,270	2,235	691	691	907	1,138
Geddes	3,629	1,823	1,806	562	553	723	911
Lysander	4,944	2,502	2,442	711	681	1,021	1,360
Manlius	5,833	2,914	2,919	904	806	1,035	1,546
Onondaga	5,530	2,800	2,730	770	728	1,008	1,589
Pompey	3,314	1,639	1,675	550	432	584	931
Skaneateles	4,524	2,194	2,330	603	610	863	1,212
Syracuse	43,051	21,192	21,859	5,888	6,194	9,157	11,468
Van Buren	3,038	1,551	1,487	398	402	625	859
ONTARIO.							
Canandaigua	7,274	3,500	3,774	991	993	1,336	1,927
Canandaigua	4,862	2,260	2,602	626	659	893	1,269
Manchester	3,546	1,697	1,849	447	510	652	965
Phelps	5,130	2,545	2,585	686	695	985	1,467
Seneca	9,188	4,527	4,661	1,212	1,136	1,608	2,501
Geneva	5,521	2,638	2,883	724	692	901	1,439
ORANGE.							
Cornwall	5,989	3,062	2,927	933	850	1,272	1,644
Deerpark	9,387	4,932	4,455	1,359	1,315	2,277	2,621
Port Jervis	6,377	3,347	3,030	882	865	1,629	1,805
Goshen	3,903	1,905	1,998	460	520	785	1,091
Monroe	4,666	2,376	2,290	723	761	918	1,191
Montgomery	4,536	2,260	2,276	595	541	938	1,295
Newburgh	3,541	1,764	1,777	531	476	622	920
Newburgh	17,014	8,088	8,926	2,256	2,325	3,411	4,247
Wallkill	9,477	4,692	4,785	1,256	1,287	1,970	2,619
Middletown	6,049	2,949	3,100	776	818	1,291	1,648
Warwick	5,736	2,866	2,870	837	815	1,095	1,492
ORLEANS.							
Barre	6,756	3,254	3,502	899	906	1,255	1,845
Albion	3,322	1,548	1,774	414	458	585	864
Ridgeway	5,096	2,520	2,576	692	732	974	1,384
Shelby	3,366	1,683	1,683	499	491	616	884
OSWEGO.							
Constantia	3,437	1,754	1,683	542	514	645	892
Granby	3,972	2,025	1,947	634	568	688	1,032
Hannibal	3,234	1,619	1,615	460	439	559	880
Hastings	3,058	1,557	1,501	431	436	598	858
Mexico	3,802	1,785	2,017	432	527	689	1,088
Oswego	3,043	1,508	1,535	462	460	513	786
Oswego	20,910	10,222	10,688	3,279	3,445	3,965	5,002
Richland	3,975	1,976	1,999	547	529	756	1,119
Schroeppel	3,987	2,054	1,933	583	533	848	1,102
Scriba	3,065	1,537	1,528	466	429	548	829
Volney	6,565	3,184	3,381	901	958	1,222	1,776
Fulton	3,507	1,651	1,856	456	526	652	919
OTSEGO.							
Otsego	4,590	2,249	2,341	537	532	971	1,323
PUTNAM.							
Phillipstown	5,117	2,506	2,611	722	760	1,027	1,362
Cold Spring	3,086	1,486	1,600	430	439	617	812

STATE OF NEW YORK—Continued.

CIVIL DIVISIONS.	All ages. Total.	All ages. Male.	All ages. Female.	5 to 18. Male.	5 to 18. Female.	18 to 45. Male.	21 and upward. Male.
QUEENS.							
Flushing	14,650	7,354	7,296	2,143	2,041	3,071	3,936
College Point	3,652	1,838	1,814	565	546	685	908
Flushing	6,223	2,950	3,273	946	886	1,145	1,506
Hempstead	13,999	6,828	7,171	2,106	2,131	2,375	3,512
Jamaica	7,745	3,889	3,856	1,065	1,059	1,550	2,130
Jamaica	3,791	1,831	1,960	517	502	710	987
Newtown	20,274	10,072	10,202	2,933	3,048	4,071	5,269
Astoria	5,204	2,467	2,737	676	783	1,027	1,321
Long Island City	3,867	1,940	1,927	570	576	849	999
North Hempstead	6,540	3,316	3,224	866	844	1,438	1,868
Oyster Bay	10,595	5,258	5,337	1,515	1,460	1,944	2,844
RENSSELAER.							
Brunswick	3,128	1,623	1,505	467	374	633	907
Greenbush	6,202	3,144	3,058	913	938	1,259	1,657
Hoosick	5,728	2,887	2,841	785	781	1,247	1,458
Lansingburgh	6,804	3,201	3,603	890	983	1,243	1,705
Lansingburgh	6,372	2,970	3,402	827	939	1,146	1,588
North Greenbush	3,058	1,517	1,541	429	471	604	785
Pittstown	4,093	2,030	2,063	559	551	765	1,124
Schaghticoke	3,125	1,564	1,561	463	447	617	854
Schodack	4,442	2,278	2,164	611	597	911	1,271
Troy	46,465	22,366	24,099	6,533	6,615	9,561	11,883
RICHMOND.							
Castleton	9,504	4,725	4,779	1,211	1,268	1,850	2,672
New Brighton	7,495	3,822	3,673	980	992	1,442	2,160
Middletown	7,589	3,699	3,890	1,066	1,059	1,451	1,916
Northfield	5,949	2,931	3,018	843	871	1,125	1,541
Port Richmond	3,028	1,473	1,555	416	454	598	766
Southfield	5,082	2,411	2,671	748	782	829	1,204
Westfield	4,905	2,398	2,507	629	692	963	1,337
ROCKLAND.							
Clarkstown	4,137	2,082	2,055	649	616	704	1,078
Haverstraw	6,412	3,452	2,960	969	930	1,600	1,885
Warren	3,469	1,790	1,679	510	513	795	976
Orangetown	6,810	3,237	3,573	908	979	1,234	1,760
Nyack	3,438	1,641	1,797	439	476	652	906
Ramapo	4,649	2,266	2,383	666	701	811	1,206
Stony Point	3,205	1,761	1,444	476	453	772	905
SARATOGA.							
Halfmoon	3,093	1,550	1,543	421	411	593	841
Milton	4,946	2,370	2,576	678	671	855	1,298
Saratoga	4,052	1,952	2,100	549	563	748	1,081
Saratoga Springs	8,537	3,960	4,577	1,028	1,132	1,556	2,234
Saratoga Springs	7,516	3,436	4,080	870	992	1,373	1,957
Stillwater	3,401	1,680	1,721	448	485	652	906
Waterford	3,631	1,745	1,886	503	492	692	936
Waterford	3,071	1,451	1,620	411	412	592	796
SCHENECTADY.							
Duanesburgh	3,042	1,478	1,564	431	433	508	806
Schenectady	11,026	5,280	5,746	1,386	1,569	2,151	2,857
SCHOHARIE.							
Middleburgh	3,180	1,568	1,612	471	501	584	799
Schoharie	3,207	1,602	1,605	458	455	612	829
SCHUYLER.							
Dix	4,282	2,082	2,200	534	540	861	1,166
Hector	4,905	2,420	2,485	637	612	950	1,414
SENECA.							
Fayette	3,364	1,710	1,654	447	413	683	965
Seneca Falls	6,860	3,356	3,504	961	984	1,328	1,889
Waterloo	4,469	2,120	2,349	678	647	753	1,097
Waterloo	4,086	1,921	2,165	614	593	688	998
STEUBEN.							
Bath	6,236	3,067	3,169	834	865	1,239	1,681
Corning	6,502	3,245	3,257	1,030	1,025	1,172	1,627
Corning	4,018	2,027	1,991	661	631	731	974
Hornellsville	5,837	2,929	2,908	776	828	1,309	1,630
Hornellsville	4,552	2,260	2,292	566	630	1,079	1,298
ST. LAWRENCE.							
Brasher	3,342	1,660	1,682	603	577	504	709
Canton	6,014	2,919	3,095	862	897	1,086	1,547
De Kalb	3,116	1,572	1,544	482	500	565	765
Gouverneur	3,539	1,782	1,757	486	491	699	950
Lisbon	4,475	2,237	2,238	740	663	747	1,128
Ogdensburg	10,076	4,927	5,149	1,541	1,577	1,936	2,383
Oswegatchie	3,018	1,482	1,536	445	467	545	768
Potsdam	7,774	3,817	3,957	1,055	1,121	1,518	1,977
Stockholm	3,819	1,882	1,937	619	615	643	924
SUFFOLK.							
Brookhaven	10,159	5,026	5,133	1,480	1,472	1,759	2,669
Huntington	10,704	5,451	5,253	1,500	1,415	2,177	3,038
Islip	4,597	2,285	2,312	702	681	807	1,192
Riverhead	3,461	1,713	1,748	494	496	628	951
Southampton	6,135	2,968	3,167	875	828	1,029	1,614
Southold	6,715	3,291	3,424	907	914	1,232	1,833

TABLE XXV—Continued.

STATE OF NEW YORK—Continued.

CIVIL DIVISIONS.	All ages. Total.	All ages. Male.	All ages. Female.	5 to 18. Male.	5 to 18. Female.	18 to 45. Male.	21 and upward. Male.
SULLIVAN.							
Fallsburgh	3,206	1,662	1,544	536	521	594	844
Liberty	3,389	1,705	1,684	584	572	568	809
Mamakating	4,866	2,648	2,218	735	651	1,119	1,460
Thompson	3,514	1,769	1,745	544	513	631	918
TIOGA.							
Barton	5,087	2,567	2,520	648	695	1,087	1,472
Candor	4,250	2,119	2,131	589	532	799	1,186
Owego	9,442	4,701	4,741	1,246	1,204	1,912	2,675
Owego	4,756	2,263	2,493	592	612	987	1,333
Tioga	3,272	1,648	1,624	455	454	645	888
TOMPKINS.							
Dryden	4,818	2,428	2,390	601	591	958	1,393
Groton	3,512	1,720	1,792	437	455	704	1,017
Ithaca	10,107	5,088	5,019	1,166	1,179	2,536	2,900
Ithaca	8,462	4,231	4,231	951	995	2,167	2,409
Ulysses	3,271	1,585	1,686	420	431	585	919
ULSTER.							
Esopus	4,557	2,308	2,249	753	753	798	1,130
Kingston	21,943	10,997	10,946	3,372	3,328	4,344	5,457
Kingston	6,315	3,036	3,279	868	871	1,250	1,595
Rondout	10,114	5,129	4,985	1,604	1,586	2,041	2,489
Marbletown	4,223	2,130	2,093	667	643	783	1,053
Olive	3,083	1,587	1,496	509	484	568	798
Rochester	4,088	2,011	2,077	712	722	739	954
Rosendale	3,625	1,921	1,704	561	562	763	980
Saugerties	10,455	5,283	5,172	1,625	1,611	2,008	2,682
Wawarsing	8,151	4,029	4,122	1,350	1,446	1,597	1,957
WARREN.							
Queensbury	8,387	4,111	4,276	1,245	1,338	1,596	2,118
WASHINGTON.							
Easton	3,072	1,577	1,495	448	390	557	878
Fort Ann	3,329	1,685	1,644	465	480	663	926
Fort Edward	5,125	2,663	2,462	746	722	1,157	1,385
Fort Edward	3,492	1,798	1,694	498	504	812	932
Granville	4,003	1,989	2,014	510	568	798	1,092
Greenwich	4,030	1,999	2,031	547	516	747	1,116
Kingsbury	4,277	2,127	2,150	613	651	829	1,120
Salem	3,556	1,811	1,745	522	488	691	972
Whitehall	5,564	2,856	2,708	794	776	1,135	1,470
Whitehall	4,322	2,203	2,119	594	592	896	1,143
WAYNE.							
Arcadia	5,271	2,572	2,699	694	705	940	1,459
Galen	5,706	2,850	2,856	842	848	1,149	1,504
Lyons	5,115	2,510	2,605	746	699	926	1,333
Palmyra	4,188	1,992	2,196	545	584	760	1,123
Sodus	4,631	2,317	2,314	650	635	839	1,309
Wolcott	3,223	1,631	1,592	471	460	623	896
WESTCHESTER.							
Bedford	3,697	1,779	1,918	481	522	666	1,014
Cortlandt	11,694	6,033	5,661	1,655	1,620	2,631	3,337
East Chester	7,491	3,678	3,813	1,109	1,152	1,330	1,907
Greenburgh	10,790	5,152	5,638	1,430	1,500	2,153	2,800
Morrisania	19,609	9,631	9,978	2,936	3,141	3,829	4,887
Mount Pleasant	5,210	2,642	2,568	797	699	906	1,427
New Rochelle	3,915	1,829	2,086	516	570	687	1,016
Ossining	7,798	4,340	3,458	990	872	2,300	2,648
Sing Sing	4,696	2,840	1,856	524	475	1,726	1,874
Rye	7,150	3,465	3,685	983	1,054	1,472	1,867
Westchester	6,015	3,381	2,634	1,466	934	1,172	1,463
West Farms	9,372	4,659	4,713	1,469	1,340	1,856	2,383
Yonkers	18,357	8,779	9,578	2,583	2,677	3,693	4,548
Yonkers	12,733	6,100	6,633	1,891	1,823	2,478	3,045
WYOMING.							
Warsaw	3,143	1,556	1,587	428	396	611	854
YATES.							
Milo	4,779	2,302	2,477	549	566	957	1,366
Penn Yan	3,488	1,661	1,827	394	395	696	1,005

STATE OF NORTH CAROLINA.

CIVIL DIVISIONS.	All ages. Total.	All ages. Male.	All ages. Female.	5 to 18. Male.	5 to 18. Female.	18 to 45. Male.	21 and upward. Male.
BEAUFORT.							
Washington, No. 1	3,304	1,583	1,721	529	477	561	767
BERTIE.							
Windsor, No. 1	3,732	1,797	1,935	620	588	634	786
CHOWAN.							
Edenton or Lower, No. 1	3,664	1,756	1,908	559	573	627	847
CRAVEN.							
New Berne	5,849	2,533	3,316	745	831	1,080	1,346

STATE OF NORTH CAROLINA—Continued.

CIVIL DIVISIONS.	All ages. Total.	All ages. Male.	All ages. Female.	5 to 18. Male.	5 to 18. Female.	18 to 45. Male.	21 and upward. Male.
CUMBERLAND.							
Fayetteville	4,660	2,125	2,535	701	741	739	968
EDGECOMBE.							
Tarboro, No. 1	3,102	1,547	1,555	409	459	733	806
GASTON.							
Dallas, No. 2	4,006	1,875	2,131	668	666	625	712
GRANVILLE.							
Brassfield's, No. 11	3,015	1,434	1,581	533	510	451	588
Henderson, No. 6	3,033	1,464	1,569	507	478	488	632
LENOIR.							
Kinston, No. 1	4,604	2,195	2,409	721	704	809	964
MARTIN.							
Hamilton, No. 3	3,957	2,040	1,917	683	610	763	903
Williamston, No. 2	3,160	1,507	1,653	535	499	533	666
MECKLENBURG.							
Charlotte	4,473	2,059	2,414	578	742	908	1,052
NEW HANOVER.							
Wilmington	13,446	6,146	7,300	1,620	1,939	2,750	3,308
NORTHAMPTON.							
Rich Square, No. 10	3,133	1,564	1,569	561	518	555	669
ORANGE.							
Hillsboro, No. 1	3,624	1,637	1,987	592	624	487	709
PITT.							
California, No. 2	3,626	1,838	1,788	635	598	695	757
Greenville, No. 1	3,838	1,856	1,982	615	601	659	801
ROCKINGHAM.							
Mayo	3,539	1,717	1,822	615	631	552	674
ROWAN.							
Salisbury, No. 1	3,327	1,528	1,799	523	561	562	714
WAKE.							
Raleigh	7,790	3,625	4,165	1,113	1,178	1,501	1,758
Wake Forest, No. 5	3,135	1,607	1,528	519	455	617	673
WILSON.							
Wilson, No. 1	3,170	1,506	1,664	506	544	569	639

STATE OF OHIO.

CIVIL DIVISIONS.	All ages. Total.	All ages. Male.	All ages. Female.	5 to 18. Male.	5 to 18. Female.	18 to 45. Male.	21 and upward. Male.
ALLEN.							
Ottawa	4,662	2,274	2,388	693	741	907	1,106
Lima	4,500	2,195	2,305	665	721	879	1,067
ASHLAND.							
Montgomery	4,029	2,004	2,025	656	651	739	954
ASHTABULA.							
Ashtabula	3,394	1,691	1,703	489	499	610	859
Conneaut	3,010	1,446	1,564	391	406	570	840
ATHENS.							
Athens	3,277	1,647	1,630	548	509	642	791
AUGLAIZE.							
Duchonquet	3,959	2,022	1,937	643	639	754	919
BELMONT.							
Pease	5,211	2,554	2,657	817	842	932	1,213
Pultney	6,319	3,193	3,126	944	1,009	1,289	1,569
Bellaire	4,033	2,039	1,994	565	649	880	1,042
Richland	4,170	2,058	2,112	664	648	704	998
Warren	4,099	1,990	2,109	634	658	728	962
BROWN.							
Huntington	3,020	1,495	1,525	521	526	504	650
Perry	3,016	1,485	1,531	559	580	458	636
Union	5,399	2,651	2,748	858	886	923	1,225
BUTLER.							
Hamilton	11,081	5,461	5,620	1,751	1,787	2,075	2,649
Lemon	5,242	2,582	2,660	808	856	970	1,281
Middletown	3,046	1,476	1,570	479	521	523	714
Oxford	3,959	1,838	2,121	568	686	668	885
CHAMPAIGN.							
Urbana	4,276	2,046	2,230	628	693	778	1,024
CLARK.							
Bethel	3,086	1,544	1,542	491	481	563	740
Springfield	12,652	6,357	6,295	1,742	1,891	2,852	3,414

TABLE XXV—Continued.

STATE OF OHIO—Continued.

CIVIL DIVISIONS.	All ages.			5 to 18.		18 to 45.	21 and upward.
	Total.	Male.	Female.	Male.	Female.	Male.	Male.
CLERMONT.							
Batavia	3,334	1,643	1,691	496	532	598	803
Franklin	3,298	1,641	1,657	534	508	601	788
Miami	3,491	1,750	1,741	581	524	651	813
Ohio	3,381	1,626	1,755	547	586	551	784
CLINTON.							
Union	4,227	2,100	2,127	626	647	847	1,081
COLUMBIANA.							
Perry	4,388	2,107	2,281	594	631	884	1,112
Salem	3,700	1,771	1,929	490	522	758	945
Salem	3,199	1,621	1,578	486	486	623	772
Yellow Creek	3,088	1,490	1,598	440	450	568	757
CRAWFORD.							
Bucyrus	4,184	2,068	2,116	469	718	772	993
Bucyrus	3,066	1,498	1,568	467	504	557	736
Jackson	4,021	2,016	2,005	647	666	747	941
Polk	4,369	2,215	2,154	699	695	859	1,076
Galion	3,523	1,790	1,733	553	547	712	886
CUYAHOGA.							
Brooklyn	3,712	1,890	1,822	541	557	706	984
Cleveland	92,829	46,770	46,059	12,955	13,603	20,501	24,438
East Cleveland	5,050	2,486	2,564	695	749	951	1,293
Middleburg	3,662	1,911	1,751	570	555	728	953
Newburgh	6,227	3,229	2,998	911	838	1,341	1,675
DARKE.							
Greenville	5,688	2,893	2,795	933	912	1,070	1,379
DEFIANCE.							
Defiance	3,615	1,818	1,797	572	553	690	831
DELAWARE.							
Delaware	6,861	3,381	3,480	1,026	1,063	1,407	1,694
Delaware	5,641	2,760	2,881	817	857	1,176	1,401
ERIE.							
Sandusky	13,000	6,536	6,464	2,094	2,170	2,256	3,084
FAIRFIELD.							
Berne	3,056	1,565	1,491	554	496	505	669
Lancaster	4,725	2,239	2,486	661	717	905	1,160
Liberty	3,000	1,536	1,464	506	460	568	709
FAYETTE.							
Union	4,471	2,292	2,179	700	689	957	1,137
FRANKLIN.							
Columbus	31,274	15,763	15,511	4,477	4,704	7,073	8,293
Madison	3,440	1,770	1,670	557	537	722	829
FULTON.							
Clinton	3,235	1,630	1,605	514	507	658	799
GALLIA.							
Gallipolis	3,711	1,831	1,880	567	553	767	911
GREENE.							
Xenia	6,377	3,015	3,362	1,027	1,081	1,103	1,494
GUERNSEY.							
Cambridge	3,624	1,765	1,859	597	592	599	806
HAMILTON.							
Cincinnati	216,239	106,445	109,794	31,665	32,813	44,315	53,814
Colerain	3,689	1,876	1,813	665	671	562	868
Columbia	3,184	1,603	1,581	495	507	571	778
Green	4,356	2,217	2,139	789	728	700	1,013
Mill Creek	3,291	1,624	1,667	453	471	688	930
Springfield	6,548	3,195	3,353	964	1,031	1,088	1,680
Sycamore	5,460	2,672	2,788	822	959	955	1,324
HANCOCK.							
Findlay	4,073	1,971	2,102	641	646	758	973
Findlay	3,315	1,596	1,719	507	521	628	799
HARDIN.							
Pleasant	4,002	2,035	1,967	657	656	806	971
HARRISON.							
Cadiz	3,063	1,474	1,589	415	427	573	735
HENRY.							
Napoleon	3,334	1,725	1,609	520	519	677	843
HIGHLAND.							
Liberty	5,189	2,532	2,657	875	873	904	1,196
Madison	3,261	1,581	1,680	513	671	563	758
HOCKING.							
Falls	3,760	1,871	1,889	618	654	704	843

STATE OF OHIO—Continued.

CIVIL DIVISIONS.	All ages.			5 to 18.		18 to 45.	21 and upward.
	Total.	Male.	Female.	Male.	Female.	Male.	Male.
HURON.							
Norwalk	5,752	2,833	2,919	837	792	1,075	1,476
Norwalk	4,498	2,190	2,308	653	625	845	1,127
JACKSON.							
Jefferson	3,002	1,565	1,437	499	476	593	703
Lick	3,746	1,921	1,825	589	580	761	885
JEFFERSON.							
Steubenville	8,107	3,772	4,335	1,119	1,297	1,516	1,899
KNOX.							
Mount Vernon	4,876	2,347	2,529	586	672	1,090	1,309
LAKE.							
Painesville	4,995	2,328	2,667	615	747	917	1,282
Painesville	3,728	1,710	2,018	462	566	681	933
LAWRENCE.							
Elizabeth	3,357	1,759	1,598	656	584	576	711
Ironton	5,686	2,857	2,829	942	974	1,242	1,338
LICKING.							
Newark	6,698	3,170	3,528	889	1,045	1,349	1,668
LOGAN.							
Lake	3,753	1,840	1,913	596	604	709	894
Bellefontaine	3,182	1,549	1,633	492	522	615	763
LORAIN.							
Elyria	4,076	1,990	2,086	592	618	800	1,067
Elyria	3,038	1,459	1,579	410	448	611	802
Russia	4,207	2,029	2,178	572	611	875	1,062
LUCAS.							
Toledo	31,584	15,918	15,666	4,465	4,778	7,241	8,349
MADISON.							
Union	3,109	1,502	1,607	450	524	581	745
MAHONING.							
Youngstown	8,075	4,055	4,020	1,092	1,224	1,815	2,026
MARION.							
Marion	3,486	1,754	1,732	549	552	687	867
MEIGS.							
Pomeroy	5,824	2,968	2,856	1,025	1,003	1,042	1,265
Salisbury	4,902	2,436	2,466	809	847	861	1,126
Sutton	4,369	2,210	2,159	787	773	783	948
MIAMI.							
Concord	4,701	2,299	2,402	743	743	886	1,139
Troy	3,005	1,448	1,557	442	460	568	754
Newberry	3,565	1,746	1,819	578	599	622	814
Piqua	5,967	2,951	3,016	869	888	1,130	1,484
Union	3,291	1,651	1,640	592	558	564	713
MONTGOMERY.							
Dayton	30,473	15,038	15,435	4,531	4,688	6,175	7,547
German	3,197	1,613	1,584	491	472	628	814
Jefferson	3,350	2,239	1,111	363	348	1,206	1,630
Miami	4,418	2,290	2,128	726	687	821	1,057
MUSKINGUM.							
Falls	3,361	1,651	1,710	649	508	572	767
Springfield	4,022	1,875	2,147	636	618	661	899
Zanesville	10,011	4,794	5,217	1,500	1,623	1,810	2,343
PERRY.							
Reading	3,334	1,557	1,777	524	563	518	735
PICKAWAY.							
Circleville	5,407	2,593	2,814	752	852	1,046	1,334
PORTAGE.							
Franklin	3,037	1,553	1,484	381	397	702	886
Ravenna	3,423	1,629	1,794	404	477	696	956
PREBLE.							
Washington	3,414	1,672	1,742	512	546	646	842
RICHLAND.							
Mansfield	8,029	4,033	3,996	1,052	1,194	1,859	2,200
ROSS.							
Chillicothe	8,920	4,276	4,644	1,359	1,443	1,647	2,120
SANDUSKY.							
Fremont	5,455	2,692	2,763	876	916	1,047	1,343
Green Creek	3,666	1,799	1,867	538	597	692	929
SCIOTO.							
Portsmouth	10,592	5,272	5,320	1,604	1,674	2,252	2,661

TABLE XXV—Continued.

STATE OF OHIO—Continued.

CIVIL DIVISIONS.	All ages.			5 to 18.		18 to 45.	21 and upward.
	Total.	Male.	Female.	Male.	Female.	Male.	Male.
SENECA.							
Loudon	3,133	1,592	1,541	525	491	596	722
Tiffin	5,648	2,676	2,972	860	945	977	1,299
SHELBY.							
Clinton	3,591	1,731	1,860	655	623	640	831
STARK.							
Canton	8,660	4,376	4,284	1,139	1,181	1,974	2,284
Lawrence	3,366	1,719	1,647	542	534	665	811
Lexington	5,700	2,879	2,821	830	847	1,229	1,421
Alliance	4,063	2,027	2,036	561	602	884	1,117
Massillon	5,185	2,613	2,572	751	763	1,085	1,311
SUMMIT.							
Akron	10,006	5,070	4,936	1,220	1,332	2,444	2,819
TRUMBULL.							
Hubbard	4,588	2,454	2,134	734	706	970	1,151
Warren	3,457	1,704	1,753	466	428	706	876
Weathersfield	5,184	2,738	2,446	757	765	1,167	1,377
TUSCARAWAS.							
Dover	3,515	1,739	1,776	580	594	609	799
Goshen	4,650	2,303	2,347	735	760	858	1,098
New Philadelphia	3,143	1,541	1,602	487	510	587	730
Mill	3,436	1,802	1,634	456	480	884	932
VAN WERT.							
Pleasant	3,683	1,834	1,849	591	623	717	879
WARREN.							
Franklin	3,012	1,493	1,519	440	482	572	750
Turtle Creek	5,650	2,843	2,807	779	824	1,217	1,519
WASHINGTON.							
Marietta	5,218	2,547	2,671	781	800	973	1,220
WAYNE.							
Wooster	5,419	2,653	2,766	767	770	1,113	1,385
WILLIAMS.							
Pulaski	3,547	1,819	1,728	573	524	730	911
WOOD.							
Perrysburg	4,100	2,106	1,994	686	653	727	966
WYANDOT.							
Crane	3,876	1,922	1,954	623	642	730	872

STATE OF OREGON.

MULTNOMAH.							
Portland	8,293	4,920	3,373	1,077	1,041	2,781	3,080

STATE OF PENNSYLVANIA.

ADAMS.							
Gettysburg, (borough)	3,074	1,554	1,520	466	469	646	746
ALLEGHENY.							
Allegheny	53,180	26,151	27,029	7,833	8,164	10,743	12,799
Baldwin	3,104	1,649	1,455	515	471	629	772
Lower St. Clair	5,322	2,765	2,557	916	871	960	1,182
Birmingham, (boro')	8,603	4,439	4,164	1,375	1,371	1,876	2,101
East Birmingham, (borough)	9,488	4,884	4,604	1,482	1,456	2,029	2,263
South Pittsburgh, (borough)	3,095	1,583	1,512	453	502	709	797
McClure	3,816	1,996	1,820	656	564	799	911
Mifflin	5,058	2,634	2,424	824	838	996	1,215
Pittsburgh	86,076	43,722	42,354	12,510	12,744	19,356	22,398
Wilkins	3,455	1,747	1,708	550	542	644	831
ARMSTRONG.							
Brady's Bend	3,619	1,927	1,692	662	580	693	832
Perry	4,078	2,388	1,690	506	468	1,373	1,579
BEAVER.							
Beaver Falls, (boro')	3,112	1,600	1,512	459	443	703	802
New Brighton, (boro')	4,037	1,982	2,055	680	592	716	865
BERKS.							
Reading	33,930	16,525	17,405	4,921	5,173	6,532	8,163
BLAIR.							
Altoona	10,610	5,271	5,339	1,531	1,666	2,275	2,609
BUCKS.							
Bristol, (borough)	3,269	1,525	1,744	445	494	569	816
Rockhill	3,363	1,702	1,661	519	492	575	858

STATE OF PENNSYLVANIA—Continued.

CIVIL DIVISIONS.	All ages.			5 to 18.		18 to 45.	21 and upward.
	Total.	Male.	Female.	Male.	Female.	Male.	Male.
CAMBRIA.							
Johnstown, (borough)	6,028	3,011	3,017	943	927	1,134	1,367
CARBON.							
Banks	3,982	2,125	1,857	671	700	857	1,035
Mauch Chunk	5,210	2,737	2,473	868	852	1,090	1,318
Mauch Chunk, (boro')	3,841	1,962	1,879	508	551	905	1,048
CHESTER.							
Phœnixville, (boro')	5,292	2,719	2,573	793	810	1,080	1,365
Westchester, (boro')	5,630	2,417	3,213	655	787	961	1,330
CLINTON.							
Lockhaven	6,986	3,528	3,458	969	1,050	1,613	1,878
COLUMBIA.							
Bloomsburg, (boro')	3,341	1,652	1,689	530	530	635	774
CRAWFORD.							
Meadville	7,103	3,448	3,655	916	979	1,596	1,832
Titusville	8,639	4,713	3,926	1,028	1,095	2,735	2,816
CUMBERLAND.							
Carlisle, (borough)	6,650	3,030	3,620	872	992	1,213	1,569
South Middleton	3,226	1,596	1,630	495	510	623	747
DAUPHIN.							
Harrisburg	23,104	11,103	12,001	3,100	3,376	4,918	5,824
DELAWARE.							
Chester	9,485	4,660	4,825	1,446	1,365	1,885	2,304
Upper Darby	3,130	1,503	1,627	492	511	571	740
ERIE.							
Corry	6,809	3,492	3,317	861	976	1,685	1,937
Erie	19,646	9,886	9,760	2,899	2,936	4,052	5,021
FRANKLIN.							
Antrim	3,762	1,933	1,829	623	583	674	879
Greene	3,357	1,650	1,707	560	493	584	756
Guilford	3,097	1,544	1,553	489	436	529	743
Chambersburg, (boro')	6,308	2,915	3,393	856	933	1,096	1,485
Montgomery	3,611	1,764	1,847	567	541	607	775
Quincy	3,127	1,568	1,559	515	502	533	723
HUNTINGDON.							
Huntingdon, (boro')	3,034	1,455	1,579	438	435	587	725
LANCASTER.							
Columbia	6,461	3,131	3,330	908	991	1,290	1,555
Drumore	3,061	1,500	1,561	487	501	492	704
East Donegal	3,254	1,638	1,616	504	496	580	765
Lancaster	20,233	9,538	10,695	3,069	3,182	3,488	4,642
Manor	4,371	2,164	2,207	675	683	895	1,015
Rapho	3,483	1,734	1,749	538	510	618	841
Salisbury	3,710	1,821	1,889	590	645	636	865
Warwick	3,345	1,597	1,748	524	574	546	761
West Hempfield	3,688	1,877	1,811	591	572	668	906
LAWRENCE.							
New Castle, (borough)	6,164	3,037	3,127	972	986	1,134	1,422
LEBANON.							
Jackson	3,437	1,673	1,764	508	496	622	831
Lebanon, (borough)	6,727	3,235	3,492	985	1,012	1,292	1,614
LEHIGH.							
Allentown	13,884	6,926	6,958	2,009	2,035	2,978	3,596
Lower Macungie	3,662	1,922	1,740	597	550	746	941
North Whitehall	4,170	2,144	2,026	676	686	795	1,000
Upper Macungie	3,061	1,612	1,449	510	477	597	768
Upper Saucon	3,487	1,822	1,665	484	474	720	963
Whitehall	3,318	1,749	1,569	574	519	681	815
LUZERNE.							
Dunmore, (borough)	4,311	2,262	2,049	684	696	866	1,062
Carbondale	6,393	3,228	3,165	1,012	992	1,274	1,567
Hanover	3,035	1,691	1,344	490	434	759	815
Hazel	7,110	3,902	3,208	1,212	1,109	1,582	1,795
Hazleton, (borough)	4,317	2,201	2,116	679	665	937	1,019
Lackawanna	5,153	2,805	2,348	850	825	1,159	1,333
Pittston	4,447	2,296	2,151	758	782	898	1,040
Pittston, (borough)	6,760	3,571	3,189	1,073	1,071	1,460	1,711
Plains	4,018	2,256	1,762	623	541	1,007	1,144
Plymouth	4,669	2,605	2,064	755	667	1,143	1,257
Scranton	35,092	18,478	16,614	5,125	5,050	8,339	9,455
Wilkesbarre	7,090	3,911	3,179	1,086	980	1,747	1,954
Wilkesbarre, (boro')	10,174	5,185	4,989	1,383	1,488	2,458	2,769
LYCOMING.							
Williamsport	16,030	8,120	7,910	2,076	2,208	3,845	4,306
MERCER.							
Hickory	7,700	4,093	3,607	1,197	1,122	1,764	1,981
Sharon, (borough)	4,221	2,210	2,011	571	603	1,087	1,189

TABLE XXV—Continued.

STATE OF PENNSYLVANIA—Continued.

CIVIL DIVISIONS.	All ages.			5 to 18.		18 to 45.	21 and upward.
	Total.	Male.	Female.	Male.	Female.	Male.	Male.
MONTGOMERY.							
Lower Merion	4, 886	2, 497	2, 389	708	638	1, 065	1, 348
Norristown, (boro')	10, 753	4, 950	5, 803	1, 507	1, 543	1, 844	2, 551
Conshohocken, (boro')	3, 071	1, 578	1, 493	497	475	651	755
Pottstown, (borough)	4, 125	2, 080	2, 045	552	542	924	1, 079
Upper Merion	3, 870	1, 901	1, 969	591	656	705	925
Upper Providence	3, 202	1, 577	1, 625	473	472	549	814
White Marsh	3, 151	1, 589	1, 562	458	439	644	845
MONTOUR.							
Danville, (borough)	8, 436	4, 280	4, 156	1, 272	1, 286	1, 734	2, 109
NORTHAMPTON.							
Bethlehem, (borough)	4, 512	2, 049	2, 463	554	712	889	1, 125
South Bethlehem, (borough)	3, 556	1, 877	1, 679	534	495	792	927
Easton, (borough)	10, 987	5, 325	5, 662	1, 598	1, 618	2, 191	2, 669
Lehigh	3, 496	1, 814	1, 682	633	573	659	825
Lower Mount Bethel	3, 641	1, 856	1, 785	569	558	677	899
Lower Saucon	4, 991	2, 594	2, 397	807	725	930	1, 251
Upper Mount Bethel	3, 764	1, 898	1, 866	565	612	721	994
South Easton, (boro')	3, 167	1, 600	1, 567	512	499	609	750
NORTHUMBERLAND.							
Shamokin, (borough)	4, 320	2, 244	2, 076	645	645	1, 028	1, 100
Sunbury, (borough)	3, 131	1, 546	1, 585	431	437	686	803
PHILADELPHIA.							
Philadelphia	674, 022	320, 379	353, 643	89, 388	93, 433	138, 526	173, 676
SCHUYLKILL.							
Butler	5, 905	3, 095	2, 810	1, 055	930	1, 050	1, 302
Ashland, (borough)	5, 714	2, 923	2, 791	988	977	1, 068	1, 251
Cass	4, 621	2, 335	2, 286	877	875	748	977
Mahanoy	9, 400	5, 154	4, 246	1, 714	1, 487	2, 081	2, 355
Mahanoy, (borough)	5, 533	3, 028	2, 505	955	833	1, 262	1, 384
Minersville, (borough)	3, 699	1, 824	1, 875	573	618	688	865
Pottsville, (borough)	12, 384	5, 881	6, 503	1, 829	2, 015	2, 313	2, 851
Tamaqua, (borough)	5, 960	2, 988	2, 972	962	997	1, 144	1, 367
TIOGA.							
Bloss	4, 008	2, 147	1, 861	609	619	945	1, 051
UNION.							
Lewisburg, (borough)	3, 121	1, 448	1, 673	407	458	566	733
VENANGO.							
Cornplanter	10, 100	5, 563	4, 537	1, 116	1, 157	3, 211	3, 323
Franklin, (borough)	3, 908	1, 920	1, 988	524	578	820	961
Oil Creek	5, 098	3, 128	1, 970	486	478	2, 047	2, 095
WASHINGTON.							
Carroll	3, 178	1, 638	1, 540	488	514	678	784
Washington, (boro')	3, 571	1, 630	1, 941	524	601	597	764
WAYNE.							
Texas	4, 449	2, 241	2, 208	751	786	763	1, 020
WESTMORELAND.							
Derry	5, 170	2, 592	2, 578	897	825	754	1, 139
Hempfield	5, 819	2, 927	2, 892	1, 032	957	946	1, 286
North Huntington	3, 493	1, 803	1, 690	589	552	646	798
YORK.							
Hopewell	3, 830	1, 884	1, 946	614	688	669	874
Spring Garden	3, 040	1, 532	1, 508	449	473	523	789
York	11, 003	5, 192	5, 811	1, 544	1, 623	1, 920	2, 669

STATE OF RHODE ISLAND.

CIVIL DIVISIONS.	All ages.			5 to 18.		18 to 45.	21 and upward.
	Total.	Male.	Female.	Male.	Female.	Male.	Male.
BRISTOL.							
Bristol	5, 302	2, 466	2, 836	619	655	1, 020	1, 436
Warren	3, 008	1, 351	1, 657	397	417	472	757
KENT.							
Coventry	4, 349	2, 052	2, 297	543	545	755	1, 156
Warwick	10, 453	5, 035	5, 418	1, 513	1, 513	1, 959	2, 648
NEWPORT.							
Newport	12, 521	5, 764	6, 757	1, 496	1, 488	2, 463	3, 338
PROVIDENCE.							
Burrillville	4, 674	2, 337	2, 337	687	680	909	1, 248
Cranston	4, 822	2, 678	2, 144	615	564	1, 257	1, 563
Cumberland	3, 882	1, 829	2, 053	481	499	739	1, 035
Johnston	4, 192	2, 059	2, 133	555	555	824	1, 139
Lincoln	7, 889	3, 803	4, 086	1, 040	1, 111	1, 734	2, 074
North Providence	20, 495	9, 952	10, 543	2, 771	2, 809	4, 484	5, 303
North Smithfield	3, 052	1, 502	1, 550	492	450	540	746
Pawtucket	6, 619	3, 179	3, 440	823	846	1, 365	1, 750
Providence	68, 904	32, 535	36, 369	8, 185	8, 272	14, 940	18, 828
Scituate	3, 846	1, 897	1, 949	521	493	674	1, 098
Woonsocket	11, 527	5, 434	6, 093	1, 637	1, 652	2, 196	2, 778

STATE OF RHODE ISLAND—Continued.

CIVIL DIVISIONS.	All ages.			5 to 18.		18 to 45.	21 and upward.
	Total.	Male.	Female.	Male.	Female.	Male.	Male.
WASHINGTON.							
North Kingstown	3, 568	1, 746	1, 822	408	453	765	1, 039
South Kingstown	4, 493	2, 222	2, 271	640	646	822	1, 173
Westerly	4, 709	2, 353	2, 356	634	636	1, 029	1, 310

STATE OF SOUTH CAROLINA.

ABBEVILLE.							
Abbeville	3, 034	1, 421	1, 613	478	504	458	607
BEAUFORT.							
Beaufort	5, 511	2, 617	2, 894	712	709	943	1, 371
Hilton Head	3, 073	1, 415	1, 658	405	460	513	743
St. Helena	6, 152	3, 116	3, 036	1, 075	953	1, 057	1, 393
CHARLESTON. (a)							
Charleston	48, 956	22, 375	26, 581	6, 755	7, 488	9, 156	11, 553
Christ Church	4, 493	2, 150	2, 343	670	763	665	978
St. Andrew's	3, 277	1, 687	1, 590	386	358	695	961
St. James, Goose Creek	7, 795	4, 012	3, 783	1, 259	1, 161	1, 546	1, 880
St. John's, Berkley	7, 868	3, 809	4, 059	1, 150	1, 185	1, 353	1, 742
St. John's, Colleton	8, 604	4, 211	4, 393	1, 169	1, 147	1, 708	2, 303
St. Stephen's	3, 094	1, 522	1, 572	525	524	537	641
CHESTER.							
Baton Rouge	3, 098	1, 516	1, 582	568	521	491	603
COLLETON.							
St. George's Parish	3, 993	2, 004	1, 989	713	713	732	839
St. Paul's Parish	4, 656	2, 343	2, 313	618	635	882	1, 210
Verdiere	3, 176	1, 497	1, 679	533	503	488	644
EDGEFIELD.							
Gregg	3, 200	1, 430	1, 770	494	559	506	621
GEORGETOWN.							
Georgetown	3, 520	1, 644	1, 876	513	568	626	784
Waccamaw	4, 310	2, 062	2, 248	681	652	733	970
KERSHAW.							
Flat Rock	3, 755	1, 840	1, 915	713	683	513	674
Wateree	3, 657	1, 763	1, 894	631	606	550	722
LAURENS.							
Laurens	4, 289	2, 042	2, 247	734	727	677	847
PICKENS.							
Pickensville	3, 164	1, 525	1, 639	582	528	481	581
RICHLAND.							
Columbia	9, 298	4, 577	4, 721	1, 198	1, 342	2, 140	2, 549
SPARTANBURG.							
Beech Spring	3, 280	1, 528	1, 752	583	605	435	603
SUMTER.							
Sumter	3, 659	1, 704	1, 955	534	609	611	753
YORK.							
York	3, 200	1, 532	1, 668	547	551	486	617

STATE OF TENNESSEE.

DAVIDSON.							
Nashville	25, 865	12, 079	13, 786	3, 327	3, 915	5, 529	6, 374
HAMILTON.							
Chattanooga	6, 093	3, 070	3, 023	784	813	1, 527	1, 653
KNOX.							
Knoxville	8, 682	4, 069	4, 613	1, 202	1, 403	1, 773	2, 038
MADISON.							
Jackson	4, 119	2, 047	2, 072	584	635	950	1, 042
MONTGOMERY.							
Clarksville	3, 200	1, 541	1, 659	442	477	657	823
RUTHERFORD.							
Murfreesboro	3, 502	1, 655	1, 847	455	556	740	947
SHELBY.							
Memphis	40, 226	20, 189	20, 037	4, 767	5, 686	10, 997	11, 997

(a) The major civil divisions of this county are parishes.

TABLE XXV—Continued.

STATE OF TEXAS.

CIVIL DIVISIONS.	All ages.			5 to 18.		18 to 45.	21 and upward.
	Total.	Male.	Female.	Male.	Female.	Male.	Male.
BEXAR.							
San Antonio	12,256	6,056	6,200	2,174	2,160	2,134	2,652
CAMERON.							
Brownsville	4,905	2,475	2,430	606	701	1,249	1,376
GALVESTON.							
Galveston	13,818	7,035	6,783	1,717	1,994	3,525	4,071
HARRIS.							
Houston	9,382	4,508	4,874	1,245	1,426	1,917	2,419
MARION.							
Jefferson	4,190	2,213	1,977	548	578	1,132	1,270
MC'LENNAN.							
Waco	3,008	1,539	1,469	446	489	696	806
TRAVIS.							
Austin	4,428	2,256	2,172	662	699	988	1,158

TERRITORY OF UTAH.

SALT LAKE.							
Salt Lake City	12,854	6,058	6,796	2,073	2,260	1,942	2,564
WEBER.							
Ogden	3,127	1,655	1,472	538	511	665	783

STATE OF VERMONT.

ADDISON.							
Middlebury	3,086	1,488	1,598	357	409	601	851
BENNINGTON.							
Bennington	5,760	2,759	3,001	766	776	1,086	1,514
CALEDONIA.							
St. Johnsbury	4,665	2,379	2,286	565	561	1,044	1,404
CHITTENDEN.							
Burlington	14,387	7,127	7,260	2,349	2,427	3,019	3,449
Colchester	3,911	1,984	1,927	653	592	667	904
FRANKLIN.							
St. Albans	7,014	3,651	3,363	1,022	913	1,599	1,885
RUTLAND.							
Brandon	3,571	1,733	1,838	469	518	684	947
Castleton	3,243	1,629	1,614	512	478	547	816
Rutland	9,834	4,945	4,889	1,385	1,441	2,084	2,605
WASHINGTON.							
Montpelier	3,023	1,433	1,590	367	371	586	854
Northfield	3,410	1,668	1,742	512	481	553	882
WINDHAM.							
Brattleboro	4,933	2,367	2,566	494	489	1,056	1,532

STATE OF VIRGINIA.

ACCOMACK.							
Atlantic	4,111	2,083	2,028	771	659	728	900
Metompkin	4,450	2,159	2,291	749	728	740	961
ALBEMARLE.							
Sam Miller	4,959	2,419	2,540	854	825	787	1,054
ALEXANDRIA.							
Alexandria	13,570	6,234	7,336	1,765	2,033	2,537	3,233
AMELIA.							
Giles	3,597	1,774	1,823	603	614	620	807
Leigh	3,454	1,673	1,781	556	582	515	745
AMHERST.							
Amherst	3,632	1,752	1,880	594	621	564	764
Elon	3,193	1,594	1,599	507	476	536	725
Peddler	4,628	2,302	2,326	749	732	778	1,010
Temperance	3,447	1,717	1,730	604	557	555	747
APPOMATTOX.							
Clover Hill	3,840	1,863	1,977	657	599	557	822
BEDFORD.							
Chamblissburg	3,428	1,687	1,741	613	572	525	810
Lisbon	3,175	1,565	1,610	551	494	519	663
Otter	4,004	1,941	2,063	676	673	594	822
Staunton	3,251	1,566	1,685	562	500	482	674

STATE OF VIRGINIA—Continued.

CIVIL DIVISIONS.	All ages.			5 to 18.		18 to 45.	21 and upward.
	Total.	Male.	Female.	Male.	Female.	Male.	Male.
BOTETOURT.							
Amsterdam	3,828	1,818	2,010	612	610	598	810
Buchanan	4,000	1,907	2,093	651	644	632	855
Fincastle	3,501	1,719	1,782	563	543	605	811
BRUNSWICK.							
Meherrin	5,019	2,391	2,628	849	902	757	995
Red Oak	3,365	1,660	1,705	565	551	528	682
Totaro	5,043	2,455	2,588	887	810	749	1,022
BUCKINGHAM.							
James River	3,033	1,510	1,523	553	488	422	630
CAMPBELL.							
Brookville	4,960	2,385	2,575	756	772	797	1,163
Lynchburg	6,825	3,077	3,748	820	1,009	1,264	1,676
CAROLINE.							
Bowling Green	4,765	2,182	2,583	794	847	710	903
Madison	3,682	1,725	1,957	625	634	567	767
Port Royal	3,543	1,715	1,828	591	535	554	733
Reedy Church	3,138	1,472	1,666	528	499	433	638
CHARLOTTE.							
Bacon	3,683	1,764	1,919	556	614	573	798
Madison	3,222	1,582	1,640	575	575	491	702
Roanoke	4,830	2,334	2,496	835	832	741	1,020
DINWIDDIE.							
Petersburg	18,950	8,496	10,454	2,375	2,745	3,498	4,448
FAIRFAX.							
Providence	3,136	1,594	1,542	473	478	587	787
FREDERICK.							
Opequan	4,414	2,158	2,256	780	640	735	979
Stonewall	3,388	1,719	1,669	530	469	620	840
Winchester	4,477	2,037	2,440	582	653	818	1,051
GLOUCESTER.							
Abingdon	4,506	2,238	2,268	743	721	829	1,002
Ware	3,013	1,439	1,574	476	496	490	657
GOOCHLAND.							
Byrd	3,216	1,528	1,688	506	561	499	684
Dover	3,667	1,844	1,823	604	599	579	829
Lickinghole	3,430	1,655	1,775	580	594	513	724
GRAYSON.							
Elk Creek	4,116	1,985	2,131	727	727	640	787
Wilson Creek	3,231	1,581	1,650	595	553	465	594
HALIFAX.							
Banister	3,731	1,800	1,931	655	617	545	753
Brick Creek	5,563	2,782	2,781	897	865	1,036	1,271
Hico	3,576	1,698	1,878	592	586	543	697
Mount Carmel	4,861	2,344	2,517	799	790	793	1,003
Roanoke	6,182	3,009	3,173	1,041	992	1,015	1,303
Staunton	3,915	1,878	2,037	656	639	627	821
HENRICO.							
Brookland	3,612	1,818	1,794	568	524	656	885
Fairfield	4,980	2,519	2,461	863	759	861	1,184
Richmond	51,038	23,637	27,401	6,532	7,551	10,155	12,786
Tuckahoe	3,339	1,640	1,699	491	497	617	825
Varina	3,210	1,737	1,473	585	508	663	872
HENRY.							
Leatherwood	3,673	1,763	1,910	655	608	562	668
Martinsville	3,157	1,544	1,613	584	571	483	578
Ridgeway	3,171	1,539	1,632	576	554	499	626
ISLE OF WIGHT.							
Hardy	3,171	1,581	1,590	537	521	549	681
LEE.							
Jonesville	3,369	1,648	1,721	603	569	529	655
Rose Hill	3,023	1,450	1,573	543	568	478	576
MADISON.							
Locust Dale	3,484	1,710	1,774	614	579	535	686
MECKLENBURG.							
Boydton	4,708	2,229	2,479	746	825	681	1,000
Clarksville	3,700	1,713	1,987	584	603	521	766
MONTGOMERY.							
Auburn	3,171	1,578	1,593	572	529	524	655
Blacksburg	3,565	1,766	1,799	627	590	577	740
Christiansburg	3,316	1,586	1,730	546	565	541	672
NANSEMOND.							
Holly Neck	3,275	1,529	1,746	504	544	454	664
NELSON.							
Lovingston	5,511	2,721	2,790	911	846	885	1,252
Massie's Mills	4,546	2,257	2,289	762	716	702	957
Rockfish	3,841	1,911	1,930	685	576	588	833

TABLE XXV—Continued.

STATE OF VIRGINIA—Continued.

CIVIL DIVISIONS.	All ages. Total.	All ages. Male.	All ages. Female.	5 to 18. Male.	5 to 18. Female.	18 to 45. Male.	21 and upward. Male.
NORFOLK.							
Norfolk	19,229	8,774	10,455	2,362	2,686	3,989	4,870
Portsmouth	10,492	4,937	5,555	1,413	1,513	2,066	2,490
Western Branch	5,100	2,527	2,573	748	758	845	1,229
NORTHAMPTON.							
Eastville	3,395	1,663	1,732	499	498	647	824
NOTTOWAY.							
Blendon	3,026	1,488	1,538	498	517	509	658
Hatoka	3,428	1,673	1,755	623	632	543	725
PATRICK.							
Mayo River	4,017	1,942	2,075	695	675	622	761
Smith's River	3,366	1,581	1,785	545	554	517	657
PITTSYLVANIA.							
Danville	3,463	1,687	1,776	458	537	764	871
PRINCE EDWARD.							
Buffalo	3,415	1,672	1,743	569	510	526	746
Leigh	3,391	1,636	1,755	523	578	518	736
PRINCESS ANNE.							
Kempsville	3,100	1,573	1,527	491	499	563	761
Seaboard	3,053	1,596	1,457	564	470	573	739
ROANOKE.							
Salem	3,652	1,774	1,878	569	597	671	801
ROCKBRIDGE.							
Lexington	3,948	2,249	1,699	703	490	1,074	917
ROCKINGHAM.							
Franklin	3,200	1,539	1,661	5[illegible]1	475	524	712
Linville	3,536	1,693	1,843	631	623	559	723
Plains	3,035	1,495	1,540	509	487	508	669
SHENANDOAH.							
Madison	3,001	1,483	1,518	532	474	477	657
SMYTH.							
Marion	3,779	1,869	1,910	617	629	638	783
Rich Valley	3,572	1,790	1,782	675	629	558	714
TAZEWELL.							
Clear Fork	3,415	1,695	1,720	622	581	517	652
Jeffersonville	3,682	1,828	1,854	678	639	533	717
Maiden Spring	3,694	1,857	1,837	678	650	620	727
WASHINGTON.							
Goodson	3,835	1,875	1,960	632	598	651	796
WESTMORELAND.							
Cople	3,353	1,644	1,709	620	578	539	674
WYTHE.							
Black Lick	3,489	1,698	1,791	569	549	599	749
Fort Chiswell	4,034	1,973	2,061	715	667	635	808
Speedwell	4,088	2,041	2,047	706	640	672	834

STATE OF WEST VIRGINIA.

CIVIL DIVISIONS.	All ages. Total.	All ages. Male.	All ages. Female.	5 to 18. Male.	5 to 18. Female.	18 to 45. Male.	21 and upward. Male.
BERKELEY.							
Martinsburg	4,863	2,362	2,501	717	756	877	1,116
JEFFERSON.							
Grant	4,591	2,272	2,319	716	656	813	1,094
KANAWHA.							
Charleston	3,857	1,973	1,884	514	580	901	1,052
Charleston	3,162	1,607	1,555	394	467	776	899
Malden	3,190	1,594	1,596	580	566	568	678
MASON.							
Waggoner	3,324	1,681	1,643	577	578	600	714
OHIO.							
Ritchie	4,126	2,075	2,051	708	697	664	863
South Wheeling	3,158	1,636	1,522	599	504	530	676
Wheeling	19,280	9,274	10,006	3,004	3,219	3,649	4,353
WOOD.							
Parkersburg	5,546	2,640	2,906	814	915	1,091	1,296

STATE OF WISCONSIN.

CIVIL DIVISIONS.	All ages. Total.	All ages. Male.	All ages. Female.	5 to 18. Male.	5 to 18. Female.	18 to 45. Male.	21 and upward. Male.
BROWN.							
Green Bay	4,666	2,353	2,313	680	757	963	1,153
Howard	3,620	1,906	1,714	570	569	747	938
COLUMBIA.							
Portage	3,945	1,986	1,959	653	665	695	916
CRAWFORD.							
Prairie du Chien	3,661	1,844	1,817	601	626	654	865
DANE.							
Madison	9,176	4,562	4,614	1,593	1,605	1,702	2,102
DODGE.							
Beaver Dam	3,265	1,580	1,685	533	553	530	763
Hubbard	3,008	1,536	1,472	510	499	493	710
Watertown, (part of) (a)	2,186	1,112	1,074	398	375	313	491
FOND DU LAC.							
Fond du Lac	12,764	6,254	6,510	1,936	2,173	2,494	3,135
Ripon	4,119	2,041	2,078	560	603	813	1,012
GRANT.							
Platteville	3,683	1,831	1,852	551	595	675	891
GREEN.							
Monroe	4,536	2,243	2,293	697	731	833	1,108
Monroe	3,408	1,656	1,752	484	532	640	859
GREEN LAKE							
Berlin	3,800	1,859	1,941	549	607	713	967
IOWA.							
Dodgeville	3,708	1,871	1,837	681	656	584	820
Highland	3,016	1,566	1,450	625	570	466	632
Mineral Point	4,825	2,439	2,386	837	811	834	1,065
Mineral Point	3,275	1,612	1,663	525	536	579	740
JEFFERSON.							
Jefferson	4,408	2,259	2,149	793	792	738	991
Koshkonong	3,202	1,604	1,598	516	521	562	782
Watertown, (part of) (a)	5,364	2,640	2,724	905	971	825	1,203
KENOSHA.							
Kenosha	4,309	2,115	2,194	643	722	734	1,032
LA CROSSE.							
La Crosse	7,785	3,948	3,837	1,004	1,119	1,925	2,176
MANITOWOC.							
Manitowoc	5,168	2,558	2,610	810	887	921	1,225
MILWAUKEE.							
Milwaukee	3,096	1,571	1,525	572	564	426	719
Milwaukee	71,440	35,275	36,165	10,874	11,351	13,543	17,243
Wauwatosa	3,689	2,046	1,643	571	563	743	1,160
MONROE.							
Sparta	3,461	1,714	1,747	532	571	661	868
OCONTO.							
Oconto	3,278	1,889	1,389	453	396	977	1,046
OUTAGAMIE.							
Appleton	4,518	2,213	2,305	616	757	941	1,040
OZAUKEE.							
Mequon	3,156	1,632	1,524	610	542	444	719
RACINE.							
Mount Pleasant	3,560	1,958	1,602	713	545	668	861
Racine	9,880	4,909	4,971	1,284	1,380	2,008	2,625
ROCK.							
Beloit	4,396	2,178	2,218	688	626	844	1,095
Janesville	8,789	4,324	4,465	1,298	1,388	1,715	2,267
SHEBOYGAN.							
Sheboygan	5,310	2,627	2,683	915	959	806	1,185
Sheboygan Falls	3,223	1,647	1,576	539	559	518	782
WALWORTH.							
Whitewater	4,285	2,033	2,252	624	734	785	1,021
WAUKESHA.							
Waukesha	3,877	1,988	1,888	754	619	627	892
WINNEBAGO.							
Menasha	3,107	1,575	1,532	524	535	552	741
Neenah	3,123	1,569	1,554	468	547	560	774
Omro	3,216	1,640	1,576	486	516	661	864
Oshkosh	12,663	6,402	6,261	1,789	1,986	2,778	3,394

(a) In Dodge County 2,186, in Jefferson County 5,364. Total for city of Watertown 7,550.

THE TABLES OF OCCUPATIONS.

REMARKS ON THE TABLES OF OCCUPATIONS.

The general Tables of Occupations, Nos. XXVI to XXIX, following, have been duplicated in the publications of the present census, from the consideration that they bear an equally intimate relation to the industrial as to the social capacity and conditions of the people. They will, therefore, be found entire (with the exception of the table known in this volume as XXVII, B) in the volume on the Industry of the United States. The bearing of these statistics on the production of the country will there be discussed. The Superintendent will leave it to others to show their bearing on the social or sanitary condition of the people. The present notes will be confined to such remarks as are necessary to the explanation or vindication of the tables themselves.

THE SCOPE OF THESE TABLES.

The following tables embrace gainful and reputable occupations only. While expressing the employments of more than twelve millions and a half of persons, they do not seek to account for the larger number of those within the same periods of life who have no recognized occupation for which they receive compensation in the shape of wages or salary, or from which they derive products of a merchantable character. All persons, moreover, whose means of livelihood are criminal, or, in the general judgment of mankind, shameful, are excluded.

The reason for excluding gamblers, prostitutes, keepers of brothels, and such persons from the Tables of Occupations, has not been found in any sensitiveness at the mention or recognition of these classes as actually existing in the community, but in the consideration that, from the necessity of the case, the numbers thus reported must be wholly inadequate to the fact, and that a seeming count of them in the census would have the effect to mislead rather than to instruct. Here and there, at the enumeration of the Ninth Census, such persons had the assurance to report themselves by their true designations, or assistant marshals took the responsibility (and in some cases the risk) of writing down the real occupation of members of these classes who had sought to misstate their avocations, or to disguise them under ambiguous terms; but an analysis of the schedules soon made it evident that this had not been done, as indeed was not to be expected, with such uniformity as to secure even approximately correct results. All such titles were therefore dropped. Some, from these classes, may have taken refuge, through false statements, in one or another of the occupations of good repute (notably keepers of brothels as "boarding-house keepers," a euphemism familiar to the compilers of city directories,) but, as a general rule, where the calling was not correctly given, it was wholly withheld; and it may therefore be assumed that substantially the whole body of persons pursuing disreputable and criminal occupations are omitted from these tables. There are no means known to the Superintendent for accurately calculating the number thus excluded or excluding themselves.

The number of those who are not accounted for exceeds, as a matter of course, in a majority of States, the number of those who are returned as pursuing gainful occupations.

The following table exhibits the number of persons in each of the six recognized divisions of the tables, according to age and sex, in comparison with the number of living inhabitants of each such class:

	Aggregate.	Total.		10 to 15.		16 to 59.		60 and over.	
		Male.	Female.	Male.	Female.	Male.	Female.	Male.	Female.
Number of living inhabitants, (10 years and over)	28, 228, 945	14, 258, 866	13, 970, 079	2, 840, 200	2, 764, 169	10, 429, 150	10, 257, 645	989, 516	948, 265
Number of persons in Occupation Tables	12, 505, 923	10, 669, 635	1, 836, 288	548, 064	191, 100	9, 486, 734	1, 594, 783	634, 837	50, 405
Difference	15, 723, 022	3, 589, 231	12, 133, 791	2, 292, 136	2, 573, 069	942, 416	8, 662, 862	354, 679	897, 860

It will be observed that while the aggregate number of persons in the United States above the age of 10 is 28,288,945, only 12,505,923 are accounted for in the Tables of Occupations. An examination of the several classes

into which this aggregate is divided shows that the omissions are mainly among females, and children below the age of 16 years.

The adult males of the country are as fully accounted for as could be expected. Of 10,429,150 between the ages of 16 and 59 inclusive, 9,486,734 are assigned gainful occupations; while of 989,516 above the age of 60, 631,837 are accounted for. The difference in the former period (*i. e.*, 16 to 59) is substantially made up, first, by the number of students pursuing courses of instruction beyond the age of 16; second, by the number of persons afflicted with permanent bodily or mental infirmities disqualifying them from participating in the industry of the country; third, by the numbers of the criminal and pauper classes. The number of men of this period of life, not disabled, who are not returned as of some specific occupation, by reason of inherited wealth, or of having retired from business, is hardly important enough to be mentioned here. The difference in the latter period (*i. e.*, from 60 upwards) is accounted for by the numbers of persons respectively of the second and third classes just mentioned, and by the, perhaps, larger number of persons retired from active pursuits by reason of an acquired competence, of support secured from grown children, or of advanced age.

Turning to the table of the occupations of females, an analysis of the numbers reported as of specified occupations in the three several periods of life, shows a curious, though probably not significant, rate of progression. In the first period, the females pursuing gainful occupations are to the males as one to three; in the second period as one to six; in the third period as one to twelve.

It would not seem to be difficult to account for the females of each class who are not represented in the Tables of Occupations. The number of female children attending school during the census year, as obtained by the canvass of families (see Remarks on School Attendance, page 448 of this volume,) was 3,180,313. Assuming, as it is probably fair to do, that two-fifths of the female children under 16 who are reported as pursuing gainful occupations, are also embraced in this total of school attendance,* and on the other hand estimating the number of female children of this period of life, belonging to the pauper, vagrant, or criminal class, at 100,000, we shall have something like 500,000 school attendants among the females of the second period of life. Subtracting this from the total number of females between 16 and 59, we shall have in round numbers 9,750,000 persons, of whom only 1,594,783 appear in the Tables of Occupations, leaving, say, 8,150,000 to be accounted for.

As the considerations remaining to be adduced apply equally to females of the third period of life, we may now add their number to the total already obtained, making the aggregate of females above 16 unaccounted for in the neighborhood of 9,100,000.

It would at first appear that a clear deduction should be made of one person on account of each family returned in the census, in all, 7,579,863. This number must be reduced, however, to the extent to which females, the heads of families, and doing all the housekeeping that is done for their families, are also returned as of specific occupations.

No one familiar with factory-towns will doubt that this reduction should be considerable; yet we shall probably reach the truth of the case substantially if we cut down the number to be considered as accounted for as "keeping house" to 7,400,000.† This latter number, then, is to be subtracted from the aggregate, 9,100,000, leaving 1,700,000 as approximately the number of females above 16 who are not accounted for as attending school or as keeping house for their families.

Reason will be shown later in these remarks for believing that females, both women and girls, to the number, probably, of one or two hundred thousand, (it is impossible to reach any assurance in respect to the extent of these omissions,) who do actually take part, more or less, in the (paid) industry of the country, are not embraced in the Tables of Occupations. This further deduction, therefore, has to be made. Taking the mean of the two numbers just indicated, and subtracting it from the number 1,700,000, we shall have 1,550,000 as the remainder, being the number of females above 16 years of age not participating in gainful occupations, nor yet attending school or keeping house.

In the absence of data for calculation and even of reasonable grounds for conjecture, the Superintendent will not

---

* The number of female children embraced in the Tables of Occupations has just been shown to be 191,100. Of these, 73,177 were engaged in agriculture, 1,116 in trade and transportation, 25,664 in manufactures and mining, and 91,143 in personal services, 86,905 of the latter being employed as domestic servants. It is probably within bounds to assume that two-fifths of these were afforded facilities for attending school during some portion of the year.

† It must be remembered that this reduction is upon a total of only 1,645,188, the number of females of 16 years and upward appearing in the Tables of Occupations. Of this number, 323,791 are engaged in agriculture, 17,582 in trade and transportation, 328,286 in manufactures and mining, and 975,529 in rendering personal and professional services. An examination of the numbers reported under each specified occupation will lead to the conclusion that many employments, and these quite the most important, furnish practically no cases whatever of such union of family-housekeeping with paid service elsewhere. The number allowed on account of such duplication, 179,363, appears, from a particular even more than from a general view, to be ample.

attempt to distribute this total among the elements of which it is composed. Whoever will consider the numerous and various classes which appear here, grown daughters living at home, widowed mothers supported by their children, ladies living upon the income of accumulated property, as well as women of the pauper, vagrant, and criminal classes, will be surprised that this number is as small as it is, rather than that it is so large.

DISTRIBUTION BY AGES.

In order to enable such comparisons as the above to be readily made between the total number of inhabitants (male and female) in each period of life, and the number of persons engaged in any or all gainful occupations within that period, certain of the following tables are introduced by statements of the number of males and females of ages, respectively, 10 to 15, 16 to 59, and 60 years and upwards. It needs to be said that, while the class 60 and upwards was obtained by actual count, and while the sum of the two classes 10 to 15 and 16 to 59 was obtained in the same way, the distribution of this total between the two classes has been effected in a degree by calculation and not by count, for the reason that in the compilation of age and sex the "break" occurred at another place, namely, between the years 14 and 15, and not, as chances to be required for the present purpose, between the years 15 and 16. In order, therefore, to the comparison above indicated, the number of persons of each sex who had reached the age of 15 at the date of enumeration, but were still under 16, has been carefully calculated, and the result added to the number known to be from 10 to 14, to make up the class 10 to 15.

THE CLASSIFICATION ADOPTED.

The plan pursued in the compilation of these tables has been to refer every specification of occupation to some grand division of industry; and within each of such grand divisions to constitute as many distinct subdivisions as the nature of the material furnished by the enumerators would allow to be formed with a reasonable approach to completeness, subject, however, to certain conditions which will be presented in the further course of these remarks.

The Superintendent is familiar with the reasons which have induced many European statisticians to abandon the grouping of occupations according to such assumed grand divisions of industry as Agriculture, Manufactures, Trade, &c., and to resort instead to a system of expressing the employments of the people through a large number of minute and precise specifications, susceptible of being combined and recombined successively, according to different ideas or theories of classification; but he is convinced that the conditions and limitations of industrial statistics, at least within the United States, will not allow of such nicety in the treatment of material, and, moreover, that the highest purposes and the largest uses of such statistics require something closely approaching the plan of treatment adopted in the following tables.

The Superintendent is ready to admit the theoretical inferiority of the somewhat "rough-and-ready" classification he has adopted to the scientific precision of the British system; but it is decisive of the question, in his mind, that he has never known the census statistics of occupations resorted to, either in congressional debates or in newspaper or magazine discussions, for any purpose which would not be practically answered by the following tables.

It is perhaps not necessary to pursue the subject, but it may be interesting to note two things in this connection.

First. That the subdivision of labor and the organization of industry in the United States really correspond rather to the classification of occupations adopted in these tables than to the nicer distinctions of the foreign statisticians. Indeed, instead of throwing away valuable discriminations, the difficulty is so to treat the returns as reasonably to fill the classes here given. Whoever will consider the almost utter want of apprenticeship in this country, the facility with which pursuits are taken up and abandoned, and the variety, and, indeed, seeming incongruity of the numerous industrial offices that are frequently united in one person, will appreciate the force of this argument. For example, the distinctions in the profession of the law, which are known and recognized decisively in England and on the Continent, are not maintained in this country except in a few great cities, and there only in exceptional cases. The same person with us is law-scrivener, collector of debts, prosecutor of claims, counselor, attorney, possibly, also, judge. Again, the organization of domestic service in the United States is so crude that no distinction whatever can be successfully maintained. A census of occupations, in which the attempt should be made to reach anything like European completeness in this matter, would result in the return of tens of thousands of "housekeepers" and hundreds of thousands of "cooks," who were simply "maids of all work," being the single servants of the families in which they were employed. Again, the British distinction between the merchant and

the shop-keeper is impossible in this country. If anything whatever could be predicated of the two classes in this respect, it would be that the smaller dealers cling more pertinaciously to the larger title. Still, again, the British "farmer" is wholly unknown with us. The American farmer is, at least in nine hundred and ninety-five cases out of a thousand, the owner of the land he cultivates.

Second. That it is not deemed practicable, in the United States, to secure that the average enumerator shall, in the course of a canvass necessarily hurried, fill two or three thousand subdivisions with appropriate entries without much loss and confusion. As assistant marshals are appointed under the American system, nice discriminations in respect to industrial relations can hardly be maintained in a sufficient proportion of cases to give value to the aggregate results. Of course, accuracy of *definition* is of no value if the *content* be inadequate. It may even be doubted whether the enumerators of any country are capable of carrying out thoroughly any body of instructions respecting the return of occupations, which require more than the plain and simple characterization of each man's employment in the common phrase of the working people themselves. Certainly, it is not to be thought of in the United States.

The employments reported in the census have been, for the purposes of this publication, brought under four general titles, viz, Agriculture, Manufactures and Mining, Trade and Transportation, Personal and Professional Services, the latter having somewhat of a residual relation to the others, and yet in the main a substantial character, and with limits not hard to define.

The reason for making a common title for Trade and Transportation must be sufficiently evident without explanation.

Mining, which stands in idea between agriculture and manufactures, in that, like agriculture, it obtains the raw material of subsequent industrial processes, while, like manufactures, its agencies and forces are chiefly mechanical, not chemical, has, for convenience mainly, been assigned to the group of Manufactures.

A still stronger consideration of convenience, though with somewhat less clear considerations of propriety, induced the Superintendent to place the fishing industry in the category of Manufactures. The number of persons engaged in the fisheries will always and inevitably be below the fact, for the reasons, first, that this industry is usually pursued for a season only, while, for the remainder of the year, the fisherman follows some other gainful avocation under which he will preferably be reported;* second, that no inconsiderable proportion of the persons actually engaged on the water in this pursuit, at the time of the enumeration, having no families to report them are entirely omitted from the census under the American system; third, that where fisheries are carried on in vessels larger than the ordinary row or sail boat, the hands employed are generally known, not as fishermen, but as sailors. The last statement holds true of the vast majority of all persons who are engaged in the whale, cod, and mackerel fisheries. It is true that, according to the theory of a census of occupations taken in the interest of industrial science mainly, vessels so employed should, with all their hands, be excluded from the class of transportation and be returned as engaged in the fisheries; but this distinction is one which it appears hopeless to make, at least in a census of the United States, with the agencies provided by existing laws. We are compelled, therefore, to accept the result that the great majority of persons engaged in the fisheries are returned as sailors merely. The residue are not worth constituting into a separate grand division of industry, and have, therefore, been carried into the manufacturing class, to which, by the way, it may be remarked, though that affords no very good reason, the census-law assigns the fisheries.

THE COMPLETENESS OF THESE TABLES.

Comparison of the numbers reported in the Tables of Occupations with the numbers found under corresponding titles in the Tables of Manufactures, will discover discrepancies of very important extent, which require to be here accounted for, not only in justification of these tables, but for the additional light which such an investigation throws upon the industrial capacity of the country.

Not only do important discrepancies exist, but they are found to be of two kinds, of diametrically opposite direction. In one class of cases the numbers reported in the Tables of Occupations appear to be much too large; in the other, far too small. Two broad reasons are found in the very form of a census taken under existing laws in the United States, one of which explains the first class of discrepancies, while the other covers the ground of the second. As these discrepancies are capital in their extent, they require to be discussed at some length.

* Often, indeed, fishing is carried on at any season of the year only incidentally to some other occupation from which the family derives its principal support.

First, however, it needs to be stated just what constitutes a discrepancy. A failure in the numbers reported in the one place and in the other to balance exactly is not a discrepancy. On the contrary, this is to be expected; and if the numbers are found to be in excess in the proper set of tables, and to be in excess to only the proper extent, this furnishes a statistical proof of a high character. The tables in which the numbers should thus be generally found in excess are the Occupation Tables. The reason for the excess being found in these tables and not in the others is, that the schedule of manufactures gives an *average* return of the number of "hands employed," while the statistics of occupations are taken from a count of individuals upon the population schedule, and present, therefore, a *maximum* return, embracing, as they do, artisans of every class out of employment, temporarily disabled, or for some other reason not included in the actual return of any establishment.

The degree to which such excess should extend will depend, within certain limits, upon the nature of the special occupation, as well as upon the general condition of manufacturing industry throughout the country at the time. It should rarely, however, fall below six per cent. in any trade at any time, and it should quite as rarely go above sixteen per cent.

Whenever, therefore, the numbers returned in the Tables of Occupations do not exceed those under the same titles in the Tables of Manufactures by at least six per cent., and, on the other hand, whenever the former exceed the latter by more than sixteen per cent., there a discrepancy must be admitted.

And, first, of those cases where the numbers in the Tables of Occupations do not exceed those in the Tables of Manufactures by six per cent., or even fall below them.

Instances of this kind are principally confined to the returns of factory-operatives. At the present census these instances are sufficiently marked to require explanation.*

A portion of these omissions, undoubtedly, may be accounted for by the large number (41,619) returned under the head of "Mill and factory operatives not specified," as well as by the number (20,242) of "Employés of manufacturing establishments not specified;" but, in the main, the explanation of the discrepancies is found in the fact, heretofore adverted to, that women and children employed in factories are omitted in large numbers.

Second. Those instances where the numbers appearing in the Tables of Occupations exceed those in the Tables of Manufactures by more than the probable or possible difference between a maximum and an average return. Unlike the class first noted, these discrepancies affect mainly the statistics of those occupations which are pursued singly, or by twos and threes, out of large mills and factories, and even, in a considerable degree, out of shops. Discrepancies of this character in no degree discredit the statistics of occupations. They arise from the fact that the return of "Productive Industry," under the census law of 1850, is not, as indeed it was not intended to be, a complete return of the mechanical production of the country.

The census attempts the enumeration of mechanical industry only as it is carried on in shops, and thus fails to embrace that large body of individual labor which is not attached to distinct "establishments of productive industry." Moreover, the census law establishes a minimum (namely, the value of $500 annually) below which the production of shops shall not be returned: behind which unfortunate exception a host of minor establishments, producing in the neighborhood of $500, take refuge and thus escape enumeration.

The scope of these omissions may be seen in the following table:

---

* At the census of 1860, the discrepancies of this kind were still more numerous and far more extensive. A single example will suffice The Tables of Occupations characterize but a little over two thousand persons as connected with the woolen and worsted manufactures, while the Tables of Manufactures show that considerably more than forty thousand persons were engaged, upon the average, in these branches of manufacturing industry.

STATES AND TERRITORIES.	1870.									
	BY TABLES OF OCCUPATIONS.					BY TABLES OF MANUFACTURING PRODUCTION.				
	Blacksmiths.	Carpenters and joiners.	Coopers.	Painters and varnishers.	Masons and stone-cutters.	Blacksmiths.	Carpenters and joiners.	Coopers.	Painters and varnishers.	Masons and stone-cutters.
Alabama	1,895	2,906	120	372	492	594	354	25	5	40
Arizona	107	155	10	4	66	10	5	.....	.....	.....
Arkansas	931	1,549	32	148	263	388	150	.....	6	4
California	3,310	7,415	451	1,850	1,159	812	663	259	126	242
Colorado	232	552	7	53	114	64	83	.....	16	31
Connecticut	2,698	7,151	211	2,317	3,391	815	2,156	150	241	876
Dakota	40	128	7	11	18	.....	.....	.....	.....	.....
Delaware	537	1,292	146	396	282	203	128	9	35	20
District of Columbia	518	1,707	96	562	678	174	506	55	150	286
Florida	313	1,063	51	69	109	114	295	9	17	9
Georgia	2,262	4,743	136	697	1,005	1,080	624	31	41	155
Idaho	113	107	1	11	28	50	18	.....	.....	.....
Illinois	9,412	23,066	3,550	6,294	6,952	2,800	3,555	2,037	347	1,994
Indiana	6,121	14,183	3,135	2,549	3,154	2,652	2,893	1,868	318	1,068
Iowa	4,094	12,418	841	1,798	2,879	1,697	2,335	425	224	506
Kansas	2,223	5,064	123	704	1,638	432	807	10	47	218
Kentucky	4,138	5,288	1,021	1,714	1,196	1,970	1,036	383	124	364
Louisiana	1,483	4,578	1,141	1,020	1,135	372	484	388	16	63
Maine	2,697	6,474	1,092	1,547	2,480	1,282	612	697	271	767
Maryland	3,231	7,906	1,483	1,845	2,806	1,329	820	745	181	516
Massachusetts	5,774	23,612	1,323	7,887	8,586	1,852	5,825	850	1,940	3,003
Michigan	4,730	14,698	2,118	2,725	3,535	1,997	2,930	1,139	453	992
Minnesota	1,255	4,172	368	578	1,119	630	676	338	79	167
Mississippi	1,233	2,076	16	242	403	542	321	1	26	22
Missouri	5,661	11,751	1,945	3,226	4,995	2,681	5,017	1,536	1,177	1,956
Montana	162	209	2	23	36	55	20	.....	1	.....
Nebraska	415	1,860	25	273	457	188	216	4	35	34
Nevada	564	505	6	104	192	90	48	.....	7	.....
New Hampshire	1,665	4,429	298	1,170	1,295	596	457	207	138	293
New Jersey	3,823	12,593	576	3,549	4,879	1,480	3,748	238	225	1,086
New Mexico	148	266	2	10	73	52	51	.....	.....	5
New York	19,291	53,092	5,669	18,082	23,486	6,643	8,806	4,332	1,115	6,252
North Carolina	2,165	3,154	865	370	691	519	272	138	23	52
Ohio	11,928	27,243	6,283	7,533	9,965	4,270	4,924	3,206	806	2,628
Oregon	544	916	61	148	98	199	248	42	59	66
Pennsylvania	17,509	39,259	3,855	8,525	15,253	6,990	10,538	2,256	1,794	3,895
Rhode Island	931	3,685	99	1,205	1,547	341	1,626	26	375	750
South Carolina	1,140	2,460	294	358	494	345	431	59	32	13
Tennessee	3,623	5,188	358	792	1,387	1,445	847	147	122	179
Texas	1,790	3,760	92	371	791	761	399	5	10	22
Utah	340	744	68	90	306	136	67	6	3	.....
Vermont	1,415	3,670	277	850	1,328	759	422	137	86	822
Virginia	4,077	6,919	1,213	836	1,564	1,451	915	231	24	84
Washington	117	376	32	42	25	57	61	58	7	6
West Virginia	1,423	2,526	940	305	806	475	344	549	27	47
Wisconsin	3,614	7,823	1,350	1,820	2,345	1,644	1,131	717	235	419
Wyoming	82	264	.....	48	40	.....	.....	.....	.....	.....

The census of 1860 obtained the productions of these five mechanical trades even less completely, as will be seen from the following comparison:

STATES AND TERRITORIES.	1860.									
	BY TABLES OF OCCUPATIONS.					BY TABLES OF MANUFACTURING PRODUCTIONS.				
	Blacksmiths.	Carpenters and joiners.	Coopers.	Painters and varnishers.	Masons and stone-cutters.	Blacksmiths.	Carpenters and joiners.	Coopers.	Painters and varnishers.	Masons and stone-cutters.
Alabama	1,307	2,403	71	404	530	363	73	18	7	90
Arkansas	1,094	1,619	48	133	295	97	.....	.....	.....	2
California	2,578	3,946	241	1,023	942	252	47	33	1	7
Colorado	163	542	4	29	36	.....	.....	.....	.....	.....
Connecticut	2,398	4,910	233	1,834	1,987	171	508	131	42	296
Dakota	18	66	10	.....	12	.....	.....	.....	.....	.....
Delaware	422	955	233	217	158	103	105	173	.....	20
District of Columbia	426	990	74	331	600	49	137	45	18	29
Florida	169	699	35	67	110	22	.....	.....	.....	.....
Georgia	1,465	3,219	106	529	803	391	142	39	.....	67
Illinois	6,404	12,772	2,803	2,053	3,795	347	173	925	22	303
Indiana	4,883	10,627	3,536	1,246	2,074	684	214	1,253	6	254
Iowa	2,609	6,601	807	510	1,865	132	37	83	5	31
Kansas	489	1,304	48	94	422	24	.....	.....	.....	.....
Kentucky	3,369	5,893	1,148	1,000	2,140	797	301	240	5	132
Louisiana	1,035	4,871	1,145	909	1,153	238	138	467	1	87
Maine	2,777	7,051	1,119	1,241	1,984	331	72	107	15	120
Maryland	2,495	5,630	1,424	1,272	1,727	498	21	588	.....	280
Massachusetts	4,828	14,928	1,410	5,868	6,026	447	965	483	174	1,612
Michigan	3,098	8,702	1,579	1,191	1,990	288	80	595	8	137
Minnesota	593	1,771	86	186	445	39	3	6	1	.....
Mississippi	793	2,111	28	303	359	400	60	.....	.....	47
Missouri	4,349	9,386	1,477	1,466	3,532	497	392	499	.....	464
Nebraska	177	388	28	74	122	1	.....	2	.....	.....
Nevada	72	177	.....	12	46	.....	.....	.....	.....	.....
New Hampshire	1,555	3,370	334	1,023	1,075	222	95	88	9	164
New Jersey	3,373	7,451	560	1,908	2,742	584	387	239	49	1,160
New Mexico	181	287	[illegible]	16	93	51	14	.....	.....	.....
New York	17,763	5,669	9,385	12,745	18,428	2,328	2,330	3,676	29	3,979
North Carolina	1,706	3,220	1,310	355	663	112	11	125	.....	9
Ohio	10,088	21,814	5,912	3,766	6,227	864	237	1,685	15	1,083
Oregon	343	768	40	73	71	16	.....	.....	.....	4
Pennsylvania	14,990	30,011	3,953	5,307	11,561	2,586	1,417	976	356	1,830
Rhode Island	653	2,143	76	752	915	132	360	44	102	157
South Carolina	692	1,848	176	278	511	165	.....	65	.....	.....
Tennessee	3,017	5,417	463	709	1,604	600	178	41	11	35
Texas	1,290	2,823	99	204	644	361	15	1	3	15
Utah	172	247	43	22	124	82	1	1	.....	.....
Vermont	1,317	2,923	254	581	808	293	8	102	6	994
Virginia	4,224	9,638	1,895	1,013	2,434	947	389	528	14	123
Washington	76	212	14	18	12	.....	.....	.....	.....	.....
Wisconsin	2,906	6,927	1,411	933	2,004	206	96	487	14	211

The effect of this wholesale omission of the production of certain trades upon the aggregate value of manufacturing and mechanical products in the country has been discussed in the volume on Industry.

Inasmuch as it is not the Tables of Occupations which suffer from the comparison, it will not be necessary to pursue inquiry further into this class of discrepancies in the present connection. The Tables of Occupations are incontestably accurate, in a high degree, in respect to these common trades.

AN EXCEPTION.

In making such comparisons as the foregoing, between the Tables of Occupations and those of Manufactures, care should be used that the titles taken for the purpose really correspond. In some cases, even those in which the apparent correspondence is the strongest, the quantities are in fact not commensurable. An example may be found in the brick and tile manufacture. It would seem, at first glance, that the "hands employed" should answer exactly to the "brick and tile makers" in the Tables of Occupations; but, in fact, a considerable portion of the

hands employed in large brick-yards, exceeding, indeed, not infrequently, the number of craftsmen, are classed and known as common laborers, and are so returned in the census. The following comparison of the number of brick and tile makers appearing in the Tables of Occupations, with the number of hands employed in establishments producing bricks and tiles, will show the scope of this exception. It will be seen that while in two or three minor cases the number returned on the Tables of Occupations, exceeds, as we are accustomed to expect, the number in the Tables of Manufactures, the proportion of common laborers employed in brick-yards where that branch of manufacture becomes considerable, (notably in the larger manufacturing States,) is so great as to raise the numbers in the latter tables considerably above those in the former.

BRICK AND TILE MANUFACTURE.

STATES AND TERRITORIES.	Hands, as shown by the Industry Tables.	Hands, as shown by the Occupation Tables.	STATES AND TERRITORIES.	Hands, as shown by the Industry Tables.	Hands, as shown by the Occupation Tables.	STATES AND TERRITORIES.	Hands, as shown by the Industry Tables.	Hands, as shown by the Occupation Tables.
The United States	43,248	26,070	Kansas	270	265	North Carolina	96	103
			Kentucky	507	521	Ohio	2,409	2,347
Alabama	157	208	Louisiana	401	129	Oregon	43	34
Arizona		19	Maine	773	393	Pennsylvania	7,394	1,826
Arkansas	78	59	Maryland	2,051	1,128	Rhode Island	224	200
California	610	415	Massachusetts	2,904	2,085	South Carolina	38	15
Colorado	63	62	Michigan	1,584	983	Tennessee	442	374
Connecticut	716	542	Minnesota	377	229	Texas	268	263
Dakota		3	Mississippi	139	87	Utah	6	36
Delaware	365	171	Missouri	2,198	1,290	Vermont	166	133
District of Columbia	427	289	Montana	8	13	Virginia	251	212
Florida	55	16	Nebraska	109	109	Washington	34	23
Georgia	860	338	Nevada	9	17	West Virginia	262	324
Idaho			New Hampshire	544	364	Wisconsin	1,133	486
Illinois	3,203	1,720	New Jersey	2,366	1,310	Wyoming		1
Indiana	2,009	1,236	New Mexico		21			
Iowa	971	335	New York	6,728	5,336			

INCOMPLETE SUBDIVISION OF EMPLOYMENTS.

In addition to the apparent deficiencies or discrepancies which have been noted, one general remark will suffice in explanation of many of the entries in the following tables, in respect to the accuracy of which question may naturally arise.

It must be borne in mind that the number of persons who are reported under a certain specified occupation does not necessarily embrace all the persons who perform the duties usually associated with that title, but only those who discharge such duties to the exclusion of other gainful occupations, or, at least, as their principal or sole professed means of support.

The organization of labor and the subdivision of industry vary in respect to completeness and minuteness with each successive community. As communities advance in industrial character, functions become separated, and distinct occupations become recognized. This country, from its peculiar conditions, presents almost every degree between the two extremes of industrial development in this particular. It is common to find on the returns from the present Territories, and even some of the present States of the Union, such entries as these: "Carpenter and miner," "Blacksmith and carpenter," "Blacksmith and miner." In many of the communities of the land it is difficult to draw distinctions much finer than those between the agricultural, the mining, the mechanical, and the commercial pursuit or profession. Indeed, even this is not always practicable, since it is matter of notoriety that in many of the States of the Union, and those not among the newest, the occupations of carpenter and farmer, or blacksmith and farmer, or farmer and fisherman, are frequently united in one person. In large and more prosperous communities a clear separation between such incongruous occupations takes place; yet, still, the carpenter, for instance, in nine out of ten counties in the United States, performs half a dozen functions which, in cities, are recognized as belonging to distinct trades.

The same general process which has been indicated in manufactures, occurs in the subdivision of employments known as agricultural, commercial, and professional.

Thus, the tables following show 100,406 traders and dealers whose branch of trade is not specified, while there are also reported 1,939 persons as dealing in agricultural implements; 3,392 in books and stationery; 7,019 in boots and shoes; 4,087 in cabinet-ware; 8,234 in cigars and tobacco; 7,595 in clothing; 1,163 in cloths and textile fabrics;

4,143 in coal; 2,493 in coal and wood; 1,701 in cotton; 1,765 in crockery, china, and stone ware; 17,369 in drugs and medicines; 39,790 in dry-goods; 6,402 in gold and silver ware and jewelry; 74,410 in groceries; 3,375 in hats and caps; 1,464 in ice; 9,003 in iron, tin, and copper wares; 2,261 in leather, hides, and skins; 310 in lime; 11,718 in liquors and wines; 7,723 in live stock; 9,440 in lumber; 254 in machinery; 848 in music and musical instruments; 1,455 in newspapers and periodicals; 986 in oils, paints, and turpentine; 301 in optical instruments; 11,809 in produce; 7,528 in provisions; 8,933 in real estate; and 3,152 in sewing-machines.

The want of specifications in the case of the 100,406 first mentioned, is not due to the neglect of assistant marshals, but to the fact that these persons so characterized are actually selling agricultural implements, books and stationery, boots and shoes, &c., &c., through pretty much the entire line of articles sold by those other dealers whose departments are defined because the communities in which they dwell and deal are sufficiently large to allow of the subdivision of trade.

If, therefore, we look at those occupations which emerge as distinct employments only in communities where the organization of industry and the sub-division of labor are carried to a high degree, the number of persons engaged will appear to be impossibly small, unless the above considerations are borne carefully in mind.

ANOMALOUS ENTRIES.

Other seeming discrepancies, which demand at least an allusion here, occur where persons are returned as of certain special occupations in States where it is notorious that the industries represented are not carried on; or, again, where persons, not more than one, two, or five in number, are returned in a State under a description which implies a large body of workmen, as (in illustration of both these classes) when Ohio is returned as having one silk-mill operative, it being difficult to see how one operative could justify a silk-factory in Ohio, and it being, moreover, notorious, as matter of fact, that the manufacture of silk is not carried on in that State. An adequate explanation of all cases of this general nature is found in the consideration that the census takes account of persons where they are actually residing, and assigns them to their habitual occupation, whether it is being at the time pursued or not.

In the enumeration of tens of thousands of persons out of health, or out of employment, traveling, or visiting friends in other States, it is inevitable that such apparent anomalies should arise.

Nota Bene.—Each employment specified in the following tables must be understood in connection with the class or grand division of industry under which it is placed. To many, and, indeed, most of the specifications of occupation, this warning, in the nature of the case, does not apply.

Others, however, will be misinterpreted without a reference to the more general title. Thus, "clerks and copyists" appear under the head "personal and professional services," to the number of 6,138. These are clerks to lawyers, clerks to civil engineers, copyists not attached to commercial houses or manufacturing establishments, &c. "Clerks" also appear under the head of "Manufactures and Mining," so far as persons are employed in a purely clerical capacity in those branches of industry; while, under the title of "Trade and Transportation," "clerks" appear several times as "clerks in stores," "clerks in banks," "clerks in railroad-offices," &c. In such cases, "cross-references" will generally be found between the several parts of the tables where these entries occur.

TABLE XXVI.

THE NUMBER OF PERSONS IN THE UNITED STATES

ENGAGED IN EACH CLASS OF OCCUPATIONS,

WITH DISTINCTION OF SEX.

(BY STATES AND TERRITORIES.)

TABLE XXVI.—THE UNITED STATES.

	STATES AND TERRITORIES.	POPULATION 10 YEARS AND OVER.			ENGAGED IN ALL CLASSES OF OCCUPATIONS.		
		Total.	Male.	Female.	Total.	Male.	Female.
	The United States	28, 228, 945	14, 258, 866	13, 970, 079	12, 505, 923	10, 669, 635	1, 836, 288
1	Alabama	706, 802	340, 984	365, 818	365, 258	275, 640	89, 618
2	Arizona	8, 237	6, 148	2, 089	6, 030	5, 734	296
3	Arkansas	341, 737	175, 194	166, 543	135, 949	120, 153	15, 796
4	California	430, 444	283, 740	146, 704	238, 648	224, 868	13, 780
5	Colorado	30, 349	19, 931	10, 418	17, 583	17, 147	436
6	Connecticut	425, 896	209, 120	216, 776	193, 421	159, 460	33, 961
7	Dakota	10, 640	7, 047	3, 593	5, 887	5, 727	160
8	Delaware	92, 586	46, 274	46, 312	40, 313	34, 306	6, 007
9	District of Columbia	100, 453	46, 652	53, 801	49, 041	35, 200	13, 841
10	Florida	131, 119	65, 673	65, 446	60, 703	50, 877	9, 826
11	Georgia	835, 929	401, 547	434, 382	444, 678	329, 185	115, 493
12	Idaho	13, 189	11, 270	1, 919	10, 879	10, 754	125
13	Illinois	1, 809, 606	946, 717	862, 889	742, 015	678, 732	63, 283
14	Indiana	1, 197, 936	612, 832	585, 104	459, 369	428, 259	31, 110
15	Iowa	837, 959	445, 064	392, 895	344, 276	321, 150	23, 126
16	Kansas	258, 051	148, 152	109, 899	123, 852	117, 343	6, 509
17	Kentucky	930, 136	466, 762	463, 374	414, 593	364, 300	50, 293
18	Louisiana	526, 392	261, 170	265, 222	256, 452	198, 168	58, 284
19	Maine	493, 847	245, 704	248, 143	208, 225	179, 784	28, 441
20	Maryland	575, 439	281, 294	294, 145	258, 543	213, 691	44, 852
21	Massachusetts	1, 160, 666	554, 886	605, 780	579, 844	451, 543	128, 301
22	Michigan	873, 763	460, 408	413, 355	404, 164	346, 717	57, 447
23	Minnesota	305, 568	167, 456	138, 112	132, 657	121, 797	10, 860
24	Mississippi	581, 206	288, 185	293, 021	318, 850	232, 349	86, 501
25	Missouri	1, 205, 568	632, 179	573, 389	505, 556	466, 845	38, 711
26	Montana	18, 170	15, 517	2, 653	14, 048	13, 877	171
27	Nebraska	88, 265	52, 588	35, 677	43, 837	41, 943	1, 894
28	Nevada	36, 655	29, 430	7, 225	26, 911	26, 468	443
29	New Hampshire	260, 426	126, 353	134, 073	120, 168	96, 033	24, 135
30	New Jersey	680, 687	335, 819	344, 868	296, 036	251, 625	44, 411
31	New Mexico	66, 464	34, 415	32, 049	29, 361	26, 281	3, 080
32	New York	3, 378, 959	1, 658, 504	1, 720, 455	1, 491, 018	1, 233, 979	257, 039
33	North Carolina	769, 629	365, 528	404, 101	351, 299	292, 439	58, 860
34	Ohio	1, 953, 374	976, 588	976, 786	840, 889	757, 369	83, 520
35	Oregon	64, 685	39, 861	24, 824	30, 651	29, 968	683
36	Pennsylvania	2, 597, 809	1, 292, 518	1, 305, 291	1, 020, 544	886, 209	134, 335
37	Rhode Island	173, 751	82, 824	90, 927	88, 574	66, 859	21, 715
38	South Carolina	503, 763	241, 492	262, 271	263, 301	182, 355	80, 946
39	Tennessee	890, 872	436, 154	454, 718	367, 987	322, 585	45, 402
40	Texas	571, 075	297, 356	273, 719	237, 126	208, 529	28, 597
41	Utah	56, 515	28, 729	27, 786	21, 517	20, 442	1, 075
42	Vermont	258, 751	129, 248	129, 503	108, 763	95, 263	13, 500
43	Virginia	890, 056	427, 455	462, 601	412, 665	337, 464	75, 201
44	Washington	17, 334	11, 611	5, 723	9, 760	9, 524	236
45	West Virginia	308, 424	154, 234	154, 190	115, 229	107, 076	8, 153
46	Wisconsin	751, 704	391, 603	360, 101	292, 808	267, 273	25, 535
47	Wyoming	8, 059	6, 650	1, 409	6, 645	6, 345	300

TABLE XXVI.—THE UNITED STATES—Continued.

ENGAGED IN AGRICULTURE.			ENGAGED IN PROFESSIONAL AND PERSONAL SERVICES.			ENGAGED IN TRADE AND TRANSPORTATION.			ENGAGED IN MANUFACTURES AND MECHANICAL AND MINING INDUSTRIES.			
Total.	Male.	Female.	Total.	Male.	Female.	Total.	Male.	Female.	Total.	Male.	Female.	
5,922,471	5,525,503	396,968	2,684,793	1,618,121	1,066,672	1,191,238	1,172,540	18,698	2,707,421	2,353,471	353,950	
291,628	226,768	64,860	42,125	19,449	22,676	14,435	14,345	90	17,070	15,078	1,992	1
1,285	1,284	1	3,115	2,979	136	591	588	3	1,039	883	156	2
109,310	100,669	8,641	14,877	8,018	6,859	5,491	5,474	17	6,271	5,992	279	3
47,863	47,580	283	76,112	65,150	10,962	33,165	33,038	127	81,508	79,100	2,408	4
6,462	6,462	.....	3,625	3,245	380	2,815	2,813	2	4,681	4,627	54	5
43,653	43,523	130	38,704	21,150	17,554	24,720	24,511	209	86,344	70,276	16,068	6
2,522	2,522	.....	2,704	2,562	142	204	204	.....	457	439	18	7
15,973	15,907	66	11,389	6,615	4,774	3,437	3,347	90	9,514	8,437	1,077	8
1,365	1,350	15	29,845	17,927	11,918	6,126	5,852	274	11,705	10,071	1,634	9
42,492	36,944	5,548	10,897	6,892	4,005	3,023	3,016	7	4,291	4,025	266	10
336,145	262,152	73,993	64,083	27,435	36,648	17,410	17,336	74	27,040	22,262	4,778	11
1,462	1,462	.....	1,423	1,310	113	721	720	1	7,273	7,262	11	12
376,441	375,407	1,034	151,931	99,337	52,594	80,422	79,876	546	133,221	124,112	9,109	13
266,777	266,349	428	80,018	53,466	26,552	36,517	36,371	146	76,057	72,073	3,984	14
210,263	209,907	356	58,484	38,531	19,953	28,210	28,151	59	47,319	44,561	2,758	15
73,228	72,918	310	20,736	15,286	5,450	11,762	11,736	26	18,126	17,403	723	16
261,080	257,426	3,654	84,024	41,974	42,050	25,292	24,961	331	44,197	39,939	4,258	17
141,467	114,530	26,937	65,347	36,883	28,464	23,831	23,496	335	25,807	23,259	2,548	18
82,011	81,956	55	36,092	20,683	15,409	28,115	27,880	235	62,007	49,265	12,742	19
80,449	79,197	1,252	79,226	43,278	35,948	35,542	34,567	975	63,326	56,649	6,677	20
72,810	72,756	54	131,291	75,917	55,374	83,078	81,077	2,001	292,665	221,793	70,872	21
187,211	187,036	175	104,728	52,754	51,974	29,588	29,493	95	82,637	77,434	5,203	22
75,157	74,663	494	28,330	18,920	9,410	10,582	10,559	23	18,588	17,655	933	23
259,199	193,725	65,474	40,522	20,430	20,092	9,148	9,076	72	9,981	9,118	863	24
263,918	262,595	1,323	106,903	75,079	31,824	54,885	54,583	302	79,850	74,588	5,262	25
2,111	2,110	1	2,674	2,515	159	1,233	1,232	1	8,030	8,020	10	26
23,115	23,083	32	10,331	8,667	1,664	4,628	4,623	5	5,763	5,570	193	27
2,070	2,063	7	7,431	7,152	279	3,621	3,621	.....	13,789	13,632	157	28
46,573	46,562	11	18,528	8,821	9,707	8,514	8,126	388	46,553	32,524	14,029	29
63,128	62,943	185	83,380	54,275	29,105	46,206	45,242	964	103,322	89,165	14,157	30
18,668	18,432	236	7,535	5,542	1,993	863	863	.....	2,295	1,444	851	31
374,323	373,455	868	405,339	233,569	171,770	234,581	229,789	4,792	476,775	397,166	79,609	32
269,238	241,010	28,228	51,290	23,073	28,217	10,179	10,094	85	20,592	18,262	2,330	33
397,024	396,267	757	168,308	104,018	64,290	78,547	77,690	857	197,010	179,394	17,616	34
13,248	13,232	16	6,090	5,522	568	2,619	2,611	8	8,694	8,603	91	35
260,051	258,772	1,279	283,000	192,674	90,326	121,253	116,714	4,539	356,240	318,049	38,191	36
11,780	11,767	13	19,679	12,349	7,330	10,108	9,878	230	47,007	32,865	14,142	37
206,654	147,708	58,946	34,383	15,526	18,857	8,470	8,250	220	13,794	10,871	2,923	38
267,020	247,953	19,067	54,396	30,077	24,319	17,510	17,417	93	29,061	27,138	1,923	39
166,753	152,722	14,031	40,882	27,168	13,714	13,612	13,576	36	15,879	15,063	816	40
10,428	10,417	11	5,317	4,384	933	1,665	1,648	17	4,107	3,993	114	41
57,983	57,889	94	21,032	9,680	11,352	7,132	7,101	31	22,616	20,593	2,023	42
244,550	228,082	16,468	98,521	45,407	53,114	20,181	19,992	189	49,413	43,983	5,430	43
3,771	3,759	12	2,207	2,000	207	1,129	1,127	2	2,653	2,638	15	44
73,960	73,725	235	16,699	9,636	7,063	6,897	6,888	9	17,673	16,827	846	45
159,687	158,300	1,387	58,070	37,898	20,172	21,534	21,342	192	53,517	49,733	3,784	46
165	164	1	3,170	2,898	272	1,646	1,646	.....	1,664	1,637	27	47

TABLE XXVII (A) and (B.)

(A.)—THE TOTAL NUMBER OF PERSONS,
(B.)—THE NUMBER OF FEMALES,

IN THE UNITED STATES

ENGAGED IN EACH SPECIAL OCCUPATION

AND CLASS OF OCCUPATIONS,

(BY STATES AND TERRITORIES.)

TABLE XXVII (A.)—THE UNITED STATES.

	OCCUPATIONS.	The United States.	Alabama.	Arkansas.	California.	Connecticut.	Delaware.	Florida.	Georgia.	Illinois.	Indiana.	Iowa.	Kansas.	Kentucky.	Louisiana.	Maine.
	POPULATION, 10 YEARS AND OVER	28,228,945	706802	341737	430444	425896	92586	131119	835929	1809606	1197936	837959	258051	930136	526392	493847
	ALL OCCUPATIONS, (PERSONS ENGAGED IN)	12,505,923	365258	135949	238648	193421	40313	60703	444678	742015	459369	344276	123852	414593	256452	208225
	AGRICULTURE	5,922,471	291628	109310	47863	43653	15973	42492	336145	376441	266777	210263	73228	261080	141467	82011
1	Agricultural laborers	2,885,996	208811	53602	16231	18934	8131	31033	264605	133649	83949	69821	21714	127911	97783	24738
2	Apiarists	136	.....	.....	4	1	.....	.....	.....	20	2	38	2	3	.....	.....
3	Dairymen and dairywomen	3,550	5	3	1010	5	11	17	31	99	83	51	32	104	161	3
4	Farm and plantation overseers	3,609	111	17	29	21	49	46	427	7	2	7	1	580	844	3
5	Farmers and planters	2,977,711	81854	55541	24061	23704	7642	11165	70468	240256	181895	139478	50820	131598	41672	56941
6	Florists	1,085	1	1	22	81	4	1	2	26	9	2	3	13	[illegible]	2
7	Gardeners and nurserymen	31,435	455	125	2355	865	126	59	451	2162	784	810	336	777	861	303
8	Stock-drovers	3,181	4	8	68	37	10	4	1	70	24	.....	86	70	11	21
9	Stock-herders	5,590	22	8	1930	.....	.....	44	19	43	20	22	192	6	28	.....
10	Stock-raisers	6,588	4	5	1860	3	.....	59	10	11	3	34	40	1	104	.....
11	Turpentine farmers	361	12	.....	.....	.....	.....	4	3	.....	.....	.....	.....	.....	.....	.....
12	Turpentine laborers	2,117	349	.....	.....	.....	.....	60	126	.....	.....	.....	.....	.....	.....	.....
13	Vinegrowers	1,112	.....	.....	293	2	.....	.....	2	98	6	.....	2	17	.....	.....
	PROFESSIONAL AND PERSONAL SERVICES	2,684,793	42125	14877	76112	38704	11389	10897	64083	151931	80018	58484	20736	84024	65347	36092
14	Actors	2,053	7	13	267	3	1	.....	3	142	63	15	14	21	11	.....
15	Apprentices to learned professions	386	7	.....	10	.....	.....	.....	4	13	14	.....	.....	14	5	1
16	Apprentices to barbers	859	5	.....	7	6	1	.....	10	26	4	.....	2	9	16	5
17	Apprentices to dentists	166	1	.....	6	6	1	1	.....	13	2	.....	.....	3	9	6
18	Architects	2,017	11	8	95	52	1	2	15	193	40	39	20	39	55	13
19	Artists, (not specified) (a)	2,948	22	14	90	110	1	1	17	137	87	72	13	48	23	49
20	Auctioneers	2,266	30	15	80	29	15	11	39	174	79	63	26	77	52	21
21	Authors and lecturers	458	1	.....	13	13	.....	2	2	37	14	5	3	6	1	9
22	Barbers and hairdressers	23,935	164	98	1154	322	62	41	279	1650	530	454	246	455	550	312
23	Bath-house keepers	94	.....	1	10	.....	.....	.....	.....	2	2	.....	.....	1	6	.....
24	Billiard and bowling saloon keepers and employés	1,220	5	.....	30	25	2	8	7	98	34	163	22	22	10	29
25	Bill-posters	424	.....	.....	20	6	3	.....	.....	31	12	6	2	10	10	[illegible]
26	Boarding and lodging house keepers	12,785	39	26	763	317	26	26	74	1016	430	341	207	228	131	260
27	Boot-blacks	587	1	2	78	5	6	.....	2	34	8	[illegible]	1	10	22	2
28	Card-writers	33	.....	1	[illegible]	.....	1	.....	.....	.....	.....	.....	.....	.....	.....	.....
29	Chemists, (practicing)	608	3	.....	20	23	.....	.....	2	20	3	.....	.....	8	3	2
30	Chimney-sweeps	73	.....	.....	2	.....	.....	.....	.....	2	.....	.....	.....	.....	.....	.....
31	Chiropodists	65	1	.....	4	.....	.....	.....	.....	9	2	1	.....	.....	2	1
32	Claim agents	693	.....	.....	1	.....	.....	2	.....	10	4	1	[illegible]	5	2	[illegible]
33	Clergymen	43,874	821	397	569	908	150	197	953	3192	1787	1596	538	1080	404	890
34	Clerks and copyists	6,138	[illegible]	[illegible]	209	23	4	3	10	291	[illegible]	[illegible]	17	56	56	29
35	Clerks in Government offices	8,672	39	3	153	26	10	1	39	320	170	96	46	66	264	53
36	Clerks in hotels and restaurants	5,243	39	10	151	171	9	12	96	438	227	.....	74	151	48	93
37	Dentists	7,839	114	39	189	158	24	20	167	520	342	225	72	190	99	139
38	Designers and draughtsmen	934	5	.....	30	35	7	1	1	48	7	4	4	9	2	10
39	Domestic servants	975,734	22403	6648	15472	15104	4742	4003	37027	44903	22542	15725	4481	41368	26833	11321
40	Employés of companies, (not specified) (b)	848	.....	.....	30	13	2	.....	5	72	.....	29	3	10	15	1
41	Employés of Government	14,407	251	62	296	154	52	54	226	1011	237	335	192	451	171	197
42	Employés of hotels and restaurants, (not clerks,)	23,438	100	12	535	448	96	6	543	3067	1267	142	200	440	344	175
43	Engineers, civil	4,703	62	31	158	142	7	15	65	320	166	175	110	107	[illegible]	79
44	Hostlers	17,586	180	117	840	394	81	26	194	649	356	311	123	645	328	426
45	Hotel-keepers	26,394	101	97	1116	258	156	46	173	1577	671	872	321	688	66	[illegible]
46	Hunters and trappers	940	7	7	111	3	.....	8	[illegible]	32	22	16	23	8	93	15
47	Indian scouts, guides, and interpreters	171	.....	.....	33	.....	.....	.....	.....	.....	.....	.....	2	1	.....	5
48	Intelligence-office keepers	191	1	.....	22	11	.....	.....	2	14	2	.....	1	2	4	[illegible]
49	Inventors	352	.....	.....	6	19	.....	1	.....	24	9	3	1	2	.....	[illegible]
50	Janitors	1,769	.....	.....	53	39	3	.....	1	155	17	23	1	27	10	4
51	Journalists	5,286	61	39	209	73	10	12	76	431	209	202	72	96	112	43
52	Laborers, (not specified)	1,031,666	9840	2944	37586	13017	4769	4065	14976	63130	34954	24823	7871	24981	25525	13833
53	Lamp-lighters	276	5	1	13	1	.....	.....	9	5	4	.....	.....	.....	20	.....
54	Land-surveyors	2,671	26	16	163	39	13	12	15	119	33	78	43	61	34	69
55	Launderers and laundresses	60,906	1930	916	4043	374	21	655	1988	1559	852	240	421	2078	3265	177
56	Lawyers	40,736	758	413	1115	391	84	149	851	2683	1685	1456	682	1552	663	558

(a) See Painters and Sculptors.

(b) See Employés of Express, Insurance, Railroad, Street railroad, and Telegraph companies, of Trading and transportation companies, (not specified,) and of Manufacturing establishments, (not specified.)

TABLE XXVII (A.)—THE UNITED STATES.

Maryland.	Massachusetts.	Michigan.	Minnesota.	Mississippi.	Missouri.	Nebraska.	Nevada.	New Hampshire.	New Jersey.	New York.	North Carolina.	Ohio.	Oregon.	Pennsylvania.	Rhode Island.	South Carolina.	Tennessee.	Texas.	Vermont.	Virginia.	West Virginia.	Wisconsin.	The Territories.	
575439	1160666	873763	305568	581206	1205568	88265	36655	260426	680687	3378959	769629	1953374	64685	2597809	173751	503763	890872	571075	258751	890056	308424	751704	329410	
258543	579844	404164	132657	318850	505556	43837	26911	120168	296036	1491018	351299	840889	30651	1020544	88574	263301	367987	237126	108763	412665	115229	292808	170751	
80149	72810	187211	75157	259199	263918	23115	2070	46573	63128	374323	269238	397024	13248	200051	11780	206654	267020	166753	57983	244550	73960	159687	48239	
48079	31019	64885	20277	181523	86807	5899	555	15666	29240	134562	168978	191063	3126	68897	5475	163528	136925	81123	23692	162604	30087	50753	20321	1
1	1	2	2	.....	11	.....	.....	1	.....	15	.....	11	.....	7	.....	.....	3	2	1	3	1	5	.....	2
97	14	5	16	11	385	11	21	6	11	384	4	422	28	196	.....	16	75	9	.....	48	12	25	136	3
153	16	9	1	208	53	.....	.....	.....	53	118	109	127	1	66	8	179	9	29	4	290	16	1	15	4
31213	39766	121558	54623	77102	174961	17037	1242	30749	32077	232649	98290	202425	9758	187646	5954	42546	129550	79015	34144	80739	43702	108249	25630	5
34	122	1	.....	.....	14	1	.....	4	132	383	1	53	1	111	8	3	10	2	3	8	2	6	16	6
811	1835	636	199	332	1271	79	32	119	1520	5607	177	2565	73	2463	332	108	425	214	122	776	125	580	565	7
49	32	115	34	4	187	16	8	22	87	323	6	98	37	611	2	.....	4	972	17	36	8	74	25	8
8	1	.....	3	[illegible]	47	67	70	4	7	6	2	24	27	19	1	18	12	2049	.....	23	7	2	853	9
2	4	.....	1	13	18	5	139	2	.....	3	3	22	197	18	.....	2	4	3338	.....	5	.....	1	677	10
.....	.....	.....	.....	.....	.....	.....	.....	.....	.....	.....	336	.....	.....	.....	.....	5	1	.....	.....	.....	.....	.....	.....	11
.....	.....	.....	.....	.....	.....	.....	.....	.....	.....	.....	1332	.....	.....	.....	.....	249	1	.....	.....	.....	.....	.....	.....	12
2	.....	.....	1	.....	164	.....	.....	.....	1	273	.....	214	.....	17	.....	.....	1	.....	.....	18	.....	.....	1	13
79226	131291	104728	28330	40522	106903	10331	7431	18528	83380	405339	51290	168308	6090	283000	19679	34383	54396	40882	21032	98521	16699	58070	61615	
31	133	44	7	[illegible]	134	14	21	5	13	646	[illegible]	134	11	185	9	.....	48	3	1	6	.....	7	34	14
5	29	6	.....	1	12	.....	.....	1	71	74	2	19	2	61	12	4	.....	.....	1	.....	.....	8	10	15
69	30	9	1	5	45	.....	.....	6	18	159	10	61	.....	256	6	11	6	24	.....	28	.....	16	8	16
.....	23	2	.....	1	4	.....	.....	5	6	25	.....	13	1	25	2	1	1	.....	1	.....	1	1	1	17
37	194	36	22	12	132	13	6	7	122	470	8	113	2	101	29	8	20	8	7	8	5	41	33	18
44	217	56	14	20	118	9	7	22	113	856	14	193	7	346	16	20	31	32	20	24	7	43	35	19
47	136	60	27	14	85	7	8	46	86	347	21	164	5	266	16	5	38	38	9	65	8	20	37	20
4	78	5	1	2	7	2	.....	6	11	133	1	21	3	37	8	2	5	1	7	3	.....	4	14	21
747	1628	705	145	178	1254	64	117	135	679	54 5	147	1712	51	2408	185	131	375	183	107	364	105	357	436	22
.....	7	[illegible]	.....	.....	5	.....	2	.....	2	38	.....	6	.....	3	4	.....	.....	.....	1	.....	.....	.....	3	23
7	114	59	30	.....	37	9	[illegible]	13	21	227	2	89	.....	45	8	.....	9	8	20	4	1	13	45	24
7	45	12	.....	1	14	.....	.....	2	18	101	.....	22	1	69	10	1	1	.....	2	4	2	5	4	25
231	879	527	271	62	863	125	71	232	326	2768	24	624	19	767	171	30	102	102	46	90	35	316	220	26
9	4	14	.....	2	39	4	22	2	15	133	2	42	6	45	1	.....	5	2	2	11	1	1	52	27
1	1	.....	.....	.....	.....	.....	.....	.....	5	15	.....	.....	.....	2	.....	.....	.....	.....	.....	.....	.....	.....	5	28
19	67	[illegible]	.....	.....	42	1	2	.....	42	211	.....	29	.....	54	12	2	.....	.....	1	3	.....	8	11	29
9	2	.....	.....	.....	1	.....	.....	.....	1	29	.....	4	.....	11	1	7	.....	.....	.....	.....	.....	2	2	30
3	7	1	.....	.....	4	.....	1	.....	3	15	.....	4	1	4	1	.....	.....	.....	.....	.....	.....	.....	1	31
14	14	148	.....	.....	12	.....	1	11	7	159	.....	32	2	97	.....	1	12	.....	4	8	2	6	132	32
938	2040	1430	620	749	1739	183	35	664	1236	5678	861	3572	162	3841	250	553	1256	831	591	1073	466	1189	435	33
20	746	50	3	5	138	10	1	12	105	3556	3	178	1	152	16	29	2	114	3	28	3	206	33	34
170	260	127	34	8	240	30	7	64	27	1270	10	204	12	36	38	65	10	107	9	128	[illegible]	107	4417	35
70	409	343	86	30	247	31	11	249	87	843	25	470	7	196	63	19	63	35	46	95	22	177	100	36
179	485	259	43	113	271	14	9	77	216	1346	95	601	29	924	55	59	133	102	88	198	27	142	76	37
17	138	14	12	.....	29	.....	2	10	61	154	.....	41	3	162	45	3	2	9	2	5	.....	6	56	38
34742	45770	49005	8556	15836	29338	1482	888	7481	26242	155150	26695	53599	830	84343	6201	16214	24563	13692	9588	54008	6676	19141	13122	39
35	46	15	.....	1	15	.....	.....	14	91	192	[illegible]	32	15	15	28	3	21	3	.....	52	2	60	27	40
556	1283	337	78	29	682	21	21	24	298	3155	60	871	34	506	303	163	168	143	42	389	38	233	1284	41
384	1045	276	88	87	1799	61	125	54	625	4356	95	1899	26	1908	330	259	617	47	151	253	97	337	1144	42
81	317	110	81	34	259	57	15	36	223	656	27	263	24	530	49	20	31	40	20	84	81	62	103	43
466	1757	415	176	102	607	66	75	263	559	3371	119	1261	78	1820	314	81	219	172	179	239	53	284	237	44
494	660	1141	422	97	744	125	137	368	974	4173	127	1243	157	6305	103	50	196	188	341	336	223	883	402	45
2	1	40	64	14	26	10	4	3	6	35	1	16	22	53	.....	.....	1	14	2	9	7	52	210	46
.....	[illegible]	.....	1	.....	2	3	.....	.....	.....	59	.....	1	.....	3	.....	.....	.....	21	.....	.....	.....	.....	39	47
4	17	4	1	1	7	.....	1	.....	2	59	.....	6	.....	11	3	.....	.....	.....	.....	8	.....	2	3	48
3	73	3	7	.....	2	.....	.....	1	11	112	.....	25	1	25	3	.....	.....	1	6	.....	1	5	5	49
30	169	57	11	4	46	.....	.....	4	56	666	1	147	2	178	16	7	3	.....	7	4	2	20	6	50
96	279	133	77	47	262	28	15	45	232	931	50	377	15	423	22	30	84	67	41	98	36	115	138	51
28571	50564	36034	13037	15969	47462	4940	3939	4686	39820	139309	16830	68518	2062	140835	8136	10654	16780	14371	6426	27730	5815	24670	21294	52
9	46	.....	.....	1	15	.....	.....	.....	7	83	.....	15	.....	10	18	8	3	.....	1	.....	1	.....	1	53
31	113	107	97	20	120	34	.....	11	160	333	15	120	21	341	9	21	33	107	17	35	40	92	73	54
2864	1656	482	107	1969	3371	113	449	67	1547	9678	836	2796	199	2276	474	2430	1555	1155	66	3623	225	310	4139	55
772	1270	1167	449	632	3452	204	166	349	888	5913	574	2563	194	3253	163	387	1126	1027	72	1075	400	785	815	56

TABLE XXVII (A.)—THE UNITED STATES—Continued.

	OCCUPATIONS.	The United States.	Alabama.	Arkansas.	California.	Connecticut.	Delaware.	Florida.	Georgia.	Illinois.	Indiana.	Iowa.	Kansas.	Kentucky.	Louisiana.	Maine.
57	Librarians	213	2	.....	10	16	.....	.....	1	6	1	3	1	1	.....	4
58	Livery-stable keepers	8,504	72	41	457	231	17	14	81	630	334	340	174	246	53	203
59	Marines, (United States)	477	.....	.....	69	.....	.....	66	.....	.....	.....	.....	.....	.....	.....	1
60	Messengers	8,717	12	38	118	18	42	40	22	171	21	159	19	107	204	36
61	Metallurgists	164	.....	.....	64	1	.....	.....	.....	.....	.....	.....	.....	.....	.....	.....
62	Midwives	1,186	61	8	44	.....	.....	8	119	62	21	19	9	39	125	.....
63	Musicians, (professional) (a)	6,519	21	18	357	84	6	2	33	351	93	60	48	110	157	41
64	Naturalists	287	.....	3	9	3	2	.....	3	15	1	1	1	2	.....	2
65	Nurses	10,976	267	144	354	279	53	74	380	238	106	111	29	198	204	218
66	Officers of the Army and Navy, (United States)	2,286	9	3	102	74	24	21	14	42	27	.....	22	27	57	36
67	Officials of companies, (not specified) (b)	3,410	17	2	233	95	7	24	30	77	17	92	6	81	119	61
68	Officials of Government	44,743	637	403	1282	562	162	312	890	3301	1916	759	495	1371	1655	526
69	Painters (c)	775	2	.....	5	62	2	.....	3	128	16	10	3	23	10	13
70	Physicians and surgeons	62,383	1418	1026	1257	680	170	248	1537	4861	3613	1865	906	2414	939	811
71	Restaurant-keepers	35,185	52	85	2347	735	73	28	82	3578	1314	1107	437	574	372	280
72	Sailors, (United States Navy)	780	.....	1	303	4	.....	27	.....	7	13	.....	.....	.....	.....	8
73	Scavengers	301	5	.....	21	4	6	.....	.....	23	1	.....	1	7	14	2
74	Sculptors (c)	250	2	.....	4	3	1	.....	1	15	1	4	.....	9	5	.....
75	Sextons	1,151	6	6	16	25	4	2	19	46	32	12	4	52	29	17
76	Short-hand writers	154	.....	1	8	2	2	.....	8	22	.....	1	1	.....	1	3
77	Showmen and showwomen	1,177	4	1	80	14	2	.....	3	78	47	17	4	17	18	21
78	Soldiers, (United States Army)	22,081	363	117	940	62	63	398	719	139	72	.....	1219	405	411	173
79	Teachers, (not specified)	126,822	2004	994	1953	2711	361	250	2119	8869	5018	6012	1406	2961	1470	4183
80	Teachers of dancing	149	1	.....	10	7	.....	1	4	7	1	1	.....	2	3	5
81	Teachers of drawing and painting	108	1	.....	.....	9	1	.....	.....	6	4	3	.....	3	.....	2
82	Teachers of music (a)	9,491	88	17	249	267	15	.....	102	826	338	287	72	173	97	223
83	Translators	21	.....	.....	.....	.....	.....	.....	.....	.....	.....	.....	.....	.....	.....	.....
84	Veterinary surgeons	1,166	6	1	13	6	3	.....	2	136	44	65	13	10	5	8
85	Whitewashers	2,873	27	34	53	32	10	2	37	130	60	37	9	167	72	6
	TRADE AND TRANSPORTATION	1,191,238	14435	5491	33165	24720	3437	3023	17410	80422	36517	28210	11762	25292	23831	28115
86	Agents	10,499	70	9	171	234	19	4	95	391	531	309	80	67	205	302
87	Apprentices in stores	678	6	.....	14	7	12	3	7	24	25	17	.....	17	24	3
88	Bankers and brokers of money and stocks	10,631	49	24	455	175	13	16	83	611	244	409	76	210	191	28
89	Barkeepers	14,362	127	102	955	133	38	37	224	575	226	214	101	553	697	72
90	Boatmen and watermen	21,332	85	22	284	130	97	72	23	391	158	175	83	145	201	119
91	Book-keepers and accountants in stores (d)	31,177	325	68	890	1228	17	60	482	2074	645	460	159	492	457	328
92	Canalmen	7,338	.....	.....	4	2	26	.....	.....	62	59	.....	.....	46	.....	.....
93	Clerks in stores (d)	222,504	2969	1288	5040	3641	687	455	3028	13986	6205	3862	1917	4623	6656	3160
94	Clerks and book-keepers in banks	7,103	23	4	126	140	21	1	35	361	132	105	29	147	72	21
95	Clerks and book-keepers in express companies	767	6	1	54	20	1	.....	21	63	33	6	2	41	6	2
96	Clerks and book-keepers in insurance offices	1,568	6	.....	55	124	.....	1	4	128	12	.....	1	20	45	9
97	Clerks and book-keepers in railroad offices	7,374	76	7	88	109	22	7	171	718	284	.....	110	151	117	26
98	Clerks and book-keepers in telegraph offices	191	2	.....	6	7	.....	.....	1	8	3	.....	.....	38	2	.....
99	Commercial travelers	7,262	6	3	102	420	6	1	10	1656	111	345	86	68	17	30
100	Draymen, hackmen, teamsters, &c.	120,756	1114	461	4582	2003	204	204	1279	7879	4031	3243	1360	2821	2021	2497
101	Employés of trading and transportation co's (e)	4,152	1	45	28	614	46	.....	1	15	2	24	5	135	12	6
102	Employés of banks, (not clerks)	424	6	1	13	2	10	.....	1	40	8	.....	12	51	1	1
103	Employés of express companies, (not clerks)	8,554	36	2	294	215	13	4	89	953	292	161	67	102	15	76
104	Employés of insurance companies, (not clerks)	11,611	83	35	310	315	15	15	145	1218	408	412	125	228	66	204
105	Employés of railroad companies, (not clerks)	154,027	3967	425	1742	5020	234	278	4920	14946	7377	7155	3287	3086	559	1797
106	Employés of street railroad companies, (not clerks)	5,103	22	.....	166	71	.....	.....	14	195	63	.....	.....	70	205	11
107	Employés of telegraph companies, (not clerks)	8,316	54	27	178	137	26	44	84	746	505	37	66	126	77	135
108	Hucksters	17,362	144	32	421	242	57	16	296	707	482	136	55	276	891	349
109	Laborers	14,882	332	11	914	98	15	63	73	1760	217	58	10	136	146	191
110	Milkmen and milkwomen	3,728	2	.....	46	59	13	.....	.....	277	17	20	6	83	78	30
111	Mule-packers	473	.....	.....	89	.....	.....	.....	.....	.....	.....	.....	.....	.....	.....	1
112	Newspaper criers and carriers	2,002	13	3	87	8	4	.....	17	100	16	21	7	53	81	2
113	Officials of trading and transportation co's, (e)	976	3	3	28	61	9	1	8	43	6	34	8	18	50	1
114	Officials of banks	2,738	13	1	36	181	13	1	22	81	63	31	7	27	45	85
115	Officials of express companies	75	.....	.....	3	2	.....	.....	8	2	.....	.....	.....	.....	.....	.....
116	Officials of insurance companies	762	11	.....	12	67	2	.....	6	31	4	.....	.....	4	23	1
117	Officials of railroad companies	1,902	25	.....	42	35	8	21	14	105	38	46	23	30	54	37
118	Officials of street railroad companies	88	.....	.....	6	2	.....	.....	4	2	2	.....	.....	9	2	1

(a) See Musicians, (professional,) and Teachers of music.
(b) See Officials of Express, Insurance, Railroad, Street railroad, and Telegraph companies, of Trading and transportation companies, (not specified,) and of Manufacturing and mining companies.
(c) See Artists, (not specified,) Painters, and Sculptors.
(d) See Book-keepers and accountants in stores, Clerks in stores, and Salesmen and saleswomen.
(e) Not specified.

TABLE XXVII (A.)—THE UNITED STATES—Continued.

Maryland.	Massachusetts.	Michigan.	Minnesota.	Mississippi.	Missouri.	Nebraska.	Nevada.	New Hampshire.	New Jersey.	New York.	North Carolina.	Ohio.	Oregon.	Pennsylvania.	Rhode Island.	South Carolina.	Tennessee.	Texas.	Vermont.	Virginia.	West Virginia.	Wisconsin.	The Territories.	
5	63	4	1	.....	6	.....	1	2	3	36	.....	6	1	19	11	.....	.....	.....	1	2	.....	3	4	57
100	651	342	137	68	448	55	62	123	185	1168	25	604	66	584	81	33	151	74	114	71	27	259	183	58
90	8	.....	.....	.....	.....	.....	.....	47	.....	12	.....	65	.....	2	.....	.....	.....	.....	.....	73	.....	1	43	59
418	856	152	13	5	189	20	4	13	259	2857	5	354	25	2008	148	2	81	2	12	85	2	71	129	60
.....	1	.....	.....	.....	.....	.....	66	.....	1	2	.....	1	2	3	.....	.....	.....	.....	.....	.....	.....	1	22	61
31	6	5	5	41	62	2	4	.....	24	146	61	38	.....	45	.....	23	18	30	.....	78	11	24	17	62
164	506	130	31	13	324	53	45	32	126	2242	15	283	28	431	99	15	63	56	16	58	10	123	275	63
5	29	9	9	2	8	1	1	2	31	50	2	[illegible]	.....	36	3	1	5	3	1	2	2	12	19	64
329	1288	105	22	190	239	7	9	82	392	2020	284	420	17	1182	148	533	151	61	24	498	19	67	234	65
91	201	26	17	4	32	62	7	.....	75	291	10	53	9	49	19	11	7	222	4	120	1	5	512	66
180	143	114	164	69	254	31	39	30	40	798	19	44	6	241	.....	13	14	3	28	202	6	11	100	67
1045	2671	1258	286	706	1215	201	215	337	1406	5236	945	2807	151	5319	271	475	1181	841	256	1322	483	964	881	68
31	94	31	16	.....	13	.....	.....	11	39	112	1	85	.....	5	22	1	8	.....	3	3	3	17	3	69
1257	2047	2034	402	1511	3560	247	110	565	1208	6810	1143	4638	206	4843	260	789	2220	1906	569	2126	612	915	653	70
832	1240	1697	548	98	1879	269	456	170	1332	6415	20	3132	213	2486	209	22	381	194	54	210	134	1261	869	71
281	54	.....	1	.....	.....	.....	.....	.....	7	34	.....	1	.....	.....	1	.....	.....	.....	.....	.....	.....	.....	38	72
15	.....	1	.....	1	[illegible]	.....	.....	.....	11	105	.....	14	.....	35	.....	4	.....	.....	.....	4	.....	2	17	73
2	23	5	3	2	9	.....	.....	.....	7	85	.....	26	.....	15	4	1	.....	5	.....	1	.....	9	8	74
50	46	26	.....	3	46	1	.....	.....	48	253	8	107	.....	148	30	6	19	2	6	29	9	16	28	75
3	[illegible]	1	11	.....	4	.....	.....	.....	17	47	.....	3	.....	5	1	.....	1	.....	.....	.....	.....	1	8	76
12	56	53	2	2	50	3	40	4	7	386	4	111	.....	58	3	.....	11	9	2	4	.....	35	19	77
28	346	330	211	214	177	1380	145	20	13	2111	245	66	49	263	248	44	162	3108	4	464	76	14	7282	78
2013	7220	4708	1754	1496	4117	316	56	1987	2698	18557	1798	12084	396	11200	861	1074	2250	1621	1895	2521	866	4164	859	79
5	17	1	1	.....	2	.....	.....	.....	.....	30	3	10	.....	12	1	1	3	9	.....	4	1	3	4	80
.....	2	1	2	.....	4	.....	.....	.....	2	18	.....	8	.....	25	3	.....	14	.....	.....	.....	.....	.....	.....	81
172	847	349	88	28	298	14	5	123	313	1993	39	811	14	775	101	36	77	79	109	105	39	269	53	82
.....	2	.....	.....	.....	1	.....	.....	.....	4	8	.....	.....	.....	1	.....	.....	.....	.....	.....	.....	.....	.....	5	83
25	42	66	31	2	53	7	1	3	44	206	.....	90	.....	174	3	1	7	3	6	10	2	68	10	84
224	71	26	7	15	224	2	3	2	56	425	6	338	2	108	22	29	53	7	1	441	8	29	98	85
35542	83078	29588	10582	9148	54885	4628	3621	8514	46206	234581	10179	78547	2619	121253	10108	8470	17510	13612	7132	20181	6897	21534	16993	
124	604	204	134	42	770	41	31	91	354	3410	13	671	9	693	323	29	71	11	99	52	32	95	109	86
47	42	7	6	3	34	.....	.....	14	29	58	.....	57	3	162	19	6	7	.....	1	15	.....	.....	9	87
108	489	268	183	30	458	28	32	60	599	3844	22	636	10	478	101	57	138	72	27	94	51	164	98	88
435	106	308	115	138	1442	91	176	53	327	3044	106	571	67	1919	67	24	246	232	25	281	30	237	268	89
1738	132	102	47	5	1370	7	16	26	2225	9878	226	844	30	1152	.....	58	55	210	41	644	149	332	60	90
619	2779	882	214	217	1555	56	117	106	1500	8043	83	2411	85	2240	668	185	399	282	83	140	51	571	206	91
46	5	23	.....	.....	.....	.....	.....	.....	262	1756	1	490	.....	4224	.....	.....	.....	.....	.....	313	10	5	4	92
6949	17121	5561	1806	2204	9681	724	395	1745	8833	51096	2175	13283	409	20467	2159	2084	3150	2503	1168	3680	1228	3653	2913	93
149	435	142	43	11	211	10	6	38	612	2741	16	445	4	583	74	27	33	31	15	63	14	107	76	94
13	51	11	9	.....	38	.....	3	.....	46	100	.....	78	3	71	4	9	10	11	5	21	2	5	21	95
52	187	9	.....	.....	89	.....	.....	.....	139	436	.....	95	.....	49	27	[illegible]	5	5	5	38	1	9	9	96
196	377	198	38	41	390	73	13	44	391	972	50	671	[illegible]	1370	82	81	95	39	22	106	[illegible]	178	52	97
5	19	3	.....	.....	3	1	.....	.....	9	27	.....	7	.....	25	3	5	1	1	2	1	.....	4	8	98
76	919	265	90	28	196	5	6	46	187	701	15	1024	10	236	28	18	77	29	24	11	20	367	23	99
3529	8105	2939	1032	500	6390	559	1161	742	3461	22120	668	8964	498	12546	809	661	1532	2802	846	1575	535	2985	2968	100
193	581	15	202	1	17	1	10	88	1163	132	1	542	31	10	70	10	30	50	.....	14	3	1	53	101
10	44	8	.....	.....	17	.....	.....	1	38	93	.....	7	.....	29	2	.....	4	5	2	4	5	.....	6	102
62	1289	141	68	25	295	61	21	94	441	1813	27	689	11	438	192	15	185	21	52	14	17	193	71	103
169	816	549	158	66	717	58	21	104	388	2117	80	881	11	805	2	49	143	47	119	123	38	513	58	104
2560	5643	3257	2500	1358	7710	1283	240	1819	5584	18454	2175	11318	73	18081	449	1112	3015	592	1570	2944	2504	2625	2368	105
125	541	34	.....	.....	238	.....	.....	.....	145	1405	7	193	.....	1348	76	20	29	9	.....	11	.....	7	98	106
212	323	294	99	59	296	73	58	56	312	1320	41	916	19	1210	42	32	99	72	49	32	49	183	228	107
1402	1135	347	19	33	542	9	5	157	722	2903	169	1402	37	2393	185	304	172	125	70	525	64	119	419	108
524	1255	176	33	10	1594	19	36	61	377	3963	62	1249	46	399	303	77	42	61	10	113	5	303	140	109
110	350	50	9	24	70	.....	23	26	278	1585	.....	71	6	330	26	3	4	14	2	20	.....	72	24	110
.....	.....	.....	.....	.....	.....	.....	150	.....	.....	3	.....	.....	41	.....	.....	.....	.....	.....	.....	.....	.....	.....	189	111
64	85	11	6	1	187	1	6	5	34	544	3	155	4	380	2	17	9	5	.....	37	[illegible]	7	24	112
30	123	45	15	3	33	1	5	17	94	162	4	46	14	40	11	10	13	4	.....	6	1	9	17	113
56	432	74	16	5	97	5	3	48	217	380	13	154	2	318	77	29	14	.....	59	46	24	27	28	114
11	2	1	1	1	4	1	.....	.....	5	12	.....	1	.....	11	9	.....	1	.....	.....	.....	.....	.....	.....	115
32	85	4	3	17	32	.....	.....	1	91	142	.....	59	.....	72	22	2	2	3	7	9	7	4	4	116
103	100	98	44	16	38	12	1	12	84	381	18	109	8	215	11	18	33	1	.....	90	.....	13	19	117
2	16	7	.....	.....	3	.....	.....	.....	7	5	.....	8	.....	5	.....	2	2	1	.....	.....	.....	1	1	118

TABLE XXVII (A.)—THE UNITED STATES—Continued.

	OCCUPATIONS.	The United States.	Alabama.	Arkansas.	California.	Connecticut.	Delaware.	Florida.	Georgia.	Illinois.	Indiana.	Iowa.	Kansas.	Kentucky.	Louisiana.	Maine.
119	Officials of telegraph companies	72	1	1	3	1	.....	1	2	8	.....	.....	.....	4	.....	.....
120	Packers	1,421	1	.....	61	71	.....	11	2	21	26	13	.....	19	13	.....
121	Pawnbrokers	384	.....	.....	43	2	.....	.....	1	39	5	1	3	1	2	1
122	Peddlers	16,975	36	7	623	494	10	3	83	1101	470	288	72	257	222	378
123	Pilots	3,649	80	36	48	57	29	72	77	117	159	18	6	211	248	34
124	Porters in stores and warehouses	16,631	192	187	671	186	10	28	335	504	154	122	[illegible]	587	581	49
125	Sailors	56,663	155	17	2531	2402	583	611	93	1829	26	20	16	10	683	11670
126	Salesmen and saleswomen (a)	14,203	31	12	374	35	67	1	35	330	65	67	13	219	44	152
127	Shippers and freighters	3,567	62	.....	184	59	.....	26	55	60	61	58	9	28	211	62
128	Steamboat men and women	7,975	102	143	434	92	24	69	91	581	337	184	10	427	833	50
129	Stewards and stewardesses	1,245	15	24	37	1	8	14	15	38	61	34	4	56	74	5
130	Toll-gate and bridge keepers	2,253	7	3	114	19	13	3	18	91	208	3	9	228	16	16
131	Traders and dealers, (not specified)	100,406	1979	1273	3517	1623	358	316	1444	6172	2336	1940	828	2335	2517	1544
132	in agricultural implements	1,939	.....	.....	1	11	.....	.....	1	286	56	277	39	11	1	4
133	books and stationery	3,392	12	4	141	73	2	14	31	288	101	81	39	66	56	61
134	boots and shoes	7,019	23	2	121	210	18	1	59	464	272	176	40	153	129	151
135	cabinetware	4,087	20	9	145	80	4	1	27	392	135	156	59	96	73	91
136	cigars and tobacco	8,234	16	15	310	147	28	2	52	450	194	110	51	656	186	9
137	clothing	7,595	18	7	304	96	22	11	63	512	213	170	73	137	97	119
138	cloths and textile fabrics	1,163	.....	.....	37	2	.....	.....	5	56	12	3	.....	18	7	92
139	coal	4,143	4	5	62	115	24	.....	8	274	95	20	8	126	18	15
140	coal and wood	2,493	18	10	204	43	.....	2	16	133	21	83	4	17	174	32
141	cotton	1,701	215	3	.....	1	.....	1	256	2	1	.....	.....	2	313	.....
142	crockery, china, and stoneware	1,765	[illegible]	1	60	39	12	2	13	83	49	37	11	30	44	28
143	drugs and medicines	17,369	169	95	462	244	51	39	188	1626	936	749	216	523	254	257
144	dry-goods	39,790	588	513	577	359	104	132	1126	2776	2337	1379	506	1392	802	650
145	gold and silver ware and jewelry	6,402	64	22	259	142	7	1	3	571	156	305	96	107	118	196
146	groceries	74,410	806	391	1840	1341	172	275	1696	4676	2946	1960	784	2120	2111	1697
147	hats and caps	3,375	4	12	166	62	8	1	7	154	53	27	14	100	61	12
148	ice	1,464	7	[illegible]	13	48	5	2	14	120	47	22	13	32	56	28
149	iron, tin, and copper wares	9,003	39	9	166	197	37	11	87	430	519	554	69	178	65	192
150	leather, hides, and skins	2,261	6	4	10	27	3	1	2	157	59	50	8	31	32	8
151	lime	310	1	.....	5	.....	5	.....	[illegible]	14	26	12	.....	6	2	1
152	liquors and wines	11,718	47	41	600	118	29	22	117	506	235	71	58	259	129	36
153	live stock	7,723	14	32	308	54	1	.....	42	1051	362	339	296	283	52	59
154	lumber	9,440	19	11	244	131	49	11	83	1046	434	411	189	111	112	345
155	machinery, (not specified) (b)	254	.....	.....	2	14	.....	.....	.....	24	3	9	.....	4	5	.....
156	music and musical instruments	848	6	.....	9	30	2	1	4	69	23	24	5	9	13	18
157	newspapers and periodicals	1,455	9	4	33	23	3	.....	3	77	17	40	10	11	26	.....
158	oils, paints, and turpentine	986	.....	.....	.....	26	3	.....	.....	34	[illegible]	.....	.....	.....	.....	8
159	optical instruments	301	.....	.....	10	19	.....	.....	.....	1	8	.....	.....	2	[illegible]	2
160	produce	11,809	16	4	428	91	55	.....	22	1521	399	770	72	132	87	184
161	provisions	7,528	18	.....	115	278	21	21	14	97	138	61	3	84	154	261
162	real estate	8,933	17	17	566	81	5	11	31	1062	211	131	302	112	69	21
163	sewing-machines	3,152	7	.....	19	35	16	.....	12	295	284	138	56	133	30	20
164	Undertakers	1,996	10	1	51	36	20	.....	7	72	53	11	5	47	28	22
165	Weighers, gangers, and measurers	926	21	.....	14	3	1	.....	2	55	[illegible]	6	1	49	59	8
166	Wreckers	93	.....	.....	2	.....	.....	2	.....	3	.....	.....	.....	.....	1	2
	MANUFACTURES, MECHANICAL AND MINING INDUSTRIES.	2,707,421	17070	6271	81508	86344	9514	4291	27040	133221	76057	47319	18126	44197	25807	62007
167	Agricultural implement makers	3,811	31	.....	.....	229	4	.....	24	125	104	.....	1	5	1	172
168	Artificial flower makers	1,169	.....	.....	1	.....	.....	.....	.....	10	.....	.....	.....	1	2	3
169	Apprentices, (not specified) (c)	15,302	54	18	356	337	145	21	58	775	326	103	26	189	293	77
170	Bag-makers	866	.....	.....	92	.....	.....	.....	1	12	.....	.....	.....	39	.....	4
171	Bakers	27,680	130	60	870	309	111	56	284	1440	750	396	197	369	846	178
172	Basket-makers	3,297	16	1	66	156	40	1	32	119	107	44	2	66	21	24
173	Bell-founders	169	.....	.....	.....	121	.....	.....	.....	.....	.....	.....	.....	2	.....	.....
174	Belting-factory operatives	296	.....	.....	.....	25	.....	.....	.....	3	3	.....	.....	11	.....	8
175	Blacksmiths	141,774	1895	931	3310	2698	537	313	2262	9412	6121	4094	2223	4138	1483	2697
176	Bleachers, dyers, and scourers	4,901	14	.....	52	271	15	.....	15	94	74	39	14	29	15	67
177	Blind, door, and sash makers	5,155	6	2	112	186	47	.....	6	140	44	55	.....	75	9	249
178	Boat-makers	2,101	2	.....	12	47	4	1	5	21	22	12	2	14	.....	78
179	Bone and ivory workers	208	.....	.....	.....	11	.....	.....	.....	3	2	.....	.....	.....	.....	7
180	Bookbinders and finishers	9,104	9	8	72	203	7	1	31	348	113	79	30	106	56	52

(a) See Book-keepers and accountants in stores and Clerks in stores.
(b) Not agricultural implements.

(c) All apprentices to manual trades whose trades were specified on the schedule have been included in these tables with the journeymen of their respective crafts.

TABLE XXVII (A.)—THE UNITED STATES—Continued.

Maryland.	Massachusetts.	Michigan.	Minnesota.	Mississippi.	Missouri.	Nebraska.	Nevada.	New Hampshire.	New Jersey.	New York.	North Carolina.	Ohio.	Oregon.	Pennsylvania.	Rhode Island.	South Carolina.	Tennessee.	Texas.	Vermont.	Virginia.	West Virginia.	Wisconsin.	The Territories.	
1	6	1	1	.....	.....	3	.....	.....	4	6	.....	8	.....	10	.....	.....	1	1	2	1	.....	2	4	119
105	144	37	1	.....	30	.....	.....	.....	33	398	.....	95	3	223	18	3	1	14	.....	16	7	19	36	120
5	27	17	1	.....	29	3	1	.....	1	105	.....	27	.....	41	.....	.....	.....	4	.....	3	.....	1	21	121
183	1459	634	68	42	510	32	84	128	431	5510	40	1465	25	1330	202	5	125	35	223	19	33	303	45	122
65	140	9	99	12	364	[illegible]	.....	5	143	599	115	249	24	287	5	.....	52	48	2	47	63	108	19	123
701	1007	220	38	104	1479	33	37	30	246	5532	61	761	19	1133	64	184	234	92	30	471	37	88	341	124
3947	10454	2209	32	116	95	4	5	170	2588	8785	429	1438	75	1477	594	404	12	195	38	1183	5	1142	620	125
611	1676	96	30	8	1083	10	1	29	530	2090	2	381	2	5772	86	3	77	6	22	129	12	87	15	126
65	215	67	35	51	105	26	11	6	123	636	.....	55	31	335	39	76	32	74	12	226	9	44	419	127
107	107	35	56	132	1001	3	.....	.....	176	456	97	1020	58	165	81	27	492	118	8	76	55	258	70	128
33	15	40	1	7	127	4	8	4	25	194	3	153	32	116	15	2	19	.....	3	40	3	2	13	129
61	36	71	4	.....	15	.....	33	7	149	280	[illegible]	298	19	287	4	1	86	15	6	57	.....	34	38	130
3392	6590	2761	1034	2049	4757	474	396	784	3268	15974	1574	3995	356	10101	637	1277	2106	2960	1083	2355	718	2205	1378	131
13	20	100	71	.....	54	11	.....	.....	13	63	1	36	.....	732	3	.....	4	15	5	19	3	82	7	132
84	322	154	45	11	123	15	7	37	167	581	18	213	10	245	27	21	38	49	19	46	4	65	122	133
174	922	245	40	9	241	11	7	90	262	1395	11	568	12	726	104	26	55	12	22	91	12	105	60	134
96	384	165	59	15	228	23	14	39	122	770	6	231	11	305	.....	15	59	19	42	32	14	95	55	135
430	258	193	23	25	624	37	17	2	215	1529	210	536	17	1025	18	24	94	42	7	430	41	88	123	136
316	588	256	37	1	144	22	33	63	243	2173	6	617	8	678	55	26	41	20	31	94	11	171	119	137
36	65	27	1	1	26	1	.....	.....	41	319	.....	16	.....	362	.....	.....	23	2	3	3	.....	3	2	138
90	253	11	1	7	94	6	.....	.....	281	691	.....	350	.....	1434	39	4	29	.....	13	30	13	18	5	139
72	296	62	24	17	91	3	8	23	91	573	1	86	15	48	37	26	31	13	5	39	.....	32	143	140
35	98	.....	2	15	4	1	.....	.....	37	274	2	16	.....	21	66	122	176	33	.....	3	.....	2	.....	141
46	98	45	13	5	78	4	1	9	101	526	2	130	5	152	19	3	24	10	3	30	.....	31	17	142
399	815	648	200	240	1089	82	39	115	458	2619	95	1170	71	1754	71	86	317	183	112	270	83	419	225	143
590	1690	1056	418	627	1704	95	21	318	905	5124	660	3661	96	4236	233	331	1380	849	220	921	368	789	257	144
161	477	415	92	50	290	.....	.....	93	158	701	38	277	24	814	90	29	86	46	125	92	25	214	58	145
1920	4073	2140	551	602	2700	250	154	541	2637	12949	589	6529	129	6825	878	575	1563	1092	368	1666	342	1374	1138	146
180	233	72	10	11	65	2	4	30	69	569	38	219	7	941	34	12	37	4	4	62	16	43	32	147
23	118	38	13	10	95	4	4	19	67	374	4	80	2	87	10	3	25	3	4	29	1	27	15	148
223	605	55	71	20	398	36	.....	93	357	2143	13	982	15	666	25	35	107	43	97	67	19	331	49	149
64	459	37	76	.....	74	3	1	5	110	540	.....	122	2	272	7	4	22	3	1	10	1	37	13	150
16	9	8	4	2	7	.....	.....	.....	28	36	.....	21	1	79	4	3	6	.....	.....	.....	.....	10	1	151
281	466	120	44	15	295	32	34	60	656	4638	112	467	21	1365	175	66	119	80	.....	61	23	137	183	152
137	229	135	31	23	611	52	45	14	134	856	16	961	39	702	7	7	107	117	74	85	14	130	304	153
162	487	369	122	64	371	39	17	159	310	1396	23	733	4	1022	74	21	62	70	100	144	33	358	104	154
.....	20	8	4	.....	13	1	.....	.....	16	30	.....	23	.....	44	4	.....	1	.....	2	8	.....	17	2	155
14	76	58	4	.....	17	3	2	5	26	246	.....	77	2	51	5	2	8	3	8	5	2	15	6	156
29	97	42	5	2	29	5	16	6	81	600	1	81	2	86	16	2	13	1	1	32	8	19	25	157
.....	191	18	.....	.....	.....	.....	.....	.....	78	386	.....	105	.....	97	22	.....	.....	.....	.....	.....	.....	12	.....	158
5	23	6	.....	.....	.....	.....	.....	.....	16	163	.....	10	.....	18	6	.....	2	.....	.....	1	.....	2	3	159
289	690	298	187	8	352	18	20	79	620	2684	15	936	24	935	16	24	114	22	88	40	11	464	94	160
292	2119	45	19	3	76	5	1	30	444	2044	6	274	5	257	402	36	16	6	20	45	5	23	90	161
157	482	320	56	2	552	149	56	37	544	2014	6	337	18	1028	20	24	50	70	11	107	.....	141	116	162
39	131	170	[illegible]	.....	234	3	.....	10	87	407	1	495	.....	285	19	.....	26	3	9	20	23	73	6	163
49	145	35	1	4	45	2	5	20	139	624	5	154	2	267	26	3	18	2	6	36	2	14	29	164
83	59	7	2	.....	49	.....	4	.....	17	296	.....	41	1	116	8	5	4	.....	.....	1	.....	10	.....	165
.....	13	.....	.....	.....	.....	.....	.....	.....	5	43	.....	1	.....	2	.....	1	.....	.....	.....	17	.....	1	.....	166
63326	292665	82637	18588	9981	79850	5763	13789	46553	103322	476775	20592	197010	8694	356240	47007	13794	29061	15879	22616	49413	17673	53517	43904	
16	279	60	19	.....	19	.....	.....	57	44	1317	6	942	.....	203	54	.....	.....	32	16	17	.....	33	1	167
3	9	.....	.....	.....	6	.....	.....	.....	14	1105	.....	4	.....	3	2	.....	.....	.....	.....	1	.....	.....	5	168
986	1482	342	47	44	584	11	7	19	1255	2420	63	62	23	3876	188	153	97	56	70	303	60	197	179	169
10	72	.....	.....	.....	19	.....	.....	13	165	281	.....	139	.....	15	.....	.....	.....	.....	.....	2	.....	1	1	170
979	1563	509	157	99	1104	80	95	99	1395	7273	86	2473	52	3446	215	194	165	252	62	350	70	407	550	171
84	194	114	10	3	110	2	.....	58	232	705	24	323	.....	325	6	14	33	6	54	70	25	183	27	172
1	2	.....	1	1	[illegible]	.....	.....	.....	.....	14	.....	9	.....	7	7	.....	.....	1	.....	.....	.....	.....	.....	173
1	96	[illegible]	.....	.....	.....	.....	.....	22	16	33	.....	19	.....	22	34	.....	.....	.....	.....	.....	.....	.....	.....	174
3231	5774	4730	1255	1233	5661	415	564	1665	3823	19291	2165	11928	544	17503	931	1140	3623	1790	1415	4077	1423	3614	1859	175
81	1284	29	6	1	77	5	.....	43	320	851	.....	155	4	650	580	5	8	.....	4	17	8	35	38	176
24	354	269	68	.....	8	1	1	181	399	1375	.....	597	2	258	50	3	19	10	144	24	30	401	6	177
65	169	23	8	.....	8	.....	.....	14	68	857	8	71	.....	469	37	7	.....	1	11	53	.....	5	7	178
[illegible]	27	.....	.....	.....	.....	.....	.....	.....	13	68	.....	.....	.....	72	.....	.....	.....	.....	.....	1	.....	.....	1	179
134	1102	98	18	4	281	8	7	32	299	3618	17	551	13	1351	44	17	43	19	19	34	5	88	187	180

TABLE XXVII (A.)—THE UNITED STATES—Continued.

	OCCUPATIONS.	The United States.	Alabama.	Arkansas.	California.	Connecticut.	Delaware.	Florida.	Georgia.	Illinois.	Indiana.	Iowa.	Kansas.	Kentucky.	Louisiana.	Maine.
181	Boot and shoe makers	171,127	870	234	2501	2540	419	69	1375	6279	4299	2376	625	2268	1594	3757
182	Box-factory operatives	6,080	.....	.....	97	307	7	.....	1	164	36	.....	1	29	7	88
183	Brass founders and workers	4,694	.....	.....	27	1278	2	.....	1	172	19	4	1	41	14	14
184	Brewers and maltsters	11,246	5	5	568	91	13	2	12	848	588	334	96	164	60	25
185	Brick and tile makers	26,070	208	59	415	542	171	16	338	1720	1236	335	265	521	129	393
186	Bridge builders and contractors (a)	1,029	22	.....	1	26	7	.....	11	94	37	66	15	25	2	9
187	Britannia and japanned ware makers	1,092	.....	.....	34	298	.....	.....	.....	19	.....	3	.....	2	.....	2
188	Broom and brush makers	5,816	6	7	62	49	11	1	.....	331	196	82	28	76	52	64
189	Bronze-workers	79	.....	.....	1	2	1	.....	.....	1	.....	.....	.....	.....	.....	.....
190	Builders and contractors, (not specified) (a)	7,511	39	37	273	248	13	13	10	494	204	163	49	106	132	68
191	Butchers	44,354	211	98	1686	820	221	63	289	3209	1302	1006	468	636	1110	417
192	Button-factory operatives	1,272	.....	.....	.....	544	.....	.....	.....	1	.....	.....	.....	.....	.....	.....
193	Cabinetmakers	42,835	142	89	437	613	92	22	364	2103	2210	1023	255	1023	298	366
194	Candle, soap, and tallow makers	1,942	11	.....	55	89	4	.....	2	94	27	24	12	36	35	36
195	Card and fancy-paper makers	339	.....	.....	.....	1	.....	.....	.....	.....	.....	.....	.....	.....	.....	.....
196	Car-makers	2,228	12	.....	7	66	96	.....	43	73	.....	.....	36	10	8	9
197	Carpenters and joiners	344,596	2902	1549	7413	7130	1291	1049	4723	23040	14179	12418	5064	5287	4578	6474
198	Carpet-bag and satchel makers (b)	202	.....	.....	.....	.....	.....	.....	.....	2	.....	.....	.....	2	.....	.....
199	Carpet-makers	15,669	56	4	19	1486	69	29	122	385	331	.....	27	127	9	154
200	Carriage and wagon makers	42,464	290	138	519	1640	361	7	543	3534	2338	283	338	1465	89	931
201	Charcoal and lime burners	3,834	84	.....	106	173	1	1	25	257	73	77	28	48	.....	255
202	Cheese-makers	3,534	.....	.....	9	7	.....	.....	.....	126	2	21	1	9	.....	.....
203	Cigar-makers (c)	28,286	53	9	1900	610	68	284	85	1438	534	364	139	471	703	87
204	Clerks and book-keepers, (in manufact'g estab'ments)	5,861	22	4	119	166	54	3	25	294	164	44	15	157	116	56
205	Clock-makers	1,779	4	.....	4	1153	.....	.....	4	14	21	1	2	74	3	7
206	Comb-makers	693	.....	.....	2	55	.....	.....	.....	1	.....	.....	.....	.....	.....	.....
207	Confectioners	8,219	67	21	128	137	32	9	59	384	223	133	46	315	137	126
208	Coopers	41,789	120	32	451	211	146	51	136	3550	3135	841	123	1021	1141	1092
209	Copper-workers	2,122	21	.....	47	94	10	1	16	91	44	16	5	34	67	9
210	Cotton-mill operatives (d)	111,606	744	62	15	9057	472	1	2052	63	447	9	2	208	419	8774
211	Curriers, tanners, and finishers of leather	28,702	89	30	229	212	110	20	147	535	528	45	28	399	45	643
212	Daguerreotypists and photographers	7,558	48	45	189	156	14	19	83	605	305	253	92	159	63	165
213	Die-sinkers and stamp-makers	479	.....	.....	5	54	1	1	3	12	5	[illegible]	1	1	8	11
214	Distillers and rectifiers	2,874	10	2	79	25	3	4	5	493	81	33	14	292	30	5
215	Employés of manufacturing establishments (e)	20,242	84	30	731	713	90	17	78	1842	240	415	61	255	146	130
216	Engineers and firemen	34,233	193	126	979	630	127	79	93	1977	1048	707	196	730	602	331
217	Engravers	4,226	3	1	73	92	3	1	4	199	35	10	12	30	29	10
218	Fertilizer-establishment operatives	316	.....	.....	.....	3	9	.....	1	15	[illegible]	.....	.....	.....	.....	2
219	File makers, cutters, and grinders	1,413	.....	.....	8	59	2	.....	.....	43	63	.....	.....	7	2	28
220	Fireworks makers	101	.....	.....	1	.....	.....	.....	.....	2	.....	.....	.....	.....	.....	.....
221	Fishermen and oystermen	27,106	174	20	951	920	85	161	158	305	105	95	16	95	678	3896
222	Flax-dressers	1,046	.....	.....	.....	.....	.....	.....	.....	.....	5	.....	.....	.....	.....	.....
223	Fur-workers	1,191	.....	.....	.....	3	.....	.....	.....	10	.....	11	2	4	.....	1
224	Galloon, gimp, and tassel makers	569	.....	.....	.....	.....	.....	.....	.....	.....	.....	.....	.....	.....	.....	.....
225	Gas-works employés	2,086	14	1	37	48	.....	1	24	91	32	3	5	44	10	21
226	Gilders	1,534	.....	.....	24	34	.....	.....	1	71	4	.....	.....	21	8	5
227	Glass-works operatives	9,518	.....	.....	38	84	.....	.....	2	199	225	7	3	155	.....	24
228	Glove-makers	2,329	.....	.....	22	.....	.....	.....	.....	61	2	5	3	4	.....	.....
229	Glue-makers	241	.....	.....	13	1	.....	.....	.....	11	1	.....	.....	3	.....	1
230	Gold and silver workers	18,508	66	29	252	403	31	32	194	907	306	38	58	184	103	92
231	Gun and lock smiths	8,184	72	45	158	791	8	19	76	366	223	122	44	178	144	29
232	Hair cleaners and dressers	1,026	1	.....	82	10	.....	.....	.....	50	9	7	.....	8	3	5
233	Harness and saddle makers	32,817	183	146	719	542	73	27	246	2682	1645	1334	445	1034	258	543
234	Hat and cap makers	12,625	.....	.....	34	2181	.....	.....	.....	42	6	.....	.....	1	[illegible]	20
235	Hoop-skirt makers	962	1	.....	.....	70	4	.....	.....	.....	7	.....	.....	.....	.....	.....
236	Hose-makers, (leather and other)	248	.....	.....	6	2	1	.....	.....	.....	.....	.....	.....	2	.....	.....
237	House builders and contractors (a)	399	4	.....	2	21	1	14	20	26	4	.....	.....	1	.....	.....
238	Ice-cutters	142	1	.....	.....	1	.....	.....	1	.....	.....	.....	.....	.....	.....	47
239	Ink-makers	78	.....	.....	1	1	.....	.....	.....	4	.....	.....	.....	.....	.....	.....
240	Iron & steel works & shops operatives, (not specified)	22,141	331	.....	24	2478	63	1	466	128	487	11	6	280	19	206
241	Iron-foundry operatives (f)	34,245	139	14	454	1928	167	5	211	1670	943	367	126	1037	253	442
242	Iron-furnace operatives	7,452	32	.....	33	111	1	.....	8	14	101	.....	.....	231	.....	1
243	Iron and steel rolling-mill operatives	17,249	18	.....	54	313	85	.....	81	229	343	1	.....	432	.....	180
244	Knitting and hosiery mill operatives	3,653	[illegible]	.....	.....	1021	.....	.....	.....	10	.....	.....	.....	12	.....	25

(a) See Builders and contractors, (not specified;) also Bridge, House, and Railroad builders and contractors.
(b) See Trunk and valise makers.
(c) See Tobacco-factory operatives.
(d) See Mill and factory operatives, (not specified,) and Woolen-mill operatives.
(e) Not specified.
(f) See Stove, furnace, and grate makers.

TABLE XXVII (A.)—THE UNITED STATES—Continued.

Maryland.	Massachusetts.	Michigan.	Minnesota.	Mississippi.	Missouri.	Nebraska.	Nevada.	New Hampshire.	New Jersey.	New York.	North Carolina.	Ohio.	Oregon.	Pennsylvania.	Rhode Island.	South Carolina.	Tennessee.	Texas.	Vermont.	Virginia.	West Virginia.	Wisconsin.	The Territories.	
4793	48255	3605	846	516	3739	214	148	5412	5349	24309	1189	10617	158	19631	587	538	1688	628	1107	2986	1066	3151	1389	181
145	998	[illegible]	.....	.....	143	.....	.....	171	330	2435	.....	313	.....	492	166	.....	.....	.....	34	24	2	22	2	182
132	648	20	1	.....	80	2	.....	14	160	1129	.....	187	.....	611	46	.....	7	2	7	.....	2	13	60	183
196	227	438	218	9	723	54	97	30	573	2169	5	1342	55	1128	16	1	40	84	8	23	47	656	281	184
1128	2085	983	229	87	1290	109	17	364	1310	5336	103	2347	34	1826	200	15	374	263	133	212	324	486	467	185
[illegible]	42	31	34	16	116	6	.....	18	22	103	4	158	.....	92	3	1	12	2	17	18	5	[illegible]	.....	186
3	354	.....	.....	.....	.....	.....	.....	4	157	130	.....	19	.....	64	3	.....	.....	.....	.....	.....	.....	.....	.....	187
133	746	134	16	1	227	[illegible]	.....	15	162	1548	2	876	2	783	32	1	12	10	29	13	9	78	19	188
.....	13	.....	.....	.....	1	4	.....	.....	4	49	.....	.....	.....	2	.....	.....	.....	.....	.....	.....	.....	.....	1	189
95	392	141	106	39	279	72	19	14	561	2138	9	467	13	884	18	29	61	29	16	50	22	91	117	190
1566	1704	1381	352	149	1981	129	211	335	1295	11357	115	2717	147	5244	313	189	239	584	269	489	184	1012	856	191
.....	332	.....	.....	.....	.....	.....	.....	.....	185	37	.....	.....	.....	169	[illegible]	.....	.....	.....	.....	.....	.....	.....	1	192
1068	5100	1341	318	115	1255	40	21	804	910	8385	383	4960	77	5353	177	158	591	250	446	545	236	971	294	193
47	248	28	13	3	112	5	.....	17	107	406	.....	167	3	222	30	.....	12	19	8	12	9	32	17	194
.....	32	.....	.....	.....	.....	.....	.....	117	.....	151	.....	2	.....	34	1	.....	1	.....	.....	.....	.....	.....	.....	195
.....	174	66	4	.....	11	.....	.....	17	52	252	.....	168	.....	1078	10	.....	2	3	3	.....	.....	28	.....	196
7904	23506	14693	4164	2072	11737	1848	500	4406	12569	53046	3154	27225	916	39255	3682	2454	5177	3760	3670	6912	2526	7815	4508	197
22	1	.....	.....	.....	.....	.....	.....	.....	128	90	.....	3	.....	13	1	.....	.....	.....	.....	.....	.....	.....	.....	198
175	2378	216	56	12	137	5	1	127	532	2688	61	800	19	4000	296	71	191	135	21	488	114	226	102	199
590	2190	1733	410	220	1836	69	22	321	1324	6138	569	5226	127	4487	141	166	915	383	410	740	288	1423	260	200
92	119	85	21	112	56	3	18	5	92	1116	8	212	4	505	.....	5	38	19	65	18	14	73	26	201
2	52	64	11	.....	1	3	.....	2	20	2351	5	624	2	30	.....	.....	2	.....	110	.....	.....	77	3	202
1002	1000	537	94	2	1348	31	1	59	973	7750	4	2703	4	4708	264	68	24	38	43	65	140	592	91	203
121	628	112	9	3	177	2	14	54	289	791	11	539	8	1330	95	70	45	6	19	179	20	27	73	204
14	84	2	.....	.....	13	.....	.....	10	29	172	4	46	.....	80	2	.....	13	.....	3	11	5	1	3	205
.....	431	.....	.....	.....	.....	.....	.....	.....	7	174	.....	3	.....	14	6	.....	.....	.....	.....	.....	.....	.....	.....	206
555	405	108	51	69	418	23	17	48	375	1985	40	507	9	993	111	26	142	56	22	210	40	78	114	207
1483	1323	2118	368	16	1945	25	[illegible]	298	576	5669	865	6283	61	3855	99	294	358	92	277	1213	940	1350	225	208
51	267	54	6	5	83	6	5	36	136	435	14	130	3	274	34	6	27	12	1	20	9	25	28	209
929	39195	5	41	183	198	.....	.....	12759	2215	7917	938	282	8	8054	13562	871	585	107	667	723	14	17	11	210
444	4757	450	21	35	284	15	6	357	998	11368	106	1533	51	3500	129	43	271	47	233	262	202	461	69	211
166	548	337	102	46	257	30	13	141	149	1298	44	593	35	759	65	22	84	110	90	96	35	220	122	212
9	84	10	3	2	18	2	.....	2	18	64	[illegible]	53	2	49	29	1	2	2	9	4	.....	9	1	213
50	51	10	7	7	86	[illegible]	2	.....	43	444	49	488	2	287	2	37	63	6	1	48	17	83	12	214
341	2326	189	28	142	284	58	235	235	509	3736	52	1380	6	2971	578	120	108	32	25	348	125	1348	225	215
757	1726	1717	315	193	1519	64	389	101	1570	6013	144	2552	84	6040	363	140	573	241	214	279	376	626	419	216
42	484	43	2	1	146	.....	1	26	399	1630	.....	260	.....	427	133	5	7	1	9	10	.....	17	81	217
9	88	36	.....	.....	.....	.....	.....	.....	47	80	.....	6	.....	8	.....	7	.....	.....	.....	2	.....	.....	.....	218
14	121	18	1	.....	8	.....	.....	34	97	421	.....	184	.....	118	158	.....	.....	.....	12	2	2	10	1	219
.....	3	.....	.....	.....	.....	.....	.....	.....	16	40	.....	26	.....	4	.....	.....	.....	1	.....	.....	.....	.....	8	220
1569	5311	1075	57	55	140	2	8	78	1127	2557	1210	300	90	438	697	338	134	57	27	3580	7	340	250	221
.....	397	2	1	.....	.....	.....	.....	.....	100	159	.....	327	.....	17	.....	.....	.....	.....	38	.....	.....	.....	.....	222
3	193	4	6	.....	19	.....	.....	.....	62	764	.....	19	.....	85	1	1	.....	.....	.....	.....	.....	1	2	223
.....	89	.....	.....	.....	1	.....	.....	.....	24	325	.....	11	.....	119	.....	.....	.....	.....	.....	.....	.....	.....	.....	224
21	188	22	1	.....	31	3	1	25	65	624	10	203	6	415	36	5	11	8	.....	42	3	29	6	225
77	170	32	.....	.....	17	.....	.....	.....	67	652	.....	98	.....	216	17	4	2	.....	.....	6	.....	8	.....	226
109	920	13	.....	3	106	.....	5	17	1612	1024	.....	423	.....	4128	20	.....	1	.....	.....	5	324	[illegible]	5	227
24	10	19	4	.....	14	.....	.....	44	15	1994	1	15	.....	27	.....	.....	1	.....	8	24	12	13	7	228
6	6	1	.....	.....	1	.....	.....	3	24	31	.....	24	.....	107	1	.....	.....	.....	.....	.....	3	3	1	229
211	2652	163	48	69	420	62	44	33	2553	4731	62	1003	35	1437	1374	97	151	111	47	103	60	99	248	230
175	499	164	63	57	326	11	13	78	285	2061	90	553	23	707	38	35	147	147	30	118	60	122	107	231
75	114	17	4	.....	38	4	.....	7	14	374	1	76	1	74	23	5	3	1	3	2	.....	15	.....	232
556	1203	1022	330	171	1883	119	44	324	1272	5547	241	3121	127	3061	156	104	655	673	377	554	274	827	299	233
17	2002	6	.....	.....	14	.....	.....	2	3749	3651	.....	41	.....	510	21	14	.....	.....	3	.....	.....	7	.....	234
.....	273	14	2	.....	.....	.....	.....	.....	21	515	.....	45	.....	.....	.....	.....	1	.....	.....	1	.....	8	.....	235
2	22	.....	.....	2	.....	.....	.....	169	1	9	2	3	2	6	.....	8	5	.....	.....	.....	6	.....	.....	236
2	106	5	8	4	14	12	5	23	24	46	.....	18	.....	4	3	6	11	.....	.....	7	.....	8	.....	237
5	47	.....	.....	.....	.....	.....	.....	.....	6	15	.....	14	.....	.....	.....	1	2	1	.....	.....	.....	.....	1	238
2	10	.....	.....	.....	2	.....	.....	.....	13	25	.....	7	.....	13	.....	.....	.....	.....	.....	.....	.....	.....	.....	239
251	3769	84	14	1	865	4	.....	149	589	2462	.....	1482	5	6963	290	33	166	6	55	299	49	65	40	240
787	3366	952	98	68	1738	37	95	515	1809	6997	116	2952	41	4266	576	43	260	54	177	559	171	704	108	241
85	436	113	.....	.....	207	1	317	.....	146	791	1	1377	.....	2881	78	.....	301	2	6	125	2	44	7	242
586	816	165	4	2	46	.....	.....	9	1054	773	1	3049	.....	6956	77	.....	147	1	13	164	1366	284	.....	243
11	671	13	.....	.....	6	.....	.....	654	116	556	.....	49	.....	443	24	.....	.....	.....	40	.....	.....	.....	.....	244

TABLE XXVII (A.)—THE UNITED STATES—Continued.

	OCCUPATIONS.	The United States.	Alabama.	Arkansas.	California.	Connecticut.	Delaware.	Florida.	Georgia.	Illinois.	Indiana.	Iowa.	Kansas.	Kentucky.	Louisiana.	Maine.
245	Linen-mill operatives	706														
246	Lumbermen and raftsmen	17,752	187	15	1366	55	7	229	160	139	401	189	44	62	180	1765
247	Macaroni and vermicelli makers	29			14					1				2	3	
248	Machinists	54,755	81	113	290	3148	234	98	28	2956	1124	597	220	893	375	1128
249	Manufacturers	42,877	187	76	819	2171	194	44	167	1987	1598	790	209	434	225	883
250	Marble and stone cutters	25,831	33	18	445	788	38	6	138	1734	704	433	172	220	[illegible]	1050
251	Masons, brick and stone	89,710	459	245	714	2603	244	103	867	5218	2450	2446	1466	976	1045	1430
252	Mast, spar, oar, and block makers	653			2	16	2			2				3	1	55
253	Mattress-makers	375	9	1	11	6			8	15	4			17	38	
254	Meat and fruit preserving establishment employés	770			8					8	9					123
255	Meat packers, curers, and picklers	1,164			67	13			1	186	44	17	10	23		19
256	Mechanics, (not specified)	16,514	374	193	98	1482	21	29	136	635	104	79	42	223	122	165
257	Mill and factory operatives, (not specified) (a)	41,619	848	153	281	4515	261	369	1282	1887	1010	650	186	861	160	1131
258	Millers	41,582	868	259	457	443	188	92	1206	2865	2314	1484	357	787	110	502
259	Milliners, dress and mantua makers (b)	92,084	287	44	1507	2270	425	21	501	5224	1410	2517	442	1113	686	2297
260	Mineral-water makers	458			4	[illegible]			2	29	6	4		4	5	
261	Miners	152,107	185	13	36339	460			192	6954	1109	1226	369	1743	27	24
262	Mirror and picture frame makers	970			23	13	1		1	36	4			17	2	4
263	Morocco-dressers	1,728				9	184							3		
264	Musical-instrument makers, (not specified)	377	1		2	55				8	3			10		1
265	Needle-makers	164				39										2
266	Officials of manufacturing companies	2,144	15	8	107	267	28		48	140	43	2	10	60	9	12
267	Officials of mining companies	576	7		66	5	2		2	24	14	9		9		1
268	Oil-cloth makers	454								1						115
269	Oil-refinery operatives	1,747	13		7	27	6			89	8			14	18	10
270	Oil-well operators and laborers	3,803														
271	Organ-makers	667			5	8				22	1			1		4
272	Oyster-packers	443				48										
273	Painters and varnishers	85,123	372	148	1850	2317	396	69	697	6294	2549	1798	704	1714	1020	1547
274	Paper-hangers	2,490	1		51	24	28			166	70	25	4	88	21	6
275	Paper-mill operatives	12,409	42		21	984	110		36	227	190	48	2	58		478
276	Patent-medicine makers	409				2			1	6				1		2
277	Pattern-makers	3,970	10	3	69	191	30	2	37	171	99		12	67	23	49
278	Perfumers	248			2	3				3				5		
279	Piano-forte makers	2,535			5	44			1	20	26	1		18	[illegible]	3
280	Plasterers	23,577	140	34	499	80	88	7	151	2357	1710	944	446	748	231	85
281	Plaster-molders	223			7	1				11			3	8		1
282	Plate-printers	231				8				3	4	10		22		
283	Plumbers and gasfitters	11,143	28	2	361	238	30	3	52	602	85	43	15	130	88	58
284	Potters	5,060	25	9	28	78	10		27	309	137	125	12	55	4	38
285	Powder-makers	575			34	128	85		4	1				18	505	53
286	Printers	39,860	275	132	1045	631	87	73	436	2499	1146	942	409	573		452
287	Print-works operatives	3,738				9				2				1		3
288	Publishers of books, maps, and newspapers	1,577	5	5	36	51	2	5	13	179	55	40	15	[illegible]	2	12
289	Pump-makers	1,672	2		7	73	20			97	193	14	2	2		45
290	Quarrymen	13,589	25	2	134	1438	19		51	806	262	276	102	98		314
291	Quartz and stamp mill laborers	617			100											
292	Rag-pickers	436	18			1		1	6			5		25	24	
293	Railroad builders and contractors (c)	1,292	50		2	53	17		39	140	45	121	45	5	7	18
294	Reed and shuttle makers	200				9										31
295	Roofers and slaters	2,750	12		56	49	12		8	105	29	14	5	30	124	30
296	Rope and cordage makers	2,675	5		8	41	27			45	11	4	8	94	14	28
297	Rubber-factory operatives	3,886				981										
298	Sail and awning makers	2,309	3	3	118	54	5	6	3	65	8	2	1	6	45	247
299	Salt-makers	1,721			32					1			2	5	1	
300	Saw-mill operatives	47,298	491	209	1156	208	60	9	1215	895	2721	1347	265	764	339	4187
301	Sawyers	6,939	14	34	54	132	51	30	13	336	307		109	170	127	28
302	Scale and rule makers	416				137				15	1			7		
303	Screw-makers	780				123				4					4	
304	Sewing-machine factory operatives	3,881			8	1279	15			4	33			4		
305	Sewing-machine operators	3,042	1			6			2		13				3	7
306	Shingle and lath makers	3,788	5	34	23	13	3	8	27	83	134	21	25	51	39	425
307	Ship-carpenters	15,900	71	20	464	453	269	39	52	465	210	35	3	62	274	2256
308	Ship-smiths	396			32	3	2			5				1		29
309	Ship-calkers	3,068	10	1	157	64	8	11	4	100	37	25	2	51	106	378
310	Ship-riggers	1,057			40	24	4							2	1	121

(a) See Cotton-mill operatives and Woolen-mill operatives.
(b) See Shirt, cuff, and collar makers and Tailors, tailoresses, and seamstresses.
(c) See Builders and contractors, (not specified,) and Bridge and House builders and contractors.

TABLE XXVII (A.)—THE UNITED STATES—Continued.

Maryland.	Massachusetts.	Michigan.	Minnesota.	Mississippi.	Missouri.	Nebraska.	Nevada.	New Hampshire.	New Jersey.	New York.	North Carolina.	Ohio.	Oregon.	Pennsylvania.	Rhode Island.	South Carolina.	Tennessee.	Texas.	Vermont.	Virginia.	West Virginia.	Wisconsin.	The Territories.	
.....	.....	.....	.....	.....	.....	.....	.....	.....	508	198	.....	.....	.....	.....	.....	.....	.....	.....	.....	.....	.....	.....	.....	245
18	128	2185	1454	105	143	21	112	156	39	1533	239	246	185	3056	5	47	32	12	222	97	88	2106	724	246
.....	.....	.....	.....	.....	2	.....	.....	.....	1	2	.....	1	.....	3	.....	.....	.....	.....	.....	.....	.....	.....	.....	247
1027	8273	1130	255	143	726	139	171	1090	1770	11413	183	3779	53	8249	1912	198	467	195	531	446	194	798	328	248
691	4500	1294	371	101	1259	56	33	1045	2065	8859	137	3149	90	5727	826	122	312	135	490	367	252	1029	183	249
563	2847	339	194	19	1324	63	59	454	644	6892	62	2113	41	2779	238	38	30	24	501	129	32	348	229	250
2243	5739	3196	925	384	3671	394	133	841	4235	16594	629	7852	57	12474	1309	456	1357	767	827	1435	774	1997	1155	251
15	160	6	1	.....	.....	.....	.....	2	26	222	.....	11	.....	97	15	.....	.....	.....	.....	13	.....	.....	4	252
15	11	1	.....	8	43	.....	.....	14	14	42	7	35	.....	10	2	9	13	17	.....	14	2	.....	9	253
363	69	6	.....	.....	.....	.....	.....	.....	78	71	.....	26	.....	7	2	.....	.....	.....	.....	.....	.....	.....	.....	254
12	90	13	5	.....	84	4	.....	2	19	215	.....	227	1	43	18	1	1	21	.....	.....	7	20	1	255
207	1306	152	24	184	616	32	21	285	607	5488	376	898	25	675	331	178	215	167	440	258	66	192	68	256
895	4629	1734	526	357	1341	47	536	152	2387	3188	325	508	216	5929	949	178	321	296	1135	1090	54	532	700	257
1116	645	1585	599	410	2209	167	25	279	895	4407	1508	3137	130	4944	99	678	1454	493	354	2054	726	1406	330	258
2041	7649	2905	620	573	1751	116	129	1570	3840	26540	184	6380	66	11330	1673	538	334	173	836	748	228	2133	983	259
2	13	12	6	.....	58	5	.....	.....	36	148	.....	68	2	13	6	2	5	.....	.....	1	.....	12	7	260
2838	337	3426	35	.....	2631	21	8241	24	2556	1904	538	12501	3965	41997	14	25	1058	13	231	1025	1525	1056	17505	261
25	126	8	.....	1	11	.....	.....	22	69	493	.....	58	.....	35	8	.....	3	.....	1	5	.....	2	2	262
22	671	5	.....	.....	1	.....	.....	2	148	117	.....	2	.....	564	.....	.....	.....	.....	.....	.....	.....	.....	.....	263
3	81	4	4	.....	11	1	.....	8	22	75	.....	36	.....	38	2	3	6	.....	.....	2	.....	1	.....	264
4	46	.....	.....	.....	.....	.....	.....	25	2	39	.....	.....	.....	5	.....	.....	.....	.....	2	.....	.....	.....	.....	265
14	329	35	8	9	63	15	.....	16	144	117	13	95	3	296	36	24	42	9	19	33	28	27	20	266
20	9	5	.....	.....	17	.....	.....	.....	10	24	.....	9	2	295	.....	.....	7	.....	.....	10	9	1	19	267
.....	7	.....	.....	.....	1	.....	.....	.....	138	120	.....	.....	.....	72	.....	.....	.....	.....	.....	.....	.....	.....	.....	268
19	73	3	.....	.....	14	.....	.....	.....	59	385	3	443	.....	459	30	2	4	3	.....	.....	57	.....	1	269
.....	.....	.....	.....	.....	.....	.....	.....	.....	.....	14	.....	139	.....	3567	.....	.....	.....	.....	.....	.....	83	.....	.....	270
7	316	11	1	.....	3	.....	.....	7	22	198	.....	23	.....	19	1	2	.....	.....	.....	.....	.....	16	.....	271
343	.....	.....	.....	.....	.....	.....	.....	.....	.....	2	.....	.....	.....	.....	.....	.....	.....	.....	.....	50	.....	.....	.....	272
1845	7887	2725	578	242	3226	273	104	1170	3549	18082	370	7533	148	8525	1205	358	792	371	850	836	305	1820	854	273
217	435	8	8	1	116	3	6	15	103	525	1	289	1	137	23	1	20	4	3	15	.....	10	65	274
182	3567	164	28	.....	21	1	.....	194	514	2637	63	1054	15	1388	7	44	32	.....	130	51	32	135	14	275
.....	16	.....	.....	.....	.....	.....	.....	4	44	97	.....	33	.....	196	.....	4	.....	.....	.....	2	.....	1	.....	276
127	416	78	23	5	129	4	7	41	172	838	7	297	4	731	95	12	32	6	18	58	12	62	33	277
.....	15	.....	.....	.....	9	.....	.....	.....	5	139	.....	4	.....	61	1	.....	.....	.....	.....	.....	.....	1	.....	278
182	767	2	.....	1	25	.....	.....	28	80	1147	.....	25	1	131	1	1	2	1	2	4	.....	6	5	279
797	266	502	235	77	1622	127	18	.....	471	2589	45	2723	36	4061	141	30	316	72	12	428	174	268	447	280
.....	40	1	8	.....	0	.....	.....	.....	14	69	.....	11	.....	44	.....	.....	3	.....	.....	.....	.....	.....	1	281
33	20	.....	.....	.....	.....	.....	.....	.....	14	51	.....	2	.....	35	3	.....	.....	.....	.....	.....	.....	.....	26	282
376	1127	137	54	9	361	7	6	42	436	4208	15	555	11	1420	154	33	59	12	17	72	26	63	208	283
129	134	47	11	12	131	3	.....	7	872	521	28	1143	6	865	.....	13	51	21	8	69	53	53	26	284
.....	27	6	.....	.....	.....	.....	.....	4	2	94	.....	23	.....	84	.....	.....	7	.....	5	.....	.....	.....	.....	285
794	3178	889	298	211	1844	143	83	223	1110	10193	219	2648	132	4474	250	219	463	375	188	478	186	839	1218	286
1	873	1	.....	.....	.....	.....	.....	420	518	191	.....	1	.....	166	1545	.....	.....	.....	.....	1	3	.....	3	287
18	134	31	20	7	45	4	2	.....	72	415	3	111	5	172	6	8	11	15	8	9	4	30	19	288
90	134	100	20	.....	12	1	.....	.....	42	217	9	210	3	249	2	7	.....	.....	10	43	3	51	14	289
145	447	44	34	.....	378	27	127	212	676	2552	12	1166	1	2582	151	1	37	14	1075	130	108	73	70	290
.....	.....	137	.....	.....	.....	.....	142	.....	.....	.....	.....	.....	.....	.....	.....	.....	.....	.....	.....	.....	.....	.....	238	291
13	20	3	.....	.....	87	.....	.....	.....	13	99	.....	36	.....	9	5	31	8	.....	.....	5	.....	.....	27	292
22	44	79	51	.....	196	.....	1	12	25	131	8	63	.....	20	2	.....	1	1	32	10	1	21	30	293
.....	80	.....	.....	.....	1	.....	1	14	9	11	.....	1	.....	31	11	.....	.....	.....	.....	1	.....	.....	.....	294
55	314	23	4	2	58	4	.....	17	190	715	.....	133	.....	626	23	5	13	4	40	13	4	10	23	295
62	892	11	5	.....	140	.....	.....	3	121	736	.....	159	1	228	1	.....	2	1	.....	2	2	18	6	296
.....	1515	.....	.....	.....	.....	.....	.....	.....	644	412	.....	.....	.....	.....	334	.....	.....	.....	.....	.....	.....	.....	.....	297
131	436	41	2	.....	29	.....	4	13	61	616	10	43	2	210	30	15	2	10	2	41	.....	21	24	298
1	5	351	.....	.....	2	.....	.....	.....	.....	876	.....	225	.....	14	1	.....	1	16	.....	.....	188	.....	.....	299
254	814	10356	684	209	1163	18	18	1291	574	4042	316	3174	145	2600	51	271	646	446	992	496	267	4318	287	300
270	261	542	3	62	178	24	16	24	41	1224	149	279	120	1578	28	57	114	58	.....	352	.....	37	117	301
4	15	.....	.....	.....	3	.....	.....	.....	39	89	.....	21	.....	48	1	.....	.....	.....	36	.....	.....	.....	.....	302
.....	61	.....	.....	.....	.....	.....	.....	.....	2	25	.....	39	.....	8	513	.....	.....	.....	.....	.....	.....	1	.....	303
3	330	.....	10	.....	1	.....	.....	.....	10	2039	.....	85	.....	35	18	.....	.....	.....	.....	2	.....	5	.....	304
12	710	18	.....	.....	9	.....	.....	22	78	1569	.....	3	.....	571	12	.....	.....	.....	.....	2	.....	.....	4	305
62	10	757	46	42	28	4	.....	22	18	421	263	226	21	278	28	4	30	92	19	44	27	415	40	306
666	2369	538	11	6	335	2	1	113	688	3431	119	485	65	1215	186	78	34	60	53	293	65	263	151	307
26	37	.....	.....	.....	.....	.....	.....	.....	7	179	.....	4	.....	62	.....	3	.....	.....	.....	6	.....	.....	.....	308
234	421	58	3	4	109	2	2	2	39	818	15	63	.....	176	17	5	1	9	1	69	.....	47	19	309
71	257	1	.....	.....	3	1	.....	.....	19	328	1	1	.....	117	9	8	.....	.....	.....	36	.....	.....	13	310

TABLE XXVII (A.)—THE UNITED STATES—Continued.

	OCCUPATIONS.	The United States.	Alabama.	Arkansas.	California.	Connecticut.	Delaware.	Florida.	Georgia.	Illinois.	Indiana.	Iowa.	Kansas.	Kentucky.	Louisiana.	Maine.
311	Shirt, cuff, and collar makers (a)	4,080	3	.....	11	695	2	.....	2	85	37	21	2	6	.....	53
312	Shot, cartridge, and fuse makers	186	.....	.....	4	121	.....	.....	.....	1	.....	1	.....	.....	.....	.....
313	Silk-mill operatives	3,256	.....	.....	.....	.....	.....	.....	.....	.....	.....	.....	.....	.....	.....	.....
314	Spring and axle makers	301	.....	.....	.....	.....	15	.....	.....	.....	.....	.....	.....	.....	.....	.....
315	Starch-makers	229	.....	.....	3	.....	.....	.....	.....	13	12	.....	.....	.....	.....	.....
316	Stave, shook, and heading makers	1,858	1	1	.....	1	15	.....	.....	6	264	.....	.....	14	2	71
317	Steam-boiler makers	6,958	31	2	212	76	65	6	184	391	215	89	.....	88	88	61
318	Steam-engine makers	4,172	42	4	70	25	58	3	108	219	221	25	.....	83	8	2
319	Stereotypers	333	.....	.....	2	21	7	.....	.....	11	.....	.....	.....	1	.....	.....
320	Stove, furnace, and grate makers (b)	1,543	.....	.....	.....	7	3	.....	.....	11	26	1	.....	1	.....	1
321	Straw-workers	2,029	.....	.....	.....	291	1	.....	.....	.....	.....	1	.....	.....	.....	54
322	Sugar makers and refiners	1,609	.....	.....	89	4	.....	.....	.....	4	6	1	.....	.....	59	24
323	Tailors, tailoresses, and seamstresses (a)	161,820	1076	265	1798	2363	255	275	2604	7919	3506	1286	534	3953	2559	2838
324	Tinners	39,524	141	81	998	684	126	25	245	1953	1101	736	254	605	333	487
325	Tool and cutlery makers	5,351	1	2	19	910	19	.....	2	31	67	8	.....	11	6	116
326	Trunk and valise makers (c)	1,845	1	.....	39	11	.....	.....	.....	135	34	9	1	49	5	2
327	Tobacco-factory operatives (d)	11,985	1	.....	2	4	3	.....	57	187	78	.....	.....	1060	50	.....
328	Truss-makers	74	.....	.....	.....	2	.....	.....	.....	.....	.....	.....	.....	.....	.....	.....
329	Type founders and cutters	649	.....	.....	.....	33	.....	.....	.....	15	.....	.....	.....	5	1	.....
330	Umbrella and parasol makers	1,439	.....	.....	9	36	.....	.....	1	13	6	1	1	5	4	1
331	Upholsterers	5,736	25	6	267	78	13	.....	37	334	59	39	25	87	64	47
332	Wheelwrights	20,942	421	162	398	289	227	133	712	535	332	294	144	343	203	389
333	Whip-makers	609	.....	.....	15	6	.....	.....	.....	8	3	.....	.....	2	.....	.....
334	Window-shade makers	245	.....	.....	.....	.....	.....	.....	.....	3	7	.....	.....	1	.....	.....
335	Wire makers and workers	1,834	.....	.....	13	174	.....	.....	.....	28	.....	.....	.....	5	4	19
336	Woodchoppers	8,338	597	107	1151	58	4	176	418	315	248	96	136	178	457	12
337	Wood turners and carvers	7,947	19	5	152	344	18	4	15	365	250	85	14	108	20	54
338	Woolen-mill operatives (e)	58,836	41	5	188	4499	112	.....	185	581	1083	431	49	428	.....	2432

(a) See Milliners, dress, and mantua makers, Shirt, cuff, and collar makers, and Tailors, tailoresses, and seamstresses.
(b) See Iron-foundry operatives.
(c) See Carpet-bag and satchel makers.
(d) See Cigar-makers.
(e) See Cotton-mill operatives and Mill and factory operatives, (not specified.)

TABLE XXVII (A.)—THE UNITED STATES—Continued.

Maryland.	Massachusetts.	Michigan.	Minnesota.	Mississippi.	Missouri.	Nebraska.	Nevada.	New Hampshire.	New Jersey.	New York.	North Carolina.	Ohio.	Oregon.	Pennsylvania.	Rhode Island.	South Carolina.	Tennessee.	Texas.	Vermont.	Virginia.	West Virginia.	Wisconsin.	The Territories.	
70	268	11	1	.....	120	17	.....	54	253	1913	.....	67	.....	348	14	.....	2	3	5	1	.....	3	13	311
.....	13	.....	.....	.....	1	.....	.....	.....	.....	38	.....	.....	.....	5	.....	1	.....	.....	.....	.....	.....	.....	1	312
.....	431	.....	.....	.....	.....	.....	.....	.....	2515	309	.....	1	.....	.....	.....	.....	.....	.....	.....	.....	.....	.....	.....	313
.....	45	.....	.....	.....	.....	.....	.....	.....	85	114	.....	42	.....	.....	.....	.....	.....	.....	.....	.....	.....	.....	.....	314
.....	11	.....	.....	.....	.....	.....	.....	.....	4	123	.....	55	.....	6	2	.....	.....	.....	.....	.....	.....	.....	.....	315
49	18	288	9	.....	.....	.....	.....	5	8	486	2	367	.....	91	.....	.....	31	.....	.....	6	66	57	.....	316
240	400	213	21	22	226	31	35	35	479	1848	.....	858	4	586	130	39	33	7	9	67	23	73	71	317
252	97	52	.....	20	89	2	4	209	149	772	.....	486	[illegible]	973	37	4	12	.....	1	10	.....	57	70	318
8	89	.....	1	1	8	.....	.....	.....	5	120	.....	15	.....	32	1	.....	.....	1	1	.....	.....	.....	9	319
10	73	20	1	1	11	1	.....	.....	17	534	.....	367	.....	410	20	.....	1	.....	1	2	2	17	5	320
3	1436	3	.....	.....	1	.....	.....	37	16	87	.....	.....	.....	18	71	1	.....	4	.....	.....	1	.....	4	321
103	46	[illegible]	.....	.....	68	.....	.....	.....	83	884	.....	3	.....	223	7	1	.....	1	.....	1	.....	.....	.....	322
5868	16787	3121	731	287	5243	217	115	888	6110	41627	1201	14180	90	19755	797	1990	1328	732	679	3130	730	2669	2314	323
1256	1594	870	262	145	1202	95	41	156	1153	6585	127	2909	[illegible]	3428	256	134	335	269	245	391	145	693	331	324
37	1383	26	24	1	20	2	.....	120	305	1255	.....	440	.....	427	56	.....	.....	1	60	.....	2	.....	.....	325
54	147	37	.....	.....	134	.....	1	2	484	241	.....	206	.....	185	8	.....	23	1	.....	.....	.....	31	5	326
84	21	67	.....	.....	696	.....	.....	.....	60	2029	748	543	.....	154	.....	.....	5	1	.....	6073	13	49	.....	327
1	15	6	.....	.....	.....	.....	.....	.....	2	24	.....	8	.....	16	.....	.....	.....	.....	.....	.....	.....	.....	.....	328
5	86	1	.....	.....	28	.....	.....	.....	19	178	.....	68	.....	204	.....	.....	1	.....	.....	2	.....	3	.....	329
25	26	9	1	.....	5	.....	.....	2	65	603	.....	23	.....	580	10	5	.....	.....	.....	1	2	1	4	330
167	780	101	13	12	154	10	17	22	195	1959	20	337	10	541	52	22	34	9	[illegible]	38	.....	78	76	331
1026	1152	583	226	171	599	37	120	284	1198	2208	539	660	72	3202	183	246	696	421	440	1311	229	472	276	332
[illegible]	336	2	.....	.....	22	.....	.....	6	1	60	.....	22	.....	112	.....	.....	.....	.....	1	.....	.....	.....	5	333
2	55	2	1	.....	.....	.....	.....	.....	8	144	.....	6	.....	15	.....	.....	.....	.....	.....	.....	.....	1	.....	334
21	776	17	.....	.....	1	.....	.....	6	216	315	.....	85	.....	131	13	.....	1	.....	.....	.....	.....	9	.....	335
73	122	156	4	238	259	11	503	240	83	184	41	343	47	380	17	54	363	326	73	319	5	35	509	336
193	1013	205	24	6	200	9	1	81	392	2459	7	698	8	841	75	8	35	9	17	18	7	129	59	337
168	19863	306	34	21	241	.....	5	3824	732	6869	67	1136	21	7294	5993	15	173	31	1380	158	132	324	15	338

TABLE XXVII (B.)—THE UNITED STATES.

	OCCUPATIONS.	The United States.	Alabama.	Arkansas.	California.	Connecticut.	Delaware.	Florida.	Georgia.	Illinois.	Indiana.	Iowa.	Kansas.	Kentucky.	Louisiana.	Maine.
	POPULATION, FEMALE, 10 YEARS AND OVER	13,970,079	365818	166543	146704	216776	46312	65446	434382	862889	585104	392895	109899	463374	265222	248143
	OCCUPATIONS, (FEMALES ENGAGED IN)	1,836,288	89618	15796	13780	33961	6007	9826	115493	63283	31110	23126	6509	50293	58284	28441
	AGRICULTURE	396,968	64860	8641	283	130	66	5548	73993	1034	428	356	310	3654	26937	55
1	Agricultural laborers	373,332	63894	8354	75	17	54	5350	72175	244	22	109	10	2126	26276	13
3	Dairywomen	417	4		115	3		17	21	3	1	1	1	10	5	3
5	Farmers and planters	22,681	954	286	91	108	12	180	1783	775	404	222	299	1499	648	39
6	Florists	39			1	2				1				1		
7	Gardeners	233	5	1				1	14	10	1	24		18	7	
9	Stock-herders	45			1											
10	Stock-raisers	30								1					1	
12	Turpentine laborers	184	3													
13	Vinegrowers	7														
	PROFESSIONAL AND PERSONAL SERVICES	1,066,672	22676	6859	10962	17554	4774	4005	36648	52594	26552	19953	5450	42050	28464	15409
14	Actors	692	6	3	78				3	57	28	5	7	6	3	
15	Apprentices to learned professions	45			1									4	1	
16	Apprentices to barbers	6													1	
17	Apprentices to dentists	1														
18	Architects	1														
19	Artists, (not specified) (a)	285	1	1	10	8			1	8	2			4	3	10
20	Auctioneers	12														
21	Authors and lecturers	115	1		2	3			1	13	7					4
22	Barbers and hairdressers	1,179	3	1	22	7	1			49	19	5	4	2	56	1
23	Bath-house keepers	5														
24	Billiard and bowling saloon keepers and employés	8														
26	Boarding and lodging house keepers	7,060	28	11	362	161	21	19	59	614	224	137	70	132	83	132
28	Card-writers	8					1									
31	Chiropodists	2														
33	Clergy	67	1	1	2	3	1		1	2	2	3		1		2
34	Clerks and copyists	247	1		2	1				13	1					2
35	Clerks in Government offices	943				2	1			4				1		4
36	Clerks in hotels and restaurants	77				9				3						
37	Dentists	24				2				1				1		
38	Designers and drawers	13														
39	Domestic servants	867,354	18506	5436	7735	14006	4383	3125	31215	42046	21342	14772	4002	37690	21399	10909
40	Employés of companies, (not specified) (b)	53								19				1		
41	Employés of Government	601				16				17		3		26	12	
42	Employés of hotels and restaurants, (not clerks)	6,299	6		70	124	6		85	1365	712		66	135	68	59
44	Hostlers	2														
45	Hotel-keepers	865	10	6	65	6	7	2	16	60	22	12	9	43	9	
46	Hunters and trappers	2										2				
48	Intelligence-office keepers	27				1				2						1
50	Janitors	146								3				2	3	
51	Journalists	35			1					4	4	1				2
52	Laborers, (not specified)	21,321	1002	79	144	170	64	51	1857	118	68	4	25	228	2489	49
55	Laundresses	55,609	1924	907	789	364	10	655	1912	1511	837	230	382	2057	3262	174
56	Lawyers	5													1	
57	Librarians	43								1	1	2		1		1
58	Livery-stable keepers	11											1			
60	Messengers	80										1				
62	Midwives	1,186	61	8	44			8	119	62	21	19	9	39	125	
63	Musicians, (professional) (c)	173	1		10	6				6	3			4	4	2
64	Naturalists	1														
65	Nurses	10,170	258	140	311	267	51	33	356	225	94	78	27	193	199	209
67	Officials of companies, (not specified) (d)	58			3	1				3				8		3
68	Officials of Government	414	7		3	11	1	2	7	23	17		2	2	8	11
69	Painters (a)	58				6				7	1			1		1
70	Physicians and surgeons	525	3		12	4	2	1	11	24	15	8	7	10	3	8
71	Restaurant-keepers	643	3		30	10		1		32	10	2	2	7	7	
73	Scavengers	2														
74	Sculptors (a)	4														

(a) See Artists, Painters, and Sculptors.
(b) See Employés of Express, Insurance, Railroad, Street railroad, and Telegraph companies, of Trading and transportation companies, (not specified,) and of Manufacturing establishments, (not specified.)
(c) See Teachers of Music.
(d) See Officials of Telegraph companies, of Trading and transportation companies, (not specified,) and of Manufacturing companies.

TABLE XXVII (B.)—THE UNITED STATES.

Maryland.	Massachusetts.	Michigan.	Minnesota.	Mississippi.	Missouri.	Nebraska.	Nevada.	New Hampshire.	New Jersey.	New York.	North Carolina.	Ohio.	Oregon.	Pennsylvania.	Rhode Island.	South Carolina.	Tennessee.	Texas.	Vermont.	Virginia.	West Virginia.	Wisconsin.	The Territories.	
294145	605780	413355	138112	293021	573389	35677	7225	134073	344868	1720455	404101	976786	24824	1305291	90927	262271	454718	273719	129503	462601	154190	360101	141440	
44852	128301	57447	10860	86501	38711	1895	443	24136	44411	257039	58860	83520	683	134335	21715	80946	45402	28595	13500	75201	8153	25535	19720	
1252	54	175	494	65474	1323	32	7	11	185	868	28228	757	16	1279	13	58946	19067	14031	94	16468	235	1387	277	
945	26	47	403	63963	452	2	1	5	63	186	25081	264	11	192	5	56949	16298	13105	5	15435	93	949	133	1
20	2	.....	1	6	6	.....	4	4	.....	87	4	5	2	34	.....	10	14	2	.....	12	.....	7	13	3
285	20	125	90	1500	859	29	2	.....	114	546	2960	437	1	1027	8	1986	2755	851	89	1015	142	414	126	5
.....	3	.....	.....	.....	1	.....	.....	.....	1	24	1	2	.....	1	.....	.....	.....	.....	.....	.....	.....	1	.....	6
2	[illegible]	3	.....	4	3	.....	.....	.....	7	23	2	46	2	25	.....	.....	.....	9	.....	2	.....	16	5	7
.....	.....	.....	.....	.....	.....	1	.....	.....	.....	.....	.....	.....	.....	.....	.....	.....	.....	40	.....	[illegible]	.....	.....	.....	9
.....	.....	.....	.....	1	.....	.....	.....	2	.....	.....	.....	.....	.....	.....	.....	.....	.....	24	.....	1	.....	.....	.....	10
.....	.....	.....	.....	.....	.....	.....	.....	.....	.....	.....	180	.....	.....	.....	.....	1	.....	.....	.....	.....	.....	.....	.....	12
.....	.....	.....	.....	.....	2	.....	.....	.....	.....	2	.....	3	.....	.....	.....	.....	.....	.....	.....	.....	.....	.....	.....	13
35948	55374	51974	9410	20092	31824	1664	279	9707	29105	171770	28217	64290	568	90326	7339	18857	24319	13714	11352	53114	7063	20172	16253	
10	[illegible]	14	1	.....	31	7	9	2	2	238	1	32	1	50	2	.....	17	1	.....	2	.....	1	15	14
1	4	.....	.....	.....	.....	.....	.....	1	23	6	.....	1	.....	3	.....	.....	.....	.....	.....	.....	.....	.....	.....	15
.....	.....	.....	.....	.....	.....	.....	.....	.....	.....	5	.....	.....	.....	.....	.....	.....	.....	.....	.....	.....	.....	.....	.....	16
.....	1	.....	.....	.....	.....	.....	.....	.....	.....	.....	.....	.....	.....	.....	.....	.....	.....	.....	.....	.....	.....	.....	.....	17
.....	.....	.....	.....	.....	.....	.....	.....	.....	.....	.....	.....	1	.....	.....	.....	.....	.....	.....	.....	.....	.....	.....	.....	18
3	34	[illegible]	.....	.....	[illegible]	1	.....	5	8	87	2	16	1	46	6	1	.....	1	1	.....	.....	8	3	19
.....	.....	.....	.....	.....	.....	.....	.....	.....	12	.....	.....	.....	.....	.....	.....	.....	.....	.....	.....	.....	.....	.....	.....	20
.....	20	2	.....	1	.....	.....	.....	5	3	35	.....	2	1	8	1	1	1	.....	4	.....	.....	.....	.....	21
47	199	32	1	.....	20	.....	.....	5	15	539	.....	16	.....	100	10	5	.....	.....	.....	.....	.....	6	14	22
.....	2	.....	.....	.....	1	.....	.....	.....	.....	2	.....	.....	.....	.....	.....	.....	.....	.....	.....	.....	.....	.....	.....	23
.....	1	.....	.....	.....	.....	.....	.....	.....	.....	2	.....	.....	.....	.....	.....	.....	.....	.....	.....	.....	.....	.....	.....	24
160	515	177	59	43	413	50	40	172	188	1801	15	358	3	507	106	19	37	48	16	58	12	98	112	26
.....	.....	.....	.....	.....	.....	.....	.....	.....	.....	2	.....	.....	.....	.....	.....	.....	.....	.....	.....	.....	.....	.....	.....	28
.....	1	.....	.....	.....	.....	.....	.....	.....	1	.....	.....	.....	.....	.....	.....	.....	.....	.....	.....	.....	.....	.....	.....	31
.....	9	.....	1	1	2	1	.....	.....	.....	19	.....	13	.....	1	1	.....	.....	.....	.....	.....	.....	.....	.....	33
3	93	8	.....	.....	5	.....	.....	10	15	70	.....	4	.....	14	3	.....	.....	.....	.....	.....	.....	.....	2	34
2	20	2	.....	.....	.....	.....	.....	[illegible]	.....	11	.....	6	.....	2	.....	.....	.....	2	.....	1	.....	3	879	35
.....	23	.....	2	.....	.....	.....	.....	.....	11	10	.....	3	.....	3	11	.....	.....	.....	.....	[illegible]	.....	.....	.....	36
.....	1	.....	.....	.....	1	.....	.....	.....	.....	2	.....	.....	1	13	.....	.....	.....	.....	.....	.....	.....	2	.....	37
.....	.....	.....	.....	.....	.....	.....	.....	.....	.....	.....	.....	.....	.....	11	.....	.....	.....	.....	.....	.....	.....	.....	2	38
31244	43503	46710	7816	12729	25041	1285	110	7329	24379	139271	23866	51310	364	77662	5688	13398	20701	10603	9338	45800	6357	15879	10405	39
.....	7	.....	.....	.....	.....	.....	.....	.....	.....	1	.....	.....	3	.....	3	.....	.....	.....	.....	2	.....	17	.....	40
14	156	.....	.....	.....	1	.....	.....	.....	3	39	.....	69	1	29	5	14	3	2	.....	7	17	84	83	41
55	322	121	[illegible]	12	408	24	19	12	110	776	22	473	1	510	102	54	144	6	76	53	46	185	69	42
.....	.....	.....	.....	.....	.....	.....	.....	.....	.....	2	.....	.....	.....	.....	.....	.....	.....	.....	.....	.....	.....	.....	.....	44
14	20	25	5	17	25	.....	3	13	25	127	9	47	7	181	.....	1	7	19	2	13	6	11	21	45
.....	.....	.....	.....	.....	.....	.....	.....	.....	.....	.....	.....	.....	.....	.....	.....	.....	.....	.....	.....	.....	.....	.....	.....	46
.....	8	.....	.....	.....	1	.....	1	.....	.....	[illegible]	.....	3	.....	1	1	.....	.....	.....	.....	.....	.....	.....	.....	48
1	2	.....	.....	.....	1	.....	.....	.....	[illegible]	91	.....	10	.....	24	.....	.....	.....	.....	.....	.....	.....	.....	1	50
.....	3	.....	.....	1	.....	.....	.....	.....	2	13	.....	1	.....	1	.....	.....	.....	.....	.....	.....	1	.....	1	51
171	432	64	37	4381	467	14	4	7	439	864	2118	78	.....	348	18	1785	799	1423	9	1337	9	109	60	52
2855	1627	462	107	1965	3332	108	37	64	1500	9387	834	2779	22	2229	468	2426	1537	1017	65	3489	225	296	3764	55
.....	.....	.....	.....	.....	2	.....	.....	.....	.....	1	.....	.....	.....	1	.....	.....	.....	.....	.....	.....	.....	.....	.....	56
.....	23	1	.....	.....	.....	.....	.....	.....	1	3	.....	2	.....	3	4	.....	.....	.....	.....	.....	.....	.....	.....	57
1	1	.....	.....	.....	1	.....	.....	.....	1	4	.....	.....	.....	.....	.....	.....	.....	.....	.....	.....	.....	2	.....	58
2	15	.....	.....	.....	.....	.....	.....	.....	1	21	.....	1	.....	8	.....	.....	.....	.....	.....	.....	.....	.....	31	60
[illegible]	6	5	5	41	62	2	4	.....	24	146	61	38	.....	45	.....	23	18	30	.....	78	11	24	17	62
2	33	6	2	.....	1	.....	.....	1	1	56	.....	6	.....	9	7	1	3	4	.....	.....	.....	5	.....	63
.....	.....	.....	.....	.....	.....	.....	.....	.....	.....	1	.....	.....	.....	.....	.....	.....	.....	.....	.....	.....	.....	.....	.....	64
223	1273	86	22	176	205	4	9	82	391	1759	281	395	15	1132	142	531	138	59	22	474	19	67	224	65
.....	10	3	2	2	.....	.....	.....	.....	.....	16	.....	2	.....	4	.....	1	1	.....	.....	2	1	.....	1	67
[illegible]	55	11	.....	3	7	3	.....	31	9	40	12	42	.....	54	4	3	1	2	6	18	3	9	1	68
1	6	[illegible]	.....	.....	.....	.....	.....	.....	4	11	.....	6	.....	3	1	.....	.....	.....	.....	.....	.....	2	.....	69
1	55	18	2	.....	14	.....	.....	.....	15	100	3	18	3	39	13	1	3	1	2	118	1	6	4	70
54	19	10	2	7	18	3	6	18	48	145	.....	70	3	77	4	1	3	15	4	4	.....	12	16	71
.....	.....	.....	.....	.....	.....	.....	.....	.....	.....	2	.....	.....	.....	.....	.....	.....	.....	.....	.....	.....	.....	.....	.....	73
.....	2	.....	.....	1	.....	.....	.....	.....	.....	1	.....	.....	.....	.....	.....	.....	.....	.....	.....	.....	.....	.....	.....	74

TABLE XXVII (B.)—THE UNITED STATES—Continued.

	OCCUPATIONS.	The United States.	Alabama.	Arkansas.	California.	Connecticut.	Delaware.	Florida.	Georgia.	Illinois.	Indiana.	Iowa.	Kansas.	Kentucky.	Louisiana.	Maine.
75	Sextons	7														
76	Short-hand writers	7								1						1
77	Showwomen	100			13					3	2		1	1		1
79	Teachers, (not specified)	84,047	796	259	1150	2196	216	108	944	5728	2908	4472	803	1353	698	3641
80	Teachers of dancing	8			1					2						
81	Teachers of drawing and painting	65				6	1			4	4	3		3		2
82	Teachers of music (a)	5,580	58	7	102	162	8		61	564	208	194	33	98	30	177
85	Whitewashers	391				2								2		
	TRADE AND TRANSPORTATION	18,698	90	17	127	209	90	7	74	546	146	59	26	331	335	235
86	Agents	56								1	3				1	
87	Apprentices in stores	5								1						
88	Bankers and brokers of money and stocks	15				1				3			3			
89	Barkeepers	70				1					1			4	5	
90	Boat hands	30			1											
91	Book-keepers and accountants in stores (b)	293				9				12			1	1	3	3
92	Canal-boat hands	10														
93	Clerks in stores (b)	6,194	11	10	11	116	50	1	15	238	55	16	7	71	13	160
94	Clerks and book-keepers in banks	22														
96	Clerks and book-keepers in insurance offices	3				1				2	1					1
97	Clerks and book-keepers in railroad offices	10														
98	Clerks and book-keepers in telegraph offices	1														
99	Commercial travelers	32			3	1				6		1	1			
100	Draymen, hackmen, teamsters, &c., (drivers)	196			10	1	1					9				
101	Employés of trading and transportation co's (c) (d)	177				13										
102	Employés of banks, (not clerks)	3														
103	Employés of express companies, (not clerks) (d)	5														
104	Employés of insurance companies, (not clerks) (d)	24	1										1			
105	Employés of railroad companies, (not clerks) (d)	62	2				1			29						
106	Employés of street railroad companies, (not clerks) (d)	1														
107	Employés of telegraph companies, (not clerks) (d)	355			2	26				20	4	2	2			16
108	Hucksters	1,215	20	1	6	2	1		44	11		2		24	87	2
109	Laborers	550			5	2				60		5		4	3	
110	Milkwomen	93	2			2				2	1			3	4	
112	Newspaper criers and carriers	7				1								1	2	
113	Officials of trading and transportation co's (c) (e)	3														
119	Officials of telegraph companies (e)	1														
120	Packers	192				10										
121	Pawnbrokers	5								1	1					
122	Peddlers	278	5		2	1			3	18	1		2		1	1
123	Pilots	1														
126	Saleswomen (b)	2,775			18					17	1			27	5	3
127	Shippers and freighters	3														
128	Steamboat women	40				6								1		
129	Stewardesses	85	5	1	4		1		2		9	2			2	
130	Toll-gate and bridge keepers	200				2	3	1	1	7	33			47		
131	Traders and dealers, (not specified)	2,833	13	4	33	7	11	1	2	70	7	7	6	57	79	1
132	in agricultural implements	50														
133	books and stationery	55	1		2		1					1				
134	boots and shoes	72			1						1					
135	cabinetware	16												2	1	
136	cigars and tobacco	117					1			1		3	1	2		
137	clothing	63			1					1				1	1	
138	cloths and textile fabrics	48								1				1		31
140	coal and wood	3													4	
141	cotton	3														
142	crockery, china, and stoneware	62												1		
143	drugs and medicines	34								2	1				1	
144	dry-goods	661				2	16	1	2	10	11	1	1	6	8	16
145	gold and silver ware and jewelry	20														
146	groceries	1,197	28		10	3	3	3	5	21	12	2	1	71	104	
147	hats and caps	15			3											
148	ice	1													1	

(a) See Musicians, (professional.)
(b) See Book-keepers and accountants in stores, Clerks in stores, and Saleswomen.
(c) Not specified.
(d) See Employés of companies, (not specified,) and of Manufacturing companies, (not specified.)
(e) See Officials of companies, (not specified,) and of Manufacturing companies.

TABLE XXVII (B.)—THE UNITED STATES—Continued.

Maryland.	Massachusetts.	Michigan.	Minnesota.	Mississippi.	Missouri.	Nebraska.	Nevada.	New Hampshire.	New Jersey.	New York.	North Carolina.	Ohio.	Oregon.	Pennsylvania.	Rhode Island.	South Carolina.	Tennessee.	Texas.	Vermont.	Virginia.	West Virginia.	Wisconsin.	The Territories.	
										3		2		2										75
	1								2	2														76
1	[illegible]	4			3		9			31		8		8				3					1	77
983	6236	3975	1294	704	1623	155	27	1858	1699	14819	966	7970	137	6787	667	574	849	431	1734	1276	343	3169	499	79
	2										1							1					1	80
	2	1	2		1				2	8		7		11	3		5							81
58	564	221	47	8	131	7	1	89	155	1185	24	483	5	394	59	18	52	46	73	43	12	177	26	82
5					1				8	8	2	18		6	1					337			1	85
975	2001	95	23	72	302	5		388	964	4792	85	857	8	4539	230	220	93	36	31	189	9	192	300	
	2								1	27		5		16										86
										4														87
										8														88
16	1	2			8				11	5	1	1		11			2			1				89
										29														90
3	166	3		1	2				2	47		10		13	11							6		91
										5		5												92
136	750	57	6	8	90	2		350	344	1667	10	376	2	1223	104	22	9	1	10	24	5	92	132	93
	1							2		17				1				1						94
	1																							96
	1								1					2		2	2			1			1	97
																						1		98
	9							1		3		6	1											99
126	1		[illegible]						1	13		5		5			20						1	100
10	46								75			27												101
										2									1					102
									1	3		1												103
1									1	2		4		12								2		104
	4	1									10			4		3	1	1		5		1		105
														1										106
3	61	4	[illegible]	1		1		6	1	67		18		74	4			16	1			11	11	107
71	29	1			16				15	283	54	34		248	3	166	3	3		56		9	24	108
15	200	1							1	173		43			33	1		2		1		1		109
9	1	2		23	5				2	24		1		1	1	1	2			[illegible]			3	110
					3																			112
	2									2		5												113
	1																							119
18	62								1	68		6		25	2									120
										2				1										121
3	31			1	8				6	119		23		46	1				2			4		122
										1														123
152	341	2			61			6	31	673		21	1	1390	14		3		[illegible]	1	1		1	126
			1	1																	1			127
	1								5	4		18										4	1	128
8	1	1		1	14	2			1	[illegible]		11		6	3	1			1	2			1	129
3		1			1				3	13		41		20			20			9			1	130
186	157	6	6	14	52			8	257	847	2	110	1	740	16	13	6	5	3	25		26	55	131
														56										132
5	5	1	1	1	2			1	2	15			1	9	1	1			2			2	1	133
4	1								3	7		2		52									1	134
					2				2	6				3										135
7	6								1	25	1	3		64						1			1	136
7	3				1					25				18	4					1				137
2	2									[illegible]							5							138
1										3														140
	1									2														141
2	1	1			3				1	29		1		21						1			1	142
2	4	1			1				3	10		2	1	5								1		143
54	66	3			7			13	37	198		17		154	13	3	3	1		10	1	6	1	144
	1	4			1					5		1	1	1	6									145
108	26	3		20	12				128	244	7	38		200	10	4	15	6	3	32	1	17	60	146
3	1									2		2		2	1							1		147
																								148

TABLE XXVII (B.)—THE UNITED STATES—Continued.

	OCCUPATIONS.	The United States.	Alabama.	Arkansas.	California.	Connecticut.	Delaware.	Florida.	Georgia.	Illinois.	Indiana.	Iowa.	Kansas.	Kentucky.	Louisiana.	Maine.
149	Traders in iron, tin, and copper wares	22			1									1	3	1
150	leather, hides, and skins	4													1	
152	liquors and wines	106	2		6	1	1				1			2	1	
153	live stock	5			1											
154	lumber	4														
156	music and musical instruments	18								1						
157	newspapers and periodicals	21		1						1				1	1	
158	oils, paints, and turpentine	1														
160	produce	63			3					1	1					
161	provisions	54									1					
162	real estate	14			4					1						
163	sewing-machines	75				1				8	1	8		3	2	
164	Undertakers	20													2	
165	Weighers, gaugers, and measurers	3														
	MANUFACTURES, MECHANICAL AND MINING INDUSTRIES.	353, 950	1992	279	2408	16068	1077	266	4778	9109	3984	2758	723	4258	2548	12742
167	Agricultural implement makers	25				2										
168	Artificial flower makers	951								8					2	3
169	Apprentices, (not specified) (a)	200	3	2	9	2	5	1		2	2	1		1	22	
170	Bag-makers	346								3				9		
171	Bakers	238			9	6			3	11	1			7	10	1
172	Basket-makers	215	2		45	27			9	4	2	1		4	3	1
173	Bell-foundry operatives	4				4										
174	Belting-factory operatives	1														
176	Bleachers, dyers, and scourers	319	1		2	12					3	1		4		1
180	Bookbinders and finishers	2, 729			12	24	2			52	6		1	33	1	13
181	Boot and shoe makers	9, 642			53	179	14		5	13	5	11		14	2	364
182	Box-factory operatives	2, 223			1	144	1			33	1			3	2	19
183	Brass founders and workers	102				70										
184	Brewers and maltsters	8								1						
185	Brick and tile makers	74	3				1		24				1			
187	Britannia and japanned ware makers	105				33				6						
188	Broom and brush makers	517				10				3				4		1
189	Bronze-workers	12														
190	Builders and contractors, (not specified)	3													1	
192	Button-factory operatives	536				238										
193	Cabinetmakers	712				17				6	4			2		1
194	Candle, soap, and tallow makers	42				1				2				1		
195	Card and fancy-paper makers	221														
198	Carpet-bag and satchel makers (b)	63														
199	Carpet-makers	5, 377	50	4	1	619	24	23	119	128	123		6	62		25
200	Carriage and wagon trimmers	32				2				2						
201	Charcoal and lime burners	5	3							1						
202	Cheese-makers	784				1				8						
203	Cigar-makers (c)	1, 844		1	4	30	7		1	10	1			1	11	12
204	Clerks and book-keepers in manufact'g estab'ments	220	1		3	10	1			10	6					5
205	Clock-makers	75				73										
206	Comb-makers	98														
207	Confectioners	612			4	8	1			10	1		7	22	1	3
209	Copper-workers	4														
210	Cotton-mill operatives (d)	64, 398	399	25	1	4536	264		1238	14	202			52	9	6133
211	Curriers, tanners, and finishers of leather	60				1										1
212	Daguerreotypists and photographers	228			1	4	1			15	5	4	1	1	1	2
213	Die-sinkers and stamp-makers	2														
214	Distillers and rectifiers	6			4											
215	Employés of manufacturing establishments (e) (f)	2, 498	9		7	66	6			111		2	1	68	1	
217	Engravers	29								1						
218	Fertilizer-establishment operatives	6														
219	File makers, cutters, and grinders	12														
220	Fireworks makers	11														
221	Fishers	35	1		19									2		
222	Flax dressers	321														
223	Fur-workers	355														1
224	Galloon, gimp, and tassel makers	327														

(a) All apprentices to manual trades, whose trades were specified on the schedule, have been included in these tables with the journeymen of their respective crafts.
(b) See Trunk and valise makers.
(c) See Tobacco factory operatives.
(d) See Mill and factory operatives, (not specified,) and Woolen-mill operatives.
(e) Not specified.
(f) See Employés of companies, (not specified,) of Express, Insurance, Railroad, Street railroad, and Telegraph companies, and of Trading and transportation companies, (not specified.)

TABLE XXVII (B.)—THE UNITED STATES—Continued.

Maryland.	Massachusetts.	Michigan.	Minnesota.	Mississippi.	Missouri.	Nebraska.	Nevada.	New Hampshire.	New Jersey.	New York.	North Carolina.	Ohio.	Oregon.	Pennsylvania.	Rhode Island.	South Carolina.	Tennessee.	Texas.	Vermont.	Virginia.	West Virginia.	Wisconsin.	The Territories.	
	2								3	8				3										149
	1								1	1														150
2	4	1		1					9	30		1		40			1			1			2	152
					1					2				1										153
										2				2										154
1	1								1	13													1	156
2	2				2				2	6		1		1	1									157
										1														158
3	1		1		4				7	7				31			1					3		160
6					1				2	13		2		10	2	3				14				161
										6		3												162
	4		1		5			1		12		13		8					2			5	1	163
									2					16										164
														3										165
6677	70872	5203	933	863	5262	193	157	14029	14157	79609	2330	17616	91	38191	14142	2923	1923	816	2023	5430	846	3784	2890	
								1		19					3									167
2	9				3				5	911		2		3	2								1	168
10	7	5		2	23				13	34	2	4		42	1		1			3		1	2	169
4	32				8				54	168		57		8						2		1		170
1	19			5	2				8	77	2	6		43	1	4	3		2	12		3	2	171
	17	5			4			3	1	24	2	5		20	3	1	4			12	2	14		172
																								173
															1									174
2	134				1			1	4	62		7		15	68								1	176
21	429	6			65	1			53	1342		167		470	9	1	7	1				6	7	180
43	5878	2	1		13			232	283	1447	5	121	1	939	10	3	1					2	1	181
12	350	7			21			155	80	1113		41		129	107							4		182
	5								6	3				18										183
1		1								5														184
1	2							3	3	2				15				1				18		185
	51								1	9				5										187
	88	1						1	17	258		107		20	7									188
	6									1														189
										2														190
	199								56					43										192
7	284	3	1		4			17	27	129		168		31	1							10		193
					1					19		1		16	1									194
	6							89		105				21										195
1	1								40	19		1		1										198
10	746	84	16	3	52			61	157	1123	58	263		401	243	62	174	122	14	389	89	116	10	199
	12								2	7		3		2					2					200
	1																							201
	8	12				3			4	606		108		3					19			12		202
8	152				9			2	19	321		150		981	117	1			2	1		3		203
4	35	3	1		1				13	40		44		41						1			1	204
	2																							205
	55									36				7										206
53	18	1	2		27				43	208	2	21		165	5			5		2		1	2	207
															4									209
356	2270	1	20	93	95			8166	1324	4635	710	102	1	4718	7059	535	377	41	140	430	9	2	3	210
	3		2	1					1	33		4		14										211
3	51	7	2	1	2			16	3	41	1	15	1	31	8	1		1	1			6	2	212
										2														213
										2														214
8	551	4			5			21	25	1055	3	52		370	65	6		2			4	51	5	215
	12									11		1		4										217
	1									4				1										218
										8					4									219
										4		7												220
8											3				1		1							221
	175								43	25		65		13										222
	11								6	266		3		66										223
	48								16	179		5		79										224

TABLE XXVII (B.)—THE UNITED STATES—Continued.

	OCCUPATIONS.	The United States.	Alabama.	Arkansas.	California.	Connecticut.	Delaware.	Florida.	Georgia.	Illinois.	Indiana.	Iowa.	Kansas.	Kentucky.	Louisiana.	Maine.
225	Gas-works employés	4														
226	Gilders	35								1						
227	Glass-works operatives	173								[illegible]						1
228	Glove-makers	1,219			1					30			1	3		
229	Glue-makers	6														
230	Gold and silver workers	1,229			3	16				79					4	2
231	Gun and lock smiths	33				24										
232	Hair cleaners and dressers	456	1		11	1				23	7	3		5	1	1
233	Harness and saddle makers	50				5								2		1
234	Hat and cap makers	3,350			23	588				10				1		13
235	Hoop-skirt makers	754				49					1					
236	Hose-makers, (leather and other)	118														
239	Ink-makers	3								1						
240	Iron & steel works & shops operatives, (not specified)	495				197				2				1		
244	Knitting and hosiery mill operatives	1,989	2			608				7				12		22
245	Linen-mill operatives	444														
247	Macaroni and vermicelli makers	2												2		
249	Manufacturers	190			15	10				3						4
253	Mattress-makers	28								2				1	[illegible]	
254	Meat and fruit preserving establishment employés	414														50
255	Meat packers, curers, and picklers	10								1						
256	Mechanics, (not specified)	2,559			12	190	1		11	22	2	12		[illegible]	1	6
257	Mill and factory operatives, (not specified) (a)	8,110	286	1	4	1627	87		386	68	38	17		44	41	103
258	Millers	239							1	3						
259	Milliners, dress and mantua makers (b)	90,480	278	44	1354	2259	423	20	494	4722	1378	2408	439	1092	686	2284
260	Mineral-water makers	5														
261	Miners	46								6				16		
262	Mirror and picture frame makers	24			1											
263	Morocco-dressers	24					6									
265	Needle-makers	34				13										
266	Officials of manufacturing companies (c)	[illegible]														
268	Oil-cloth makers	3														
269	Oil-refinery operatives	39				1				35						
270	Oil-well operators and laborers	1														
271	Organ-makers	[illegible]														
272	Oyster-packers	114														
273	Painters and varnishers	53				[illegible]				1			1			
274	Paper-hangers	19														
275	Paper-mill operatives	3,884	15		2	340	34		13	25	48			24		160
276	Patent-medicine makers	78														
278	Perfumers	106														
279	Piano-forte makers	4														
281	Plaster-molders	1														
282	Plate-printers	5														
284	Potters	112				1					7					
285	Powder-makers	7					1							1		
286	Printers	1,495	2		6	27	1			57	12	[illegible]	4	3	1	71
287	Print-works operatives	952														1
292	Rag-pickers	100	9						1					5	4	
294	Reed and shuttle makers	6														1
296	Rope and cordage makers	330				7										
297	Rubber-factory operatives	1,851				265										
298	Sail and awning makers	31								2						25
300	Saw-mill operatives	35		2										1		2
302	Scale and rule makers	26				26										
303	Screw-makers	346				13										
304	Sewing-machine factory operatives	1,866				117	14			2	2			3		
305	Sewing-machine operators	2,860	1			4									1	7
306	Shingle and lath makers	84		2						1						
310	Ship-riggers	16														
311	Shirt, cuff, and collar makers (b)	2,812			1	595	2			38				4		47
312	Shot, cartridge, and fuse makers	89				59										
313	Silk-mill operatives	2,302														

(a) See Cotton-mill operatives and Woolen-mill operatives.
(b) See Milliners, dress and mantua makers, Shirt, cuff, and collar makers, and Tailoresses and seamstresses.
(c) See Officials of companies, (not specified,) of Telegraph companies, and of Trading and transportation companies, (not specified.)

TABLE XXVII (B.)—THE UNITED STATES—Continued.

Maryland.	Massachusetts.	Michigan.	Minnesota.	Mississippi.	Missouri.	Nebraska.	Nevada.	New Hampshire.	New Jersey.	New York.	North Carolina.	Ohio.	Oregon.	Pennsylvania.	Rhode Island.	South Carolina.	Tennessee.	Texas.	Vermont.	Virginia.	West Virginia.	Wisconsin.	The Territories.	
										4														225
	7	1								15		7		4										226
	71							2	2	43		17		27	1						1			227
	5	5	1		2			18	7	1119		5		6			1		4	7		2	2	228
									3					2							1			229
4	454	29			10				227	150		21	1	87	142									230
	1									5		1		2										231
9	51		1		14			6	7	226	1	34		41		5		1	2			5		232
	11								2	12				1	16									233
	939	1			4				667	846		14		236	5				3					234
	246	10							10	409		24										5		235
2	12			2				81			2					8	5				1			236
	1													1										239
	183								2	43				57	9							1		240
1	297	13			1			440	30	271		29		232	11				13					244
									367	77														245
																								247
4	10	3			1			3	6	97		7		23	1							3		249
	3			1				4	3	7		3					1							253
298	22	2							11	26		3		2										254
	2									3				2				2						255
22	309	6			54	1		54	78	1322	2	12		211	169		2	1	3	45		1	4	256
288	1407	53	6	25	131			77	738	813	135	51	7	898	432	11	45	1	54	197	8		31	257
										8	2	2		195		16		9		1	1		1	258
2022	7579	2904	603	573	1714	115	129	1549	3744	26255	174	6296	66	11257	1665	536	333	167	836	743	228	2132	979	259
										5														260
		1			2				2		2	4		1							10		2	261
1	5								4	8		5												262
	4	2							4	1				7										263
	10							8		3														265
	1											1		1										266
									3															268
	1									2														269
												1												270
																								271
114																								272
	12	1							1	17		5		4			1							273
1	2				1					4		11												274
29	1452	35	5					18	101	623	23	272		595	1	18	6		9	3		32	1	275
	4									33		1		40										276
	5									82		1		18										278
	3								1															279
														1										281
										4				1										282
1	4								55	12		29		3										284
	4									1														285
3	299	15			24			33	21	527	5	87	1	165	7		1		10	1	1	29	79	286
	77							123	92	15				54	590									287
	8				13				1	27		4		1	1	19							7	292
									1					4										294
	161				11				7	130				14										296
	1121								268	117					80									297
										4														298
	2	2								4				1	1	2		4				14		300
																								302
	18													1	314									303
1	12		1							1662		29		12	7							4		304
12	649	15			6			20	70	1537		2		519	12					2			3	305
		6								13	1											61		306
														16										310
12	201	5			8	16		48	171	1352		31		260	8			2	2	1			8	311
	4									24				2										312
	334								1773	195														313

TABLE XXVII (B.)—THE UNITED STATES—Continued.

	OCCUPATIONS.	The United States.	Alabama.	Arkansas.	California.	Connecticut.	Delaware.	Florida.	Georgia.	Illinois.	Indiana.	Iowa.	Kansas.	Kentucky.	Louisiana.	Maine.
315	Starch-makers	40														
316	Stave, shook, and heading makers	33														
317	Steam-boiler makers	5														
319	Stereotypers	4														
321	Straw-workers	1,430				174	1									46
322	Sugar makers and refiners	10														
323	Tailoresses and seamstresses (a)	97,207	907	198	793	1435	151	222	2334	3304	1933	245	256	2609	1733	2215
324	Tinners	17				1						2		1		
325	Tool and cutlery makers	96				53										
326	Trunk and valise makers (b)	14				1				1						
327	Tobacco-factory operatives (c)	2,290				2				71	8			100	3	
328	Truss-makers	10														
329	Type founders and cutters	93				3				1						
330	Umbrella and parasol makers	690			2	6				1						
331	Upholsterers	178			2					3					4	3
333	Whip-makers	118			3	1										
334	Window-shade makers	26														
335	Wire makers and workers	81														
337	Wood turners and carvers	44								22						
338	Woolen-mill operatives (d)	22,776	19			1218	29		139	101	186	48	5	32		1091

(a) See Milliners, dress and mantua makers, and Shirt, cuff, and collar makers.
(b) See Carpet-bag and satchel makers.
(c) See Cigar-makers.
(d) See Cotton-mill operatives and Mill and factory operatives, (not specified.)

TABLE XXVII (B.)—THE UNITED STATES—Continued.

Maryland.	Massachusetts.	Michigan.	Minnesota.	Mississippi.	Missouri.	Nebraska.	Nevada.	New Hampshire.	New Jersey.	New York.	North Carolina.	Ohio.	Oregon.	Pennsylvania.	Rhode Island.	South Carolina.	Tennessee.	Texas.	Vermont.	Virginia.	West Virginia.	Wisconsin.	The Territories.	
.....	.....	.....	.....	.....	.....	.....	.....	.....	.....	40	.....	.....	.....	.....	.....	.....	.....	.....	.....	.....	.....	.....	.....	315
2	.....	.....	.....	.....	.....	.....	.....	.....	.....	.....	.....	5	.....	.....	.....	.....	26	.....	.....	.....	.....	.....	.....	316
.....	.....	.....	.....	.....	.....	.....	.....	.....	.....	5	.....	.....	.....	.....	.....	.....	.....	.....	.....	.....	.....	.....	.....	317
.....	.....	.....	.....	.....	.....	.....	.....	.....	.....	3	.....	.....	.....	1	.....	.....	.....	.....	.....	.....	.....	.....	.....	319
.....	1044	.....	.....	.....	.....	.....	.....	33	11	73	.....	.....	.....	16	30	.....	.....	.....	.....	.....	1	.....	1	321
.....	.....	.....	.....	.....	.....	.....	.....	.....	.....	10	.....	.....	.....	.....	.....	.....	.....	.....	.....	.....	.....	.....	.....	322
3219	13342	1860	267	144	2865	57	28	608	3108	22900	964	8747	13	10928	535	1690	891	454	401	2485	457	1179	1730	323
.....	6	1	.....	.....	.....	.....	.....	.....	.....	2	.....	2	.....	.....	.....	.....	.....	2	.....	.....	.....	.....	.....	324
.....	15	.....	.....	.....	.....	.....	.....	.....	.....	25	.....	.....	.....	.....	.....	.....	.....	.....	.....	.....	.....	.....	.....	325
.....	.....	.....	.....	.....	.....	.....	.....	.....	5	3	.....	1	.....	3	.....	.....	.....	.....	.....	.....	.....	.....	.....	326
15	4	24	.....	.....	60	.....	.....	.....	14	561	202	115	.....	40	.....	.....	.....	.....	.....	1070	.....	1	.....	327
.....	3	.....	.....	.....	.....	.....	.....	.....	.....	1	.....	.....	.....	6	.....	.....	.....	.....	.....	.....	.....	.....	.....	328
.....	23	.....	.....	.....	2	.....	.....	.....	.....	32	.....	19	.....	8	.....	.....	.....	.....	.....	.....	.....	.....	.....	329
2	5	.....	.....	.....	.....	.....	.....	.....	18	307	.....	3	.....	343	2	.....	.....	.....	.....	.....	.....	.....	1	330
9	21	.....	.....	1	.....	.....	.....	.....	3	62	.....	.....	.....	65	.....	.....	.....	.....	.....	.....	.....	1	4	331
.....	96	.....	.....	.....	.....	.....	.....	.....	.....	12	.....	4	.....	2	.....	.....	.....	.....	.....	.....	.....	.....	.....	333
.....	1	.....	.....	.....	.....	.....	.....	.....	.....	21	.....	.....	.....	4	.....	.....	.....	.....	.....	.....	.....	.....	.....	334
.....	56	.....	.....	.....	.....	.....	.....	4	6	10	.....	2	.....	1	2	.....	.....	.....	.....	.....	.....	.....	.....	335
2	8	.....	.....	.....	.....	.....	.....	.....	.....	10	.....	1	.....	1	.....	.....	.....	.....	.....	.....	.....	.....	.....	337
49	8131	67	4	12	3	.....	.....	2129	206	3019	29	178	.....	3034	2381	4	43	.....	506	23	28	62	.....	338

TABLE XXVIII.

THE NUMBER OF PERSONS IN THE UNITED STATES

ENGAGED IN EACH CLASS OF OCCUPATIONS,

WITH

DISTINCTIONS OF AGE AND SEX, AND OF NATIVITY,

(BY STATES AND TERRITORIES.)

TABLE XXVIII.—THE UNITED STATES.

STATES AND TERRITORIES.	PERSONS ENGAGED IN ALL CLASSES OF OCCUPATIONS.																			
	TOTAL.	AGE AND SEX.						NATIVITY.												
		10 to 15.		16 to 59.		60 and over.		United States.	Germany.	Ireland.	England and Wales.	Scotland.	Sweden, Norway, and Denmark.	France.	Other north of Europe.	Italy.	Other south of Europe.	British America.	China and Japan.	Other and unknown.
		M.	F.	M.	F.	M.	F.													
POPULATION (a)	28228945	2840200	2764169	10429159	10257645	989516	948265	22921058	1611781	1769375	600253	134274	230426	110979	147811	16357	83919	470476	60174	72062
UNITED STATES	12505923	548064	191100	9486734	1594783	634837	50405	9802034	836418	947234	301795	71922	109658	58200	32502	10024	56294	189318	46274	44250
Alabama	365258	34059	14068	220699	72858	20882	2692	359626	1329	2438	580	251	142	293	102	68	204	10	.....	215
Arizona	6030	85	30	5578	255	68	11	2420	355	446	117	45	12	54	36	14	64	85	14	2368
Arkansas	135919	7325	1979	107540	13402	5278	415	132811	1007	958	352	88	118	123	94	17	46	112	86	137
California	218648	1585	629	219777	12972	3506	179	110124	19311	30783	11366	3248	3407	4984	1617	3313	4667	4836	33768	7224
Colorado	17583	246	22	16748	409	153	5	13117	1012	1230	957	137	167	136	54	13	153	294	7	306
Connecticut	193421	3657	1993	144239	31014	11564	954	138804	6772	35519	6144	1583	270	443	82	54	374	3221	10	145
Dakota	5887	19	5	5575	152	133	3	3104	484	678	185	52	750	40	11	3	144	399	.....	37
Delaware	40313	2181	1231	29802	4524	2323	252	36281	629	2475	647	99	10	66	17	5	23	37	.....	24
Dist. of Columbia	49041	641	853	33013	12519	1546	469	41225	2515	3908	661	166	37	133	50	71	69	81	3	122
Florida	60703	4107	1100	44262	8450	2508	276	58437	336	392	209	83	72	72	25	41	50	32	.....	954
Georgia	414678	53524	25841	253158	85724	22203	3928	439008	1784	2541	555	206	86	142	44	28	106	92	1	85
Idaho	10879	34	.....	10683	125	38	.....	3824	529	885	546	90	179	119	19	9	92	286	4150	151
Illinois	742015	21742	3809	628593	58710	28397	764	497043	97810	61247	28248	7691	21676	4961	1757	394	7742	12603	5	838
Indiana	459369	12399	1567	393155	29148	22405	395	396086	35524	13704	5001	1240	1122	2392	338	88	1930	1669	2	273
Iowa	344276	12188	1944	294739	21888	14223	194	256110	30772	19355	9230	2435	11474	1482	2514	50	4208	3853	2	2791
Kansas	123852	2830	360	111227	6008	3286	115	98362	6970	6296	4035	941	3142	707	601	49	591	1561	.....	597
Kentucky	414593	34283	7802	307718	40472	22299	2019	382255	15666	11437	2200	518	91	954	303	167	488	296	7	211
Louisiana	256452	11600	7032	174150	48740	12418	2512	224881	9774	8290	1741	477	395	6580	622	758	1359	369	48	1158
Maine	208825	4319	2035	156714	25606	18751	800	187497	294	7300	1748	463	147	69	19	18	34	10539	1	96
Maryland	258543	10013	5897	191169	37259	12509	1696	219296	22590	11174	2742	1106	142	346	314	109	304	205	1	214
Massachusetts	579844	12180	6299	409180	119709	30183	2293	389692	7966	118267	20730	5098	1255	987	495	397	937	32636	91	1293
Michigan	404164	7045	2296	319569	51647	20103	504	286629	32282	20927	17717	4647	2827	1619	2611	57	1470	31105	2	2271
Minnesota	132657	2218	898	115195	9766	4384	196	60672	20989	10703	3114	1245	25449	724	445	23	1415	5261	.....	2617
Mississippi	318850	28671	13786	188832	70081	14846	2634	312981	1757	1594	557	225	588	348	126	122	241	83	1	227
Missouri	505556	19812	4627	427612	33214	19421	870	390469	58500	31376	8291	1791	1769	2635	2298	528	3758	3174	1	966
Montana	14048	1	4	13846	165	30	2	7290	1098	1436	697	205	268	166	67	27	132	1034	1584	44
Nebraska	43837	619	119	40607	1752	717	23	27592	6212	3227	1952	469	2116	218	244	27	561	894	.....	325
Nevada	26911	41	8	26307	428	120	7	12535	1831	3546	2268	448	422	391	121	143	366	1754	2679	407
New Hampshire	120162	2213	1055	82460	22890	11360	690	102989	258	6316	1504	524	77	58	3	6	4	7009	.....	1420
New Jersey	396036	7483	3486	229519	39815	14623	1110	200009	29314	45266	12568	2668	608	1669	1718	144	804	958	8	302
New Mexico	29361	994	301	23633	2617	1654	162	26356	539	489	119	32	25	106	16	24	49	31	.....	1575
New York	1491018	29661	14927	1126865	237282	77453	4830	935098	159683	264858	55168	14531	4701	10704	5789	1980	4395	31945	102	2064
North Carolina	351299	37724	10065	232553	46472	22132	2323	349696	525	365	323	172	20	27	21	12	62	12	.....	64
Ohio	840889	34392	4045	673513	77946	49464	1529	654320	95787	43712	22829	3823	459	6799	2149	398	5320	5023	6	354
Oregon	30651	417	41	28439	627	1112	15	21861	1258	1314	941	277	314	230	192	30	173	524	3209	328
Pennsylvania	1020544	29347	9640	804756	121943	52106	2752	774608	73578	111398	40103	7212	1247	3972	2055	298	1873	3163	33	1004
Rhode Island	88574	3510	2024	58419	18683	4930	1008	61633	925	17183	4780	940	64	85	13	33	108	2556	.....	254
South Carolina	263301	18968	11446	148719	65695	14668	3805	259840	1421	1259	257	148	79	52	34	48	60	15	1	87
Tennessee	367987	34091	7365	268163	35192	20031	2845	358262	2495	4200	1118	318	186	289	269	250	292	255	4	49
Texas	237126	13544	4216	186697	23690	8288	691	211206	9743	2317	1148	353	445	1078	265	74	1177	451	16	8853
Utah	21517	597	235	15885	812	960	28	8976	321	345	7134	1021	2825	41	153	21	140	131	73	336
Vermont	108763	1615	609	84821	12512	8827	379	89890	194	6210	1125	447	55	52	1	6	11	10756	.....	13
Virginia	412665	33954	14392	275501	58026	28009	2783	407093	1851	1991	844	277	47	129	64	61	75	139	3	91
Washington	9760	37	8	9310	222	177	6	5899	545	769	683	236	318	90	42	20	107	680	235	145
West Virginia	115229	5608	604	94070	7324	7398	225	107490	2936	3057	958	310	13	87	57	14	217	38	.....	52
Wisconsin	292808	6472	1278	243157	23242	17344	1015	134930	68331	23092	17159	3389	19891	1497	4612	95	9816	8843	.....	1153
Wyoming	6645	1	3	6337	296	7	1	3716	616	961	444	197	151	51	20	7	83	268	121	10

(a) Ten years and over.

TABLE XXVIII.—THE UNITED STATES—Continued.

STATES AND TERRITORIES.	PERSONS ENGAGED IN AGRICULTURE.																			
	TOTAL.	AGE AND SEX.						NATIVITY.												
		10 to 15.		16 to 59.		60 and over.		United States.	Germany.	Ireland.	England and Wales.	Scotland.	Sweden, Norway, and Denmark.	France.	Other north of Europe.	Italy.	Other south of Europe.	British America.	China and Japan.	Other and unknown.
		M.	F.	M.	F.	M.	F.													
THE UNITED STATES	5922471	426381	73177	4650191	309699	448931	14092	5303363	224531	138425	77173	17850	50480	16472	8579	1443	19154	48288	2861	13852
Alabama	291628	31523	11184	176782	52266	18463	1410	290901	171	276	7	53	16	29	8	8	9	1	.....	77
Arizona	1285	10	.....	1263	1	11	.....	533	49	36	14	6	3	7	3	2	13	20	.....	599
Arkansas	109310	6809	1244	89207	7197	4653	200	108390	229	261	115	24	41	49	14	1	20	23	72	71
California	47863	188	45	46022	214	1370	24	30629	2756	3803	1809	663	588	572	291	869	621	955	2694	1613
Colorado	6462	203	.....	6147	.....	112	.....	5593	229	165	143	34	34	31	11	5	38	89	.....	90
Connecticut	43653	1355	1	34360	96	7808	33	37540	755	3823	753	200	57	64	19	11	58	362	.....	11
Dakota	2522	15	.....	2382	.....	125	.....	1247	89	136	50	15	657	12	3	2	89	221	.....	1
Delaware	15973	1563	5	13045	21	1299	40	15465	75	254	131	16	1	19	3	.....	1	4	.....	4
District of Columbia	1365	19	1	1198	14	133	.....	1103	136	71	25	15	1	3	2	1	7	1	.....	.....
Florida	42492	3767	696	31151	4745	2026	107	42197	53	55	38	24	8	14	2	1	11	3	.....	86
Georgia	336145	49773	17471	194407	54692	17972	1830	335487	181	269	81	35	10	20	.....	.....	21	13	.....	28
Idaho	1462	28	.....	1412	.....	22	.....	1046	42	64	182	9	37	7	1	2	8	51	10	3
Illinois	376441	17582	59	337320	854	20505	121	292177	37717	15617	11248	2870	7372	2473	437	51	1859	4479	1	140
Indiana	266777	10733	7	237021	382	18595	39	242567	14873	3506	1880	428	387	1176	128	21	952	739	2	118
Iowa	210263	11243	26	187264	274	11400	56	160312	16924	10668	5568	1431	6884	836	1258	7	2244	2435	2	1694
Kansas	73228	2497	4	67799	274	2622	32	61193	3395	2416	2039	482	1525	360	345	12	279	876	.....	306
Kentucky	261080	29668	1019	210143	2324	17615	311	256528	2291	1469	293	73	29	185	83	25	30	25	.....	49
Louisiana	141467	8801	3556	96962	22500	8767	881	139381	488	376	133	49	54	632	48	54	84	14	10	144
Maine	82011	2671	5	65549	35	13736	15	78514	42	777	214	59	6	8	3	5	4	2377	.....	2
Maryland	80449	6213	166	66046	986	6938	100	77250	1843	913	247	64	8	38	20	9	34	10	.....	13
Massachusetts	72810	2357	2	57944	39	12455	13	61614	429	7422	728	240	40	54	16	8	39	2149	1	70
Michigan	187211	5684	26	165021	136	16331	13	144717	12324	6680	8000	1703	498	566	1127	15	244	10781	.....	556
Minnesota	75157	1953	279	68987	132	3723	83	32460	12952	6205	1934	697	15501	440	339	6	799	2288	.....	1536
Mississippi	259199	25857	10673	155003	53304	12865	1497	257454	410	520	177	68	313	57	37	5	46	20	.....	92
Missouri	263918	15886	286	231740	910	14969	127	240279	13976	3517	2322	475	393	463	519	45	818	1028	.....	83
Montana	2111	.....	.....	2101	1	9	.....	1478	96	165	118	25	45	19	2	3	20	138	.....	2
Nebraska	23115	544	.....	21938	22	601	10	15481	3583	892	940	228	828	106	159	6	310	441	.....	141
Nevada	2070	4	1	2041	6	18	.....	1412	125	118	131	41	51	22	3	14	8	92	27	26
New Hampshire	46573	1020	1	37016	9	8526	1	44215	15	694	299	62	1	4	.....	2	1	932	.....	348
New Jersey	63128	2734	10	52800	149	7409	26	54331	3139	3977	817	193	62	177	189	25	87	69	.....	32
New Mexico	18668	682	1	16262	176	1488	59	18127	48	27	7	1	2	15	.....	2	4	.....	.....	435
New York	374323	11190	40	316046	680	46219	148	304441	16990	27923	11714	2528	501	2273	698	85	492	6601	.....	77
North Carolina	269238	33859	5741	187788	21576	19363	911	268876	56	71	86	72	4	8	6	7	25	.....	.....	27
Ohio	397024	28006	63	333632	584	34629	110	349469	25060	7513	6101	991	125	3566	315	34	2459	1319	2	70
Oregon	13248	310	7	12121	7	801	2	11856	287	284	274	100	45	55	50	1	35	179	34	48
Pennsylvania	260051	12294	46	218247	1087	28231	146	237215	9501	8014	2789	670	157	782	219	12	336	300	1	55
Rhode Island	11780	568	.....	9125	7	2074	6	10570	40	694	113	32	5	1	.....	1	13	301	.....	10
South Carolina	206654	17433	9414	117630	47096	12645	2436	206173	128	194	60	22	30	5	4	2	7	2	.....	27
Tennessee	267020	30877	4240	200298	13114	16778	1713	265541	322	632	151	59	43	37	90	34	59	38	.....	14
Texas	166753	11711	2894	134226	10951	6785	186	155413	4226	466	354	116	191	383	77	3	659	12[illegible]	2	4743
Utah	10428	363	4	9459	7	595	.....	4542	57	76	3354	465	1577	5	58	2	81	59	.....	152
Vermont	57983	1280	.....	49364	93	7245	1	50920	30	1998	360	232	2	9	1	2	.....	4429	.....	.....
Virginia	244550	27074	3876	179627	11880	21381	712	243227	360	460	256	95	13	26	13	8	26	37	2	26
Washington	3771	19	.....	3625	12	115	.....	2733	176	235	164	97	80	21	11	3	29	207	.....	15
West Virginia	73960	4839	33	62816	167	6070	35	72199	607	773	176	49	1	31	32	6	62	13	.....	11
Wisconsin	159687	5176	51	139691	678	13433	658	70431	37252	13914	10669	2034	12254	810	1935	25	6113	4043	.....	207
Wyoming	165	.....	.....	163	1	1	.....	136	4	6	7	5	.....	2	.....	1	.....	4	.....	.....

TABLE XXVIII.—THE UNITED STATES—Continued.

STATES AND TERRITORIES.	PERSONS ENGAGED IN PERSONAL AND PROFESSIONAL SERVICES.																				
	AGE AND SEX.							NATIVITY.													
	Total.	10 to 15.		16 to 59.		60 and over.		United States.	Germany.	Ireland.	England and Wales.	Scotland.	Sweden, Norway, and Denmark.	France.	Other north of Europe.	Italy.	Other south of Europe.	British America.	China and Japan.	Other and unknown.
		M.	F.	M.	F.	M.	F.														
THE UNITED STATES	2684793	58348	91143	1483286	944861	76487	30668	1858178	191212	425087	49905	12672	29333	13102	7523	3219	13329	48014	19471	13748
Alabama	42125	2065	2693	16273	18746	1111	1237	40795	246	677	106	51	49	80	16	10	48	3	.....	44
Arizona	3115	68	28	2859	99	52	9	1167	189	328	67	24	1	28	15	7	31	37	13	1208
Arkansas	14877	426	710	7297	5937	295	212	14182	169	298	62	16	34	21	12	9	8	29	14	23
California	76112	1004	494	63291	10338	855	130	29460	5016	14778	2398	634	776	1594	329	778	864	1103	15867	2515
Colorado	3625	41	22	3183	353	21	5	2683	220	345	120	14	39	39	6	3	34	46	6	70
Connecticut	38704	197	544	19992	16288	961	722	22535	1131	13332	805	259	52	65	10	12	81	341	6	75
Dakota	2704	3	5	2554	134	5	3	1399	351	505	121	31	67	19	7	1	37	136	.....	30
Delaware	11389	399	911	5762	3668	454	195	9733	164	1304	124	20	1	12	4	2	9	7	.....	9
District of Columbia	29845	436	812	16666	10691	825	415	25817	758	2650	275	58	22	60	25	24	26	39	[illegible]	88
Florida	10897	298	395	6346	3445	248	165	10293	90	203	67	16	28	25	4	4	13	7	.....	147
Georgia	64083	3093	7855	22203	26825	2139	1968	62337	346	1076	128	48	13	33	5	8	21	28	.....	40
Idaho	1423	5	.....	1300	113	5	.....	700	115	154	67	17	25	12	1	3	15	38	247	29
Illinois	151931	1424	3394	94038	48686	3875	514	83964	22897	25140	4186	1361	7436	893	379	182	2329	2723	1	440
Indiana	80018	1004	1461	50760	24811	1702	280	65381	6514	5818	670	135	411	339	83	23	338	258	.....	48
Iowa	58484	560	1002	36796	18827	1175	124	43062	5026	4159	1051	229	2443	208	514	30	929	492	.....	341
Kansas	20736	235	382	14715	4995	336	73	15589	1207	1703	599	132	770	136	87	16	140	255	.....	102
Kentucky	84024	3288	6471	36592	34002	2094	1577	73989	3568	5350	338	72	17	231	61	43	229	60	4	62
Louisiana	65317	2271	3346	32374	23554	2238	1564	54814	2743	4381	460	121	102	1559	157	221	313	122	27	327
Maine	36092	323	961	18781	13804	1579	644	29186	48	3731	296	104	29	20	.....	0	6	2640	.....	26
Maryland	79226	2254	5017	38554	29514	2470	1417	66062	5816	6119	487	151	30	131	123	53	135	40	.....	79
Massachusetts	131291	1134	923	69664	52867	5119	1584	62392	1617	54376	2835	801	239	241	94	175	260	7916	6	339
Michigan	104728	694	2174	50470	49376	1590	424	72243	7952	8030	2912	974	1101	432	800	21	586	9325	.....	352
Minnesota	28330	191	606	18438	8698	291	106	12526	3448	2809	372	236	6323	134	43	7	296	1320	.....	816
Mississippi	40522	2562	3063	16524	15927	1344	1102	39204	302	495	117	52	126	73	10	8	59	25	.....	51
Missouri	106903	2057	3993	70984	27183	2038	648	70419	14521	15778	1614	297	794	755	526	195	1004	680	1	319
Montana	2674	1	4	2504	153	10	2	1465	294	326	122	39	23	40	11	14	34	138	151	17
Nebraska	10331	38	117	8565	1535	64	12	5587	1427	1555	402	107	695	60	36	14	172	177	.....	99
Nevada	7431	32	6	7079	266	41	7	2541	421	792	264	88	74	107	48	54	198	554	2160	130
New Hampshire	18528	94	243	7965	8872	762	592	15372	43	1636	123	40	13	16	1	.....	1	998	.....	285
New Jersey	83380	1166	1938	50100	26259	3009	908	47359	6909	24486	2579	515	176	330	467	35	138	301	4	81
New Mexico	7535	292	196	5128	1703	122	94	5819	264	347	70	19	14	61	7	13	26	16	.....	879
New York	405339	6898	8179	214986	159904	11685	3687	207692	36814	130788	9981	2915	1315	2537	1167	922	1056	9445	25	682
North Carolina	51290	3411	4148	18443	22746	1219	1323	50952	94	124	43	18	7	7	5	3	15	[illegible]	.....	18
Ohio	168308	2691	3221	96397	59938	4930	1131	119472	22210	18441	3354	569	89	1040	619	70	1160	1176	1	107
Oregon	6090	53	31	5332	526	137	11	3968	283	505	189	44	98	52	40	6	29	138	619	119
Pennsylvania	283000	6063	6993	175800	81384	10811	1949	197121	20853	52513	6949	1372	633	914	583	94	558	1060	15	330
Rhode Island	19679	162	158	11402	6839	785	333	10117	205	7618	605	148	24	46	3	6	35	774	.....	98
South Carolina	34383	1234	1849	13365	15746	927	1262	33720	188	357	42	23	20	9	2	4	6	2	.....	10
Tennessee	54396	2498	3024	26092	20250	1487	1045	51978	381	1503	163	38	49	73	26	82	45	42	.....	16
Texas	40882	1605	1289	24639	11932	924	493	34353	1559	997	260	97	105	268	49	22	153	94	8	2917
Utah	5317	198	222	4021	685	165	26	2126	60	121	1801	269	688	15	44	4	25	11	73	80
Vermont	21032	206	547	8847	10468	627	337	15520	46	2162	177	40	42	29	2	2	6	3002	.....	[illegible]
Virginia	98521	4832	10030	37362	41181	3213	1903	97540	235	524	93	22	10	21	12	7	12	26	.....	19
Washington	2207	9	8	1960	193	31	6	1116	134	257	159	22	43	27	3	10	28	147	160	101
West Virginia	16699	327	553	8858	6353	451	157	15094	498	839	123	31	3	11	8	8	62	6	.....	16
Wisconsin	58070	506	1122	35130	18779	2262	271	27618	13526	5017	1987	356	4222	272	1071	4	1708	2135	.....	154
Wyoming	3170	.....	3	2895	268	3	1	1716	314	640	142	47	57	27	8	4	51	98	60	6

TABLE XXVIII.—THE UNITED STATES—Continued.

STATES AND TERRITORIES.	PERSONS ENGAGED IN TRADE AND TRANSPORTATION.																			
	Total.	AGE AND SEX.						NATIVITY.												
		10 to 15.		16 to 59.		60 and over.		United States.	Germany.	Ireland.	England and Wales.	Scotland.	Sweden, Norway, and Denmark.	France.	Other north of Europe.	Italy.	Other south of Europe.	British America.	China and Japan.	Other and unknown.
		M.	F.	M.	F.	M.	F.													
THE UNITED STATES	1191238	13356	1116	1132194	16848	26990	734	862653	112435	119094	32086	8440	9564	8654	5956	2283	6137	16565	2250	5121
Alabama	14435	158	3	13803	83	384	4	12253	554	1054	172	65	45	98	47	34	69	5	.....	39
Arizona	591	1	.....	585	2	2	1	306	41	28	11	6	2	8	13	3	9	5	1	158
Arkansas	5491	41	7	5342	10	91	.....	4694	344	243	50	20	20	20	42	4	8	24	.....	22
California	33165	110	1	32639	123	289	3	15957	4948	3813	1537	509	884	889	421	583	407	688	1861	668
Colorado	2815	1	.....	2804	2	8	.....	1941	198	340	87	33	21	27	26	2	41	64	1	34
Connecticut	24720	138	31	23788	175	585	3	18775	705	4377	391	99	63	38	26	1	63	159	.....	23
Dakota	204	.....	.....	203	.....	1	.....	155	7	7	2	2	11	3	.....	.....	2	14	.....	1
Delaware	3437	46	.....	3138	87	163	3	3160	55	161	41	4	2	4	3	2	1	3	.....	1
District of Columbia	6126	125	3	5545	262	182	9	4942	475	505	94	13	2	28	12	21	11	15	.....	8
Florida	3023	15	.....	2927	7	74	.....	2377	121	65	51	19	24	16	13	20	16	8	.....	293
Georgia	17410	155	1	16597	72	584	1	15677	781	642	117	52	17	35	32	3	36	12	.....	6
Idaho	721	.....	.....	716	1	4	.....	448	77	44	20	5	11	18	7	1	14	25	30	21
Illinois	80422	865	31	77938	468	1073	47	50907	10786	9624	3180	874	1456	457	502	74	909	1566	.....	87
Indiana	36517	153	2	35736	139	482	5	29204	3735	2226	490	119	85	193	64	21	149	190	.....	38
Iowa	28210	128	4	27589	54	434	1	19921	2563	2507	695	180	1133	105	253	7	333	313	.....	200
Kansas	11762	45	.....	11632	23	59	[illegible]	8338	828	1388	355	95	332	74	70	5	57	157	.....	63
Kentucky	25292	295	6	24010	296	656	29	19649	2777	2021	320	97	7	161	69	50	60	49	3	29
Louisiana	23831	233	6	22729	301	534	28	14732	2884	1860	630	146	128	2033	228	301	495	89	1	304
Maine	28115	207	2	26765	230	908	3	26090	81	683	183	57	62	14	8	2	17	876	1	41
Maryland	35542	459	147	33135	788	973	40	29170	3799	1768	379	79	54	59	72	2	39	44	1	76
Massachusetts	83078	742	78	77422	1860	2913	63	68646	916	7986	1588	423	263	142	112	78	250	2389	3	282
Michigan	29588	147	4	28735	88	611	3	20762	2731	1547	1219	503	182	197	171	10	164	1985	2	115
Minnesota	10582	29	2	10456	21	74	.....	6126	1072	729	215	92	1695	44	26	3	73	467	.....	40
Mississippi	9148	84	1	8795	64	197	7	7664	598	287	89	45	60	136	51	93	71	20	1	33
Missouri	54885	612	27	53231	272	740	3	35730	9109	6062	1184	304	206	435	423	219	461	589	.....	166
Montana	1233	.....	.....	1230	1	2	.....	844	117	50	37	11	12	25	27	1	13	81	13	2
Nebraska	4628	14	.....	4596	5	13	.....	3030	375	464	185	42	346	19	19	4	22	100	.....	22
Nevada	3624	3	.....	3603	.....	15	.....	2274	400	189	107	40	39	38	29	23	45	162	163	112
New Hampshire	8514	46	1	7814	387	266	.....	7458	32	375	61	8	7	1	.....	3	1	398	.....	170
New Jersey	46206	665	23	43428	900	1149	41	33686	4348	5051	1759	411	73	267	197	37	133	153	4	87
New Mexico	863	11	.....	839	.....	13	.....	605	123	19	13	1	1	9	5	6	11	1	.....	69
New York	234581	3358	372	220991	4268	5440	152	151165	28069	34967	8665	2344	1109	1577	1505	274	800	3422	31	653
North Carolina	10179	126	4	9751	63	217	18	9716	281	81	49	26	4	3	5	.....	4	3	.....	7
Ohio	78547	783	33	74849	799	2058	25	55151	11245	7317	2211	430	68	569	355	97	331	716	1	56
Oregon	2619	17	.....	2552	7	42	1	1794	277	132	120	28	35	39	32	4	11	44	53	50
Pennsylvania	121253	2376	297	111180	4068	3158	174	93016	8684	14149	3178	575	104	395	349	78	196	354	4	171
Rhode Island	10108	193	12	9137	210	548	8	8704	79	848	259	77	6	2	[illegible]	1	13	78	.....	35
South Carolina	8470	79	.....	7881	194	290	26	7058	738	418	69	48	20	14	20	29	27	4	.....	25
Tennessee	17510	297	1	16798	84	322	8	15008	762	1091	180	56	23	64	71	94	104	44	4	[illegible]
Texas	13612	70	.....	13337	35	169	1	10139	1583	404	213	48	56	204	95	30	154	47	[illegible]	633
Utah	1665	19	5	1619	12	10	.....	1004	77	47	329	54	54	5	10	2	6	21	.....	56
Vermont	7132	20	.....	6943	30	138	1	6140	32	424	47	20	.....	3	1	1	1	463	.....	.....
Virginia	20181	261	10	19091	159	640	20	18696	562	583	122	47	10	40	23	36	14	20	.....	28
Washington	1129	1	.....	1118	2	8	.....	625	84	85	94	27	83	13	12	1	22	65	5	13
West Virginia	6897	63	.....	6687	9	138	.....	5670	384	674	106	22	3	8	6	.....	14	3	.....	7
Wisconsin	21534	164	2	20845	187	333	3	12260	3848	1577	1110	241	702	116	493	18	447	558	.....	164
Wyoming	1646	1	.....	1645	.....	.....	.....	986	150	182	72	43	44	9	8	2	13	72	61	4

TABLE XXVIII.—THE UNITED STATES—Continued.

STATES AND TERRITORIES.	PERSONS ENGAGED IN MANUFACTURES AND MECHANICAL AND MINING INDUSTRIES.																			
	Total	AGE AND SEX.						NATIVITY.												
		10 to 15.		16 to 59.		60 and over.		United States.	Germany.	Ireland.	England and Wales.	Scotland.	Sweden, Norway, and Denmark.	France.	Other north of Europe.	Italy.	Other south of Europe.	British America.	China and Japan.	Other and unknown.
		M.	F.	M.	F.	M.	F.													
THE UNITED STATES	2707421	49979	25664	2221063	323375	82429	4911	1777840	308240	264628	142631	32960	20281	19972	10444	3079	17674	76451	21692	11529
Alabama	17070	313	188	13841	1763	924	41	15677	358	431	223	82	32	86	31	16	78	1	.....	55
Arizona	1039	9	2	871	153	3	1	414	76	54	25	9	6	11	5	2	11	23	.....	403
Arkansas	6271	59	18	5694	258	239	3	5545	265	156	125	28	23	33	26	3	10	36	.....	21
California	81508	283	89	77825	2297	992	22	34078	6591	8389	5622	1442	1159	1929	576	1083	2775	2690	13346	2428
Colorado	4681	1	.....	4614	54	12	.....	2900	365	380	607	56	73	39	11	3	40	95	.....	112
Connecticut	86344	1967	1417	66099	14455	2210	196	59954	4181	13987	4195	1025	98	276	27	30	172	2359	4	36
Dakota	457	1	.....	436	18	2	.....	303	37	30	12	4	15	6	1	.....	16	28	.....	5
Delaware	9514	173	315	7857	748	407	14	7923	335	756	351	59	6	31	7	1	12	23	.....	10
District of Columbia	11703	61	37	9604	1552	406	43	9363	1146	682	267	80	12	42	11	25	25	26	.....	26
Florida	4291	27	9	3838	253	160	4	3570	72	69	53	24	12	17	6	16	10	14	.....	428
Georgia	27010	503	514	20251	4135	1508	129	25507	476	554	229	71	46	54	7	17	28	39	1	11
Idaho	7273	.....	.....	7255	11	7	.....	1630	295	623	277	59	106	82	10	3	55	172	3863	98
Illinois	133221	1871	325	119297	8702	2944	82	69995	26410	10866	9634	2586	5412	1138	439	87	2645	3835	3	171
Indiana	76057	509	97	69938	3816	1626	71	58934	10402	2154	1961	558	239	684	63	20	491	482	.....	69
Iowa	47319	257	12	43090	2733	1214	13	32815	6259	2021	1916	595	1014	333	489	6	702	613	.....	556
Kansas	18426	53	.....	17081	716	269	7	13242	1540	789	1042	232	515	137	99	16	115	273	.....	126
Kentucky	44197	1032	306	36973	3850	1934	102	32089	7030	2597	1249	276	38	377	90	49	169	162	.....	71
Louisiana	25507	295	124	22085	2385	879	39	15954	3659	1673	518	161	111	2356	189	182	467	144	10	383
Maine	62007	1118	1067	45619	11537	2528	138	53707	123	2109	1055	243	50	27	8	5	7	4646	.....	27
Maryland	63326	1087	567	53434	5971	2128	139	46814	11132	2374	1629	812	50	118	99	45	96	111	.....	46
Massachusetts	292665	7947	5296	204150	64943	9696	633	197040	5004	48483	15579	3634	713	550	273	136	388	20182	81	602
Michigan	82637	520	92	75343	5047	1571	64	48907	9275	4670	5586	1467	1046	424	513	11	476	9014	.....	1248
Minnesota	18588	45	11	17314	915	296	7	9560	3517	960	593	220	1930	106	37	7	247	1186	.....	225
Mississippi	9981	168	49	8510	786	440	28	8659	447	292	174	60	89	82	28	16	65	18	.....	51
Missouri	79850	1257	321	71657	4849	1674	92	44041	20894	6019	3171	715	376	982	833	69	1475	877	.....	398
Montana	8030	.....	.....	8011	10	9	.....	3503	591	895	420	130	188	82	27	9	65	677	1420	23
Nebraska	5763	23	2	5508	190	39	1	3494	827	316	425	92	247	33	30	3	57	176	.....	63
Nevada	13780	2	1	13584	156	46	.....	6308	885	2447	1766	279	258	224	41	52	115	946	329	139
New Hampshire	46553	1053	810	29665	13122	1806	97	35944	168	3611	1021	414	56	37	2	1	1	4681	.....	617
New Jersey	103322	2918	1515	83191	12507	3056	135	64633	14918	11752	7383	1549	297	895	865	47	446	435	.....	102
New Mexico	2295	9	104	1404	738	31	9	1805	104	96	29	11	8	21	4	3	8	14	.....	192
New York	476775	8215	6336	374842	72430	14109	843	271800	77810	71180	24808	6744	1776	4317	2419	699	2047	12477	46	652
North Carolina	20592	328	172	16601	2087	1333	71	20152	94	89	145	56	5	9	5	2	18	5	.....	12
Ohio	197010	2912	728	168635	16625	7847	263	130228	37272	10441	11163	1833	177	1624	860	107	1370	1812	2	121
Oregon	8694	37	3	8434	87	132	1	4243	411	393	358	105	136	84	70	19	98	163	2503	111
Pennsylvania	356240	8614	2304	299529	35404	9906	483	247256	34540	36722	27187	4595	348	1881	904	114	783	1449	13	448
Rhode Island	47007	2587	1854	28755	11627	1523	661	32242	601	8023	3803	683	29	36	1	25	47	1403	.....	111
South Carolina	13794	222	183	9843	2659	806	81	12889	367	290	86	55	9	24	8	13	20	7	1	25
Tennessee	29061	419	100	25275	1744	1444	79	25735	1030	974	624	165	71	115	82	40	84	131	.....	10
Texas	15879	158	33	14495	772	410	11	11301	2375	450	321	92	93	223	44	19	211	190	.....	560
Utah	4107	17	4	3786	108	190	2	1304	127	101	1650	233	506	16	41	13	28	40	.....	48
Vermont	22616	109	62	19667	1921	817	40	17310	86	1626	541	155	11	11	.....	1	1	2862	.....	9
Virginia	49413	1787	476	39421	4806	2775	148	47630	694	424	373	113	14	42	16	10	23	56	....	18
Washington	2653	8	.....	2607	15	23	.....	1416	151	192	266	90	112	29	16	6	28	261	70	16
West Virginia	17673	379	18	15709	795	739	33	14527	1447	771	553	208	6	37	11	.....	79	16	.....	18
Wisconsin	53517	626	103	47791	3598	1316	83	24621	13705	2584	3393	758	2713	299	1113	48	1548	2107	.....	628
Wyoming	1664	.....	.....	1634	27	3	.....	878	148	133	223	102	50	13	4	.....	19	94	.....	.....

TABLE XXIX.

NUMBER OF PERSONS IN THE UNITED STATES

ENGAGED IN EACH SPECIAL OCCUPATION,

WITH DISTINCTIONS OF

AGE AND SEX, AND OF NATIVITY.

TABLE XXIX.—THE UNITED STATES.

	OCCUPATIONS.	PERSONS OCCUPIED.								
		AGE AND SEX.								
		All ages.			10 to 15.		16 to 59.		60 and over.	
		Total.	Males.	Females.	M.	F.	M.	F.	M.	F.
	POPULATION, 10 YEARS AND OVER	28, 228, 945	14, 258, 866	13, 970, 079	2, 840, 200	2, 764, 169	10, 429, 150	10, 257, 645	989, 516	948, 265
	ALL OCCUPATIONS, (PERSONS ENGAGED IN)	12, 505, 923	10, 669, 635	1, 836, 288	548, 064	191, 100	9, 486, 734	1, 594, 783	634, 837	50, 405
	AGRICULTURE	5, 922, 471	5, 525, 503	396, 968	426, 381	73, 177	4, 650, 191	309, 699	448, 931	14, 092
1	Agricultural laborers	2, 885, 996	2, 512, 664	373, 332	426, 305	73, 169	1, 996, 886	290, 822	89, 473	9, 341
2	Apiarists	136	136	.....	.....	.....	124	.....	12	.....
3	Dairymen and dairywomen	3, 550	3, 133	417	.....	.....	3, 065	401	68	16
4	Farm and plantation overseers	3, 609	3, 6 9	.....	.....	.....	3, 493	.....	116	.....
5	Farmers and planters	2, 977, 711	2, 955, 030	22, 681	.....	.....	2, 599, 975	18, 025	355, 055	4, 656
6	Florists	1, 085	1, 046	39	.....	.....	1, 006	38	40	1
7	Gardeners and nurserymen	31, 435	31, 202	233	.....	.....	27, 545	203	3, 657	30
8	Stock-drovers	3, 181	3, 181	.....	.....	.....	3, 082	.....	[illegible]	.....
9	Stock-herders	5, 590	5, 545	45	.....	.....	5, 433	8	112	37
10	Stock-raisers	6, 588	6, 558	30	.....	.....	6, 365	23	193	7
11	Turpentine farmers	361	361	.....	.....	.....	350	.....	11	.....
12	Turpentine laborers	2, 117	1, 933	184	76	8	1, 845	173	12	3
13	Vinegrowers	1, 112	1, 105	7	.....	.....	1, 022	6	83	1
	PROFESSIONAL AND PERSONAL SERVICES	2, 684, 793	1, 618, 121	1, 066, 672	58, 348	91, 143	1, 483, 286	944, 861	76, 487	30, 668
14	Actors	2, 053	1, 361	692	8	17	1, 330	672	23	3
15	Apprentices to learned professions	386	341	45	56	12	285	33	.....	.....
16	Apprentices to barbers	859	853	6	262	3	591	3	.....	.....
17	Apprentices to dentists	166	165	1	29	.....	136	1	.....	.....
18	Architects	2, 017	2, 016	1	.....	.....	1, 968	1	48	.....
19	Artists, (not specified) (a)	2, 948	2, 663	285	7	.....	2, 561	282	95	3
20	Auctioneers	2, 266	2, 254	12	.....	.....	2, 143	12	111	.....
21	Authors and lecturers	458	343	115	.....	.....	310	111	33	4
22	Barbers and hairdressers	23, 935	22, 756	1, 179	259	56	22, 222	1, 118	275	5
23	Bath-house keepers	94	89	5	.....	.....	78	4	11	1
24	Billiard and bowling-saloon keepers and employés	1, 220	1, 217	3	7	1	1, 200	2	10	.....
25	Bill-posters	424	424	.....	5	.....	406	.....	13	.....
26	Boarding and lodging house keepers	12, 785	5, 725	7, 060	.....	.....	5, 184	6, 588	541	472
27	Boot-blacks	587	587	.....	238	.....	340	.....	9	.....
28	Card-writers	33	30	3	.....	.....	29	3	1	.....
29	Chemists, (practicing)	608	608	.....	.....	.....	579	.....	29	.....
30	Chimney-sweeps	73	73	.....	11	.....	59	.....	3	.....
31	Chiropodists	65	63	2	.....	.....	58	2	5	.....
32	Claim agents	693	693	.....	.....	.....	663	.....	30	.....
33	Clergymen	43, 874	43, 807	67	.....	.....	39, 426	63	4, 381	4
34	Clerks and copyists	6, 138	5, 891	247	187	9	5, 599	237	105	1
35	Clerks in Government offices	8, 672	7, 729	943	23	10	7, 436	928	270	5
36	Clerks in hotels and restaurants	5, 243	5, 166	77	46	3	5, 073	74	47	.....
37	Dentists	7, 839	7, 815	24	.....	.....	7, 653	23	162	1
38	Designers and draughtsmen	934	921	13	[illegible]	.....	900	13	18	.....
39	Domestic servants	975, 734	108, 380	867, 354	22, 598	86, 905	81, 964	756, 445	3, 818	24, 004
40	Employés of companies, (not specified) (b)	848	795	53	14	.....	708	51	73	2
41	Employés of Government	14, 407	13, 806	601	89	2	13, 331	581	386	18
42	Employés of hotels and restaurants, (not clerks)	23, 438	17, 139	6, 299	723	198	16, 195	6, 068	221	33
43	Engineers, civil	4, 703	4, 703	.....	1	.....	4, 574	.....	128	.....
44	Hostlers	17, 586	17, 584	2	435	1	16, 769	1	380	.....
45	Hotel-keepers	26, 394	25, 529	865	.....	.....	24, 109	792	1, 420	73
46	Hunters and trappers	940	938	2	16	.....	845	2	77	.....
47	Indian scouts, guides, and interpreters	171	171	.....	.....	.....	162	.....	9	.....
48	Intelligence-office keepers	191	164	27	.....	.....	150	25	14	2
49	Inventors	352	352	.....	.....	.....	333	.....	19	.....
50	Janitors	1, 769	1, 623	146	9	1	1, 456	136	158	9
51	Journalists	5, 286	5, 251	35	.....	.....	5, 146	34	105	1
52	Laborers, (not specified)	1, 031, 666	1, 010, 345	21, 321	29, 013	3, 146	931, 486	16, 918	49, 846	1, 257

(a) See Painters and Sculptors.
(b) See Employés of Express, Insurance, Railroad, Street railroad, and Telegraph companies, of Trading and transportation companies, (not specified,) and of Manufacturing establishments, (not specified.)

TABLE XXIX.—THE UNITED STATES.

PERSONS OCCUPIED.													
NATIVITY.													
United States.	Germany.	Ireland.	England and Wales.	Scotland.	Sweden, Norway, and Denmark.	France.	Other north of Europe.	Italy.	Other south of Europe.	British America.	China and Japan.	Other and unknown.	
22,921,058	1,611,781	1,769,375	609,253	134,274	230,426	110,979	147,811	16,357	83,919	470,476	60,174	72,062	
9,802,034	836,418	947,234	301,795	71,922	109,658	58,200	32,502	10,024	56,294	189,318	46,274	44,250	
5,303,363	224,531	138,425	77,173	17,850	50,480	16,472	8,579	1,443	19,154	48,288	2,861	13,852	
2,700,268	57,261	43,398	19,122	3,798	19,917	4,026	2,431	362	6,808	20,589	1,766	6,250	1
128	4	.....	.....	.....	.....	2	.....	.....	.....	2	.....	.....	2
1,831	797	343	91	18	34	111	46	17	165	53	14	30	3
3,396	49	59	26	16	.....	18	2	.....	2	5	1	35	4
2,569,023	159,114	88,923	54,880	13,050	30,259	11,459	5,870	377	11,795	27,171	366	5,424	5
522	183	104	135	63	6	48	4	.....	10	[illegible]	.....	1	6
13,845	6,259	5,079	2,378	756	178	679	185	654	280	318	676	148	7
2,740	190	118	49	16	6	15	7	1	7	10	.....	22	8
3,320	151	153	141	78	50	38	10	5	23	49	35	1,537	9
5,321	214	222	178	51	26	44	11	7	42	75	.....	397	10
360	.....	1	.....	.....	.....	.....	.....	.....	.....	.....	.....	.....	11
2,111	2	1	1	2	.....	.....	.....	.....	.....	.....	.....	.....	12
498	307	24	172	2	4	32	13	20	22	7	3	8	13
1,858,178	191,212	425,087	49,905	12,672	29,333	13,102	7,513	3,219	13,329	48,014	19,471	13,748	
1,328	153	99	234	11	.....	31	5	20	20	35	95	22	14
347	14	6	10	.....	.....	1	.....	2	1	4	.....	1	15
685	134	4	12	1	.....	3	6	.....	6	7	.....	1	16
154	2	1	2	.....	1	.....	.....	.....	.....	5	.....	1	17
1,343	261	72	145	65	19	35	13	2	19	33	.....	10	18
2,029	420	81	176	24	14	68	23	22	28	48	2	13	19
1,907	97	96	87	17	3	18	7	1	5	19	.....	9	20
372	32	11	24	4	2	2	1	.....	1	5	.....	4	21
16,377	4,814	423	381	71	67	433	176	162	253	350	243	185	22
53	15	2	12	2	1	6	2	.....	1	.....	.....	.....	23
968	107	45	28	4	6	19	[illegible]	4	4	24	.....	8	24
333	22	39	14	2	.....	3	.....	.....	1	7	1	2	25
7,496	1,336	2,173	572	108	243	153	51	38	105	349	112	49	26
446	16	28	6	.....	3	11	1	38	7	10	3	18	27
19	2	4	6	.....	1	.....	.....	1	.....	.....	.....	.....	28
330	134	26	61	13	4	8	14	1	8	5	.....	4	29
60	6	1	2	1	2	.....	1	.....	.....	.....	.....	.....	30
47	4	3	5	1	.....	2	.....	.....	1	1	.....	1	31
644	13	9	15	1	.....	5	.....	.....	2	4	.....	.....	32
35,668	2,745	1,740	1,566	318	198	416	177	118	282	485	6	155	33
5,341	206	196	186	38	8	20	7	2	11	80	12	31	34
7,519	338	379	186	43	21	35	19	2	26	64	.....	37	35
4,467	260	210	101	14	17	27	7	8	33	83	.....	16	36
7,299	146	58	116	24	9	21	8	2	14	106	.....	36	37
542	139	48	100	28	7	28	8	.....	12	18	.....	4	38
729,180	42,866	145,956	12,531	3,399	11,287	2,874	1,488	331	2,755	14,878	5,429	2,769	39
628	43	97	37	11	6	5	8	2	2	6	1	2	40
10,078	987	2,425	381	133	66	64	31	5	42	164	1	30	41
15,598	2,145	3,762	504	121	197	254	65	75	157	305	98	157	42
3,959	191	167	206	39	17	31	20	2	12	42	.....	17	43
11,756	1,365	3,282	428	91	80	89	45	16	58	322	10	44	44
19,416	3,037	1,915	831	118	104	239	96	45	143	384	19	47	45
752	24	13	28	4	10	11	1	.....	1	92	.....	4	46
95	11	2	6	.....	3	8	4	.....	2	13	16	11	47
111	22	15	8	3	4	3	2	.....	.....	7	15	1	48
317	10	3	11	2	2	1	.....	.....	.....	6	.....	.....	49
1,031	154	371	120	25	13	21	7	1	5	9	.....	12	50
4,411	314	174	183	55	20	34	7	1	16	54	1	16	51
602,075	96,432	229,199	21,932	5,723	15,459	4,832	4,015	1,465	7,253	25,394	9,436	8,451	52

TABLE XXIX.—THE UNITED STATES—Continued.

	OCCUPATIONS.	PERSONS OCCUPIED.								
		AGE AND SEX.								
		All ages.			10 to 15.		16 to 59.		60 and over.	
		Total.	Males.	Females.	M.	F.	M.	F.	M.	F.
53	Lamp-lighters	276	276	.....	7	.....	250	.....	19	.....
54	Land-surveyors	2,671	2,671	.....	3	.....	2,448	.....	220	.....
55	Launderers and laundresses	60,906	5,297	55,609	157	391	5,016	52,948	124	2,270
56	Lawyers	40,736	40,731	5	.....	.....	38,943	5	1,788	.....
57	Librarians	213	170	43	1	.....	148	43	21	.....
58	Livery-stable keepers	8,504	8,493	11	.....	.....	8,269	9	224	2
59	Marines, (United States)	477	477	.....	.....	.....	474	.....	3	.....
60	Messengers	8,717	8,637	80	4,034	59	4,354	21	249	.....
61	Metallurgists	164	164	.....	.....	.....	164	.....	.....	.....
62	Midwives	1,186	.....	1,186	.....	.....	.....	766	.....	420
63	Musicians, (professional) (a)	6,519	6,346	173	42	4	6,131	164	173	5
64	Naturalists	287	286	1	.....	.....	268	1	18	.....
65	Nurses	10,976	806	10,170	.....	.....	754	8,882	52	1,288
66	Officers of the Army and Navy, (United States)	2,286	2,286	.....	.....	.....	2,207	.....	79	.....
67	Officials of companies, (not specified) (b)	3,410	3,352	58	.....	.....	3,149	50	203	8
68	Officials of Government	44,743	44,329	414	.....	.....	41,661	397	2,668	17
69	Painters (c)	775	717	58	.....	.....	697	58	20	.....
70	Physicians and surgeons	62,383	61,858	525	.....	.....	57,573	374	4,285	151
71	Restaurant-keepers	35,185	34,542	643	.....	.....	33,874	583	668	60
72	Sailors, (United States Navy)	780	780	.....	8	.....	765	.....	7	.....
73	Scavengers	301	299	2	1	.....	274	2	24	.....
74	Sculptors (c)	250	246	4	.....	.....	234	4	12	.....
75	Sextons	1,151	1,144	7	.....	.....	932	6	212	1
76	Short-hand writers	154	147	7	1	.....	143	7	3	.....
77	Showmen and showwomen	1,177	1,077	100	10	6	1,052	94	15	.....
78	Soldiers, (United States Army)	22,081	22,081	.....	.....	.....	22,059	.....	22	.....
79	Teachers, (not specified)	126,822	42,775	84,047	36	300	40,769	83,261	1,970	486
80	Teachers of dancing	149	141	8	.....	.....	137	8	4	.....
81	Teachers of drawing and painting	108	43	65	.....	.....	42	65	1	.....
82	Teachers of music (a)	9,491	3,911	5,580	3	16	3,732	5,515	176	49
83	Translators	21	21	.....	.....	.....	17	.....	4	.....
84	Veterinary surgeons	1,166	1,166	.....	.....	.....	1,048	.....	118	.....
85	Whitewashers	2,873	2,482	391	6	3	2,245	375	231	13
	TRADE AND TRANSPORTATION	1,191,238	1,172,540	18,698	13,356	1,116	1,132,194	16,848	26,990	734
86	Agents	10,499	10,443	56	18	1	10,056	55	369	.....
87	Apprentices in stores	678	673	5	106	1	555	4	12	.....
88	Bankers and brokers of money and stocks	10,631	10,616	15	3	.....	10,130	7	483	8
89	Barkeepers	14,362	14,292	70	158	1	13,976	67	158	2
90	Boatmen and watermen	21,332	21,302	30	399	9	20,463	21	440	.....
91	Book-keepers and accountants in stores (d)	31,177	30,884	293	57	6	30,280	283	547	4
92	Canalmen	7,338	7,328	10	637	2	6,572	8	119	.....
93	Clerks in stores (d)	222,504	216,310	6,194	6,406	679	208,126	5,462	1,778	53
94	Clerks and book-keepers in banks	7,103	7,081	22	25	.....	6,972	22	84	.....
95	Clerks and book-keepers in express companies	767	767	.....	5	.....	758	.....	4	.....
96	Clerks and book-keepers in insurance offices	1,568	1,562	6	13	.....	1,521	6	28	.....
97	Clerks and book-keepers in railroad offices	7,374	7,364	10	28	.....	7,290	10	46	.....
98	Clerks and book-keepers in telegraph offices	191	190	1	18	.....	171	1	1	.....
99	Commercial travelers	7,262	7,230	32	4	.....	7,071	32	155	.....
100	Draymen, hackmen, teamsters, &c	120,756	120,560	196	1,310	117	116,736	79	2,514	.....
101	Employés of trading and transportation co's (e)	4,152	3,975	177	118	18	3,759	159	98	.....
102	Employés of banks, (not clerks)	424	421	3	7	.....	397	3	17	.....
103	Employés of express companies, (not clerks)	8,554	8,549	5	52	.....	8,357	5	140	.....
104	Employés of insurance companies, (not clerks)	11,611	11,587	24	2	.....	11,133	24	452	.....
105	Employés of railroad companies, (not clerks)	154,027	153,965	62	874	.....	151,559	30	1,532	32
106	Employés of street railroad companies, (not clerks)	5,103	5,102	1	26	.....	5,054	.....	22	1
107	Employés of telegraph companies, (not clerks)	8,316	7,961	355	255	5	7,677	350	29	.....
108	Hucksters	17,362	16,147	1,215	140	17	15,259	1,038	748	100
109	Laborers	14,882	14,332	550	576	48	13,410	501	346	1
110	Milkmen and milkwomen	3,728	3,635	93	34	4	3,492	76	109	13

(a) See Musicians, (professional,) and Teachers of music.
(b) See Officials of Express, Insurance, Railroad, Street railroad, and Telegraph companies, (not specified,) and of Manufacturing and mining companies.
(c) See Artists, (not specified,) Painters, and Sculptors.
(d) See Book-keepers and accountants in stores, Clerks in stores, and Salesmen and saleswomen.
(e) Not specified.

TABLE XXIX.—THE UNITED STATES—Continued.

PERSONS OCCUPIED.													
NATIVITY.													
United States.	Germany.	Ireland.	England and Wales.	Scotland.	Sweden, Norway, and Denmark.	France.	Other north of Europe.	Italy.	Other south of Europe.	British America.	China and Japan.	Other and unknown.	
177	34	51	7	.....	2	.....	.....	.....	1	4	.....	.....	53
2,350	90	85	67	16	8	11	5	1	5	28	.....	5	54
40,814	2,761	11,530	601	205	170	327	101	51	122	331	3,653	240	55
38,412	513	730	443	122	31	58	37	3	25	258	.....	104	56
191	1	3	12	3	1	.....	.....	.....	.....	1	.....	1	57
7,087	427	545	182	34	32	28	9	2	13	126	.....	19	58
320	32	72	20	10	5	2	.....	.....	8	4	.....	4	59
6,747	435	972	280	56	26	43	22	6	19	78	5	28	60
97	24	4	13	6	6	3	1	2	5	3	.....	.....	61
769	272	40	30	6	7	32	10	2	11	4	.....	3	62
2,663	2,401	351	273	35	50	131	62	245	138	66	36	68	63
199	32	5	25	3	1	8	4	.....	1	6	.....	3	64
8,325	458	1,346	387	92	71	54	21	7	18	170	.....	27	65
1,988	66	124	34	18	11	7	3	3	7	17	.....	8	66
2,886	147	193	85	17	13	9	4	3	7	25	.....	19	67
38,461	1,800	2,534	867	226	116	164	73	16	95	302	4	85	68
529	114	15	52	5	12	15	5	7	4	13	.....	4	69
55,920	2,362	913	983	268	82	308	133	32	201	793	193	195	70
14,020	11,877	4,220	1,241	201	328	973	377	297	736	628	66	221	71
539	30	78	55	12	21	5	5	1	12	10	.....	12	72
110	121	31	6	.....	.....	11	3	.....	4	.....	14	1	73
130	47	15	10	4	2	15	2	13	12	.....	.....	.....	74
644	152	203	99	10	4	12	8	1	9	5	1	3	75
117	4	10	12	4	3	.....	.....	.....	.....	4	.....	.....	76
839	91	42	63	22	3	26	6	28	14	20	2	21	77
11,478	2,997	4,964	986	328	171	210	86	26	259	392	.....	184	78
116,606	3,215	2,568	1,290	390	198	696	167	42	220	1,156	6	268	79
112	11	2	8	1	2	7	1	3	1	1	.....	.....	80
96	2	1	3	1	1	3	.....	1	.....	.....	.....	.....	81
7,246	1,231	162	339	36	38	106	44	57	69	125	.....	38	82
12	2	.....	.....	.....	1	1	1	1	.....	.....	.....	3	83
744	123	73	141	24	17	11	6	1	12	11	.....	3	84
2,367	323	70	38	3	3	15	9	2	15	15	.....	13	85
862,653	112,435	119,094	32,086	8,440	9,564	8,654	5,956	2,283	6,137	16,565	2,250	5,121	
8,816	438	434	381	86	37	63	36	9	31	140	6	22	86
619	24	6	13	1	2	3	4	.....	2	2	.....	2	87
9,004	684	258	311	90	15	85	24	8	22	74	1	55	88
7,330	3,508	1,824	444	81	89	341	104	110	227	221	4	79	89
17,499	737	2,019	312	91	131	63	30	10	38	326	.....	76	90
24,494	2,250	1,524	1,259	490	74	186	96	13	136	447	38	170	91
6,058	293	799	72	13	2	19	8	1	8	61	.....	4	92
181,478	16,886	9,532	5,341	1,537	1,044	1,166	847	179	861	2,732	207	694	93
6,547	198	91	104	30	28	37	10	.....	13	30	.....	15	94
682	8	31	20	5	.....	4	3	.....	.....	14	.....	.....	95
1,437	42	24	34	5	4	4	.....	.....	3	12	.....	3	96
6,387	139	368	257	74	11	16	8	3	16	76	.....	19	97
173	2	7	4	.....	.....	.....	.....	.....	.....	4	.....	1	98
6,203	350	222	235	51	27	19	23	5	24	84	.....	19	99
83,078	11,261	17,925	2,616	630	457	549	319	67	437	2,613	26	778	100
3,316	222	264	86	28	84	16	8	3	8	93	6	18	101
360	21	22	13	1	1	1	.....	.....	1	4	.....	.....	102
6,625	556	839	214	43	40	22	26	11	30	132	1	15	103
10,218	625	205	238	55	17	36	25	5	39	126	.....	22	104
94,505	7,855	37,822	3,860	913	3,930	381	291	55	564	2,857	568	426	105
3,481	577	763	125	23	13	29	11	1	8	66	.....	6	106
7,577	98	226	164	31	21	10	5	.....	11	159	.....	14	107
10,909	2,296	2,214	455	71	41	295	307	301	182	138	55	98	108
9,234	1,801	2,468	462	142	176	76	66	19	138	215	6	79	109
2,016	1,026	430	80	31	2	51	32	4	32	13	.....	11	110

TABLE XXIX—THE UNITED STATES—Continued.

	OCCUPATIONS.	PERSONS OCCUPIED. AGE AND SEX. All ages. Total.	All ages. Males.	All ages. Females.	10 to 15. M.	10 to 15. F.	16 to 59. M.	16 to 59. F.	60 and over. M.	60 and over. F.
111	Mule-packers	473	473	.....	.....	.....	473	.....	.....	.....
112	Newspaper criers and carriers	2,002	1,995	7	645	3	1,295	4	55	.....
113	Officials of trading and transportation co's (a)	976	967	9	.....	.....	918	9	49	.....
114	Officials of banks	2,738	2,738	.....	.....	.....	2,489	.....	249	.....
115	Officials of express companies	75	75	.....	.....	.....	75	.....	.....	.....
116	Officials of insurance companies	762	762	.....	.....	.....	668	.....	94	.....
117	Officials of railroad companies	1,902	1,902	.....	.....	.....	1,830	.....	72	.....
118	Officials of street railroad companies	88	88	.....	.....	.....	84	.....	4	.....
119	Officials of telegraph companies	72	71	1	.....	.....	70	1	1	.....
120	Packers	1,421	1,229	192	20	16	1,159	166	50	10
121	Pawnbrokers	384	379	5	.....	.....	371	5	8	.....
122	Peddlers	16,975	16,697	278	174	13	15,873	217	650	48
123	Pilots	3,649	3,648	1	4	.....	3,499	1	145	.....
124	Porters in stores and warehouses	16,631	16,631	.....	286	.....	15,964	.....	381	.....
125	Sailors	56,663	56,663	.....	312	.....	54,618	.....	1,733	.....
126	Salesmen and saleswomen (b)	14,203	11,428	2,775	266	99	11,017	2,675	145	1
127	Shippers and freighters	3,567	3,564	3	9	.....	3,408	3	147	.....
128	Steamboat men and women	7,975	7,935	40	36	.....	7,800	40	99	.....
129	Stewards and stewardesses	1,245	1,160	85	.....	.....	1,126	83	34	2
130	Toll-gate and bridge keepers	2,253	2,047	206	16	5	1,654	175	377	26
131	Traders and dealers, (not specified)	100,406	97,573	2,833	315	72	93,516	2,551	3,742	210
132	in agricultural implements	1,939	1,883	56	.....	.....	1,827	49	56	7
133	books and stationery	3,392	3,337	55	.....	.....	3,219	53	118	2
134	boots and shoes	7,019	6,947	72	.....	.....	6,690	71	257	1
135	cabinetware	4,087	4,071	16	.....	.....	3,913	15	158	1
136	cigars and tobacco	8,234	8,117	117	.....	.....	7,920	113	197	4
137	clothing	7,595	7,532	63	.....	.....	7,313	56	219	7
138	cloths and textile fabrics	1,163	1,115	48	.....	.....	1,083	48	32	.....
139	coal	4,143	4,143	.....	.....	.....	3,959	.....	184	.....
140	coal and wood	2,493	2,485	8	.....	.....	2,360	7	125	1
141	cotton	1,701	1,698	3	.....	.....	1,625	3	73	.....
142	crockery, china, and stoneware	1,765	1,703	62	.....	.....	1,635	58	68	4
143	drugs and medicines	17,369	17,335	34	.....	.....	16,947	30	388	4
144	dry-goods	39,790	39,129	661	.....	.....	37,920	623	1,209	38
145	gold and silver ware and jewelry	6,402	6,382	20	.....	.....	6,189	19	193	1
146	groceries	74,410	73,213	1,197	.....	.....	70,544	1,132	2,669	65
147	hats and caps	3,375	3,360	15	.....	.....	3,146	15	214	.....
148	ice	1,464	1,463	1	.....	.....	1,430	1	33	.....
149	iron, tin, and copper wares	9,003	8,981	22	.....	.....	8,745	21	236	1
150	leather, hides, and skins	2,261	2,257	4	.....	.....	2,167	4	90	.....
151	lime	310	310	.....	.....	.....	297	.....	13	.....
152	liquors and wines	11,718	11,612	106	.....	.....	11,408	96	204	10
153	live stock	7,723	7,718	5	.....	.....	7,554	4	164	1
154	lumber	9,440	9,436	4	.....	.....	9,068	4	368	.....
155	machinery, (not specified) (c)	254	254	.....	.....	.....	246	.....	8	.....
156	music and musical instruments	848	830	18	.....	.....	805	18	25	.....
157	newspapers and periodicals	1,455	1,434	21	.....	.....	1,389	20	45	1
158	oils, paints, and turpentine	986	985	1	.....	.....	945	1	40	.....
159	optical instruments	301	301	.....	.....	.....	291	.....	10	.....
160	produce	11,809	11,746	63	.....	.....	11,410	58	336	5
161	provisions	7,528	7,474	54	.....	.....	7,181	52	293	2
162	real estate	8,933	8,919	14	.....	.....	8,432	13	487	1
163	sewing-machines	3,152	3,077	75	.....	.....	3,042	74	35	1
164	Undertakers	1,996	1,976	20	.....	.....	1,839	14	137	6
165	Weighers, gangers, and measurers	926	923	3	.....	.....	884	3	39	.....
166	Wreckers	93	93	.....	2	.....	90	.....	1	.....
	MANUFACTURES, MECHANICAL AND MINING INDUSTRIES	2,707,421	2,353,471	353,950	49,979	25,664	2,221,063	323,375	82,429	4,911
167	Agricultural implement makers	3,811	3,786	25	59	9	3,637	16	90	.....
168	Artificial flower makers	1,169	218	951	7	255	200	694	11	2

(a) Not specified. (b) See Book-keepers and accountants in stores and Clerks in stores. (c) Not agricultural implements.

TABLE XXIX—THE UNITED STATES—Continued.

PERSONS OCCUPIED.													
NATIVITY.													
United States.	Germany.	Ireland.	England and Wales.	Scotland.	Sweden, Norway, and Denmark.	France.	Other north of Europe.	Italy.	Other south of Europe.	British America.	China and Japan.	Other and unknown.	
248	19	21	6	2	6	12	5	3	9	22	39	81	111
1,431	285	140	73	13	8	15	7	2	10	12	.....	6	112
861	34	31	29	[illegible]	3	1	2	.....	1	7	.....	1	113
2,572	57	29	42	12	.....	6	1	.....	3	12	.....	4	114
72	.....	.....	1	.....	1	.....	.....	.....	.....	1	.....	.....	115
696	[illegible]	11	9	5	.....	3	1	.....	1	5	.....	1	116
1,664	31	110	55	18	5	2	2	.....	.....	12	.....	3	117
77	4	4	2	.....	.....	.....	.....	.....	.....	1	.....	.....	118
64	2	2	1	.....	1	.....	1	.....	.....	1	.....	.....	119
874	155	218	64	9	7	11	2	1	5	39	11	25	120
130	107	38	29	3	1	10	33	2	11	7	9	4	121
7,072	4,799	2,180	571	108	78	319	902	170	279	211	152	134	122
3,214	80	138	73	12	44	14	7	3	6	42	.....	16	123
8,418	2,888	4,100	377	122	79	164	88	49	88	120	83	55	124
42,064	2,247	4,087	2,170	704	1,710	265	269	150	488	1,656	86	767	125
11,306	973	1,025	374	158	10	55	28	20	36	184	.....	34	126
2,991	112	114	88	32	50	24	5	15	20	63	1	52	127
6,519	295	638	189	48	51	23	15	6	28	96	6	61	128
992	58	73	50	10	5	9	5	3	6	19	1	14	129
1,862	90	163	71	15	11	9	3	1	5	21	.....	2	130
74,381	11,078	5,647	2,992	800	376	1,308	673	436	741	985	604	385	131
1,841	24	13	28	3	6	5	.....	.....	1	12	.....	6	132
2,417	324	259	188	65	21	32	14	9	17	29	1	16	133
4,903	1,073	454	277	51	16	84	48	4	29	60	.....	20	134
2,756	673	258	179	34	16	41	29	3	25	62	.....	11	135
4,824	2,352	326	168	38	41	99	77	20	126	51	23	89	136
3,415	2,872	345	263	51	14	135	298	6	94	58	8	36	137
845	157	72	37	10	6	9	9	.....	7	10	.....	1	138
3,418	227	254	155	31	4	15	2	2	5	23	.....	7	139
1,710	270	224	73	22	13	51	18	26	19	39	9	19	140
1,388	60	119	54	19	2	21	5	1	12	7	.....	13	141
1,056	264	179	122	28	9	23	17	4	16	13	25	9	142
14,273	1,470	339	607	88	64	118	49	7	55	189	51	59	143
31,180	4,564	1,505	786	319	122	369	348	24	230	242	4	97	144
4,315	1,084	139	272	52	96	100	77	19	83	81	48	36	145
46,226	13,456	8,879	2,075	444	232	999	331	275	443	690	124	236	146
2,355	523	231	124	20	7	46	25	3	18	16	1	6	147
1,067	180	113	47	8	13	7	3	4	8	12	.....	2	148
7,313	794	316	250	83	24	46	14	6	40	95	1	21	149
1,542	433	109	86	17	3	29	10	2	11	17	.....	2	150
261	17	19	6	4	1	.....	.....	.....	.....	2	.....	.....	151
4,559	2,672	3,211	387	99	45	357	85	44	125	102	4	28	152
6,423	520	382	150	33	12	58	24	2	17	82	1	19	153
8,370	336	203	183	62	33	29	21	2	22	157	.....	22	154
231	7	3	6	2	2	.....	.....	.....	.....	1	.....	2	155
643	117	12	45	2	1	7	8	2	6	4	.....	1	156
1,059	128	121	103	14	.....	10	4	.....	5	7	.....	4	157
783	91	33	38	12	2	7	4	1	.....	11	.....	4	158
114	98	12	41	5	.....	13	7	3	6	2	.....	.....	159
9,171	1,056	643	356	78	29	69	38	103	54	155	27	30	160
6,077	533	450	167	42	4	65	31	35	48	51	11	14	161
7,391	531	425	269	63	15	63	21	10	40	77	2	26	162
2,885	88	44	57	24	5	5	2	1	3	30	.....	8	163
1,480	173	216	74	9	6	15	5	.....	2	13	.....	3	164
747	24	97	31	6	6	5	.....	.....	2	7	.....	1	165
61	3	3	16	3	2	.....	.....	.....	.....	3	.....	2	166
1,777,840	308,240	264,628	142,631	32,960	20,281	19,972	10,444	3,079	17,674	76,451	21,692	11,529	
2,836	210	477	105	32	11	15	3	.....	9	109	.....	4	167
828	135	103	28	[illegible]	3	38	1	17	7	5	.....	.....	168

TABLE XXIX.—THE UNITED STATES—Continued.

	OCCUPATIONS.	PERSONS OCCUPIED.								
		AGE AND SEX.								
		All ages.			10 to 15.		16 to 59.		60 and over.	
		Total.	Males.	Females.	M.	F.	M.	F.	M.	F.
169	Apprentices, (not specified) (a)	15,302	15,102	200	2,037	95	13,065	105	.....	.....
170	Bag-makers	866	520	346	55	91	456	254	9	1
171	Bakers	27,680	27,442	238	518	19	26,381	211	543	8
172	Basket-makers	3,297	3,082	215	86	14	2,580	175	416	26
173	Bell-founders	169	165	4	1	.....	160	4	4	.....
174	Belting-factory operatives	296	295	1	5	.....	286	1	4	.....
175	Blacksmiths	141,774	141,774	.....	599	.....	135,186	.....	5,989	.....
176	Bleachers, dyers, and scourers	4,901	4,582	319	122	19	4,256	296	204	4
177	Blind, door, and sash makers	5,155	5,155	.....	102	.....	4,987	.....	66	.....
178	Boat-makers	2,101	2,101	.....	5	.....	1,990	.....	106	.....
179	Bone and ivory workers	208	208	.....	1	.....	200	.....	7	.....
180	Bookbinders and finishers	9,104	6,375	2,729	233	215	5,987	2,509	155	5
181	Boot and shoe makers	171,127	161,485	9,642	1,791	537	150,554	8,988	9,140	117
182	Box-factory operatives	6,080	3,857	2,223	286	314	3,489	1,905	82	4
183	Brass founders and workers	4,694	4,592	102	87	11	4,395	91	110	.....
184	Brewers and maltsters	11,246	11,238	8	45	.....	11,029	8	164	.....
185	Brick and tile makers	26,070	25,996	74	1,431	25	24,168	48	397	1
186	Bridge builders and contractors (b)	1,029	1,029	.....	.....	.....	1,013	.....	16	.....
187	Britannia and japanned ware makers	1,092	987	105	16	1	947	104	24	.....
188	Broom and brush makers	5,816	5,299	517	182	107	4,918	400	199	10
189	Bronze-workers	79	67	12	1	.....	65	12	1	.....
190	Builders and contractors, (not specified) (b)	7,511	7,508	3	.....	.....	7,174	3	334	.....
191	Butchers	44,354	44,354	.....	338	.....	42,841	.....	1,175	.....
192	Button-factory operatives	1,272	736	536	96	87	611	444	29	5
193	Cabinetmakers	42,835	42,123	712	753	133	39,281	573	2,089	6
194	Candle, soap, and tallow makers	1,942	1,900	42	70	10	1,749	32	81	.....
195	Card and fancy-paper makers	339	118	221	12	17	103	203	3	1
196	Car-makers	2,228	2,228	.....	17	.....	2,187	.....	24	.....
197	Carpenters and joiners	344,596	344,596	.....	864	.....	329,962	.....	13,770	.....
198	Carpet-bag and satchel makers (c)	202	139	63	11	7	122	54	6	2
199	Carpet-makers	15,669	10,292	5,377	263	259	8,896	4,732	1,133	386
200	Carriage and wagon makers	42,464	42,432	32	207	1	40,707	31	1,518	.....
201	Charcoal and lime burners	3,834	3,829	5	28	1	3,711	4	90	.....
202	Cheese-makers	3,534	2,750	784	30	20	2,650	750	70	5
203	Cigar-makers (d)	28,286	26,442	1,844	1,094	115	25,172	1,721	176	8
204	Clerks and book-keepers, (in manufact'ing estab'ments)	5,861	5,641	220	74	10	5,487	210	80	.....
205	Clock-makers	1,779	1,704	75	46	7	1,568	67	90	1
206	Comb-makers	693	595	98	39	8	528	90	28	.....
207	Confectioners	8,219	7,607	612	63	21	7,329	552	215	39
208	Coopers	41,789	41,789	.....	349	.....	38,830	.....	2,610	.....
209	Copper-workers	2,122	2,118	4	12	1	2,046	3	60	.....
210	Cotton-mill operatives (e)	111,606	47,208	64,398	9,775	10,171	35,491	53,349	1,942	878
211	Curriers, tanners, and finishers of leather	28,702	28,642	60	254	3	26,371	54	2,017	3
212	Daguerreotypists and photographers	7,558	7,330	228	29	3	7,210	219	91	6
213	Die-sinkers and stamp-makers	479	477	2	9	.....	457	2	11	.....
214	Distillers and rectifiers	2,874	2,868	6	.....	.....	2,793	6	75	.....
215	Employés of manufacturing establishments, (not specified)	20,242	17,744	2,498	975	327	16,315	2,150	454	21
216	Engineers and firemen	34,233	34,233	.....	33	.....	33,857	.....	343	.....
217	Engravers	4,226	4,197	29	47	1	4,074	28	76	.....
218	Fertilizer-establishment operatives	316	310	6	2	.....	292	6	16	.....
219	File makers, cutters, and grinders	1,413	1,401	12	93	1	1,290	11	18	.....
220	Fireworks-makers	101	90	11	12	2	70	9	8	.....
221	Fishermen and oystermen	27,106	27,071	35	825	2	24,850	32	1,396	1
222	Flax-dressers	1,046	725	321	108	93	600	228	17	.....
223	Fur-workers	1,191	836	355	6	27	803	324	27	4
224	Galloon, gimp, and tassel makers	569	242	327	21	53	186	274	35	2
225	Gas-works employés	2,086	2,082	4	26	.....	2,016	4	40	.....
226	Gilders	1,534	1,499	35	17	5	1,451	30	31	.....

(a) All apprentices to manual trades whose trades were specified on the schedules have been included in these with the journeymen of their respective crafts.
(b) See Builders and contractors, (not specified;) also Bridge, House, and Railroad builders and contractors.
(c) See Trunk and valise makers.
(d) See Tobacco-factory operatives.
(e) See Mill and factory operatives, (not specified,) and Woolen-mill operatives.

TABLE XXIX.—THE UNITED STATES—Continued.

PERSONS OCCUPIED.													
NATIVITY.													
United States.	Germany.	Ireland.	England and Wales.	Scotland.	Sweden, Norway, and Denmark.	France.	Other north of Europe.	Italy.	Other south of Europe.	British America.	China and Japan.	Other and unknown.	
13,209	745	609	332	62	30	35	19	7	40	175	.....	39	169
476	116	131	34	10	1	7	11	.....	5	5	70	.....	170
11,167	10,863	2,421	897	487	134	628	188	46	294	377	31	147	171
2,044	936	74	88	15	25	41	15	2	17	31	1	8	172
137	6	18	4	2	1	1	.....	.....	.....	.....	.....	.....	173
225	13	35	16	2	.....	2	1	.....	.....	1	.....	.....	174
101,567	14,012	12,339	5,005	1,401	1,236	866	363	31	669	3,712	44	529	175
2,013	705	1,091	614	165	22	162	40	4	42	39	.....	4	176
3,899	618	171	106	22	51	26	19	7	24	161	45	6	177
1,743	92	122	72	11	1	11	1	1	3	43	.....	1	178
138	44	10	9	.....	1	3	2	.....	1	.....	.....	.....	179
6,460	944	778	498	93	52	39	41	12	55	120	.....	12	180
108,320	28,226	16,998	5,082	1,041	1,402	1,520	771	146	1,107	5,506	489	519	181
4,273	918	472	116	33	19	34	31	1	35	87	36	17	182
2,501	454	1,079	372	125	22	45	7	1	9	70	.....	9	183
2,715	6,780	520	389	73	44	271	85	8	249	92	5	15	184
15,268	3,340	3,443	731	85	305	159	114	49	171	2,269	62	74	185
860	23	80	22	9	1	3	.....	.....	1	27	.....	1	186
655	91	109	120	17	2	2	1	1	1	93	.....	.....	187
4,025	747	530	226	52	28	39	34	7	19	102	.....	7	188
24	20	16	4	.....	.....	12	.....	.....	1	2	.....	.....	189
4,977	483	1,263	404	104	36	44	6	2	21	145	1	25	190
23,412	13,227	2,646	2,089	247	123	1,076	273	17	477	504	85	178	191
802	54	263	89	3	.....	2	1	.....	4	54	.....	.....	192
25,293	11,798	1,595	1,020	240	632	518	317	40	436	849	11	60	193
936	480	304	77	25	10	27	1	.....	19	28	22	5	194
283	16	26	7	2	.....	1	.....	.....	.....	3	.....	1	195
1,756	164	151	80	20	8	11	4	.....	2	28	.....	4	196
264,531	29,704	16,566	9,784	2,845	3,500	1,796	1,025	192	1,826	11,288	155	1,384	197
82	82	14	7	5	1	3	6	.....	2	.....	.....	.....	198
8,518	1,725	2,706	1,524	561	49	70	40	3	88	362	1	22	199
32,244	5,196	1,590	1,162	222	288	288	126	10	277	977	1	81	200
2,457	306	596	153	26	18	88	18	13	25	122	5	7	201
3,123	114	53	58	31	3	7	19	.....	53	70	.....	3	202
13,833	9,292	547	804	51	114	162	451	69	416	177	1,727	643	203
4,997	324	202	189	49	1	18	16	2	7	42	1	13	204
1,351	146	171	64	4	1	9	5	1	11	12	1	3	205
572	13	71	17	7	.....	.....	2	.....	.....	10	.....	1	206
4,350	2,185	477	312	101	30	225	74	209	111	114	6	25	207
25,903	8,954	3,484	706	232	272	589	173	12	378	973	11	102	208
997	415	337	164	47	51	25	24	2	15	43	.....	2	209
71,547	1,214	18,713	10,091	1,714	35	110	72	6	92	7,683	3	326	210
18,005	3,458	4,764	756	256	165	169	67	6	121	893	.....	42	211
6,327	410	146	287	42	54	50	23	5	26	165	5	18	212
332	39	31	40	1	5	9	3	.....	1	1	.....	1	213
1,610	692	334	79	11	7	49	29	6	29	23	.....	5	214
12,549	2,514	2,717	912	205	260	143	89	14	140	462	166	71	215
24,286	2,098	3,317	2,550	742	127	179	66	11	102	653	.....	102	216
2,286	890	230	434	103	18	113	36	4	53	49	1	9	217
127	56	70	12	1	6	1	1	.....	2	35	.....	5	218
693	183	435	345	11	1	12	4	1	8	19	.....	1	219
69	11	7	1	.....	1	1	.....	.....	.....	2	.....	1	220
21,551	564	872	443	95	345	165	84	235	332	1,573	310	537	221
717	12	187	43	63	.....	1	.....	.....	2	19	.....	2	222
435	372	183	111	8	5	17	26	2	13	17	.....	2	223
446	40	37	20	3	3	3	8	.....	4	4	.....	1	224
894	163	816	121	35	9	5	7	.....	7	23	1	5	225
771	382	153	103	30	17	22	3	2	26	24	.....	1	226

TABLE XXIX.—THE UNITED STATES—Continued.

	OCCUPATIONS.	PERSONS OCCUPIED. AGE AND SEX. All ages. Total.	All ages. Males.	All ages. Females.	10 to 15. M.	10 to 15. F.	16 to 59. M.	16 to 59. F.	60 and over. M.	60 and over. F.
227	Glass-works operatives	9,518	9,345	173	1,233	17	7,973	151	139	5
228	Glove-makers	2,329	1,110	1,219	35	87	1,020	1,078	55	54
229	Glue-makers	241	235	6	15	.....	213	[illegible]	7	.....
230	Gold and silver workers	18,508	17,279	1,229	265	92	16,486	1,135	528	2
231	Gun and lock smiths	8,184	8,151	33	76	1	7,677	32	398	.....
232	Hair cleaners and dressers	1,026	570	456	64	67	468	383	38	6
233	Harness and saddle makers	32,817	32,767	50	283	4	31,497	46	987	.....
234	Hat and cap makers	12,625	9,275	3,350	248	202	8,761	3,054	266	94
235	Hoop-skirt makers	962	208	754	7	42	192	710	9	2
236	Hose-makers, (leather and other)	248	130	118	4	5	118	90	8	23
237	House builders and contractors (a)	399	399	.....	.....	.....	364	.....	35	.....
238	Ice-cutters	142	142	.....	1	.....	141	.....	.....	.....
239	Ink-makers	78	75	3	7	.....	66	3	2	.....
240	Iron & steel works & shops operatives, (not specified)	22,141	21,646	495	792	72	20,543	388	311	35
241	Iron-foundry operatives (b)	34,245	34,245	.....	646	.....	33,122	.....	477	.....
242	Iron-furnace operatives	7,452	7,452	.....	148	.....	7,068	.....	236	.....
243	Iron and steel rolling-mill operatives	17,249	17,249	.....	566	.....	16,430	.....	253	.....
244	Knitting and hosiery mill operatives	3,653	1,664	1,989	223	306	1,370	1,625	71	58
245	Linen-mill operatives	706	262	444	112	109	148	333	2	2
246	Lumbermen and raftsmen	17,752	17,752	.....	48	.....	17,357	.....	347	.....
247	Macaroni and vermicelli makers	29	27	2	.....	1	25	1	2	.....
248	Machinists	54,755	54,755	.....	209	.....	53,215	.....	1,331	.....
249	Manufacturers	42,877	42,687	190	.....	.....	40,712	186	1,975	4
250	Marble and stone cutters	25,831	25,831	.....	84	.....	25,155	.....	592	.....
251	Masons, brick and stone	89,710	89,710	.....	251	.....	85,521	.....	3,938	.....
252	Mast, spar, oar, and block makers	653	653	.....	3	.....	618	.....	32	.....
253	Mattressmakers	375	347	28	[illegible]	1	328	26	13	1
254	Meat and fruit preserving establishment employés	770	356	414	37	96	301	317	18	1
255	Meat packers, curers, and picklers	1,164	1,154	10	4	.....	1,095	10	55	.....
256	Mechanics, (not specified)	16,514	13,955	2,559	190	177	13,224	2,290	541	92
257	Mill and factory operatives, (not specified) (c)	41,619	33,509	8,110	2,349	1,371	30,537	6,696	623	43
258	Millers	41,582	41,343	239	121	1	38,889	236	2,333	2
259	Milliners, dress and mantua makers (d)	92,084	1,604	90,480	20	1,739	1,494	88,015	90	726
260	Mineral-water makers	458	453	5	43	.....	405	5	5	.....
261	Miners	152,107	152,061	46	3,496	28	144,402	18	4,163	.....
262	Mirror and picture frame makers	970	946	24	36	.....	898	24	12	.....
263	Morocco-dressers	1,728	1,704	24	19	3	1,641	20	44	1
264	Musical-instrument makers, (not specified)	377	377	.....	1	.....	365	.....	11	.....
265	Needle-makers	164	130	34	13	2	116	32	1	.....
266	Officials of manufacturing companies	2,144	2,141	3	.....	.....	2,061	3	80	.....
267	Officials of mining companies	576	576	.....	.....	.....	567	.....	9	.....
268	Oil-cloth makers	454	451	3	.....	.....	439	3	12	.....
269	Oil-refinery operatives	1,747	1,708	39	37	16	1,654	23	17	.....
270	Oil-well operators and laborers	3,803	3,802	1	8	.....	3,777	1	17	.....
271	Organ-makers	667	659	[illegible]	9	.....	632	8	18	.....
272	Oyster-packers	443	329	114	61	20	259	94	9	.....
273	Painters and varnishers	85,123	85,070	53	834	3	82,655	48	1,581	2
274	Paper-hangers	2,490	2,471	19	33	2	2,390	17	48	.....
275	Paper-mill operatives	12,469	8,585	3,884	415	285	7,901	3,562	269	37
276	Patent-medicine makers	409	331	78	13	[illegible]	303	74	15	1
277	Pattern-makers	3,970	3,970	.....	9	.....	3,785	.....	176	.....
278	Perfumers	248	142	106	8	5	129	101	5	.....
279	Piano-forte makers	2,535	2,531	4	21	.....	2,434	4	76	.....
280	Plasterers	23,577	23,577	.....	109	.....	23,025	.....	443	.....
281	Plaster-molders	223	222	1	5	.....	212	1	5	.....
282	Plate-printers	231	226	5	2	.....	220	5	4	.....
283	Plumbers and gasfitters	11,143	11,143	.....	72	.....	10,974	.....	97	.....
284	Potters	5,060	4,948	112	220	21	4,517	91	211	.....

(a) See Builders and contractors, (not specified;) also Bridge and Railroad builders and contractors.
(b) See Stove, furnace, and grate makers.
(c) See Cotton-mill operatives and Woolen-mill operatives.
(d) See Shirt, cuff, and collar makers and Tailors, tailoresses, and seamstresses.

TABLE XXIX—THE UNITED STATES—Continued.

PERSONS OCCUPIED.													
NATIVITY.													
United States.	Germany.	Ireland.	England and Wales.	Scotland.	Sweden, Norway, and Denmark.	France.	Other north of Europe.	Italy.	Other south of Europe.	British America.	China and Japan.	Other and unknown.	
6,964	934	795	413	72	25	134	45	10	48	70	.....	8	227
2,000	95	31	141	10	2	22	2	.....	7	15	4	.....	228
98	105	28	2	1	.....	1	2	.....	3	1	.....	.....	229
11,690	3,088	1,021	1,135	190	238	312	162	39	326	239	16	52	230
4,703	2,091	453	452	51	49	141	69	4	88	63	2	18	231
425	220	128	86	25	17	26	18	2	6	16	52	5	232
24,568	3,868	1,747	811	161	161	226	130	11	244	715	1	174	233
8,829	1,154	1,727	518	74	17	93	62	13	35	87	2	14	234
672	51	185	19	3	2	4	8	.....	5	11	.....	2	235
174	8	8	47	2	.....	.....	.....	.....	.....	1	.....	8	236
324	30	19	10	1	1	2	.....	.....	1	11	.....	.....	237
108	4	17	2	.....	1	1	.....	.....	1	8	.....	.....	238
58	[illegible]	10	3	.....	1	.....	.....	.....	.....	1	.....	.....	239
14,278	1,410	3,775	1,878	222	22	100	63	6	49	291	.....	47	240
18,538	4,409	6,826	2,196	732	184	254	142	12	146	742	.....	64	241
4,294	562	1,780	612	48	14	43	2	4	18	61	.....	14	242
8,703	1,793	3,451	2,717	155	46	75	73	12	65	138	2	19	243
2,458	93	391	553	66	1	5	5	.....	1	56	.....	24	244
346	8	229	33	84	.....	.....	.....	.....	.....	6	.....	.....	245
13,550	443	567	263	171	356	47	20	10	27	1,908	111	279	246
3	5	1	.....	.....	.....	1	1	17	1	.....	.....	.....	247
35,432	5,016	4,833	5,175	1,741	299	499	174	31	324	1,097	6	128	248
31,962	4,896	1,817	2,189	447	151	308	183	43	249	506	22	104	249
11,923	3,491	6,237	1,709	966	114	212	102	72	201	766	.....	38	250
55,147	11,606	13,537	4,480	989	703	475	300	67	592	1,500	23	291	251
518	23	48	28	11	.....	5	1	.....	3	16	.....	.....	252
214	89	28	13	4	3	12	7	1	2	[illegible]	.....	.....	253
633	51	58	15	1	1	3	1	.....	1	4	.....	2	254
671	239	128	54	15	2	22	4	.....	10	7	7	5	255
11,865	1,870	1,119	777	190	55	166	65	34	67	264	1	41	256
29,392	3,099	3,852	1,805	496	343	154	161	17	416	1,597	203	84	257
35,290	2,614	867	1,434	323	133	173	86	8	152	431	11	60	258
72,505	3,541	8,578	2,894	687	197	526	176	31	265	2,468	20	196	259
258	102	66	12	.....	.....	1	6	.....	[illegible]	4	.....	1	260
57,388	8,579	22,822	28,877	5,515	1,559	1,731	523	831	2,764	2,489	17,069	1,960	261
516	240	81	34	12	15	18	13	9	9	20	.....	3	262
841	170	627	43	14	.....	7	2	.....	1	19	.....	4	263
190	125	13	24	2	2	3	5	2	4	7	.....	.....	264
132	2	5	19	2	.....	1	.....	.....	.....	3	.....	.....	265
1,787	65	74	147	30	3	7	4	.....	1	18	1	7	266
384	22	35	89	35	.....	2	.....	.....	1	3	3	2	267
199	68	135	16	5	14	8	1	.....	4	3	.....	1	268
861	350	305	130	20	7	11	[illegible]	1	9	43	.....	2	269
3,225	104	168	95	18	3	4	2	.....	6	176	.....	2	270
454	93	19	48	[illegible]	6	2	6	.....	3	29	.....	3	271
339	70	2	6	.....	.....	.....	1	.....	24	1	.....	.....	272
65,226	6,736	4,383	4,200	745	829	481	402	57	442	1,408	8	206	273
1,696	323	150	181	38	17	26	8	3	12	33	.....	3	274
8,202	759	2,322	501	299	53	22	18	6	28	245	10	4	275
215	107	47	19	6	1	2	2	1	6	3	.....	.....	276
2,763	342	210	341	117	30	44	18	1	20	75	.....	9	277
186	14	13	10	1	2	10	4	.....	.....	8	.....	.....	278
1,108	1,011	123	82	22	45	28	26	16	16	40	.....	18	279
16,811	1,580	3,044	1,031	216	190	79	54	28	101	365	1	77	280
69	24	11	8	3	1	1	1	91	6	2	6	.....	281
172	28	9	12	6	.....	1	1	.....	1	1	.....	.....	282
6,655	621	2,274	876	412	34	34	16	6	16	181	.....	18	283
3,260	645	263	575	174	16	39	13	2	33	37	.....	3	284

TABLE XXIX.—THE UNITED STATES—Continued.

	OCCUPATIONS.	PERSONS OCCUPIED.								
		AGE AND SEX.								
		All ages.			10 to 15.		16 to 59.		60 and over.	
		Total.	Males.	Females.	M.	F.	M.	F.	M.	F.
285	Powder-makers	575	568	7	1	.....	551	7	16	.....
286	Printers	39,860	38,365	1,495	1,436	134	36,453	1,360	476	1
287	Print-works operatives	3,738	2,786	952	512	87	2,120	855	154	10
288	Publishers of books, maps, and newspapers	1,577	1,577	.....	.....	.....	1,537	.....	40	.....
289	Pump-makers	1,672	1,672	.....	14	.....	1,564	.....	94	.....
290	Quarrymen	13,589	13,589	.....	548	.....	12,781	.....	260	.....
291	Quartz and stamp mill laborers	617	617	.....	44	.....	569	.....	4	.....
292	Rag-pickers	436	336	100	26	14	241	61	69	25
293	Railroad builders and contractors (a)	1,292	1,292	.....	.....	.....	1,273	.....	19	.....
294	Reed and shuttle makers	200	194	6	8	1	184	5	7	.....
295	Roofers and slaters	2,750	2,750	.....	27	.....	2,669	.....	54	.....
296	Rope and cordage makers	2,675	2,345	330	213	79	2,026	249	106	2
297	Rubber-factory operatives	3,886	2,035	1,851	86	57	1,909	1,793	40	1
298	Sail and awning makers	2,309	2,278	31	8	.....	2,164	29	106	2
299	Salt-makers	1,721	1,721	.....	56	.....	1,611	.....	54	.....
300	Saw-mill operatives	47,298	47,263	35	790	7	45,941	28	532	.....
301	Sawyers	6,939	6,939	.....	18	.....	6,459	.....	462	.....
302	Scale and rule makers	416	390	26	9	.....	373	26	8	.....
303	Screw-makers	780	434	346	46	71	380	275	8	.....
304	Sewing-machine factory operatives	3,881	2,015	1,866	74	76	1,921	1,789	20	1
305	Sewing-machine operators	3,042	182	2,860	1	175	178	2,678	3	7
306	Shingle and lath makers	3,788	3,704	84	133	19	3,443	65	128	.....
307	Ship-carpenters	15,900	15,900	.....	10	.....	15,102	.....	788	.....
308	Ship-smiths	396	396	.....	1	.....	387	.....	8	.....
309	Ship-calkers	3,068	3,068	.....	3	.....	2,950	.....	115	.....
310	Ship-riggers	1,057	1,041	16	1	.....	975	15	65	1
311	Shirt, cuff, and collar makers (b)	4,080	1,268	2,812	31	131	1,214	2,670	23	11
312	Shot, cartridge, and fuse makers	186	97	89	2	10	92	79	3	.....
313	Silk-mill operatives	3,256	954	2,302	276	617	657	1,680	21	5
314	Spring and axle makers	301	301	.....	7	.....	289	.....	5	.....
315	Starch-makers	229	189	40	5	7	182	33	2	.....
316	Stave, shook, and heading makers	1,858	1,825	33	119	5	1,673	28	33	.....
317	Steam-boiler makers	6,958	6,953	5	65	.....	6,814	5	74	.....
318	Steam-engine makers	4,172	4,172	.....	5	.....	4,086	.....	81	.....
319	Stereotypers	333	329	4	1	.....	319	4	9	.....
320	Stove, furnace, and grate makers (c)	1,543	1,543	.....	16	.....	1,497	.....	30	.....
321	Straw-workers	2,029	599	1,430	11	41	575	1,357	13	32
322	Sugar makers and refiners	1,609	1,599	10	10	.....	1,558	10	31	.....
323	Tailors, tailoresses, and seamstresses (b)	161,820	64,613	97,207	453	2,265	60,947	93,030	3,213	1,912
324	Tinners	30,524	30,507	17	449	.....	29,564	17	494	.....
325	Tool and cutlery makers	5,351	5,255	96	163	18	4,994	78	98	.....
326	Trunk and valise makers (d)	1,845	1,831	14	63	.....	1,737	14	31	.....
327	Tobacco-factory operatives (e)	11,985	9,695	2,290	1,935	561	7,609	1,710	151	19
328	Truss-makers	74	64	10	.....	.....	62	10	2	.....
329	Type founders and cutters	649	556	93	49	15	499	78	8	.....
330	Umbrella and parasol makers	1,439	749	690	34	33	684	654	31	3
331	Upholsterers	5,736	5,558	178	61	6	5,388	160	109	12
332	Wheelwrights	20,942	20,942	.....	15	.....	19,153	.....	1,774	.....
333	Whip-makers	609	491	118	12	.....	448	113	31	5
334	Window-shade makers	245	219	26	4	2	212	24	3	.....
335	Wire makers and workers	1,834	1,753	81	65	7	1,667	74	21	.....
336	Woodchoppers	8,338	8,338	.....	130	.....	7,931	.....	277	.....
337	Wood turners and carvers	7,947	7,903	44	84	.....	7,623	42	196	2
338	Woolen-mill operatives (f)	58,836	36,060	22,776	4,076	3,351	30,910	19,302	1,074	123

(a) See Builders and contractors, (not specified;) also Bridge and House builders and contractors.
(b) See Milliners, dress, and mantua makers, Shirt, cuff, and collar makers, and Tailors, tailoresses, and seamstresses.
(c) See Iron-foundry operatives.
(d) See Carpet-bag and satchel makers.
(e) See Cigar-makers.
(f) See Cotton-mill operatives and Mill and factory operatives, (not specified.)

TABLE XXIX.—THE UNITED STATES—Continued.

PERSONS OCCUPIED.													
NATIVITY.													
United States.	Germany.	Ireland.	England and Wales.	Scotland.	Sweden, Norway, and Denmark.	France.	Other north of Europe.	Italy.	Other south of Europe.	British America.	China and Japan.	Other and unknown.	
299	26	148	37	12	4	2	.....	.....	.....	25	22	.....	285
31,208	2,249	2,856	1,652	409	122	161	112	19	128	803	23	118	286
1,674	47	1,078	573	141	2	10	6	5	110	89	.....	3	287
1,353	59	47	69	13	2	7	2	.....	4	17	.....	4	288
1,465	66	39	44	10	4	4	4	.....	2	31	.....	3	289
6,020	1,301	4,031	1,258	140	203	54	36	16	42	436	.....	52	290
156	119	98	89	8	15	32	1	.....	21	68	3	7	291
203	108	68	2	.....	1	8	9	14	22	.....	.....	1	292
999	22	167	27	19	7	6	1	.....	1	40	.....	3	293
156	5	9	21	6	.....	.....	2	.....	.....	1	.....	.....	294
1,707	219	483	193	75	5	10	7	.....	5	38	.....	8	295
1,535	431	414	121	63	8	15	19	3	24	34	2	6	296
2,383	347	778	103	24	5	9	8	1	2	224	.....	2	297
1,679	81	168	111	31	114	17	6	5	12	79	.....	6	298
799	251	460	20	14	11	21	3	.....	3	123	16	.....	299
33,527	3,404	1,793	689	304	1,176	135	130	13	211	4,894	40	982	300
5,764	480	231	107	28	15	37	10	7	17	209	19	15	301
290	43	44	18	4	.....	2	.....	.....	.....	15	.....	.....	302
558	17	158	30	6	.....	.....	.....	.....	4	5	.....	2	303
2,614	195	742	190	28	4	22	19	3	11	44	.....	9	304
2,337	77	470	71	17	5	6	2	1	.....	52	.....	4	305
3,136	146	53	39	13	26	5	7	.....	25	260	.....	78	306
11,720	644	1,176	545	295	252	74	32	7	34	1,072	1	48	307
283	8	66	20	5	3	3	.....	.....	.....	10	.....	3	308
2,346	82	312	93	32	19	10	3	4	5	151	.....	11	309
495	65	175	129	42	78	12	10	5	9	26	.....	11	310
2,970	277	557	110	33	5	17	23	3	25	53	.....	7	311
155	10	17	4	.....	.....	.....	.....	.....	.....	.....	.....	.....	312
2,258	78	233	432	33	4	73	96	1	11	35	.....	2	313
165	32	58	19	8	.....	4	2	.....	3	10	.....	.....	314
80	57	79	12	.....	.....	.....	.....	.....	.....	1	.....	.....	315
1,353	286	69	32	7	10	28	3	.....	10	59	.....	1	316
3,177	585	1,907	732	307	21	45	14	1	10	139	.....	20	317
2,549	375	427	464	134	34	62	7	1	29	82	.....	8	318
211	25	43	23	13	1	12	.....	.....	1	4	.....	.....	319
963	264	192	70	9	1	10	3	.....	1	30	.....	.....	320
1,880	13	83	29	4	.....	2	.....	.....	.....	18	.....	.....	321
360	893	213	32	9	7	21	18	19	16	5	9	7	322
94,875	33,200	18,009	4,785	1,196	1,961	1,496	1,304	146	1,366	2,795	145	542	323
22,337	3,835	1,732	1,019	241	155	264	125	22	210	529	13	42	324
3,012	672	560	606	51	11	40	14	1	26	346	.....	12	325
966	549	176	44	8	8	19	10	1	37	24	.....	3	326
10,266	936	451	96	10	6	36	40	3	73	24	1	43	327
10	14	3	7	.....	.....	.....	.....	.....	.....	1	.....	.....	328
457	57	67	37	15	.....	5	1	1	5	8	.....	1	329
988	134	239	38	.....	1	15	5	1	5	9	.....	4	330
2,832	1,683	437	313	70	99	100	42	6	39	96	.....	19	331
17,477	1,416	652	419	111	65	103	71	4	51	529	3	41	332
472	44	41	29	1	2	7	2	.....	4	7	.....	.....	333
178	45	9	1	1	2	.....	2	.....	3	4	.....	.....	334
832	172	541	195	19	4	6	5	6	5	47	.....	2	335
6,201	322	196	100	30	88	81	25	30	68	735	419	43	336
4,271	2,210	450	347	80	93	155	73	16	83	153	.....	16	337
32,083	2,664	12,231	6,609	1,306	69	138	78	4	148	3,175	97	234	338

TABLE XXX.

THE NUMBER OF PERSONS IN EACH STATE AND TERRITORY

ENGAGED IN EACH SELECTED OCCUPATION

AND

CLASS OF OCCUPATIONS,

WITH

DISTINCTIONS OF AGE AND SEX AND OF NATIVITY.

NOTE.—For the purposes of Tables XXX and XXXII following, certain specific occupations, seventy-four in number, have been selected, consideration being had, at once, of the importance of each individual occupation arising from the number of persons engaged therein, as in the case of blacksmiths, domestic servants, carpenters, cotton-mill operatives, and agricultural laborers, and of the claim of the occupation to attention, arising from the character of the duties belonging thereto, as in the case of clergymen, lawyers, physicians, &c. The smaller and less important of the specific occupations have, for the sake of brevity, been omitted from these tables. The lines for "Agriculture," for "Professional and Personal Services," for "Trade and Transportation," and for "Manufactures and Mining," are, however, complete, including all the occupations of their respective classes, whether here enumerated or not. The line for "All Occupations" gives the sum of these four classes. It follows that the occupations specified under each class do not make up the total of the class, nor do all the occupations specified make up the total of "All Occupations."

In the same way, as certain nationalities only are reported in this table, the sum of the numbers given under all the heads of nationality specified is not to be expected to agree with the total number of persons reported as engaged in each occupation, or in all occupations.

TABLE XXX.—STATE OF ALABAMA.

OCCUPATIONS.	PERSONS OCCUPIED.																		
		AGE AND SEX.						SELECTED NATIVITY.											
	Number.	10 to 15.		16 to 59.		60 and over.		United States.	Germany.	Ireland.	England and Wales.	Scotland.	Sweden, Norway, and Denmark.	France.	Other north of Europe.	Italy.	Other south of Europe.	British America.	China and Japan.
		M.	F.	M.	F.	M.	F.												
POPULATION, 10 YEARS AND OVER	706802	82726	80202	236899	266500	21359	19116	696979	2447	3839	1087	452	203	586	223	116	315	180	1
ALL OCCUPATIONS	365258	34059	14068	220699	72858	20882	2692	359626	1329	2438	580	251	142	293	102	68	204	10	....
AGRICULTURE	291628	31523	11184	176782	52266	18463	1410	290901	171	276	79	53	16	29	8	8	9	1	....
Agricultural laborers	208811	31511	11184	104447	51506	8959	1204	208575	52	88	15	7	2	7	3	1	5	1	....
Dairymen and dairywomen	5	....	....	1	4	....	....	5	....	....	....	....	....	....	....	....	....	....	....
Farmers and planters	81854	....	....	71480	753	9420	201	81453	88	152	62	37	11	17	4	5	4	....	....
Farm and plantation overseers	111	....	....	108	....	3	....	108	....	1	....	2	....	....	....	....	....	....	....
Gardeners, nurserymen, and vinegrowers	455	....	....	383	....	67	5	371	31	33	2	6	3	5	1	2	....	....	....
Stock-raisers	4	....	....	2	....	2	....	4	....	....	....	....	....	....	....	....	....	....	....
Stock-herders	22	....	....	15	....	7	....	21	....	1	....	....	....	....	....	....	....	....	....
Turpentine farmers	12	....	....	11	....	1	....	11	....	1	....	....	....	....	....	....	....	....	....
Turpentine laborers	349	12	....	330	3	4	....	348	....	....	....	1	....	....	....	....	....	....	....
PROFESSIONAL AND PERSONAL SERVICES	42125	2065	2693	16273	18746	1111	1237	40795	246	677	106	51	49	80	16	10	48	3	....
Barbers and hairdressers	164	....	....	157	3	4	....	149	8	....	....	....	....	2	1	2	....	....	....
Billiard & bowling saloon keepers & employés	5	....	....	5	....	....	....	3	1	....	1	....	....	....	....	....	....	....	....
Boarding and lodging house keepers	39	....	....	10	25	1	3	31	....	4	1	3	....	....	....	....	....	....	....
Clergymen	821	....	....	693	1	127	....	772	10	11	4	1	....	12	....	....	9	....	....
Domestic servants	22403	1380	2563	2340	14926	177	1017	22180	44	129	9	3	5	4	7	2	6	2	....
Hotel and restaurant keepers and employés	292	7	3	254	14	12	2	248	15	7	1	2	....	7	....	2	5	....	....
Journalists	61	....	....	59	....	2	....	58	....	....	2	....	....	....	....	....	....	....	....
Laborers	9840	662	102	7714	832	462	68	9333	56	325	33	9	22	26	2	3	17	1	....
Launderers and laundresses	1930	....	25	5	1823	1	76	1904	....	20	2	1	1	2	....	....	....	....	....
Lawyers	758	....	....	688	....	70	....	750	....	5	1	1	1	....	....	....	....	....	....
Livery-stable keepers and hostlers	252	6	....	224	....	22	....	237	3	9	1	....	2	....	....	....	....	....	....
Officials and employés (civil) of Government	927	1	....	858	7	61	....	834	10	43	16	6	7	3	....	....	4	....	....
Physicians and surgeons	1418	....	....	1335	1	80	2	1393	5	7	6	2	....	4	....	1	....	....	....
Soldiers, (U. S. A.)	363	....	....	363	....	....	....	173	70	76	13	6	7	6	3	....	5	....	....
Teachers, (not specified)	2004	....	....	1137	790	71	6	1958	4	25	2	7	....	4	....	....	....	....	....
Teachers of painting, dancing, and music	90	....	....	30	58	2	....	69	8	....	7	....	2	2	2	....	....	....	....
TRADE AND TRANSPORTATION	14435	158	3	13803	83	384	4	12253	554	1054	172	65	45	98	47	34	69	5	....
Trade.																			
Traders and dealers	4146	7	....	3876	42	219	2	3525	283	151	50	18	8	43	24	13	22	1	....
Hucksters, peddlers, and commercial travelers	186	1	1	146	24	14	....	127	16	17	3	....	1	9	1	6	3	....	....
Clerks, salesmen, and accountants, (in stores)	3325	70	2	3208	9	36	....	2936	176	83	29	17	3	21	16	7	23	....	....
In banking and brokerage of money and stocks	91	....	....	77	....	14	....	81	2	4	1	1	....	2	....	....	....	....	....
In insurance	100	....	....	92	1	7	....	95	1	2	2	....	....	....	....	....	....	....	....
Transportation.																			
Officials and employés of express companies	42	1	....	40	....	1	....	40	....	2	....	....	....	....	....	....	....	....	....
Officials and employés of railroad companies	4068	55	....	3979	1	32	1	3274	38	671	43	15	1	5	3	....	2	4	....
Officials and employés of street R. R. companies	22	....	....	22	....	....	....	20	....	1	....	....	....	1	....	....	....	....	....
Officials and employés of telegraph companies	57	1	....	56	....	....	....	51	1	4	....	....	....	....	....	....	....	....	....
Carmen, draymen, teamsters, &c	1114	10	....	1077	....	27	....	1042	4	54	2	....	1	7	....	1	2	....	....
Sailors, steamboatmen, watermen, &c	484	1	....	467	....	16	....	371	15	24	29	8	21	2	1	3	7	....	....
MANUFACTURES AND MINING	17070	313	188	13841	1763	924	41	15677	358	431	223	82	32	86	31	16	78	1	....
Bakers	130	3	....	127	....	....	....	67	27	18	3	4	....	7	....	2	2	....	....
Blacksmiths	1895	6	....	1704	....	185	....	1824	16	40	5	9	1	....	....	....	....	....	....
Bookbinders and finishers	9	....	....	9	....	....	....	7	1	....	1	....	....	....	....	....	....	....	....
Boot and shoe makers	870	7	....	813	....	50	....	759	52	29	6	....	3	14	1	....	5	....	....
Brewers and maltsters	5	....	....	5	....	....	....	2	2	....	....	....	....	1	....	....	....	....	....
Brick & stone masons, marble & stone cutters	492	1	....	458	....	33	....	436	5	33	13	4	....	....	....	....	....	....	....
Brick and tile makers	208	15	3	185	....	5	....	205	....	2	1	....	....	....	....	....	....	....	....
Butchers	211	2	....	209	....	....	....	170	26	3	4	1	2	5	....	....	....	....	....
Cabinetmakers and upholsterers	167	1	....	140	....	26	....	140	14	4	3	....	1	3	2	....	1	....	....
Car, carriage, and wagon makers	302	3	....	277	....	22	....	290	2	4	1	....	1	1	1	....	....	....	....
Carpenters and joiners	2902	1	....	2742	....	159	....	2729	44	55	23	10	6	6	7	3	8	....	....
Cigarmakers and tobaccoworkers	54	....	....	54	....	....	....	30	....	....	....	....	....	....	6	....	10	....	....
Clerks and book-keepers, (in mftg. estab'ments)	22	1	....	20	1	....	....	20	1	1	....	....	....	....	....	....	....	....	....
Confectioners	67	1	....	63	....	3	....	43	15	2	....	....	....	4	....	1	2	....	....
Coopers	120	....	....	96	....	24	....	113	3	1	....	....	....	2	1	....	....	....	....
Cotton and woolen mill operatives	1633	159	170	748	527	22	7	1613	2	5	3	3	....	....	....	....	....	....	....
Curriers, tanners, and leather-finishers	89	5	....	78	....	6	....	76	7	3	2	....	....	....	....	....	....	....	....
Distillers and rectifiers of liquors	10	....	....	10	....	....	....	9	1	....	....	....	....	....	....	....	....	....	....
Fishermen and oystermen	174	7	....	155	1	11	....	108	9	2	6	1	7	4	....	1	31	....	....
Harness and saddle makers	183	1	....	152	....	30	....	159	9	8	....	3	....	1	....	....	....	....	....
Hat and cap makers	....	....	....	....	....	....	....	....	....	....	....	....	....	....	....	....	....	....	....
Iron and steel workers	520	9	....	500	....	11	....	440	10	25	28	7	1	3	....	....	2	....	....
Lumbermen, raftsmen, and woodchoppers	784	20	....	750	....	14	....	774	5	3	....	....	1	1	....	....	....	....	....
Machinists	81	....	....	80	....	1	....	64	....	11	3	2	....	....	....	....	....	....	....
Millers	868	3	....	764	....	101	....	852	3	3	7	....	....	....	1	....	1	1	....
Milliners, dress and mantua makers	287	....	1	9	269	....	8	245	6	24	1	2	....	1	4	....	3	....	....
Miners	185	1	....	179	....	5	....	124	4	14	32	6	1	....	....	3	....	....	....
Painters and varnishers	372	4	....	353	....	15	....	321	8	15	19	3	....	2	....	2	2	....	....
Paper-mill operatives	42	....	....	27	15	....	....	41	....	....	1	....	....	....	....	....	....	....	....
Plasterers	140	2	....	134	....	4	....	128	....	10	2	....	....	....	....	....	....	....	....
Plumbers and gasfitters	28	....	....	28	....	....	....	16	....	2	5	5	....	....	....	....	....	....	....
Printers	275	16	2	249	....	8	....	260	1	5	6	1	....	1	....	....	1	....	....
Quarrymen	25	....	....	24	....	1	....	24	....	1	....	....	....	....	....	....	....	....	....
Saw-mill operatives	491	13	....	464	....	14	....	484	4	....	2	....	1	....	....	....	....	....	....
Ship riggers, calkers, carpenters, and smiths	81	....	....	81	....	....	....	34	1	15	7	10	2	3	....	1	2	....	....
Tailors, tailoresses, and seamstresses	1076	....	6	150	879	19	22	975	31	39	9	3	4	8	2	2	2	....	....
Tinners	141	4	....	135	....	2	....	126	6	6	1	1	....	....	....	....	....	....	....
Wheelwrights	421	....	....	375	....	46	....	410	3	5	....	1	....	1	....	....	1	....	....

TABLE XXX.—TERRITORY OF ARIZONA.

OCCUPATIONS.	PERSONS OCCUPIED.																			
		AGE AND SEX.						SELECTED NATIVITY.												
	Number.	10 to 15.		16 to 59.		60 and over.		United States.	Germany.	Ireland.	England and Wales.	Scotland.	Sweden, Norway, and Denmark.	France.	Other north of Europe.	Italy.	Other south of Europe.	British America.	China and Japan.	Mexico.
		M.	F.	M.	F.	M.	F.													
POPULATION, 10 YEARS AND OVER	8237	392	333	5679	1713	77	43	2943	369	451	125	49	30	63	53	31	70	129	20	3889
ALL OCCUPATIONS	6030	88	30	5578	255	68	11	2420	355	446	117	45	12	54	36	14	64	85	14	2261
AGRICULTURE	1285	10		1263	1	11		533	49	36	14	6	3	7	3	2	13	20		571
Agricultural laborers	585	10		571		4		75	3	5		1		2			1	3		494
Dairymen and dairywomen	5			5				4									1			
Farmers and planters	647			639	1	7		416	45	31	13	5	3	4	3		11	17		72
Farm and plantation overseers																				
Gardeners, nurserymen, and vinegrowers	8			8					1		1			1		2				3
Stock-raisers																				
Stock-herders	37			37				37												
Turpentine farmers																				
Turpentine laborers																				
PROFESSIONAL AND PERSONAL SERVICES	3115	68	28	2859	99	52	9	1167	189	328	67	24	1	28	15	7	31	37	13	1180
Barbers and hairdressers	7			7				5	1								1			
Billiard & bowling saloon keepers & employés																				
Boarding and lodging house keepers	2			2				2												
Clergymen	7			7									1	6						
Domestic servants	223	14	25	84	99		1	75	5	2	2	1		1	2	2	3		5	120
Hotel and restaurant keepers and employés	58			58				36	6	5	3			1			2			3
Journalists	2			2				2												
Laborers	1702	54		1640			8	504	58	90	19	11		5	4		7	11	4	967
Launderers and laundresses	118		3	65		50		24	1	13				1					4	75
Lawyers	21			20		1		20		1										
Livery-stable keepers and hostlers	18			18				15		2										1
Officials and employés (civil) of Government	46			45		1		35	5	4	1									1
Physicians and surgeons	22			22				18		1								1		
Soldiers, (U. S. A.)	825			825				383	113	208	42	7		12	9	5	17	23		6
Teachers, (not specified)	5			5				2				1								2
Teachers of painting, dancing, and music	1			1																1
TRADE AND TRANSPORTATION	591	1		585	2	2	1	306	41	28	11	6	2	8	13	3	9	5	1	137
Trade.																				
Traders and dealers	163			161	2			86	16	6	4	1		5	8	3	2			30
Hucksters, peddlers, and commercial travelers	17			16			1	6									1			10
Clerks, salesmen, and accountants, (in stores)	104	1		102		1		57	11	8	2	1		2	3		5	1		12
In banking and brokerage of money and stocks	2			1		1		1												1
In insurance																				
Transportation.																				
Officials and employés of express companies																				
Officials and employés of railroad companies	4			4				4												
Officials and employés of street R. R. companies																				
Officials and employés of telegraph companies																				
Carmen, draymen, teamsters, &c	193			193				110	6	10	4	1	1		1			2		48
Sailors, steamboatmen, watermen, &c	69			69				26	4	3	1	1	1	1	1			2	1	19
MANUFACTURES AND MINING	1039	9	2	871	153	3	1	414	76	54	25	9	6	11	5	2	11	23		373
Bakers	42			42				15	8	1							3			14
Blacksmiths	107	4		103				49	11	10	6	3	1	1			2	1		21
Bookbinders and finishers																				
Boot and shoe makers	27			27				8	4	1										14
Brewers and maltsters	14			14				1	10								3			
Brick & stone masons, marble & stone cutters	66			65		1		19	2	8				1				1		34
Brick and tile makers	19			19				3	1											15
Butchers	36			36				19	1	1				1	1			1		6
Cabinetmakers and upholsterers	8			8				5	1		1				1					
Car, carriage, and wagon makers	9			9				6	1	1			1							
Carpenters and joiners	155	1		154				100	6									7		32
Cigarmakers and tobaccoworkers	2			2				1												1
Clerks and book-keepers, (in mfg. establ'ments)	1			1					1											
Confectioners	3			3					1		1									1
Coopers	10			10				6		3										
Cotton and woolen mill operatives																				
Curriers, tanners, and leather-finishers	2			2				2												
Distillers and rectifiers of liquors																				
Fishermen and oystermen																				
Harness and saddle makers	15			15				11	1	1				1						1
Hat and cap makers																				
Iron and steel workers	8			8				5	1	1								1		
Lumbermen, raftsmen, and woodchoppers	4			4				4												
Machinists	9			9				7	1											1
Millers	10	2		8				5		1	1	2								1
Milliners, dress and mantua makers	13				13			3			1									9
Miners	224			223		1		50	12	20	10	3	3	7	1	2	3	10		90
Painters and varnishers	4			4				2		1	1									
Paper-mill operatives																				
Plasterers	4			4				2												2
Plumbers and gasfitters	3			3				3												
Printers	11	2		9				10												1
Quarrymen																				
Saw-mill operatives																				
Ship riggers, calkers, carpenters, and smiths	6			6				5										1		
Tailors, tailoresses, and seamstresses	160		2	16	140	1	1	33	5	1	1							1		118
Tinners	10			10				7	1	1										1
Wheelwrights	15			15				11		2	1									1

TABLE XXX.—STATE OF ARKANSAS.

OCCUPATIONS.	PERSONS OCCUPIED.																		
		AGE AND SEX.						SELECTED NATIVITY.											
		10 to 15.		16 to 59.		60 and over.													
	Number.	M.	F.	M.	F.	M.	F.	United States.	Germany.	Ireland.	England and Wales.	Scotland.	Sweden, Norway, and Denmark.	France.	Other north of Europe.	Italy.	Other south of Europe.	British America.	China and Japan.
POPULATION, 10 YEARS AND OVER	341737	41477	39023	126853	121945	6864	5575	336813	1531	1399	566	153	205	232	127	29	111	335	96
ALL OCCUPATIONS	135949	7335	1979	107540	13402	5278	415	132811	1007	958	352	88	118	123	94	17	46	112	86
AGRICULTURE	109310	6809	1244	89207	7197	4653	200	108390	229	261	115	24	41	49	14	1	20	23	72
Agricultural laborers	53602	6809	1244	37623	6932	816	178	53187	80	112	40	12	25	19	6		7	3	72
Dairymen and dairywomen	3			3				3											
Farmers and planters	55541			51432	264	3823	22	55068	136	140	68	12	16	27	1	1	13	20	
Farm and plantation overseers	17			17				17											
Gardeners, nurserymen, and vinegrowers	125			110	1	14		94	13	9	6			3					
Stock-raisers	5			5				5											
Stock-herders	8			8				8											
Turpentine farmers																			
Turpentine laborers																			
PROFESSIONAL AND PERSONAL SERVICES	14877	426	710	7297	5937	295	212	14182	169	298	62	16	34	21	12	9	8	29	14
Barbers and hairdressers	98			97	1			86	5	1				2	1		1	1	
Billiard & bowling saloon keepers & employés																			
Boarding and lodging house keepers	26			14	11	1		23	1	1		1							
Clergymen	397			337	1	59		381	1	10	2			1					
Domestic servants	6648	356	704	816	4548	40	184	6557	22	39	8	1	6	6		2	1	2	
Hotel and restaurant keepers and employés	204			187	6	11		156	16	12	2	3	1	2	2	5	2	3	
Journalists	39			38		1		36	2	1									
Laborers	2944	60	3	2746	73	59	3	2589	73	183	17	7	25	5	5	1	1	12	14
Launderers and laundresses	916			9	899		8	914		2									
Lawyers	413			403		10		405		2	3	1						1	
Livery-stable keepers and hostlers	158	1		157				141	3	9	4			1					
Officials and employés (civil) of Government	468	2		455		11		448	7	4	7			1				1	
Physicians and surgeons	1026			969		57		1009	3	1	4	1		2	1	1		1	
Soldiers, (U. S. A.)	117			117				72	15	18	4	1	1	1			1	2	
Teachers, (not specified)	994		3	699	254	36	2	974	6	8	3							2	
Teachers of painting, dancing, and music	17			9	7	1		9	1		1				1				
TRADE AND TRANSPORTATION	5491	41	7	5342	10	91		4694	344	243	50	20	20	20	42	4	8	24	
Trade.																			
Traders and dealers	2486			2412	5	69		2132	209	41	23	7	1	14	28	3	5	7	
Hucksters, peddlers, and commercial travelers	42	1		40		1		36	3	2								1	
Clerks, salesmen, and accountants, (in stores)	1368	24	6	1328	4	6		1224	82	26	9	3		5	6		1	7	
In banking and brokerage of money and stocks	30			27		3		30											
In insurance	35			35				32		3									
Transportation.																			
Officials and employés of express companies	3			3				3											
Officials and employés of railroad companies	432	2		429		1		223	24	137	13	7	13	1	4			4	
Officials and employés of street R. R. companies																			
Officials and employés of telegraph companies	28			28				28											
Carmen, draymen, teamsters, &c	461	2		454		5		431	8	18	2	1							
Sailors, steamboatmen, watermen, &c	218			218				200	2	7	3	1	1					3	
MANUFACTURES AND MINING	6271	59	18	5694	258	239	3	5545	265	156	125	28	23	13	26	3	10	36	
Bakers	60			58		2		30	15	9	3		1	1			1		
Blacksmiths	931	2		884		45		886	13	17	6	4		2	1			2	
Bookbinders and finishers	8			7		1		6		1	1								
Boot and shoe makers	234	1		226		7		150	44	12	7		3	3	8	1	2	3	
Brewers and maltsters	5			5				1	4										
Brick & stone masons, marble & stone cutters	263	1		251		11		196	16	24	17	3		1	1			3	
Brick and tile makers	59	2		56		1		56	1	1				1					
Butchers	98			97		1		63	21	3	5			6					
Cabinetmakers and upholsterers	95			93		2		80	10				2		1		1		
Car, carriage, and wagon makers	138	1		127		10		123	10	2	2						1		
Carpenters and joiners	1549			1469		80		1418	32	23	24	9	11	6	2	1	2	16	
Cigarmakers and tobaccoworkers	9			8	1			4	4						1				
Clerks and book-keepers, (in mftg. estab'ments)	4			4				4											
Confectioners	21			20		1		10	7					2	2				
Coopers	32			28		4		22	3	2	1			1			2		
Cotton and woolen mill operatives	220	18	11	173	15	3		210	4		1	1		1			1		
Curriers, tanners, and leather-finishers	30			29		1		29	1										
Distillers and rectifiers of liquors	2			2					1	1									
Fishermen and oystermen	20			20				15	2	2			1						
Harness and saddle makers	146			141		5		132	8	2	3								
Hat and cap makers																			
Iron and steel workers	14			14				11			3								
Lumbermen, raftsmen, and woodchoppers	122	1		118		3		121	1										
Machinists	113			113				89	5	7	4	3	2		1				
Millers	259	3		238		18		252	3			2			1			1	
Milliners, dress and mantua makers	44		1		43			29	10	2	1	1		1					
Miners	13			12		1		7		2	2	1							
Painters and varnishers	148			147		1		118	7	6	10		2	1	2				
Paper-mill operatives																			
Plasterers	34			33		1		19		12	2				1				
Plumbers and gasfitters	2			2				1			1							1	
Printers	132	10		122				128		1	2								
Quarrymen	2			2				2											
Saw-mill operatives	209	11	2	194		2		201	2		3	1						1	
Ship riggers, calkers, carpenters, and smiths	21			21				15		2	3							1	
Tailors, tailoresses, and seamstresses	265			65	195	2	3	233	16	8	2		1	3	1				
Tinners	81			79		2		71	5	2	3								
Wheelwrights	162			149		13		158	3					1					

TABLE XXX.—STATE OF CALIFORNIA.

OCCUPATIONS.	PERSONS OCCUPIED.																		
		AGE AND SEX.						SELECTED NATIVITY.											
		10 to 15.		16 to 59.		60 and over.													
	Number.	M.	F.	M.	F.	M.	F.	United States.	Germany.	Ireland.	England and Wales.	Scotland.	Sweden, Norway, and Denmark.	France.	Other north of Europe.	Italy.	Other south of Europe.	British America.	China and Japan.
POPULATION, 10 YEARS AND OVER	430444	31249	28475	243571	113617	8920	4612	224351	29172	53452	18947	4861	4696	7924	9761	4577	5955	10470	46070
ALL OCCUPATIONS	238648	1585	629	219777	12972	3506	179	110124	19311	30783	11366	3248	3407	4984	1617	3313	4667	4836	33768
AGRICULTURE	47863	188	45	46022	214	1370	24	30629	2756	3803	1809	663	588	572	291	869	621	955	2694
Agricultural laborers	16231	188	45	15667	29	301	1	10203	852	1362	436	199	257	134	82	118	223	271	1637
Dairymen and dairywomen	1010	.....	.....	889	115	6	.....	566	71	107	27	9	23	15	24	5	97	37	14
Farmers and planters	24061	.....	.....	23050	68	920	23	16734	1516	1959	946	334	266	238	154	130	217	566	346
Farm and plantation overseers	29	.....	.....	28	.....	1	.....	25	1	.....	1	.....	.....	.....	.....	.....	.....	.....	1
Gardeners, nurserymen, and vinegrowers	2648	.....	.....	2570	.....	78	.....	459	155	179	236	33	13	128	15	607	41	29	663
Stock-raisers	1860	.....	.....	1823	.....	37	.....	1414	81	97	91	29	14	18	9	4	24	23	.....
Stock-herders	1930	.....	.....	1904	1	25	.....	1163	76	92	66	56	15	32	7	5	19	28	33
Turpentine farmers	.....	.....	.....	.....	.....	.....	.....	.....	.....	.....	.....	.....	.....	.....	.....	.....	.....	.....	.....
Turpentine laborers	.....	.....	.....	.....	.....	.....	.....	.....	.....	.....	.....	.....	.....	.....	.....	.....	.....	.....	.....
PROFESSIONAL AND PERSONAL SERVICES	76112	1004	494	63291	10338	855	130	29460	5016	14778	2398	634	776	1594	329	778	864	1103	15867
Barbers and hairdressers	1154	8	.....	1119	22	5	.....	425	250	35	26	11	4	48	15	12	30	13	236
Billiard & bowling saloon keepers & employés	30	.....	.....	30	.....	.....	.....	12	3	6	1	1	3	2	.....	1	.....	.....	.....
Boarding and lodging house keepers	763	.....	.....	385	356	16	6	224	70	189	54	9	13	37	3	21	12	18	102
Clergymen	569	.....	.....	539	2	28	.....	372	21	63	26	8	1	5	4	30	9	9	4
Domestic servants	15472	615	458	7036	7199	86	78	3872	1051	4434	432	79	125	355	57	100	157	154	4343
Hotel and restaurant keepers and employés	4149	3	.....	3923	165	58	.....	1716	816	607	213	25	87	209	49	54	107	60	98
Journalists	209	.....	.....	206	1	2	.....	159	12	8	17	1	1	6	.....	.....	.....	2	1
Laborers	37586	170	16	36819	127	453	1	14305	1864	7670	1058	363	460	563	160	508	441	616	7800
Launderers and laundresses	4043	123	12	3124	760	7	17	441	80	351	32	8	0	146	4	13	5	10	2899
Lawyers	1115	.....	.....	1089	.....	26	.....	999	12	35	28	5	1	4	2	.....	1	12	.....
Livery-stable keepers and hostlers	1297	2	.....	1283	.....	12	.....	742	57	371	58	10	8	9	1	2	5	22	4
Officials and employés (civil) of Government	1731	7	.....	1697	3	24	.....	1293	88	192	60	16	14	9	2	1	18	24	3
Physicians and surgeons	1257	.....	.....	1181	11	64	1	760	95	50	50	18	4	30	3	3	14	29	174
Soldiers, (U. S. A.)	940	.....	.....	937	.....	3	.....	314	167	312	45	24	7	18	2	2	9	30	.....
Teachers, (not specified)	1953	2	6	785	1142	16	2	1596	62	102	47	12	.....	41	6	2	4	53	5
Teachers of painting, dancing, and music	259	.....	1	153	101	3	1	133	62	9	13	4	4	8	2	8	4	3	.....
TRADE AND TRANSPORTATION	33165	110	1	32639	123	289	3	15957	4948	3813	1537	509	884	889	421	583	407	688	1861
Trade.																			
Traders and dealers	10734	3	.....	10546	62	120	3	4401	2487	927	413	129	107	452	189	263	174	200	817
Hucksters, peddlers, and commercial travelers	1146	5	.....	1099	11	31	.....	324	203	108	34	7	7	35	37	158	12	5	196
Clerks, salesmen, and accountants, (in stores)	6304	62	1	6176	28	37	.....	3724	1005	390	299	100	51	135	57	36	58	142	200
In banking and brokerage of money and stocks	630	.....	.....	617	.....	13	.....	439	63	28	31	12	4	32	1	2	3	6	1
In insurance	377	2	.....	370	.....	5	.....	291	25	23	18	7	1	5	1	3	2	.....	.....
Transportation.																			
Officials and employés of express companies	351	2	.....	342	.....	7	.....	191	41	73	18	4	6	2	5	4	3	1	.....
Officials and employés of railroad companies	1872	2	.....	1870	.....	.....	.....	1004	34	288	38	17	10	6	6	3	3	27	428
Officials and employés of street R. R. companies	172	.....	.....	172	.....	.....	.....	82	6	73	2	2	1	2	.....	.....	.....	3	.....
Officials and employés of telegraph companies	187	3	.....	182	2	.....	.....	148	10	4	9	2	.....	1	.....	.....	.....	13	.....
Carmen, draymen, teamsters, &c	4582	5	.....	4540	10	27	.....	2960	281	711	167	44	39	50	19	98	33	163	18
Sailors, steamboatmen, watermen, &c	3485	4	.....	3459	1	21	.....	1120	375	542	309	99	569	35	69	44	48	56	76
MANUFACTURES AND MINING	81508	283	89	77825	2297	992	22	34078	6591	8389	5022	1442	1159	1929	576	1083	2775	2090	13346
Bakers	870	1	.....	850	9	10	.....	202	271	165	36	28	9	73	6	15	11	9	26
Blacksmiths	3310	7	.....	3246	.....	57	.....	1934	290	403	213	72	51	59	10	5	20	174	30
Bookbinders and finishers	72	4	2	56	10	.....	.....	46	7	8	5	1	.....	.....	.....	.....	.....	3	.....
Boot and shoe makers	2501	19	3	2392	50	37	.....	687	461	542	110	21	44	57	24	11	35	66	392
Brewers and maltsters	568	.....	.....	564	.....	4	.....	73	342	23	29	2	7	43	3	2	26	12	5
Brick & stone masons, marble & stone cutters	1159	1	.....	1138	.....	20	.....	517	70	307	113	27	8	27	3	14	7	26	21
Brick and tile makers	415	.....	.....	412	.....	3	.....	130	41	99	23	5	3	17	5	5	1	15	62
Butchers	1686	4	.....	1665	.....	17	.....	590	521	150	109	8	12	81	11	7	48	18	79
Cabinetmakers and upholsterers	704	3	.....	691	2	8	.....	173	260	71	56	12	34	32	8	4	16	21	10
Car, carriage, and wagon makers	526	3	.....	514	.....	9	.....	342	47	42	24	8	3	10	.....	2	2	35	3
Carpenters and joiners	7413	6	.....	7168	.....	239	.....	4724	491	699	479	138	129	102	19	24	46	297	151
Cigarmakers and tobaccoworkers	1902	28	2	1869	2	1	.....	52	62	7	4	1	2	10	1	3	5	.....	1705
Clerks and book-keepers, (in mftg. estab'ments)	119	3	1	112	2	1	.....	73	17	8	5	1	.....	6	.....	1	2	2	1
Confectioners	128	.....	.....	123	4	1	.....	38	51	4	2	3	1	13	4	4	6	.....	1
Coopers	451	2	.....	439	.....	10	.....	127	126	86	12	5	12	35	1	3	19	11	11
Cotton and woolen mill operatives	484	8	4	471	1	.....	.....	135	11	42	23	10	1	1	2	.....	2	2	254
Curriers, tanners, and leather-finishers	229	.....	.....	223	.....	6	.....	80	53	66	6	3	9	4	.....	.....	2	4	.....
Distillers and rectifiers of liquors	79	.....	.....	73	4	2	.....	37	22	8	3	.....	.....	1	7	.....	.....	1	.....
Fishermen and oystermen	951	5	2	924	17	3	.....	252	63	16	14	8	54	1	1	125	29	4	296
Harness and saddle makers	719	1	.....	714	.....	4	.....	405	89	75	33	5	6	13	5	2	8	25	1
Hat and cap makers	34	.....	.....	11	17	.....	6	28	2	3	1	.....	.....	.....	.....	.....	.....	.....	.....
Iron and steel workers	565	6	1	554	3	1	.....	251	36	148	50	35	3	14	4	2	1	10	1
Lumbermen, raftsmen, and woodchoppers	2517	1	.....	2484	.....	32	.....	1322	80	118	54	26	56	27	10	25	43	238	491
Machinists	290	.....	.....	271	.....	19	.....	83	46	57	52	24	2	4	2	5	3	4	6
Millers	457	2	.....	446	.....	9	.....	303	35	32	30	11	5	7	1	.....	2	15	11
Milliners, dress and mantua makers	1507	.....	53	153	1293	.....	8	774	109	328	68	17	14	68	7	2	14	46	20
Miners	36339	64	.....	35922	.....	353	.....	12518	1450	2858	3143	635	423	866	277	738	2248	578	9087
Painters and varnishers	1850	12	.....	1823	.....	15	.....	1095	154	235	147	34	28	29	19	9	18	49	5
Paper-mill operatives	21	.....	.....	19	2	.....	.....	11	1	1	1	2	.....	2	.....	.....	2	1	.....
Plasterers	499	.....	.....	498	.....	1	.....	247	16	158	35	12	4	1	1	1	.....	19	.....
Plumbers and gasfitters	361	.....	.....	360	.....	1	.....	200	7	82	34	22	.....	1	1	.....	.....	9	.....
Printers	1045	24	.....	1007	6	8	.....	780	41	74	55	11	4	15	3	3	1	21	4
Quarrymen	134	.....	.....	134	.....	.....	.....	98	1	23	3	2	1	.....	.....	.....	1	4	.....
Saw-mill operatives	1156	.....	.....	1152	.....	4	.....	810	46	75	26	14	32	4	2	6	3	73	39
Ship riggers, calkers, carpenters, and smiths	693	.....	.....	687	.....	6	.....	289	55	104	64	34	42	9	9	.....	3	65	.....
Tailors, tailoresses, and seamstresses	1198	2	16	984	770	19	7	482	422	341	77	29	30	62	55	10	47	51	138
Tinners	998	7	.....	984	.....	7	.....	709	70	83	43	15	9	17	6	7	18	16	10
Wheelwrights	398	.....	.....	392	.....	6	.....	295	23	17	18	5	4	5	1	1	4	24	2

TABLE XXX.—TERRITORY OF COLORADO.

OCCUPATIONS.	PERSONS OCCUPIED.																		
		AGE AND SEX.						SELECTED NATIVITY.											
	Number.	10 to 15.		16 to 59.		60 and over.		United States.	Germany.	Ireland.	England and Wales.	Scotland.	Sweden, Norway, and Denmark.	France.	Other north of Europe.	Italy.	Other south of Europe.	British America.	China and Japan.
		M.	F.	M.	F.	M.	F.												
POPULATION, 10 YEARS AND OVER	30349	1963	1922	17494	8223	474	273	23885	1426	1651	1493	184	291	205	150	16	164	556	7
ALL OCCUPATIONS	17583	246	22	16748	409	153	5	13117	1012	1230	957	137	167	136	54	13	153	294	7
AGRICULTURE	6462	203		6147		112		5593	229	165	143	34	34	31	11	5	38	89	
Agricultural laborers	2659	203		2442		14		2331	92	67	48	13	18	8	5	3	12	37	
Dairymen and dairywomen	9			9				8		1									
Farmers and planters	3224			3133		91		2765	114	75	90	18	15	16	6	2	23	45	
Farm and plantation overseers																			
Gardeners, nurserymen, and vinegrowers	28			25		3		16	4	3	1			2				2	
Stock-raisers	186			185		1		150	11	8	2	1		5			3	4	
Stock-herders	356			353		3		323	8	11	2	2	1					1	
Turpentine farmers																			
Turpentine laborers																			
PROFESSIONAL AND PERSONAL SERVICES	3625	41	22	3183	353	21	5	2683	220	345	120	14	39	39	6	3	34	40	6
Barbers and hairdressers	54			53	1			39	[illegible]	1				2					
Billiard & bowling saloon keepers & employés	17			17				9	[illegible]	1	1			[illegible]			1		
Boarding and lodging house keepers	30			30				12	5	8	1							1	2
Clergymen	54			54				41		2	2			7					1
Domestic servants	357		22	89	245		1	263	19	39	12	1	10	4	1			8	
Hotel and restaurant keepers and employés	281	2		241	38			173	42	15	21	2	[illegible]	3	1	2	6	[illegible]	
Journalists	23			23				22									1		
Laborers	1931	39		1874		18		1513	80	162	50	4	25	14	4		18	17	
Launderers and laundresses	45			9	34		2	27	2	7				1				1	3
Lawyers	99			99				94		1		2						1	
Livery-stable keepers and hostlers	73			73				60	3	[illegible]	1							1	
Officials and employés (civil) of Government	113			113				101	3	3	1						1	2	
Physicians and surgeons	70			69		1		60	2		2	1		2			[illegible]		
Soldiers, (U. S. A.)	231			231				80	41	80	14	2		3		1	3	5	
Teachers, (not specified)	70			38	32			60	4	4	1								
Teachers of painting, dancing, and music	2			1	1			1	1										
TRADE AND TRANSPORTATION	2815	1		2804	2	[illegible]		1941	198	340	87	33	21	27	26	2	41	64	1
Trade.																			
Traders and dealers	682			676	1	5		483	88	15	26	8	2	12	19		14	12	
Hucksters, peddlers, and commercial travelers	19			17	1	1		12	2			2	1					1	
Clerks, salesmen, and accountants, (in stores)	263	1		262				204	25	8	2	4	1	1	2	2	3	4	
In banking and brokerage of money and stocks	29			29				27		1		1							
In insurance	12			12				10	2										
Transportation.																			
Officials and employés of express companies	13			13				10		1								1	1
Officials and employés of railroad companies	962			962				531	54	235	40	15	16	11	3		15	26	
Officials and employés of street R. R. companies																		1	
Officials and employés of telegraph companies	18			18				17											
Carmen, draymen, teamsters, &c	715			714		1		564	18	77	17	3	1	3	2		7	17	
Sailors, steamboatmen, watermen, &c	2			2				1			1								
MANUFACTURES AND MINING	4681	1		4614	54	12		2900	365	380	607	56	73	39	11	3	40	95	
Bakers	39			39				17	11	5	2			1		1	2		
Blacksmiths	232			231		1		148	20	20	19	2	3	7	1			6	
Bookbinders and finishers	3			3				3										3	
Boot and shoe makers	76			75	1			30	25	8	4	1	2					3	
Brewers and maltsters	54			54				8	34		2	[illegible]	2	1			2	2	
Brick & stone masons, marble & stone cutters	114			114				67	17	8	11		1	1			2	2	
Brick and tile makers	62			62				50	6		3						1		
Butchers	79			78		1		42	17		11	2		4			2		
Cabinetmakers and upholsterers	17			17				9	4	1	1		1						
Car, carriage, and wagon makers	37			36		1		26	4	1			1	1	1			1	
Carpenters and joiners	552			548		4		402	43	12	29	4	5	4	4		8	18	
Cigarmakers and tobaccoworkers																			
Clerks and book-keepers, (in mftg. estab'ments)	38			38				35	1		1			1					
Confectioners	2			2				2											
Coopers	7			7				4	2	1									
Cotton and woolen mill operatives	24	1		23				16	3	2	1								
Currriers, tanners, and leather-finishers	2			2				1											
Distillers and rectifiers of liquors																			
Fishermen and oystermen	1			1				1											
Harness and saddle makers	38			38				28	7				1						
Hat and cap makers																			
Iron and steel workers	17			17				11	3	1	2								
Lumbermen, raftsmen, and woodchoppers	56			56				41		6	1	4						4	
Machinists	35			35				23	8	1	1	1					1		
Millers	45			44		1		31	6	2	1	1					2	2	
Milliners, dress and mantua makers	37				37			22		3	1	2		4	1		1	3	
Miners	2200			2199		1		1216	89	271	462	26	37	9	1	1	10	36	
Painters and varnishers	53			53				46	3		1						2		
Paper-mill operatives	3			3				2				1							
Plasterers	43			42		1		27	2	5	5			1			1		
Plumbers and gasfitters	6			6				5				1							
Printers	51			51				44	2	3			1			1			
Quarrymen																			
Saw-mill operatives	142			142				128	1	4	1	1	1	1	1			2	
Ship riggers, calkers, carpenters, and smiths																			
Tailors, tailoresses, and seamstresses	60			46	14			17	14	5	7	2	4	2	1		1	3	
Tinners	28			28				22		2	1	1					1		
Wheelwrights	34			34				34											

TABLE XXX.—STATE OF CONNECTICUT.

OCCUPATIONS.	PERSONS OCCUPIED.																	
		AGE AND SEX.						SELECTED NATIVITY.										
		10 to 15.		16 to 59.		60 and over.												
	Number.	M.	F.	M.	F.	M.	F.	United States.	Germany.	Ireland.	England and Wales.	Scotland.	Sweden, Norway, and Denmark.	France.	Other north of Europe.	Italy.	Other south of Europe.	British America.	China and Japan.
POPULATION, 10 YEARS AND OVER	425896	33175	32238	155317	159930	20628	24608	317196	11902	67558	12711	3098	489	786	479	112	580	10389	10
ALL OCCUPATIONS	193421	3657	1993	144239	31014	11564	954	138804	6772	35519	6144	1583	270	443	82	54	374	3221	10
AGRICULTURE	43653	1355	1	34360	96	7808	33	37540	755	3823	753	200	57	64	19	11	58	362	
Agricultural laborers	18934	1355	1	16020	16	1542		15376	421	2186	395	60	51	42	14	9	42	332	
Dairymen and dairywomen	5			1	3	1		5											
Farmers and planters	23704			17419	75	6177	33	21731	277	1289	285	55	11	16	5	2	8	29	
Farm and plantation overseers	21			20		1		20		1									
Gardeners, nurserymen, and vinegrowers	867			786		81		299	54	346	68	83	1	6			8	1	
Stock raisers	3			3				3											
Stock-herders																			
Turpentine farmers																			
Turpentine laborers																			
PROFESSIONAL AND PERSONAL SERVICES	38704	197	544	19992	16288	961	722	22535	1131	13332	805	259	52	65	10	12	81	341	6
Barbers and hairdressers	322	1		314	7			157	125	3	11	1		4	2	3	9	5	
Billiard & bowling saloon keepers & employés	25			25				23		2									
Boarding and lodging house keepers	317			136	146	20	15	207	18	63	18						1	7	
Clergymen	908			794	3	111		728	21	87	47	12	1	1			1	8	
Domestic servants	15104	66	529	1017	12955	15	522	7632	343	6521	311	113	30	13	3		21	107	4
Hotel and restaurant keepers and employés	1612	7	4	1413	145	43		1029	174	325	49	5		7		1	6	14	
Journalists	73			71		2		68	1		2			1			1		
Laborers	13017	104	8	12220	68	523	94	6182	312	5880	251	96	17	20	2	4	23	175	1
Launderers and laundresses	374	1		9	350		14	172	13	163	12	8	1					4	1
Lawyers	391			359		32		378	1	11	1								
Livery-stable keepers and hostlers	625	6		607		12		507	11	88	12	3	1					2	
Officials and employés (civil) of Government	742	2		673	29	38		665	11	44	15	2		1			2	2	
Physicians and surgeons	680			575	1	101		651	10	11	3	1						3	
Soldiers, (U. S. A.)	62			61		1		23	8	14	10			1			6		
Teachers, (not specified)	2711	2	3	485	2178	28	15	2608	16	41	9	8		5		3	4	11	
Teachers of painting, dancing, and music	283			112	166	3	2	239	19	3	11	3	1	4		1	1	1	
TRADE AND TRANSPORTATION	24720	138	31	23788	175	585	3	18775	705	4377	391	99	63	38	26	1	63	159	
Trade.																			
Traders and dealers	5760	1		5525	14	220		4961	262	368	109	24		7	5		11	9	
Hucksters, peddlers, and commercial travelers	1156			1097	3	55	1	912	110	85	15	11		3	3		11	6	
Clerks, salesmen, and accountants, (in stores)	4904	64	29	4680	96	35		4569	82	146	56	25		4	5		6	8	
In banking and brokerage of money and stocks	498			459		38	1	493	3	1								1	
In insurance	506			487	1	18		495	3	1	7								
Transportation.																			
Officials and employés of express companies	237			233		4		204	3	29	1								
Officials and employés of railroad companies	5164	23		5083		58		2031	75	2754	112	14	51	14	12	1	7	91	
Officials and employés of street R. R. companies	73			73				63	2	7		1							
Officials and employés of telegraph companies	145	8		111	26			136		9									
Carmen, draymen, teamsters, &c	2003	16		1942	1	44		1374	28	544	24	8	2	1				21	
Sailors, steamboatmen, watermen, &c	2742	4		2646	6	86		2308	109	210	39	10	3	6	1		25	15	
MANUFACTURES AND MINING	86344	1967	1417	66099	14455	2210	196	59954	4181	13987	4195	1025	98	276	27	30	172	2359	4
Bakers	309	8	2	292	3	3	1	162	83	34	14	5		2				5	
Blacksmiths	2698	3		2566		129		1769	130	614	93	35	1	11			1	43	
Bookbinders and finishers	203			171	24	8		177	5	10	9	1						1	
Boot and shoe makers	2540	21	1	2139	104	201	74	1972	172	217	52	6	11	12		1	3	93	
Brewers and maltsters	91	1		88		2		37	42	9	3								
Brick & stone masons, marble & stone cutters	3391	5		3259		127		1955	124	1006	172	56	2	3			7	65	
Brick and tile makers	542	12		526		4		179	18	150	16	2	6	2		24	11	134	
Butchers	820	3		795		22		644	89	60	20	2		1			2	1	
Cabinetmakers and upholsterers	691	3		637	17	34		482	130	31	18	7	1	5			9	7	
Car, carriage, and wagon makers	1706	6		1657	2	41		1340	96	166	55	6	5	6	1		1	29	
Carpenters and joiners	7130	7		6808		315		5347	148	862	114	46	8	14			11	579	
Cigarmakers and tobaccoworkers	614	3	1	576	31	3		350	157	28	58		1	3	3		10	2	1
Clerks and book-keepers, (in mftg. estab'ments)	166	3		153	10			154	6	3	2	1							
Confectioners	137		1	123	7	6		106	19	5	1	4		1				1	
Coopers	211			178		33		169	3	29	3	2	2					3	
Cotton and woolen mill operatives	18071	1281	1080	9236	6270	173	31	12710	738	2777	912	203	2	21	3		29	674	
Curriers, tanners, and leather-finishers	212	2		196	1	13		130	4	53	18	4	3						
Distillers and rectifiers of liquors	25			24		1		9	5	10				1					
Fishermen and oystermen	920	6		839		75		888	3	15	6		3			1			
Harness and saddle makers	542	2		509	5	26		377	47	63	26	4	2	1				21	
Hat and cap makers	2481	20	5	1799	582	74	1	2078	52	278	42	8	2	2	1		6	11	
Iron and steel workers	4796	148	24	4404	153	67		2367	371	1590	342	64	7	13			18	22	
Lumbermen, raftsmen, and woodchoppers	113			108		5		88		1		1		2				21	
Machinists	3148	11		3068		69		2266	164	397	218	57	5	11	2		4	20	
Millers	443			415		28		400	5	20	9	2		3			1	3	
Milliners, dress and mantua makers	2270	2	8	9	2233		18	2008	26	137	49	23		11			5	19	
Miners	460	3		439		13		153	8	142	94	2		50			1	8	2
Painters and varnishers	2317	7		2243	8	59		1964	49	201	67	19	1	5			3	8	
Paper-mill operatives	984	10	9	615	329	19	2	537	4	332	23	86					1		
Plasterers	80	2		76		2		40	2	27	5	1						3	
Plumbers and gasfitters	238	1		235		2		163	7	34	14	17		1			1	1	
Printers	631	10	1	578	26	16		527	16	41	27	10		3				6	
Quarrymen	1438	1		1412		22		597	1	653	113	29		5	1			32	
Saw-mill operatives	208	5		196		7		171	8	16	5			1				12	
Ship riggers, calkers, carpenters, and smiths	544	2		499		43		483	2	24	5	4	1					24	
Tailors, tailoresses, and seamstresses	2363		2	885	1388	43	45	1502	320	357	104	22	7	8	11	2	16	13	
Tinners	684	6		666	1	11		535	30	73	27	4		3			1	9	1
Wheelwrights	289			256		33		267	4	4	7	2	1					4	

TABLE XXX.—TERRITORY OF DAKOTA.

OCCUPATIONS.	PERSONS OCCUPIED.																		
		AGE AND SEX.						SELECTED NATIVITY.											
	Number.	10 to 15.		16 to 59.		60 and over.		United States.	Germany.	Ireland.	England and Wales.	Scotland.	Sweden, Norway, and Denmark.	France.	Other north of Europe.	Italy.	Other south of Europe.	British America.	China and Japan.
		M.	F.	M.	F.	M.	F.												
POPULATION, 10 YEARS AND OVER	10640	772	720	6083	2745	192	128	6227	518	814	232	71	1534	53	71	1	237	830	
ALL OCCUPATIONS	5887	19	5	5575	152	133	3	3104	484	678	185	52	750	40	11	3	144	399	
AGRICULTURE	2522	15		2382		125		1247	89	136	50	15	657	12	3	2	89	221	
Agricultural laborers	308	15		287		6		149	10	15	3	1	87	1	1		9	32	
Dairymen and dairywomen	1			1				1											
Farmers and planters	2208			2089		119		1095	79	121	47	14	570	11	2	2	79	188	
Farm and plantation overseers																			
Gardeners, nurserymen, and vinegrowers	1			1													1		
Stock-raisers	1			1														1	
Stock-herders	3			3				2											
Turpentine farmers																			
Turpentine laborers																			
PROFESSIONAL AND PERSONAL SERVICES	2704	3	5	2554	134	5	3	1399	351	505	121	31	67	19	7	1	37	136	
Barbers and hairdressers	1			1				1											
Billiard & bowling saloon keepers & employés																			
Boarding and lodging house keepers	3			3				1		2									
Clergymen	16			16				11				1	1	2				1	
Domestic servants	148	3	5	29	109		2	92	9	6	2	1	23	2			3	5	
Hotel and restaurant keepers and employés	38			35	3			23	5	3			1					4	
Journalists																			
Laborers	216			216				113	16	23	4	1	21				2	34	
Launderers and laundresses	5				5			5											
Lawyers	23			23				23											
Livery-stable keepers and hostlers	3			3				3											
Officials and employés (civil) of Government	36			36				24	1	3	1		2	1				1	
Physicians and surgeons	20			20				15		1	1		1					2	
Soldiers, (U. S. A.)	1937			1937				901	319	455	108	28	16	14	6	1	32	39	
Teachers, (not specified)	20			5	15			19					1						
Teachers of painting, dancing, and music																			
TRADE AND TRANSPORTATION	204			203		1		155	7	7	2	2	11	3			2	14	
Trade.																			
Traders and dealers	100			99		1		78	5	2	1		4	1				9	
Hucksters, peddlers, and commercial travelers																			
Clerks, salesmen, and accountants, (in stores)	59			59				46	1			1	6	1				4	
In banking and brokerage of money and stocks	2			2				2											
In insurance																			
Transportation.																			
Officials and employés of express companies																			
Officials and employés of railroad companies																			
Officials and employés of street R. R. companies																			
Officials and employés of telegraph companies																			
Carmen, draymen, teamsters, &c	36			36				27	1	4	1	1					1	1	
Sailors, steamboatmen, watermen, &c	2			2						1				1					
MANUFACTURES AND MINING	457	1		436	18	2		303	37	30	12	4	15	6	1		16	28	
Bakers	3			3					1								2		
Blacksmiths	40			40				25	5	2	1		2	1			2	2	
Bookbinders and finishers																			
Boot and shoe makers	9			9				5	1				3						
Brewers and maltsters	4			4				1	3										
Brick & stone masons, marble & stone cutters	18			17		1		9	3	3	1						1	1	
Brick and tile makers	3			3					3										
Butchers	9			9				4	2				1	1			1		
Cabinetmakers and upholsterers	2			2				1										1	
Car, carriage, and wagon makers	4			4				2	1									1	
Carpenters and joiners	128			128				94	7	3	4	2	4				5	7	
Cigarmakers and tobaccoworkers	1			1					1										
Clerks and book-keepers, (in mftg. estab'ments)																			
Confectioners																			
Coopers	7			7				4	1								2		
Cotton and woolen mill operatives	2			2				2											
Curriers, tanners, and leather-finishers																			
Distillers and rectifiers of liquors																			
Fishermen and oystermen	1			1				1											
Harness and saddle makers	4			4				3			1								
Hat and cap makers																			
Iron and steel workers																			
Lumbermen, raftsmen, and woodchoppers	108	1		107				69	3	13	2	1	2	3	1			13	
Machinists	3			3				2									1		
Millers	9			8		1		7	1		1								
Milliners, dress and mantua makers	10				10			8			1	1							
Miners	1			1				1											
Painters and varnishers	11			11				7	1	2	1								
Paper-mill operatives																			
Plasterers	8			8				4	1	2								1	
Plumbers and gasfitters																			
Printers	17			17				15		1									
Quarrymen																			
Saw-mill operatives	13			13				9	1	1			2						
Ship riggers, calkers, carpenters, and smiths	1			1				1											
Tailors, tailoresses, and seamstresses	15			7	8			3		2	1		1	1			2		
Tinners	5			5				5											
Wheelwrights																			

TABLE XXX.—STATE OF DELAWARE.

OCCUPATIONS.	PERSONS OCCUPIED.																		
		AGE AND SEX.						SELECTED NATIVITY.											
		10 to 15.		16 to 59.		60 and over.													
	Number.	M.	F.	M.	F.	M.	F.	United States.	Germany.	Ireland.	England and Wales.	Scotland.	Sweden, Norway, and Denmark.	France.	Other north of Europe.	Italy.	Other south of Europe.	British America.	China and Japan.
POPULATION, 10 YEARS AND OVER	92586	9461	9151	33522	33517	3291	3644	83681	1113	5758	1427	223	17	124	33	5	40	109	...
ALL OCCUPATIONS	40313	2181	1231	29802	4524	2323	252	36281	629	2475	647	99	10	66	17	5	23	37	...
AGRICULTURE	15973	1563	5	13045	21	1299	40	15465	75	254	131	16	1	19	3	...	1	1	...
Agricultural laborers	8131	1563	5	6219	10	295	39	7856	45	148	63	5	1	7	2	...	...	3	...
Dairymen and dairywomen	11	...	...	10	...	1	...	9	1	...	...	...	...	...	1	...	...	...	...
Farmers and planters	7642	...	...	6669	11	961	1	7457	24	76	59	10	...	11	...	...	1	1	...
Farm and plantation overseers	49	...	...	28	...	21	...	49	...	...	...	...	...	...	...	...	...	...	...
Gardeners, nurserymen, and vinegrowers	126	...	...	107	...	19	...	82	5	28	9	1	...	1	...	...	...	...	...
Stock-raisers	...	...	...	...	...	...	...	...	...	...	...	...	...	...	...	...	...	...	...
Stock-herders	...	...	...	...	...	...	...	...	...	...	...	...	...	...	...	...	...	...	...
Turpentine farmers	...	...	...	...	...	...	...	...	...	...	...	...	...	...	...	...	...	...	...
Turpentine laborers	...	...	...	...	...	...	...	...	...	...	...	...	...	...	...	...	...	...	...
PROFESSIONAL AND PERSONAL SERVICES	11389	399	911	5762	3668	454	195	9733	164	1304	124	20	1	12	1	2	9	7	...
Barbers and hairdressers	62	...	...	58	1	3	...	45	9	...	5	...	...	...	...	...	3	...	...
Billiard & bowling saloon keepers & employés	2	...	...	2	...	...	...	1	...	...	...	...	...	...	...	1	...	...	...
Boarding and lodging house keepers	26	...	...	3	19	2	2	24	...	1	1	...	...	...	...	...	...	...	...
Clergymen	150	...	...	131	...	18	1	133	3	7	5	1	...	...	...	...	...	1	...
Domestic servants	4742	111	898	239	3310	9	175	4244	30	438	22	3	...	...	1	...	...	2	...
Hotel and restaurant keepers and employés	334	16	2	289	11	16	...	240	27	58	5	1	...	...	...	...	...	1	...
Journalists	10	...	...	10	...	...	...	9	...	...	1	...	...	...	...	...	...	...	...
Laborers	4769	246	11	4132	49	327	4	3863	70	735	75	10	...	8	3	1	1	...	...
Launderers and laundresses	21	...	...	11	9	...	1	18	1	2	...	...	...	...	...	...	...	...	...
Lawyers	84	...	...	74	...	10	...	83	...	...	1	...	...	...	...	...	...	...	...
Livery-stable keepers and hostlers	101	1	...	94	...	6	...	86	...	15	...	...	...	...	...	...	...	...	...
Officials and employés (civil) of Government	224	1	...	195	2	26	...	211	3	8	1	...	...	1	...	...	...	...	...
Physicians and surgeons	170	...	...	157	2	11	...	164	3	1	...	2	...	...	...	...	...	...	...
Soldiers, (U. S. A.)	63	...	...	63	...	...	...	26	11	15	3	1	1	...	...	...	4	...	...
Teachers, (not specified)	361	...	...	143	213	2	3	336	1	16	3	...	...	2	...	...	1	1	...
Teachers of painting, dancing, and music	16	...	...	6	9	1	...	13	2	...	...	...	...	1	...	...	...	...	...
TRADE AND TRANSPORTATION	3437	46	...	3138	87	163	3	3160	55	161	41	4	2	4	3	2	1	3	...
Trade.																			
Traders and dealers	1044	...	...	932	31	79	2	923	29	67	17	2	...	2	2	...	...	2	...
Hucksters, peddlers, and commercial travelers	73	...	...	61	1	11	...	66	...	6	1	...	...	...	...	...	...	...	...
Clerks, salesmen, and accountants, (in stores)	771	22	...	681	50	18	...	740	10	11	7	1	...	...	...	...	1	...	...
In banking and brokerage of money and stocks	57	...	...	54	...	3	...	56	...	1	...	...	...	...	...	...	...	...	...
In insurance	17	...	...	17	...	...	...	17	...	...	...	...	...	...	...	...	...	...	...
Transportation.																			
Officials and employés of express companies	14	...	...	14	...	...	...	14	...	...	...	...	...	...	...	...	...	...	...
Officials and employés of railroad companies	264	...	...	261	1	2	...	228	1	29	6	...	...	...	...	...	...	...	...
Officials and employés of street R. R. companies	...	...	...	...	...	...	...	...	...	...	...	...	...	...	...	...	...	...	...
Officials and employés of telegraph companies	26	1	...	25	...	...	...	24	...	1	1	...	...	...	...	...	...	...	...
Carmen, draymen, teamsters, &c	204	2	...	188	1	13	...	174	3	21	3	1	...	1	...	...	...	1	...
Sailors, steamboatmen, watermen, &c	759	14	...	723	...	22	...	736	4	12	5	...	1	...	1	...	...	...	...
MANUFACTURES AND MINING	9,514	173	315	7857	748	407	14	7923	335	756	351	59	6	31	7	1	12	23	...
Bakers	111	1	...	109	...	1	...	49	42	12	2	...	...	...	1	...	...	5	...
Blacksmiths	537	5	...	513	...	19	...	448	18	46	19	...	1	1	...	...	...	3	...
Bookbinders and finishers	7	...	...	4	2	1	...	6	1	...	...	...	...	...	...	...	...	...	...
Boot and shoe makers	419	4	...	357	14	44	...	310	29	51	13	11	...	2	...	...	1	1	...
Brewers and maltsters	13	1	...	12	...	...	...	4	8	1	...	...	...	...	...	...	...	...	...
Brick & stone masons, marble & stone cutters	282	...	...	257	...	25	...	215	8	44	11	2	...	1	...	...	...	...	...
Brick and tile makers	171	13	1	152	...	5	...	166	1	4	...	...	...	...	...	...	...	...	...
Butchers	221	1	...	208	...	12	...	178	16	21	5	...	...	...	...	...	...	1	...
Cabinetmakers and upholsterers	105	...	...	99	...	6	...	91	8	1	2	1	1	1	...	...	...	...	...
Car, carriage, and wagon makers	457	5	...	443	...	9	...	399	29	20	5	4	...	4	3	...	1	1	...
Carpenters and joiners	1291	2	...	1222	...	67	...	1202	17	47	21	...	1	2	...	...	...	1	...
Cigarmakers and tobaccoworkers	71	5	1	58	6	1	...	65	3	1	...	...	...	...	...	...	...	1	...
Clerks and book-keepers, (in mftg. estab'ments)	54	1	...	52	1	...	...	53	...	1	...	...	...	...	...	...	...	...	...
Confectioners	32	1	...	26	...	4	1	20	3	7	2	...	...	...	...	...	...	...	...
Coopers	146	...	...	125	...	21	...	121	3	16	2	...	1	2	...	...	...	1	...
Cotton and woolen mill operatives	845	84	106	367	272	14	2	621	10	94	102	10	...	5	...	...	3	...	...
Curriers, tanners, and leather-finishers	110	...	...	102	...	8	...	91	4	14	1	...	...	...	...	...	...	...	...
Distillers and rectifiers of liquors	3	...	...	3	...	...	...	2	1	...	...	...	...	...	...	...	...	...	...
Fishermen and oystermen	85	3	...	73	...	9	...	83	...	1	...	1	...	...	...	...	...	...	...
Harness and saddle makers	73	...	...	69	...	4	...	64	5	1	2	...	...	1	...	...	...	...	...
Hat and cap makers	...	...	...	...	...	...	...	...	...	...	...	...	...	...	...	...	...	...	...
Iron and steel workers	316	9	...	298	...	9	...	266	4	20	22	2	...	...	...	...	...	2	...
Lumbermen, raftsmen, and woodchoppers	11	...	...	10	...	1	...	10	...	...	1	...	...	...	...	...	...	...	...
Machinists	234	...	...	226	...	8	...	190	9	12	15	2	1	2	...	...	2	...	...
Millers	188	...	...	177	...	11	...	182	2	2	2	...	...	...	...	...	...	...	...
Milliners, dress and mantua makers	425	...	197	2	218	...	8	395	1	15	12	1	...	...	...	...	...	...	...
Miners	...	...	...	...	...	...	...	...	...	...	...	...	...	...	...	...	...	...	...
Painters and varnishers	396	...	...	387	...	9	...	331	19	19	19	4	1	...	...	1	1	...	...
Paper-mill operatives	110	4	3	70	31	2	...	58	...	35	12	4	...	1	...	...	...	...	...
Plasterers	88	...	...	85	...	3	...	84	...	1	1	...	...	...	...	...	...	2	...
Plumbers and gasfitters	30	...	...	30	...	...	...	18	5	5	2	...	...	...	...	...	...	...	...
Printers	87	4	...	79	1	3	...	81	...	2	2	1	...	...	...	...	...	1	...
Quarrymen	19	...	...	19	...	...	...	1	11	5	1	...	...	...	1	...	...	...	...
Saw-mill operatives	60	2	...	55	...	3	...	56	3	1	...	...	...	...	...	...	...	...	...
Ship riggers, calkers, carpenters, and smiths	283	1	...	260	...	22	...	249	3	16	8	2	...	...	1	...	...	1	...
Tailors, tailoresses, and seamstresses	255	...	...	96	149	8	2	208	18	22	5	1	...	...	...	...	...	...	...
Tinners	126	1	...	122	...	3	...	108	1	9	4	1	...	3	...	...	...	...	...
Wheelwrights	227	...	...	214	...	13	...	206	8	6	3	3	...	...	...	...	1	...	...

TABLE XXX.—DISTRICT OF COLUMBIA.

OCCUPATIONS.	PERSONS OCCUPIED.																		
		AGE AND SEX.						SELECTED NATIVITY.											
	Number.	10 to 15.		16 to 59.		60 and over.		United States.	Germany.	Ireland.	England and Wales.	Scotland.	Sweden, Norway, and Denmark.	France.	Other north of Europe.	Italy.	Other south of Europe.	British America.	China and Japan.
		M.	F.	M.	F.	M.	F.												
POPULATION, 10 YEARS AND OVER	100453	8015	8909	35951	41333	2686	3559	84505	4827	8063	1424	345	55	229	134	179	270	285	4
ALL OCCUPATIONS	49041	641	853	33013	12519	1546	469	41225	2515	3908	661	166	37	133	50	71	69	81	3
AGRICULTURE	1365	19	1	1198	14	133		1103	136	71	25	15	1	3	2	1	7	1	
Agricultural laborers	684	19	1	628	2	34		631	31	12	5				1		4		
Dairymen and dairywomen	52			41	7	4		22	11	17	2								
Farmers and planters	255			206		49		225	18	5	3	4							
Farm and plantation overseers	10			10				7	2		1								
Gardeners, nurserymen, and vinegrowers	347			297	5	45		208	70	36	13	11	1	2	1	1	3	1	
Stock-raisers																			
Stock-herders	3			3				3											
Turpentine farmers																			
Turpentine laborers																			
PROFESSIONAL AND PERSONAL SERVICES	29845	436	812	16666	10691	825	415	25817	758	2650	275	58	22	60	25	24	26	39	3
Barbers and hairdressers	227	2		211	13	1		193	17	3	2			4		4		1	
Billiard & bowling saloon keepers & employés	6			6				6											
Boarding and lodging house keepers	111			19	81	1	10	93	3	5	8	1		1					
Clergymen	174			160		14		143	8	10	1	1		4		3	3		
Domestic servants	9107	236	778	1087	6730	40	236	8030	142	843	29	8	2	12	4	2	5	8	
Hotel and restaurant keepers and employés	1052	22		992	25	13		861	118	51	6	1	2	6	1	3		1	
Journalists	86			82	1	3		81		3	1								
Laborers	7839	70	2	7398	20	348	1	6528	126	1129	33	3		2		3	3	1	1
Launderers and laundresses	2470			4	2343		123	2363	5	97	2	2							1
Lawyers	411			385		26		386	5	8	4	3		1	2				
Livery-stable keepers and hostlers	146			142		4		127	6	6	7								
Officials and employés (civil) of Government	5824	36	9	4573	943	257	6	5047	197	325	128	23	8	15	12		12	23	1
Physicians and surgeons	326			290	4	32		281	14	13	11	2	1	1	3				
Soldiers, (U. S. A.)	253			251		2		133	24	72	9	7	3		2				
Teachers, (not specified)	441			125	300	4	12	376	15	30	6	1	2	7				1	
Teachers of painting, dancing, and music	40			16	21	3		25	6	4				3		2			
TRADE AND TRANSPORTATION	6126	125	1	5545	262	182	9	4942	475	505	94	13	2	28	12	21	11	15	
Trade.																			
Traders and dealers	1973			1774	112	80	7	1302	275	302	41	6	1	16	5	7	8	6	
Hucksters, peddlers, and commercial travelers	398	2		353	20	21	2	302	43	29	6			3		11		2	
Clerks, salesmen, and accountants, (in stores)	1590	57	3	1376	126	28		1421	76	48	22	4		7	3	2	1	2	
In banking and brokerage of money and stocks	116	2		107		7		114									1	1	
In insurance	50			48		2		45	2	1	2								
Transportation.																			
Officials and employés of express companies	37			37				36			1								
Officials and employés of railroad companies	110	1		108	1			99	4	3	4								
Officials and employés of street R. R. companies	99			98		1		86	4	6	2	1							
Officials and employés of telegraph companies	70	4		65	1			66		1		1						2	
Carmen, draymen, teamsters, &c	762	30		714		18		639	37	77	8							1	
Sailors, steamboatmen, watermen, &c	265	1		261		3		263	1	1									
MANUFACTURES AND MINING	11705	61	37	9604	1552	406	45	9363	1146	682	267	80	12	42	11	25	25	26	
Bakers	339			329	1	9		168	145	18	3	2		2	1				
Blacksmiths	518	3		488		27		425	38	34	9	6			1		2	1	
Bookbinders and finishers	180			167	7	6		149	8	10	7	4		1					
Boot and shoe makers	618	3		568		47		376	161	64	11			1		1	1	2	
Brewers and maltsters	45			45				12	32					1					
Brick & stone masons, marble & stone cutters	678	1		643		34		485	31	101	30	21			1	1	2		
Brick and tile makers	289	22		256		11		285	3	1									
Butchers	396	1		387		8		273	106	5	4	1	1	2	1		2		
Cabinetmakers and upholsterers	204			191	4	9		130	60	5	2			4	1		2		
Car, carriage, and wagon makers	106			103		3		91	6	5	2			1			1		
Carpenters and joiners	1707	1		1620		86		1530	58	67	32	4		3		2	6	5	
Cigarmakers and tobaccoworkers	82	3		76		3		43	38	1									
Clerks and book-keepers, (in mfg. estab'ments)	22			21	1			18		2								1	
Confectioners	95			92	2	1		44	36	1				3		11			
Coopers	96			94		2		83	9	1	1			1					
Cotton and woolen mill operatives	19	2		17				16	1	1		1							
Curriers, tanners, and leather-finishers	18			16		2		16	2										
Distillers and rectifiers of liquors	3			3				1	2										
Fishermen and oystermen	59	1		54		4		57	2										
Harness and saddle makers	105			103		2		80	18	4	1	1				1			
Hat and cap makers																			
Iron and steel workers	71			71				61	3	2	3	1					1		
Lumbermen, raftsmen, and woodchoppers	1			1				1											
Machinists	140			137		3		123	6	4	3	4							
Millers	94			91	1	2		89	1	1	3								
Milliners, dress and mantua makers	815		22		779	4	10	720	16	53	14	2	1	3			3	2	
Miners	5			5				4			1								
Painters and varnishers	562	3		548		11		482	30	21	16	3	2	3	1	1	1	1	
Paper-mill operatives	11			10	1			8		2	1								
Plasterers	334			330		4		302	4	18	7	2				1			
Plumbers and gasfitters	198	2		196				153	4	31	7	2							
Printers	955	5	6	850	70	23	1	836	21	44	30	9	1	3	2			2	
Quarrymen	7			7				5		2									
Saw-mill operatives	6			6				5						1					
Ship riggers, calkers, carpenters, and smiths	114			102		12		102	2	4	3	1						1	
Tailors, tailoresses, and seamstresses	1018	1	8	297	658	24	30	766	126	82	23	5	2	3		2	3	2	
Tinners	211			205		6		171	14	20	5			1					
Wheelwrights	90			85		5		57	24	7								1	

TABLE XXX.—STATE OF FLORIDA.

OCCUPATIONS.	PERSONS OCCUPIED.																		
		AGE AND SEX.						SELECTED NATIVITY.											
	Number.	10 to 15.		16 to 59.		60 and over.		United States.	Germany.	Ireland.	England and Wales.	Scotland.	Sweden, Norway, and Denmark.	France.	Other north of Europe.	Italy.	Other south of Europe.	British America.	China and Japan.
		M.	F.	M.	F.	M.	F.												
POPULATION, 10 YEARS AND OVER	131119	15346	14243	46763	48313	3564	2890	126536	551	680	397	133	80	116	57	52	87	161	....
ALL OCCUPATIONS	60703	4107	1100	44262	8450	2508	276	58437	336	392	209	83	72	72	25	41	50	32	....
AGRICULTURE	42492	3767	696	31151	4745	2026	107	42197	53	55	38	24	8	14	2	1	11	3	....
Agricultural laborers	31033	3764	696	20892	4591	1027	63	30949	29	21	6	5	2	1	.....	.....	2	.....	....
Dairymen and dairywomen	17	.....	.....	.....	17	.....	.....	17	.....	.....	.....	.....	.....	.....	.....	.....	.....	.....	....
Farmers and planters	11165	.....	.....	10003	137	982	43	10980	21	33	22	19	6	12	2	1	8	2	....
Farm and plantation overseers	46	.....	.....	44	.....	2	.....	44	.....	.....	.....	.....	.....	.....	.....	.....	.....	.....	....
Gardeners, nurserymen, and vinegrowers	59	.....	.....	51	.....	7	1	43	3	.....	6	.....	.....	1	.....	.....	1	1	....
Stock-raisers	59	.....	.....	54	.....	5	.....	54	.....	1	1	.....	.....	.....	.....	.....	.....	.....	....
Stock-herders	44	.....	.....	42	.....	2	.....	41	.....	.....	1	.....	.....	.....	.....	.....	.....	.....	....
Turpentine farmers	4	.....	.....	3	.....	1	.....	4	.....	.....	.....	.....	.....	.....	.....	.....	.....	.....	....
Turpentine laborers	60	3	.....	57	.....	.....	.....	60	.....	.....	.....	.....	.....	.....	.....	.....	.....	.....	....
PROFESSIONAL AND PERSONAL SERVICES	10897	298	395	6346	3445	248	165	10293	90	203	67	16	28	25	4	4	13	7	....
Barbers and hairdressers	41	.....	.....	40	.....	1	.....	35	1	.....	.....	.....	.....	1	.....	.....	1	.....	....
Billiard & bowling saloon keepers & employés	8	.....	.....	8	.....	.....	.....	5	.....	.....	2	.....	.....	.....	.....	.....	.....	.....	....
Boarding and lodging house keepers	26	.....	.....	5	17	2	2	18	2	2	3	.....	.....	.....	.....	1	.....	.....	....
Clergymen	197	.....	.....	179	.....	18	.....	188	1	4	2	.....	.....	2	.....	.....	.....	.....	....
Domestic servants	4003	224	379	625	2626	29	120	3923	10	12	1	.....	2	2	1	.....	1	.....	....
Hotel and restaurant keepers and employés	92	.....	.....	88	2	1	1	78	2	2	.....	.....	1	.....	1	.....	.....	.....	....
Journalists	12	.....	.....	12	.....	.....	.....	12	.....	.....	.....	.....	.....	.....	.....	.....	.....	.....	....
Laborers	4065	68	10	3793	41	153	.....	3959	9	38	14	1	6	2	1	1	.....	3	....
Launderers and laundresses	655	.....	4	.....	616	.....	35	623	1	12	.....	1	1	.....	.....	.....	.....	.....	....
Lawyers	149	.....	.....	144	.....	5	.....	137	1	.....	1	1	.....	1	.....	.....	.....	.....	....
Livery-stable keepers and hostlers	40	1	.....	38	.....	1	.....	40	.....	.....	.....	.....	.....	.....	.....	.....	.....	.....	....
Officials and employés (civil) of Government	367	.....	.....	355	2	10	.....	332	4	7	8	2	2	.....	1	1	2	1	....
Physicians and surgeons	248	.....	.....	232	1	15	.....	240	1	1	1	.....	.....	1	.....	.....	.....	.....	....
Soldiers, (U. S. A.)	398	.....	.....	398	.....	.....	.....	200	39	100	18	6	12	16	1	1	2	3	....
Teachers, (not specified)	250	.....	2	133	105	9	1	234	.....	1	2	1	.....	.....	.....	.....	.....	.....	....
Teachers of painting, dancing, and music	1	.....	.....	1	.....	.....	.....	1	.....	.....	.....	.....	.....	.....	.....	.....	.....	.....	....
TRADE AND TRANSPORTATION	3023	15	.....	2927	7	74	.....	2377	121	65	51	19	24	16	13	20	16	8	....
Trade.																			
Traders and dealers	878	.....	.....	841	5	32	.....	695	74	25	12	5	1	8	1	9	1	.....	....
Hucksters, peddlers, and commercial travelers	20	.....	.....	19	.....	1	.....	11	.....	.....	.....	.....	.....	.....	.....	.....	3	.....	....
Clerks, salesmen, and accountants, (in stores)	516	7	.....	507	1	1	.....	458	25	7	5	3	.....	3	2	.....	1	3	....
In banking and brokerage of money and stocks	18	.....	.....	18	.....	.....	.....	15	.....	.....	2	1	.....	.....	.....	.....	.....	.....	....
In insurance	16	.....	.....	15	.....	1	.....	15	1	.....	.....	.....	.....	.....	.....	.....	.....	.....	....
Transportation.																			
Officials and employés of express companies	4	.....	.....	1	.....	.....	.....	4	.....	.....	.....	.....	.....	.....	.....	.....	.....	.....	....
Officials and employés of railroad companies	306	.....	.....	305	.....	1	.....	304	.....	1	.....	1	.....	.....	.....	.....	.....	.....	....
Officials and employés of street R. R. companies	.....	.....	.....	.....	.....	.....	.....	.....	.....	.....	.....	.....	.....	.....	.....	.....	.....	1	....
Officials and employés of telegraph companies	45	.....	.....	45	.....	.....	.....	43	.....	1	.....	.....	.....	.....	.....	.....	.....	.....	....
Carmen, draymen, teamsters, &c	204	.....	.....	201	.....	3	.....	185	5	6	1	.....	1	1	.....	.....	.....	.....	....
Sailors, steamboatmen, watermen, &c	850	8	.....	815	.....	27	.....	513	15	15	23	8	20	4	5	11	7	2	....
MANUFACTURES AND MINING	4291	27	9	3838	253	160	4	3570	72	69	53	24	12	17	6	16	10	14	....
Bakers	56	1	.....	52	.....	3	.....	35	8	1	1	.....	1	3	.....	2	.....	.....	....
Blacksmiths	313	4	.....	288	.....	21	.....	294	6	2	3	1	.....	.....	1	.....	.....	.....	....
Bookbinders and finishers	1	.....	.....	1	.....	.....	.....	1	.....	.....	.....	.....	.....	.....	.....	.....	.....	.....	....
Boot and shoe makers	69	.....	.....	65	.....	4	.....	57	1	1	2	.....	.....	1	.....	.....	.....	.....	....
Brewers and maltsters	2	.....	.....	2	.....	.....	.....	2	.....	.....	.....	.....	.....	.....	.....	.....	.....	.....	....
Brick & stone masons, marble & stone cutters	109	.....	.....	103	.....	6	.....	93	1	10	3	1	.....	.....	.....	.....	.....	.....	....
Brick and tile makers	16	.....	.....	15	.....	1	.....	15	.....	.....	.....	.....	.....	.....	.....	.....	.....	.....	....
Butchers	63	.....	.....	63	.....	.....	.....	57	1	1	2	.....	.....	.....	.....	.....	.....	.....	....
Cabinetmakers and upholsterers	22	.....	.....	22	.....	.....	.....	16	3	.....	.....	.....	.....	1	.....	.....	1	.....	....
Car, carriage, and wagon makers	7	.....	.....	7	.....	.....	.....	7	.....	.....	.....	.....	.....	.....	.....	.....	.....	.....	....
Carpenters and joiners	1049	1	.....	998	.....	50	.....	918	18	29	13	6	5	3	.....	.....	2	5	....
Cigarmakers and tobaccoworkers	284	4	.....	278	.....	2	.....	8	1	.....	.....	.....	.....	.....	.....	.....	1	.....	....
Clerks and book-keepers, (in mftg. estab'ments)	3	.....	.....	3	.....	.....	.....	1	.....	.....	.....	.....	.....	.....	.....	.....	.....	.....	....
Confectioners	9	.....	.....	8	.....	1	.....	4	.....	.....	.....	.....	1	.....	1	3	.....	.....	....
Coopers	51	.....	.....	46	.....	5	.....	48	.....	.....	1	.....	.....	.....	.....	.....	.....	2	....
Cotton and woolen mill operatives	370	3	.....	363	.....	4	.....	359	.....	3	1	1	1	1	.....	.....	.....	.....	....
Curriers, tanners, and leather-finishers	20	.....	.....	20	.....	.....	.....	20	.....	.....	.....	.....	.....	.....	.....	.....	.....	.....	....
Distillers and rectifiers of liquors	4	.....	.....	4	.....	.....	.....	4	.....	.....	.....	.....	.....	.....	.....	.....	.....	.....	....
Fishermen and oystermen	161	.....	.....	141	.....	20	.....	105	2	2	2	1	.....	1	.....	10	2	.....	....
Harness and saddle makers	27	2	.....	25	.....	.....	.....	26	1	.....	.....	.....	.....	.....	.....	.....	.....	.....	....
Hat and cap makers	.....	.....	.....	.....	.....	.....	.....	.....	.....	.....	.....	.....	.....	.....	.....	.....	.....	.....	....
Iron and steel workers	6	.....	.....	1	.....	.....	.....	6	.....	.....	.....	.....	.....	.....	.....	.....	.....	.....	....
Lumbermen, raftsmen, and woodchoppers	405	.....	.....	394	.....	11	.....	400	1	2	1	1	.....	.....	.....	.....	.....	.....	....
Machinists	98	.....	.....	98	.....	.....	.....	77	1	5	5	6	1	.....	.....	.....	1	.....	....
Millers	92	1	.....	83	.....	8	.....	84	1	1	.....	.....	.....	.....	2	.....	.....	2	....
Milliners, dress and mantua makers	21	.....	.....	1	20	.....	.....	19	1	.....	.....	.....	.....	.....	1	.....	.....	.....	....
Miners	.....	.....	.....	.....	.....	.....	.....	.....	.....	.....	.....	.....	.....	.....	.....	.....	.....	.....	....
Painters and varnishers	69	.....	.....	68	.....	1	.....	58	1	2	5	.....	1	.....	.....	.....	.....	.....	....
Paper-mill operatives	.....	.....	.....	.....	.....	.....	.....	.....	.....	.....	.....	.....	.....	.....	.....	.....	.....	.....	....
Plasterers	7	.....	.....	7	.....	.....	.....	5	.....	1	1	.....	.....	.....	.....	.....	.....	.....	....
Plumbers and gasfitters	3	.....	.....	3	.....	.....	.....	3	.....	.....	.....	.....	.....	.....	.....	.....	.....	.....	....
Printers	73	1	.....	69	.....	.....	.....	71	.....	.....	.....	.....	.....	.....	.....	.....	.....	1	....
Quarrymen	.....	.....	.....	.....	.....	.....	.....	.....	.....	.....	.....	.....	.....	.....	.....	.....	.....	.....	....
Saw-mill operatives	9	.....	.....	9	.....	.....	.....	9	.....	.....	.....	.....	.....	.....	.....	.....	.....	.....	....
Ship riggers, calkers, carpenters, and smiths	50	.....	.....	49	.....	1	.....	25	2	3	5	2	.....	.....	.....	.....	.....	1	....
Tailors, tailoresses, and seamstresses	275	.....	4	46	214	7	4	233	6	2	2	.....	1	4	1	.....	1	.....	....
Tinners	25	.....	.....	24	.....	1	.....	21	2	2	.....	.....	.....	.....	.....	.....	.....	.....	....
Wheelwrights	133	.....	.....	124	.....	9	.....	128	4	.....	.....	.....	.....	.....	.....	1	.....	.....	....

TABLE XXX.—STATE OF GEORGIA.

OCCUPATIONS.	PERSONS OCCUPIED.																		
		AGE AND SEX.						SELECTED NATIVITY.											
	Number.	10 to 15.		16 to 59.		60 and over.		United States.	Germany.	Ireland.	England and Wales.	Scotland.	Sweden, Norway, and Denmark.	France.	Other north of Europe.	Italy.	Other south of Europe.	British America.	China and Japan.
		M.	F.	M.	F.	M.	F.												
POPULATION, 10 YEARS AND OVER	835929	98193	95379	275780	313430	27574	25573	824987	2715	5008	1168	413	89	307	236	49	207	243	5
ALL OCCUPATIONS	444678	53524	25841	253458	85724	22203	3928	439008	1784	2541	555	206	86	142	44	28	106	92	1
AGRICULTURE	336145	49773	17471	194407	54692	17972	1830	335487	181	269	81	35	10	20			21	13	
Agricultural laborers	264605	49772	17471	134659	53192	7999	1512	264382	58	91	26	10	6	3			14	3	
Dairymen and dairywomen	31			9	21	1		26	1	3	1								
Farmers and planters	70468			58861	1465	9821	318	70111	95	148	47	22	2	12			7	8	
Farm and plantation overseers	427			414		13		424		1	1	1							
Gardeners, nurserymen, and vinegrowers	453			311	14	128		384	27	25	6	2	2	5				2	
Stock-raisers	10			10				10											
Stock-herders	19			12		7		18		1									
Turpentine farmers	3			3				3											
Turpentine laborers	126	1		125				126											
PROFESSIONAL AND PERSONAL SERVICES	64083	3093	7855	22203	26825	2139	1968	62337	346	1076	128	48	13	33	5	8	21	28	
Barbers and hairdressers	279	2		257		20		257	13	3	1		1	1			2	1	
Billiard & bowling saloon keepers & employés	7			7				6		1									
Boarding and lodging house keepers	74			8	46	7	13	71	1	2									
Clergymen	953			826	1	126		931	3	9	6			1	1	1			
Domestic servants	37027	2102	7510	3313	22249	397	1456	36718	70	202	10	8	2	1		1	8	1	
Hotel and restaurant keepers and employés	894	39	27	678	68	76	1	804	31	39	8	1	2	8	1				
Journalists	76			73		3		74		1	1								
Laborers	14976	909	293	11049	1418	1161	146	14391	40	472	29	9	3	6		1	2	7	
Launderers and laundresses	1988	4	21	71	1677	1	214	1936	13	33	1	1		3					
Lawyers	851			807		44		842	1	6	1	1							
Livery-stable keepers and hostlers	275	13		254		8		267	2	4	1							1	
Officials and employés (civil) of Government	1155	1		1051	7	96		1017	22	88	14	7	3	1	1		1	1	
Physicians and surgeons	1537			1433	6	93	5	1510	8	8	5			2	1		1	1	
Soldiers, (U. S. A.)	719			719				381	97	168	28	15		3			2	13	
Teachers, (not specified)	2119	1	3	1097	931	77	10	2071	7	17	8	5	1	4			3	1	
Teachers of painting, dancing, and music	106			43	60	2	1	85	16	1	1		1	2					
TRADE AND TRANSPORTATION	17410	155	1	16597	72	584	1	15677	781	642	117	52	17	35	32	3	36	12	
Trade.																			
Traders and dealers	5429	2		5139	9	279		4483	519	272	42	26	10	25	22		23	3	
Hucksters, peddlers, and commercial travelers	389	3		335	46	4	1	353	14	11	7		1	2			1		
Clerks, salesmen, and accountants, (in stores)	3545	84	1	3399	14	47		3239	175	77	21	9	1	2	8		6	5	
In banking and brokerage of money and stocks	141			135		6		134	2	3	1	1							
In insurance	155			143		12		151	1	2	1								
Transportation.																			
Officials and employés of express companies	118			117		1		110	1	7									
Officials and employés of railroad companies	5105	29		4983		93		4854	21	192	26	6	1	2		2		1	
Officials and employés of street R. R. companies	18			18				16		2									
Officials and employés of telegraph companies	87	2		85				82		4								1	
Carmen, draymen, teamsters, &c.	1279	13		1221		45		1240	14	22	2	1							
Sailors, steamboatmen, watermen, &c.	339			284		55		289	6	19	1	3	4	3	1	1	2	2	
MANUFACTURES AND MINING	27040	503	514	20251	4135	1508	129	25507	476	554	229	71	46	54	7	17	28	39	1
Bakers	284	1		269	2	11	1	198	60	14	4	3		3			1	1	
Blacksmiths	2262	13		2029		220		2200	19	22	14	2	2			1	1		
Bookbinders and finishers	31			27		4		29	1	1									
Boot and shoe makers	1375	9	1	1277	4	84		1258	44	42	5	6	5	10			3	1	
Brewers and maltsters	12			11		1		2	9					1					
Brick & stone masons, marble & stone cutters	1005	11		926		68		910	13	62	14		1	2				3	
Brick and tile makers	338	16		296	24	2		336	1			1							
Butchers	289			252		37		239	35	4	2	1		1	1	3		3	
Cabinetmakers and upholsterers	401	5		361		35		350	37	6		4				1	1	2	
Car, carriage, and wagon makers	586	1		550		35		553	6	15	6	1				1	2	1	
Carpenters and joiners	4723	25		4320		378		4554	35	73	20	5	17	7	1		2	7	
Cigarmakers and tobaccoworkers	142	3		133	1	5		113	18		2	1		3		2	3		
Clerks and book-keepers, (in mftg. estab'ments)	25			24		1		24	1										
Confectioners	59			57		2		42	10					1		3	3		
Coopers	136	2		112		22		128	3	4	1								
Cotton and woolen mill operatives	3519	274	371	1441	1381	41	11	3478	2	20	9	5		2					1
Curriers, tanners, and leather-finishers	147	4		133		10		140	1	4	1						1		
Distillers and rectifiers of liquors	5			3		2		5											
Fishermen and oystermen	158	1		133		24		139	7	3		1	5			3			
Harness and saddle makers	246	5		231		10		226	5	3	3	2	1		1		3	2	
Hat and cap makers																			
Iron and steel workers	766	14		729		23		692	11	27	28	4		1			1	2	
Lumbermen, raftsmen, and woodchoppers	578	17		547		14		576		1		1							
Machinists	28			19		9		25		1	2								
Millers	1206	3		1059	1	143		1184	5	8	6			1				2	
Milliners, dress and mantua makers	501		11	7	471		12	457	6	26	5	2		1	1	1	1	1	
Miners	192	3		177		12		184	1	1	5	1							
Painters and varnishers	697	10		640		47		630	8	29	16	5	2	2		1	2	2	
Paper-mill operatives	36	1	5	22	8			36											
Plasterers	151			134		17		138	1	10	2								
Plumbers and gasfitters	52			48		4		35	3	5	6	2		1					
Printers	436	23		403		10		422	2	2	6	1	1					2	
Quarrymen	51	1		50				46			5								
Saw-mill operatives	1215	47		1149		19		1206	1	3	2			1					
Ship riggers, calkers, carpenters, and smiths	56			44		12		34	2	17		1	1	1					
Tailors, tailoresses, and seamstresses	2604		125	259	2125	11	84	2458	48	70	11	6	6	1	1	1	1	1	
Tinners	245	5		238		2		222	7	11	1	3		1					
Wheelwrights	712	1		646		65		703	4	3			1					1	

TABLE XXX.—TERRITORY OF IDAHO.

OCCUPATIONS.	PERSONS OCCUPIED.																		
		AGE AND SEX.						SELECTED NATIVITY.											
	Number.	10 to 15.		16 to 59.		60 and over.		United States.	Germany.	Ireland.	England and Wales.	Scotland.	Sweden, Norway, and Denmark.	France.	Other north of Europe.	Italy.	Other south of Europe.	British America.	China and Japan.
		M.	F.	M.	F.	M.	F.												
POPULATION, 10 YEARS AND OVER	13189	382	338	10728	1539	160	42	5350	595	980	879	114	239	143	41	11	97	332	4242
ALL OCCUPATIONS	10879	33		10683	125	38		3824	529	885	546	90	179	119	19	9	92	286	4150
AGRICULTURE	1462	28		1412		22		1046	42	64	182	9	37	7	1	2	8	51	10
Agricultural laborers	720	28		686		6		562	24	38	46	2	14	4		1	3	22	3
Dairymen and dairywomen	18			18				10	2	2	2						1	1	
Farmers and planters	629			615		14		403	14	23	130	7	20	2		1	4	24	
Farm and plantation overseers																			
Gardeners, nurserymen, and vinegrowers	8			8										1					7
Stock-raisers	52			50		2		39	2	1	3		3					3	
Stock-herders	33			33				30			1				1			1	
Turpentine farmers																			
Turpentine laborers																			
PROFESSIONAL AND PERSONAL SERVICES	1423	5		1306	113	5		700	115	154	67	17	25	12	1	3	15	38	247
Barbers and hairdressers	16			16				10	3	1									1
Billiard & bowling saloon keepers & employés	4			4				4											
Boarding and lodging house keepers	12			5	7			6		5	1								
Clergymen	6			6				3	2					1					
Domestic servants	161	4		112	45			27		8	6						3	4	109
Hotel and restaurant keepers and employés	201			183	18			102	16	15	12	2	5	6		1	6	7	27
Journalists	3			3				3											
Laborers	360			357		3		187	29	32	26	6	10	3			2	7	41
Launderers and laundresses	78			55	23			6	1	10									61
Lawyers	42			42				39		1	2								
Livery-stable keepers and hostlers	41			41				34		2	2	1						2	
Officials and employés (civil) of Government	82			81		1		75			1	2	2					2	
Physicians and surgeons	33			33				19	1	1	3						1	2	6
Soldiers, (U. S. A.)	278			278				131	33	76	11	4	7	2			3	11	
Teachers, (not specified)	20			7	13			17		2	1								
Teachers of painting, dancing, and music	1			1				1											
TRADE AND TRANSPORTATION	721			716	1	4		448	77	44	20	5	11	18	7	1	14	25	30
Trade.																			
Traders and dealers	288			284	1	3		136	48	28	11	4	5	12	6		9	10	17
Hucksters, peddlers, and commercial travelers	8			8				2	4					1	1				
Clerks, salesmen, and accountants, (in stores)	95			95				69	8	1	1		3	1			1	8	7
In banking and brokerage of money and stocks	6			6				4	1									1	
In insurance																			
Transportation.																			
Officials and employés of express companies	13			13				10		2							1		
Officials and employés of railroad companies																			
Officials and employés of street R. R. companies																			
Officials and employés of telegraph companies	1			1				1											
Carmen, draymen, teamsters, &c	127			126		1		113	1	4	4						1	3	1
Sailors, steamboatmen, watermen, &c	2			2				2											
MANUFACTURES AND MINING	7273			7255	11	7		1630	295	623	277	59	106	89	10	3	55	172	3863
Bakers	16			16				1	8	3	1							3	
Blacksmiths	113			112		1		50	12	16	13	3	2	1	1		1	8	8
Bookbinders and finishers	1			1				1											
Boot and shoe makers	34			33		1		8	8	4	9		1					4	
Brewers and maltsters	28			28				6	21							1			
Brick & stone masons, marble & stone cutters	28			28				9	1	8	4	2	4						
Brick and tile makers																			
Butchers	67			67				34	11	9	5			2				5	1
Cabinetmakers and upholsterers	6			6				3	1		2								
Car, carriage, and w gon makers	6			6				6											
Carpenters and joiners	107			107				77	6	2	9	4	3				1	5	
Cigarmakers and tobaccoworkers																			
Clerks and book-keepers, (in mftg. estab'ments)	3			3				3											
Confectioners	2			2					2										
Coopers	1			1					1										
Cotton and woolen mill operatives	14			14				9	1		2	1						1	
Curriers, tanners, and leather-finishers	3			3				1			1			1					
Distillers and rectifiers of liquors	2			2				2											
Fishermen and oystermen																			
Harness and saddle makers	7			7				6	1										
Hat and cap makers																			
Iron and steel workers	2			2				1		1									
Lumbermen, raftsmen, and woodchoppers	45			45				31		4	1		1					7	1
Machinists	2			2				2											
Millers	8			8				7		1									
Milliners, dress and mantua makers	9				9			7	1										
Miners	6579			6572	2	5		1229	212	569	219	47	90	78	9	2	52	121	3853
Painters and varnishers	11			11				8	3										
Paper-mill operatives																			
Plasterers																			
Plumbers and gasfitters																			
Printers	13			13				12			1								
Quarrymen																			
Saw mill operatives	36			36				28				2						6	
Ship riggers, calkers, carpenters, and smiths																			
Tailors, tailoresses, and seamstresses	7			7				2	1		3		1						
Tinners	13			13				11			2								
Wheelwrights	9			9				8										1	

TABLE XXX.—STATE OF ILLINOIS.

OCCUPATIONS.	PERSONS OCCUPIED.																		
		AGE AND SEX.						SELECTED NATIVITY.											
		10 to 15.		16 to 59.		60 and over.													
	Number.	M.	F.	M.	F.	M.	F.	United States.	Germany.	Ireland.	England and Wales.	Scotland.	Sweden, Norway, and Denmark.	France.	Other north of Europe.	Italy.	Other south of Europe.	British America.	China and Japan.
POPULATION, 10 YEARS AND OVER	1809606	190449	184072	706149	635418	50119	43399	1323273	192342	113430	53864	14855	43018	10300	16476	718	9020	30726	8
ALL OCCUPATIONS	742015	21742	3809	628593	58710	28397	764	497043	97810	61247	28248	7691	21676	4961	1757	304	7742	12603	5
AGRICULTURE	376441	17582	59	337320	854	20505	121	292177	37717	15617	11248	2870	7372	2473	437	51	1859	4479	1
Agricultural laborers	133649	17582	59	114446	147	1377	38	104271	11976	514	3154	734	5157	613	175	10	562	1788	1
Dairymen and dairywomen	99	.....	.....	91	3	5	.....	60	12	14	7	.....	2	1	.....	.....	2	.....	.....
Farmers and planters	240256	.....	.....	220631	702	18850	73	186874	25062	10162	7845	2087	2164	1810	257	23	1248	2657	.....
Farm and plantation overseers	7	.....	.....	7	.....	.....	.....	6	1	.....	.....	.....	.....	.....	.....	.....	.....	.....	.....
Gardeners, nurserymen, and vinegrowers	2260	.....	.....	1987	1	263	9	856	648	288	233	40	49	46	5	18	44	29	.....
Stock-raisers	11	.....	.....	8	1	2	.....	9	.....	1	1	.....	.....	.....	.....	.....	.....	.....	.....
Stock-herders	43	.....	.....	39	.....	4	.....	31	3	2	1	5	.....	.....	.....	.....	.....	1	.....
Turpentine farmers	.....	.....	.....	.....	.....	.....	.....	.....	.....	.....	.....	.....	.....	.....	.....	.....	.....	.....	.....
Turpentine laborers	.....	.....	.....	.....	.....	.....	.....	.....	.....	.....	.....	.....	.....	.....	.....	.....	.....	.....	.....
PROFESSIONAL AND PERSONAL SERVICES	151931	1424	3394	94038	48686	3875	514	83964	22897	25140	4186	1361	7436	893	379	182	2329	2723	1
Barbers and hairdressers	1650	16	1	1582	48	3	.....	985	485	13	30	7	10	21	7	17	41	25	.....
Billiard & bowling saloon keepers & employés	98	.....	.....	98	.....	.....	.....	78	13	3	1	.....	2	1	.....	.....	.....	.....	.....
Boarding and lodging house keepers	1016	.....	.....	377	594	25	20	474	146	196	53	12	45	21	6	1	26	34	.....
Clergymen	3192	.....	.....	2938	2	252	.....	2402	360	105	130	37	37	16	10	2	42	49	.....
Domestic servants	44903	149	3332	2668	38340	40	374	25684	5603	6346	1097	408	3950	188	99	8	610	866	1
Hotel and restaurant keepers and employés	8660	59	20	6994	1432	147	8	3817	2191	1518	273	56	179	137	39	88	19	151	.....
Journalists	431	.....	.....	422	4	5	.....	340	29	8	24	5	10	1	.....	.....	5	9	.....
Laborers	63130	1063	23	59445	84	2504	11	26999	12066	15387	1849	622	2919	393	175	36	1210	1148	.....
Launderers and laundresses	1559	8	15	39	1465	1	31	753	150	487	28	15	63	4	2	1	25	31	.....
Lawyers	2683	.....	.....	2605	.....	78	.....	2498	46	34	41	14	9	2	3	.....	3	28	.....
Livery-stable keepers and hostlers	1279	22	.....	1220	.....	37	.....	872	129	155	46	15	18	7	2	.....	13	20	.....
Officials and employés (civil) of Government	4632	5	.....	4401	44	182	.....	3424	434	423	127	49	58	15	7	.....	26	66	.....
Physicians and surgeons	4861	.....	.....	4572	24	265	.....	4158	298	61	132	25	19	27	6	3	37	85	.....
Soldiers, (U. S. A.)	139	.....	.....	138	.....	1	.....	71	17	38	2	.....	3	1	.....	.....	1	5	.....
Teachers, (not specified)	8869	2	2	2950	5714	189	12	8041	306	146	123	40	25	26	8	2	25	118	.....
Teachers of painting, dancing, and music	839	1	1	249	568	19	1	679	80	18	18	5	8	4	4	.....	5	17	.....
TRADE AND TRANSPORTATION	80422	865	31	77938	468	1073	47	50907	10786	9624	3180	874	1456	457	502	74	909	1566	.....
Trade.																			
Traders and dealers	25419	5	.....	24705	112	591	6	17690	3995	1327	901	277	254	163	92	26	337	339	.....
Hucksters, peddlers, and commercial travelers	3464	27	3	3337	30	65	2	2061	601	215	122	25	43	52	197	23	68	55	.....
Clerks, salesmen, and accountants, (in stores)	16390	470	27	15598	232	55	8	11905	1853	725	652	198	236	74	112	13	158	448	.....
In banking and brokerage of money and stocks	1096	3	.....	1055	1	35	2	936	65	13	38	8	16	1	4	.....	6	8	.....
In insurance	1380	3	.....	1359	2	16	.....	1174	101	21	35	8	9	5	1	.....	5	21	.....
Transportation.																			
Officials and employés of express companies	1018	3	.....	999	.....	16	.....	603	133	143	51	11	24	4	4	1	11	32	.....
Officials and employés of railroad companies	15769	32	.....	15619	.....	89	29	8430	1121	4179	767	150	646	52	43	2	85	284	.....
Officials and employés of street R. R. companies	197	1	.....	196	.....	.....	.....	123	13	41	10	2	1	1	.....	.....	.....	6	.....
Officials and employés of telegraph companies	762	38	.....	703	20	1	.....	700	8	13	12	3	4	1	1	.....	3	17	.....
Carmen, draymen, teamsters, &c	7879	86	.....	7642	.....	151	.....	3457	1648	1920	296	63	120	50	16	1	104	191	.....
Sailors, steamboatmen, watermen, &c	3040	3	.....	3016	.....	21	.....	1877	216	492	175	93	3	23	11	2	32	109	.....
MANUFACTURES AND MINING	133221	1871	325	119297	8702	2944	82	69995	26410	10866	9634	2586	5412	1138	439	87	2645	3835	3
Bakers	1440	30	.....	1379	11	20	.....	433	656	96	71	49	30	17	8	.....	50	28	.....
Blacksmiths	9412	29	.....	9183	.....	200	.....	5238	1798	884	463	174	302	83	16	.....	158	270	.....
Bookbinders and finishers	348	16	4	264	48	16	.....	173	56	33	19	4	27	2	.....	.....	17	17	.....
Boot and shoe makers	6279	51	1	5897	12	318	.....	2277	2253	696	293	83	212	70	57	.....	161	161	.....
Brewers and maltsters	848	2	.....	833	1	12	.....	121	587	36	37	1	6	28	.....	.....	25	5	.....
Brick & stone masons, marble & stone cutters	6952	14	.....	6734	.....	204	.....	2604	1677	1158	584	177	328	66	19	6	142	176	2
Brick and tile makers	1720	87	.....	1612	.....	21	.....	968	390	125	87	8	81	9	8	.....	16	27	.....
Butchers	3209	21	.....	3142	.....	46	.....	1240	1222	238	284	26	21	25	11	.....	90	47	.....
Cabinetmakers and upholsterers	2437	48	1	2288	8	92	.....	996	944	73	86	30	162	35	8	2	65	34	.....
Car, carriage, and wagon makers	3607	11	.....	3514	2	80	.....	2267	772	108	158	28	86	40	10	.....	58	79	.....
Carpenters and joiners	23040	57	.....	22241	.....	742	.....	13928	3821	1186	1014	334	1114	163	63	7	367	1026	.....
Cigarmakers and tobaccoworkers	1625	160	17	1379	64	5	.....	542	848	18	33	3	52	15	26	.....	69	19	.....
Clerks and book-keepers, (in mftg. estab'ments)	294	4	.....	277	10	3	.....	218	31	11	19	4	.....	2	.....	.....	.....	7	.....
Confectioners	384	1	1	366	9	7	.....	190	82	22	23	6	6	9	2	19	13	12	.....
Coopers	3550	15	.....	3407	.....	128	.....	1704	1222	246	51	17	84	69	11	.....	81	58	.....
Cotton and woolen mill operatives	2531	248	27	2081	154	19	2	1689	287	101	162	40	27	7	2	1	167	46	.....
Curriers, tanners, and leather-finishers	535	1	.....	525	.....	9	.....	149	171	101	18	5	39	10	5	.....	18	19	.....
Distillers and rectifiers of liquors	493	.....	.....	481	.....	12	.....	214	104	105	23	5	3	13	6	.....	8	12	.....
Fishermen and oystermen	305	1	.....	298	.....	6	.....	227	42	5	6	.....	4	10	2	.....	3	6	.....
Harness and saddle makers	2682	18	.....	2619	.....	45	.....	1748	550	118	62	11	46	27	16	.....	46	55	.....
Hat and cap makers	42	1	.....	31	10	.....	.....	22	12	1	1	1	1	.....	1	.....	2	1	.....
Iron and steel workers	2041	36	2	1988	.....	15	.....	896	314	399	198	54	74	11	4	.....	35	53	.....
Lumbermen, raftsmen, and woodchoppers	454	4	.....	433	.....	17	.....	386	24	8	7	1	10	3	.....	1	10	3	.....
Machinists	2956	4	.....	2933	.....	19	.....	1602	373	141	358	152	121	23	3	.....	57	126	.....
Millers	2865	2	1	2765	2	95	.....	2038	330	107	235	46	17	22	6	2	22	39	.....
Milliners, dress and mantua makers	5224	5	51	447	4671	50	.....	3603	308	431	389	58	76	17	5	3	56	273	.....
Miners	6954	231	.....	6644	6	73	.....	1822	656	926	2550	711	80	47	15	6	37	97	.....
Painters and varnishers	6294	80	.....	6118	1	95	.....	3739	1053	308	407	56	347	31	13	7	103	210	.....
Paper-mill operatives	227	7	4	192	21	3	.....	129	19	29	16	1	21	1	1	.....	6	4	.....
Plasterers	2357	32	.....	2290	.....	35	.....	1320	325	302	144	25	120	15	1	6	38	59	.....
Plumbers and gasfitters	602	3	.....	597	.....	2	.....	259	43	142	67	35	21	1	.....	.....	5	28	.....
Printers	2499	114	3	2315	54	13	.....	1828	213	135	136	38	49	8	2	.....	23	63	.....
Quarrymen	806	10	.....	783	.....	13	.....	196	164	316	16	8	81	8	.....	2	6	8	.....
Saw-mill operatives	895	18	.....	874	.....	3	.....	681	93	20	17	4	49	4	2	.....	13	12	.....
Ship riggers, calkers, carpenters, and smiths	570	1	.....	557	.....	12	.....	265	42	89	38	10	66	3	1	.....	3	51	.....
Tailors, tailoresses, and seamstresses	7919	22	159	4440	3074	153	71	3338	1675	805	340	72	1019	75	52	1	315	215	.....
Tinners	1953	40	.....	1894	.....	19	.....	1227	394	111	69	12	49	13	.....	.....	36	42	.....
Wheelwrights	535	.....	.....	490	.....	45	.....	398	51	15	27	10	3	6	1	.....	5	19	.....

TABLE XXX.—STATE OF INDIANA.

OCCUPATIONS.	PERSONS OCCUPIED.																	
		AGE AND SEX.						SELECTED NATIVITY.										
	Number.	10 to 15.		16 to 59.		60 and over.		United States.	Germany.	Ireland.	England and Wales.	Scotland.	Sweden, Norway, and Denmark.	France.	Other north of Europe.	Italy.	Other south of Europe.	British America.	China and Japan.
		M.	F.	M.	F.	M.	F.												
POPULATION, 10 YEARS AND OVER	1197936	132779	128792	442249	423369	37804	32943	1060593	75776	27860	10738	2434	2542	6179	2525	92	4234	4626	6
ALL OCCUPATIONS	459369	12399	1567	393455	29148	22465	395	396086	35524	13704	5001	1249	1122	2392	338	88	1930	1669	2
AGRICULTURE	266777	10733	7	237021	382	18595	39	242567	14873	3506	1880	428	387	1176	128	21	952	739	2
Agricultural laborers	83949	10733	7	72292	15	902	.....	79920	2199	805	298	70	166	160	22	13	117	143	1
Dairymen and dairywomen	83	.....	.....	81	1	1	.....	59	14	2	.....	.....	1	.....	.....	.....	7	.....	.....
Farmers and planters	181895	.....	.....	163891	365	17600	39	162076	12437	2662	1552	351	217	995	105	7	816	594	.....
Farm and plantation overseers	2	.....	.....	2	.....	.....	.....	2	.....	.....	.....	.....	.....	.....	.....	.....	.....	.....	.....
Gardeners, nurserymen, and vinegrowers	790	.....	.....	698	1	91	.....	464	218	37	27	7	1	20	1	1	12	1	1
Stock-raisers	3	.....	.....	3	.....	.....	.....	2	.....	.....	.....	.....	.....	1	.....	.....	.....	.....	.....
Stock-herders	20	.....	.....	19	.....	1	.....	19	.....	.....	.....	.....	.....	.....	.....	.....	.....	1	.....
Turpentine farmers	.....	.....	.....	.....	.....	.....	.....	.....	.....	.....	.....	.....	.....	.....	.....	.....	.....	.....	.....
Turpentine laborers	.....	.....	.....	.....	.....	.....	.....	.....	.....	.....	.....	.....	.....	.....	.....	.....	.....	.....	.....
PROFESSIONAL AND PERSONAL SERVICES	80018	1004	1461	50760	24811	1702	280	65381	6514	5818	670	135	411	339	83	23	338	258	.....
Barbers and hairdressers	530	2	2	507	17	2	.....	364	146	1	3	.....	.....	5	1	.....	3	4	.....
Billiard & bowling saloon keepers & employés	34	.....	.....	34	.....	.....	.....	29	5	.....	.....	.....	.....	.....	.....	.....	.....	.....	.....
Boarding and lodging house keepers	430	.....	.....	185	215	21	9	338	45	30	9	.....	.....	5	1	.....	.....	2	.....
Clergymen	1787	.....	.....	1668	2	117	.....	1485	175	40	32	4	.....	22	3	1	20	4	.....
Domestic servants	22542	287	1428	880	19685	33	229	19840	1192	1049	122	40	116	59	6	2	60	44	.....
Hotel and restaurant keepers and employés	3479	30	9	2633	735	72	.....	2185	699	450	37	8	2	41	12	1	20	21	.....
Journalists	209	.....	.....	204	4	1	.....	190	11	3	4	.....	.....	.....	1	.....	.....	.....	.....
Laborers	34954	663	11	33139	50	1084	7	26023	3684	3973	343	65	279	168	54	8	202	137	.....
Launderers and laundresses	852	.....	2	15	809	.....	26	728	44	70	1	.....	2	2	.....	.....	4	1	.....
Lawyers	1685	.....	.....	1644	.....	41	.....	1637	21	11	7	2	1	1	.....	.....	1	4	.....
Livery-stable keepers and hostlers	690	7	.....	674	.....	9	.....	617	36	25	2	1	.....	2	.....	.....	.....	5	.....
Officials and employés (civil) of Government	2323	1	.....	2217	16	88	1	2156	76	54	20	2	3	5	1	.....	2	4	.....
Physicians and surgeons	3613	.....	.....	3461	15	137	.....	3407	102	29	36	4	.....	10	.....	.....	12	10	.....
Soldiers, (U. S. A.)	72	.....	.....	72	.....	.....	.....	64	1	4	.....	3	.....	.....	.....	.....	.....	.....	.....
Teachers, (not specified)	5018	1	7	2040	2897	69	4	4752	157	46	21	2	5	9	2	.....	8	13	.....
Teachers of painting, dancing, and music	343	.....	.....	125	212	6	.....	299	30	1	4	.....	.....	3	.....	1	3	1	.....
TRADE AND TRANSPORTATION	36517	153	2	35736	139	482	5	29204	3735	2226	490	119	85	193	64	24	149	190	.....
Trade.																			
Traders and dealers	12684	1	.....	12401	35	246	1	10456	1536	280	156	45	12	83	25	2	41	42	.....
Hucksters, peddlers, and commercial travelers	1063	.....	.....	1056	1	6	.....	796	136	46	20	1	2	17	21	.....	19	5	.....
Clerks, salesmen, and accountants, (in stores)	6915	97	2	6739	53	23	1	6013	565	131	79	19	6	27	6	1	24	36	.....
In banking and brokerage of money and stocks	452	2	.....	435	.....	15	.....	420	17	7	4	1	.....	1	.....	.....	.....	2	.....
In insurance	424	.....	.....	414	1	9	.....	388	28	.....	4	2	.....	1	1	.....	.....	.....	.....
Transportation.																			
Officials and employés of express companies	325	1	.....	319	.....	5	.....	262	28	25	2	1	.....	1	.....	.....	1	5	.....
Officials and employés of railroad companies	7699	5	.....	7649	.....	45	.....	5196	740	1402	110	36	58	31	6	20	36	45	.....
Officials and employés of street R. R. companies	65	.....	.....	64	.....	1	.....	55	2	6	2	.....	.....	.....	.....	.....	.....	.....	.....
Officials and employés of telegraph companies	508	3	.....	501	4	.....	.....	484	1	7	5	1	.....	.....	.....	.....	1	6	.....
Carmen, draymen, teamsters, &c	4031	31	.....	3926	.....	74	.....	3148	487	248	83	5	.....	22	.....	1	20	15	.....
Sailors, steamboatmen, watermen, &c	800	3	.....	794	.....	3	.....	730	31	20	7	3	1	2	.....	.....	.....	6	.....
MANUFACTURES AND MINING	76057	509	97	69938	3816	1626	71	58934	10402	2154	1961	558	239	684	63	20	491	482	.....
Bakers	750	7	.....	734	1	8	.....	420	245	16	28	12	2	14	.....	.....	11	2	.....
Blacksmiths	6121	20	.....	5958	.....	143	.....	4932	679	209	100	41	28	45	2	.....	40	38	.....
Bookbinders and finishers	113	4	.....	103	6	.....	.....	94	14	1	2	.....	.....	1	.....	.....	1	.....	.....
Boot and shoe makers	4299	8	.....	4120	5	166	.....	2701	1122	166	90	12	37	58	5	2	53	49	.....
Brewers and maltsters	588	.....	.....	582	.....	6	.....	326	230	7	2	.....	.....	17	.....	.....	5	1	.....
Brick & stone masons, marble & stone cutters	3154	3	.....	3055	.....	96	.....	2075	596	221	124	32	11	39	1	2	21	29	.....
Brick and tile makers	1236	25	.....	1203	.....	8	.....	959	193	16	21	10	6	17	.....	.....	7	7	.....
Butchers	1302	4	.....	1281	.....	17	.....	716	472	13	37	7	.....	29	.....	.....	18	10	.....
Cabinetmakers and upholsterers	2269	43	.....	2152	4	70	.....	1584	560	20	25	7	20	19	2	2	19	9	.....
Car, carriage, and wagon makers	2338	10	.....	2260	.....	68	.....	1814	356	42	37	10	9	14	1	.....	31	23	.....
Carpenters and joiners	14179	12	.....	13772	.....	395	.....	12199	1320	159	144	42	28	98	10	2	72	90	.....
Cigarmakers and tobaccoworkers	612	23	2	579	7	1	.....	394	189	1	9	.....	1	7	1	.....	6	1	.....
Clerks and book-keepers, (in mftg. estab'ments)	164	2	.....	156	6	.....	.....	133	17	3	10	.....	.....	1	.....	.....	.....	.....	.....
Confectioners	223	2	.....	219	1	1	.....	160	38	5	5	2	.....	6	.....	3	3	.....	.....
Coopers	3135	7	.....	3050	.....	78	.....	2439	516	69	12	13	6	35	6	3	17	17	.....
Cotton and woolen mill operatives	2540	133	71	1953	350	28	5	2074	197	80	138	25	2	11	1	.....	5	6	.....
Curriers, tanners, and leather-finishers	528	2	.....	508	.....	18	.....	348	123	16	14	2	3	8	1	.....	8	5	.....
Distillers and rectifiers of liquors	81	.....	.....	80	.....	1	.....	47	25	6	1	1	.....	1	.....	.....	.....	.....	.....
Fishermen and oystermen	105	3	.....	96	.....	6	.....	80	14	.....	4	.....	5	1	.....	.....	1	.....	.....
Harness and saddle makers	1645	5	.....	1615	.....	25	.....	1340	224	27	24	1	1	9	.....	.....	9	9	.....
Hat and cap makers	6	.....	.....	6	.....	.....	.....	4	2	.....	.....	.....	.....	.....	.....	.....	.....	.....	.....
Iron and steel workers	1874	23	.....	1840	.....	11	.....	1116	299	218	149	29	16	20	1	.....	10	13	.....
Lumbermen, raftsmen, and woodchoppers	649	4	.....	634	.....	11	.....	617	10	1	3	.....	9	1	.....	.....	.....	8	.....
Machinists	1124	.....	.....	1108	.....	16	.....	839	125	48	60	17	4	10	1	.....	9	5	.....
Millers	2314	4	.....	2239	.....	71	.....	2032	167	22	49	15	1	9	4	.....	9	6	.....
Milliners, dress and mantua makers	1410	.....	12	32	1320	.....	46	1243	56	39	32	7	.....	4	.....	.....	9	18	.....
Miners	1109	18	.....	1080	.....	11	.....	399	142	104	304	114	2	23	12	.....	2	7	.....
Painters and varnishers	2549	17	.....	2502	.....	30	.....	2127	199	45	79	12	10	22	10	2	16	20	.....
Paper-mill operatives	190	1	5	138	43	3	.....	167	12	5	3	3	.....	.....	.....	.....	.....	.....	.....
Plasterers	1710	.....	.....	1679	.....	31	.....	1529	84	41	37	2	.....	6	.....	.....	4	6	.....
Plumbers and gasfitters	85	.....	.....	85	.....	.....	.....	55	6	7	9	8	.....	.....	.....	.....	.....	.....	.....
Printers	1146	26	.....	1104	12	4	.....	1054	40	19	16	4	.....	1	.....	.....	2	9	.....
Quarrymen	262	.....	.....	260	.....	2	.....	163	72	21	3	1	.....	.....	.....	.....	2	.....	.....
Saw-mill operatives	2721	20	.....	2690	.....	11	.....	2528	121	22	15	1	.....	13	.....	.....	4	14	.....
Ship riggers, calkers, carpenters, and smiths	247	.....	.....	243	.....	4	.....	221	1	7	5	1	.....	5	.....	.....	.....	3	.....
Tailors, tailoresses, and seamstresses	3506	1	4	1508	1913	64	16	2280	848	173	75	29	14	36	1	.....	37	13	.....
Tinners	1101	4	.....	1083	.....	14	.....	932	102	22	17	1	.....	13	.....	.....	9	2	.....
Wheelwrights	332	1	.....	308	.....	23	.....	287	27	1	7	5	.....	2	.....	.....	1	2	.....

TABLE XXX.—STATE OF IOWA.

OCCUPATIONS.	PERSONS OCCUPIED.																		
		AGE AND SEX.						SELECTED NATIVITY.											
		10 to 15.		16 to 59.		60 and over.													
	Number.	M.	F.	M.	F.	M.	F.	United States.	Germany.	Ireland.	England and Wales.	Scotland.	Sweden, Norway, and Denmark.	France.	Other north of Europe.	Italy.	Other south of Europe.	British America.	China and Japan.
POPULATION, 10 YEARS AND OVER	837959	92109	87712	329058	286056	23897	19127	645863	62081	37652	18833	4925	29261	2986	11717	51	4761	16805	8
ALL OCCUPATIONS	344276	12188	1044	294739	21888	14223	194	256110	30772	19355	9230	2435	11474	1482	2514	50	4208	3853	2
AGRICULTURE	210263	11243	26	187264	274	11400	56	160312	16924	10668	5568	1431	6884	836	1258	7	2244	2435	2
Agricultural laborers	69821	11243	26	57683	78	786	5	57082	4466	1893	989	213	2493	154	487		758	664	2
Dairymen and dairywomen	51			47	1	3		35	7	2	1						4		
Farmers and planters	139478			128760	171	10496	51	102650	12271	8731	4527	1205	4376	674	750	7	1466	1757	
Farm and plantation overseers	7			5		2		4		3									
Gardeners, nurserymen, and vinegrowers	810			678	24	108		466	173	38	50	11	12	8	19		15	12	
Stock-raisers	34			32		2		22	3	1			1		2			2	
Stock-herders	22			20		2		16	3		1	1							
Turpentine farmers																			
Turpentine laborers																			
PROFESSIONAL AND PERSONAL SERVICES	58484	560	1002	36796	18827	1175	124	43062	5026	4159	1051	229	2443	208	514	30	929	492	
Barbers and hairdressers	454	20		418	5	11		304	103		8	3	5	13	1	5	1	4	
Billiard & bowling saloon keepers & employés	163			163				152	5	3	2							1	
Boarding and lodging house keepers	341			202	137	2		178	68	43	12	3	21	1	3		2	7	
Clergymen	1596			1534	3	59		1252	140	46	63	10	29	8	8	4	15	8	
Domestic servants	15725	106	999	738	13676	109	97	15118	182	177	60	11	82	6	9	2	49	16	
Hotel and restaurant keepers and employés	2121			2048	12	59	2	1174	493	174	67	14	34	36	34	13	41	32	
Journalists	202			198	1	3		175	13	5	3	3	1		1		1		
Laborers	24823	421		23675	3	723	1	12975	3622	3426	682	127	2190	104	437	2	780	275	
Launderers and laundresses	240			10	224		6	147	20	52	6	1	4	2	2		1	4	
Lawyers	1456			1435		21		1365	21	16	15	9	1	1	4		1	13	
Livery-stable keepers and hostlers	651	4		636	11			532	42	24	15	5	9	3	2		4	9	
Officials and employés (civil) of Government	1190			1151	3	36		1144	4	18	8	3	2					9	
Physicians and surgeons	1865			1774	7	83	1	1663	74	21	34	9	5	9	4		12	20	
Soldiers, (U. S. A.)																			
Teachers, (not specified)	6012		2	1521	4467	19	3	5560	105	94	41	19	41	19	3		12	72	
Teachers of painting, dancing, and music	291		1	92	196	2		244	17	10	3		1	1	1		1	9	
TRADE AND TRANSPORTATION	28210	128	4	27589	54	434	1	19921	2563	2507	695	180	1133	105	253	7	333	313	
Trade.																			
Traders and dealers	10105			9882	22	201		8066	949	314	271	67	78	46	97	1	51	102	
Hucksters, peddlers, and commercial travelers	769			743	3	23		562	94	40	18	1	8	2	15	1	17	5	
Clerks, salesmen, and accountants, (in stores)	4389	75		4274	16	24		3404	498	92	93	24	86	20	45	1	33	57	
In banking and brokerage of money and stocks	545			543		2		472	38	5	1	2	4	3	2		1	5	
In insurance	412			406		6		380	13	4	7	1	1	2		1	1	1	
Transportation.																			
Officials and employés of express companies	167			167				140	8	6	4			1	1		2	3	
Officials and employés of railroad companies	7201	21		7136		44		3490	449	1697	196	53	918	19	57	2	195	80	
Officials and employés of street R. R. companies																			
Officials and employés of telegraph companies	37	3		31	2	1		34		1							1		
Carmen, draymen, teamsters, &c	3243	16		3101	9	117		2287	392	280	82	23	33	9	24		25	58	
Sailors, steamboatmen, watermen, &c	455	2		447		6		331	59	41	5	4	2	1	6		3	2	
MANUFACTURES AND MINING	47319	257	12	43090	2733	1214	13	32815	6259	2021	1916	595	1014	333	489	6	702	613	
Bakers	396	2		391		3		187	134	15	16	5	6	10	10		8	2	
Blacksmiths	4094	7		3967		120		2593	729	184	150	54	125	22	40	1	48	45	
Bookbinders and finishers	79	2		73		4		52	16		2	1	1	2	1		3	1	
Boot and shoe makers	2376	3		2219	11	143		1117	622	119	130	25	160	31	41		64	31	
Brewers and maltsters	334			328		6		101	181	3	12	2	1	8	4		19	3	
Brick & stone masons, marble & stone cutters	2879	1		2796		82		1641	456	314	175	48	49	21	31		89	39	
Brick and tile makers	335	8		327				225	41	9	20	2	16	1	5		7	3	
Butchers	1006	2		990		14		557	275	33	61	12	7	15	19		14	10	
Cabinetmakers and upholsterers	1062	8		1020		34		650	262	22	24	8	18	13	20		22	12	
Car, carriage, and wagon makers	283	2		272		9		211	36	7	9	2	3	4	1		3	1	
Carpenters and joiners	12418	10		11986		422		9737	1057	352	182	114	265	63	80	2	132	212	
Cigarmakers and tobaccoworkers	364	10		350		4		174	160	3	5		2	1	9		8	2	
Clerks and book-keepers, (in mftg. estab'ments)	44			44				34	2	1	4	1						1	
Confectioners	133			133				87	21	8	8			2	1	1	3	2	
Coopers	841			811		30		441	298	33	13	4	7	9	8	1	15	7	
Cotton and woolen mill operatives	1090	85	3	902	60	38	2	806	103	24	65	11	27	10	23		10	6	
Curriers, tanners, and leather-finishers	45			41		4		32	7	3	2		1						
Distillers and rectifiers of liquors	33			33				18	10	3					1		1		
Fishermen and oystermen	95			92		3		54	27	3	2		6		1		1		
Harness and saddle makers	1334	7		1315		12		1159	14	36	18	5	17	9	16		27	26	
Hat and cap makers																			
Iron and steel workers	379	5		368		6		248	44	35	21	11	5	1	3		4	4	
Lumbermen, raftsmen, and woodchoppers	285			282		3		207	41	5	6	2	4	1	9		2	5	
Machinists	597			589		8		359	95	35	52	22	3	6	3		14	6	
Millers	1484	8		1427		49		1124	154	21	78	33	14	10	7	1	11	12	
Milliners, dress and mantua makers	2517		9	94	2399	15		2190	75	74	59	12	12	15	29		12	19	
Miners	1226	9		1197		20		520	37	165	344	102	25	3	2		9	15	
Painters and varnishers	1798	4		1774		20		1329	174	36	90	11	38	21	22		33	21	
Paper-mill operatives	48	1		45		2		42	2	2	1		1						
Plasterers	944	2		923		19		764	64	45	33	3	5		14		6	5	
Plumbers and gasfitters	43			43				22	3	2	11	4					1		
Printers	942	20		910	3	9		877		17	15	8	4		5		5	11	
Quarrymen	276			272		4		165	23	67	8	2	4	1			3		
Saw-mill operatives	1347	39		1308				948	205	59	26	8	47	4	2		1	25	
Ship riggers, calkers, carpenters, and smiths	60			58		2		38	1	6	3	2		1				2	
Tailors, tailoresses, and seamstresses	1286	1		982	241	58	4	506	352	101	69	22	99	16	38		61	14	
Tinners	736			734	2			573	84	11	16	7	9	4	8		15	6	
Wheelwrights	294			281		13		210	28	1	12	3	1	2	3		1	31	

TABLE XXX.—STATE OF KANSAS.

OCCUPATIONS.	PERSONS OCCUPIED.																		
		AGE AND SEX.						SELECTED NATIVITY.											
		10 to 15.		16 to 59.		60 and over.													
	Number.	M.	F.	M.	F.	M.	F.	United States.	Germany.	Ireland.	England and Wales.	Scotland.	Sweden, Norway, and Denmark.	France.	Other north of Europe.	Italy.	Other south of Europe.	British America.	China and Japan.
POPULATION, 10 YEARS AND OVER	258051	24935	23503	118423	82867	4794	3529	212911	11917	10205	6951	1428	5639	1188	1287	51	885	4966	...
ALL OCCUPATIONS	123852	2830	386	111227	6008	3286	115	98332	6970	6296	4035	941	3142	707	601	49	591	1561	...
AGRICULTURE	73225	2497	4	67799	274	2622	32	61193	3395	2416	2039	482	1525	360	345	12	279	876	...
Agricultural laborers	21714	2497	4	19060	5	147	1	18978	697	432	492	72	500	56	88	2	58	235	...
Dairymen and dairywomen	32	...	...	29	1	2	...	23	4	4	...	1	...	...	...	...	...	...	...
Farmers and planters	50820	...	...	48093	268	2428	31	41722	2639	1941	1512	404	1010	288	253	10	215	627	...
Farm and plantation overseers	1	...	...	1	...	...	...	1	...	...	...	...	...	...	...	...	...	...	...
Gardeners, nurserymen, and vinegrowers	338	...	...	318	...	20	...	180	49	29	29	5	11	16	3	...	5	10	...
Stock-raisers	40	...	...	40	...	...	...	37	...	1	2	...	...	...	...	...	...	...	...
Stock-herders	192	...	...	192	...	...	...	165	5	9	3	...	4	...	...	...	...	4	...
Turpentine farmers	...	...	...	...	...	...	...	...	...	...	...	...	...	...	...	...	...	...	...
Turpentine laborers	...	...	...	...	...	...	...	...	...	...	...	...	...	...	...	...	...	...	...
PROFESSIONAL AND PERSONAL SERVICES	20736	235	382	14715	4995	336	73	15589	1207	1703	599	132	770	136	87	16	140	255	...
Barbers and hairdressers	246	...	...	241	4	1	...	192	43	...	...	...	1	4	1	...	4	1	...
Billiard & bowling saloon keepers & employés	22	...	...	22	...	...	...	19	3	...	...	...	...	...	...	...	...	...	...
Boarding and lodging house keepers	207	...	...	128	69	9	1	144	21	21	9	1	6	...	...	...	2	2	...
Clergymen	538	...	...	519	...	19	...	453	23	13	22	6	2	6	1	2	3	5	...
Domestic servants	4481	37	373	434	3574	8	55	3457	220	229	122	19	301	19	20	1	32	42	...
Hotel and restaurant keepers and employés	1032	...	3	939	74	16	...	720	144	76	19	7	13	15	10	1	17	9	...
Journalists	72	...	...	71	...	1	...	65	1	3	2	1	...	...	...	...	...	...	...
Laborers	7871	178	...	7497	25	171	...	5422	438	951	278	58	416	53	41	4	58	114	...
Launderers and laundresses	421	...	6	39	365	...	11	355	9	36	5	2	8	2	...	...	...	1	...
Lawyers	682	...	...	675	...	7	...	656	1	5	5	2	...	1	1	...	2	7	...
Livery-stable keepers and hostlers	297	4	...	286	...	6	1	241	16	8	12	2	6	1	1	...	1	8	...
Officials and employés (civil) of Government	733	1	...	712	2	18	...	569	36	[illegible]	13	4	3	2	5	...	2	8	...
Physicians and surgeons	906	...	...	862	7	37	...	816	13	11	21	6	4	6	2	...	2	16	...
Soldiers, (U. S. A.)	1219	...	...	1219	...	...	...	696	177	220	50	15	5	17	5	1	10	8	...
Teachers, (not specified)	1406	2	...	573	803	28	...	1303	13	30	23	2	1	4	...	...	3	20	...
Teachers of painting, dancing, and music	72	...	...	34	33	5	...	57	11	...	...	1	...	...	...	2	1	...	...
TRADE AND TRANSPORTATION	11762	45	...	11632	23	59	3	8338	828	1388	355	95	332	74	70	5	57	157	...
Trade.																			
Traders and dealers	3849	1	...	3810	9	29	...	3088	348	140	85	33	21	29	34	...	30	29	...
Hucksters, peddlers, and commercial travelers	213	...	...	205	3	5	...	131	22	13	16	1	1	2	19	3	1	2	...
Clerks, salesmen, and accountants, (in stores)	2089	21	...	2056	8	4	...	1689	145	47	64	18	32	16	7	1	13	38	...
In banking and brokerage of money and stocks	124	...	...	121	...	3	...	118	1	...	3	1	...	1	...	...	...	...	...
In insurance	126	...	...	125	1	...	...	118	3	1	1	2	...	...	...	...	...	1	...
Transportation.																			
Officials and employés of express companies	69	...	...	68	...	1	...	60	2	4	...	2	...	...	...	...	...	...	...
Officials and employés of railroad companies	3420	17	...	3394	...	9	...	1672	192	1032	121	25	265	21	[illegible]	...	4	61	...
Officials and employés of street R. R. companies	...	...	...	...	...	...	...	...	...	...	...	...	...	...	...	...	...	...	...
Officials and employés of telegraph companies	66	...	...	64	2	...	...	58	1	3	1	1	1	...	...	...	...	1	...
Carmen, draymen, teamsters, &c	1360	[illegible]	...	1346	...	8	...	1060	80	120	53	10	4	3	2	1	2	19	...
Sailors, steamboatmen, watermen, &c	124	...	...	124	...	...	...	102	4	3	6	1	4	...	...	...	...	3	...
MANUFACTURES AND MINING	18126	53	...	17081	716	269	7	13242	1540	789	1042	232	515	137	99	16	115	273	...
Bakers	197	1	...	194	...	2	...	79	81	5	8	2	5	3	4	1	7	1	...
Blacksmiths	2223	3	...	2195	...	25	...	1834	126	69	81	13	38	13	5	1	8	25	...
Bookbinders and finishers	39	1	...	27	1	1	...	23	2	...	2	...	1	...	...	...	...	2	...
Boot and shoe makers	625	...	...	598	...	27	...	270	135	83	37	17	39	16	6	...	7	9	...
Brewers and maltsters	96	...	...	96	...	...	...	18	61	3	4	3	1	...	1	1	2	2	...
Brick & stone masons, marble & stone cutters	1638	...	...	1615	...	23	...	1005	132	178	147	41	82	5	7	2	21	11	...
Brick and tile makers	265	4	...	254	...	[illegible]	1	213	24	10	9	2	2	1	1	...	2	...	...
Butchers	468	1	...	464	...	3	...	272	115	11	39	6	1	6	5	...	7	5	...
Cabinetmakers and upholsterers	280	...	...	272	...	8	...	163	69	5	12	2	21	1	...	...	2	5	...
Car, carriage, and wagon makers	374	...	...	371	...	3	...	270	47	8	16	1	13	4	4	...	2	5	...
Carpenters and joiners	5064	5	...	4980	...	79	...	4061	242	115	250	47	109	26	21	...	15	128	...
Cigarmakers and tobacco workers	139	7	...	132	...	...	...	53	66	1	6	...	1	...	5	...	7	...	...
Clerks and book-keepers, (in mftg. estab'ments)	15	...	...	15	...	...	...	13	2	...	...	...	...	...	...	...	...	...	...
Confectioners	46	...	...	39	7	...	...	28	8	2	...	...	1	2	4	1	...	...	...
Coopers	123	...	...	117	...	6	...	97	11	5	4	...	1	...	...	...	3	2	...
Cotton and woolen mill operatives	237	...	...	230	5	2	...	208	3	3	10	3	1	1	...	1	...	4	...
Curriers, tanners, and leather-finishers	28	...	...	26	...	2	...	22	2	...	2	...	...	...	...	...	...	1	...
Distillers and rectifiers of liquors	14	...	...	14	...	...	...	10	1	...	...	...	...	...	...	...	...	...	...
Fishermen and oystermen	16	...	...	16	...	...	...	16	...	...	...	...	...	...	...	...	...	...	...
Harness and saddle makers	445	3	...	436	...	6	...	317	64	13	16	6	5	2	6	2	4	6	...
Hat and cap makers	...	...	...	...	...	...	...	...	...	...	...	...	...	...	...	...	...	...	...
Iron and steel workers	132	1	...	130	...	1	...	87	6	13	14	7	2	...	...	...	1	2	...
Lumbermen, raftsmen, and woodchoppers	180	1	...	179	...	...	...	143	6	11	8	1	6	1	...	...	...	3	...
Machinists	220	3	...	216	...	1	...	160	11	12	17	4	3	3	1	...	...	7	...
Millers	357	...	...	353	...	4	...	275	33	7	21	3	1	7	3	...	4	1	...
Milliners, dress and mantua makers	442	...	...	3	438	...	1	372	10	20	14	...	1	5	...	...	2	8	...
Miners	369	1	...	367	...	1	...	116	9	37	122	21	60	...	...	...	...	1	...
Painters and varnishers	704	2	...	695	1	6	...	555	30	17	38	15	21	10	2	3	4	8	...
Paper-mill operatives	2	...	...	1	...	1	...	1	...	...	1	...	...	...	...	...	...	...	...
Plasterers	446	...	...	442	...	4	...	358	14	26	29	2	3	2	1	1	2	4	...
Plumbers and gasfitters	15	...	...	14	...	1	...	13	...	1	1	...	...	...	...	...	...	...	...
Printers	403	12	...	391	4	2	...	375	4	10	10	...	1	2	...	...	...	7	...
Quarrymen	102	...	...	102	...	...	...	18	1	17	10	1	54	1	...	...	...	...	...
Saw-mill operatives	265	...	...	262	...	3	...	217	6	...	3	2	2	...	...	...	...	4	...
Shipriggers, calkers, carpenters, and smiths	5	...	...	5	...	...	...	4	...	...	...	...	...	...	...	...	...	1	...
Tailors, tailoresses, and seamstresses	534	...	...	270	253	8	3	313	80	44	31	18	22	5	7	...	5	7	...
Tanners	254	...	...	253	...	1	...	187	32	4	7	2	5	4	2	3	2	3	...
Wheelwrights	144	...	...	138	...	6	...	119	4	4	3	3	1	2	2	...	[illegible]	5	...

TABLE XXX.—STATE OF KENTUCKY.

OCCUPATIONS.	PERSONS OCCUPIED.																		
		AGE AND SEX.						SELECTED NATIVITY.											
		10 to 15.		16 to 59.		60 and over.													
	Number.	M.	F.	M.	F.	M.	F.	United States.	Germany.	Ireland.	England and Wales.	Scotland.	Sweden, Norway, and Denmark.	France.	Other north of Europe.	Italy.	Other south of Europe.	British America.	China and Japan.
POPULATION, 10 YEARS AND OVER	930136	106722	103029	331029	333369	29011	26976	868060	29673	21192	4448	999	178	2017	688	318	1256	1060	8
ALL OCCUPATIONS	414593	34283	7802	307718	40472	22299	2019	382255	15666	11437	2200	518	91	954	303	167	488	236	7
AGRICULTURE	261080	29668	1019	210143	2324	17615	311	256528	2291	1469	293	73	22	185	83	25	30	25	...
Agricultural laborers	127911	29668	1019	93146	1081	2971	26	126639	565	490	72	19	18	27	40	8	9	14	...
Dairymen and dairywomen	104	...	...	89	9	5	1	44	46	11	...	...	...	2	...	...	1	...	...
Farmers and planters	131598	...	...	115621	1218	14478	281	128776	1442	890	197	41	8	135	38	9	19	10	...
Farm and plantation overseers	580	...	...	550	...	30	...	550	16	10	1	1	...	...	...	...	1	1	...
Gardeners, nurserymen, and vinegrowers	794	...	...	647	15	129	3	443	215	65	20	10	2	23	4	5	...	...	...
Stock-raisers	1	...	...	1	...	...	...	1	...	...	...	...	...	...	...	...	...	...	...
Stock-herders	6	...	...	5	...	1	...	4	...	...	2	...	...	...	...	...	...	...	...
Turpentine farmers	...	...	...	...	...	...	...	...	...	...	...	...	...	...	...	...	...	...	...
Turpentine laborers	...	...	...	...	...	...	...	...	...	...	...	...	...	...	...	...	...	...	...
PROFESSIONAL AND PERSONAL SERVICES	84024	3288	6471	36592	34002	2094	1577	73989	3568	5350	338	72	17	231	61	43	229	60	4
Barbers and hairdressers	455	7	1	443	1	3	...	321	119	1	2	1	...	5	2	1	1	...	...
Billiard & bowling saloon keepers & employés	22	1	...	21	...	...	...	17	1	4	...	...	...	...	...	...	...	...	...
Boarding and lodging house keepers	228	...	...	83	127	13	5	173	19	21	11	...	...	1	...	1	...	2	...
Clergymen	1080	...	...	909	1	170	...	963	44	36	14	...	...	12	3	2	3	2	...
Domestic servants	41368	1601	6416	1967	29838	110	1436	39411	679	1112	55	18	5	43	10	3	12	6	2
Hotel and restaurant keepers and employés	1853	15	5	1589	170	64	10	1357	271	140	16	2	1	35	7	7	14	1	...
Journalists	96	...	...	95	...	1	...	89	2	1	...	2	...	...	...	...	1	1	...
Laborers	24981	1547	17	21978	193	1228	18	18975	1917	3538	138	27	8	98	26	17	187	20	2
Launderers and laundresses	2078	...	25	19	1968	2	64	1854	45	166	5	...	...	...	3	...	...	4	...
Lawyers	1552	...	...	1464	...	88	...	1525	17	4	2	3	...	...	...	...	...	...	...
Livery-stable keepers and hostlers	891	52	...	812	...	27	...	807	40	30	7	1	...	3	1	...	1	1	...
Officials and employés (civil) of Government	1888	6	...	1725	28	128	1	1771	37	64	11	...	...	1	...	1	1	1	...
Physicians and surgeons	2414	...	...	2285	6	119	4	2336	31	15	15	5	1	2	2	1	...	5	...
Soldiers, (U. S. A.)	405	...	...	404	...	1	...	248	74	57	5	1	...	9	...	...	1	5	...
Teachers, (not specified)	2961	1	3	1546	1337	61	13	2739	77	85	25	6	...	16	1	2	3	2	...
Teachers of painting, dancing, and music	178	...	...	73	101	4	...	128	39	4	3	...	...	2	...	...	1	...	...
TRADE AND TRANSPORTATION	25292	295	6	24010	296	656	29	19649	2777	2021	320	97	7	161	69	50	60	49	1
Trade.																			
Traders and dealers	9276	38	2	8754	121	336	25	7113	1317	447	135	53	2	92	33	31	27	11	1
Hucksters, peddlers, and commercial travelers	601	4	...	544	22	29	2	337	161	56	14	4	...	11	4	7	5	1	...
Clerks, salesmen, and accountants, (in stores)	5334	119	3	5046	96	70	...	4708	325	147	73	18	1	21	7	6	3	17	2
In banking and brokerage of money and stocks	435	...	...	410	...	25	...	403	20	5	4	...	...	1	1	...	1	...	...
In insurance	252	...	...	246	...	6	...	224	24	1	2	1	...	...	...	...	...	...	...
Transportation.																			
Officials and employés of express companies	143	3	...	138	...	2	...	121	9	7	2	1	...	...	...	...	...	1	...
Officials and employés of railroad companies	3267	35	...	3202	...	30	...	2216	69	923	28	13	...	3	...	1	5	7	...
Officials and employés of street R. R. companies	79	2	...	77	...	...	...	51	14	12	1	...	...	...	...	...	...	1	...
Officials and employés of telegraph companies	168	10	...	158	...	...	...	159	...	3	3	...	...	1	...	...	...	1	...
Carmen, draymen, teamsters, &c	2821	31	...	2738	...	52	...	2190	393	198	12	...	...	10	4	...	8	4	...
Sailors, steamboatmen, watermen, &c	867	3	...	841	1	22	...	767	28	52	10	...	3	2	...	...	2	2	...
MANUFACTURES AND MINING	44197	1032	306	36973	3850	1934	102	32089	7030	2597	1249	276	38	377	90	49	169	162	...
Bakers	369	12	1	336	6	14	...	143	194	10	4	3	1	7	1	1	2	2	...
Blacksmiths	4138	21	...	3926	...	191	...	3534	323	167	49	15	1	17	5	1	8	11	...
Bookbinders and finishers	106	6	3	64	30	3	...	85	7	7	5	1	...	...	1	...	...	...	...
Boot and shoe makers	2268	16	3	2076	10	162	1	1195	681	234	50	10	7	35	10	2	25	9	...
Brewers and maltsters	164	1	...	160	...	3	...	24	116	10	1	2	...	...	...	...	1	8	...
Brick & stone masons, marble & stone cutters	1196	6	...	1028	...	162	...	291	361	398	63	29	...	28	4	4	11	3	...
Brick and tile makers	521	63	...	447	...	11	...	425	88	5	2	...	...	1	...	...	...	...	...
Butchers	636	6	...	601	...	29	...	291	299	18	11	1	1	11	1	...	2	1	...
Cabinetmakers and upholsterers	1110	39	...	1023	2	46	...	644	407	16	13	4	...	9	1	...	9	3	...
Car, carriage, and wagon makers	1475	5	...	1396	...	74	...	1251	149	46	14	2	...	2	1	...	2	7	...
Carpenters and joiners	5287	15	...	4968	...	304	...	4223	673	180	87	29	7	34	10	3	11	19	...
Cigarmakers and tobaccoworkers	1531	237	19	1181	81	12	1	1228	234	41	12	...	...	6	1	...	9	...	...
Clerks and book-keepers, (in mftg. estab'ments)	157	3	...	153	...	1	...	141	3	5	4	4	...	...	...	...	...	...	...
Confectioners	315	2	...	281	22	10	...	168	87	9	9	...	...	6	...	29	2	2	...
Coopers	1021	1	...	984	...	36	...	753	188	46	10	1	3	16	1	...	2	...	...
Cotton and woolen mill operatives	1497	134	27	1131	99	104	2	1333	76	40	34	4	...	2	...	...	7	1	...
Curriers, tanners, and leather-finishers	399	14	...	357	...	28	...	222	141	20	6	1	...	4	3	...	1	1	...
Distillers and rectifiers of liquors	292	...	...	287	...	5	...	254	18	14	...	...	...	3	1	...	2	...	...
Fishermen and oystermen	95	4	...	84	2	5	...	88	...	...	2	1	...	2	...	...	1	...	...
Harness and saddle makers	1034	15	1	969	1	48	...	868	92	34	20	2	...	7	...	...	5	4	...
Hat and cap makers	1	...	...	...	1	...	...	1	...	...	...	...	...	...	...	...	...	...	...
Iron and steel workers	1980	70	...	1888	1	21	...	1108	344	265	206	10	1	13	10	1	6	16	...
Lumbermen, raftsmen, and woodchoppers	240	2	...	234	...	4	...	230	4	3	1	...	...	...	1	...	...	1	...
Machinists	893	1	...	875	...	17	...	565	147	70	61	14	2	23	4	...	2	5	...
Millers	787	11	...	711	...	65	...	707	35	16	10	8	...	1	...	1	1	4	...
Milliners, dress and mantua makers	1113	1	55	20	1017	...	20	888	72	85	37	4	...	14	3	...	2	8	...
Miners	1743	114	16	1478	...	135	...	1297	98	115	168	46	1	4	4	...	1	7	...
Painters and varnishers	1714	21	...	1653	...	40	...	1287	242	56	67	9	1	18	2	...	12	15	...
Paper-mill operatives	58	2	1	32	23	...	...	40	13	5	...	...	...	...	...	...	...	...	...
Plasterers	748	3	...	716	...	29	...	630	63	42	8	...	...	5	...	...	...	...	...
Plumbers and gasfitters	130	3	...	127	...	...	...	88	12	18	4	7	...	...	...	...	...	1	...
Printers	573	20	1	544	2	6	...	488	45	8	15	4	1	3	...	...	3	4	...
Quarrymen	98	...	...	93	...	5	...	47	20	29	...	...	...	2	...	...	...	...	...
Saw-mill operatives	764	14	...	744	1	5	...	741	13	5	1	2	...	...	...	...	1	1	...
Ship riggers, calkers, carpenters, and smiths	116	...	...	113	...	3	...	110	...	2	3	...	...	...	...	...	...	1	...
Tailors, tailoresses, and seamstresses	3953	14	101	1217	2449	113	59	2657	844	286	63	23	2	44	8	4	8	6	...
Tinners	605	13	...	581	1	10	...	440	117	22	11	...	1	3	2	...	5	2	...
Wheelwrights	343	...	...	293	...	50	...	298	25	10	4	...	1	5	...	...	...	...	...

TABLE XXX.—STATE OF LOUISIANA.

OCCUPATIONS.	PERSONS OCCUPIED.																		
		AGE AND SEX.						SELECTED NATIVITY.											
		10 to 15.		16 to 59.		60 and over.													
	Number.	M.	F.	M.	F.	M.	F.	United States.	Germany.	Ireland.	England and Wales.	Scotland.	Sweden, Norway, and Denmark.	France.	Other north of Europe.	Italy.	Other south of Europe.	British America.	China and Japan.
POPULATION, 10 YEARS AND OVER	526392	52739	53112	192397	197895	16034	14215	465532	18637	16801	2891	801	714	12148	1254	1859	2189	703	78
ALL OCCUPATIONS	256452	11600	7032	174150	48740	12418	2512	224881	9774	8290	1741	477	395	6580	622	758	1359	369	48
AGRICULTURE	141467	8801	3556	96962	22500	8767	881	139381	488	376	133	49	54	632	48	54	84	14	10
Agricultural laborers	97783	8801	3556	58391	21916	4315	804	97059	123	149	40	19	42	166	13	26	35	4	9
Dairymen and dairywomen	161			154	4	2	1	41	35	4		1		80					
Farmers and planters	41672			36782	575	4242	73	40819	192	176	73	22	12	240	27	24	39	10	1
Farm and plantation overseers	844			828		16		794	7	13	5	4		15	2				
Gardeners, nurserymen, and vinegrowers	861			674	5	180	2	527	130	32	15	3		130	6	4	10		
Stock-raisers	104			97		6	1	104											
Stock-herders	28			22		6		25		2									
Turpentine farmers																			
Turpentine laborers																			
PROFESSIONAL AND PERSONAL SERVICES	65347	2271	3346	32374	23554	2238	1564	54814	2743	4381	460	121	102	1559	157	221	313	122	27
Barbers and hairdressers	550	4		477	56	13		325	113	10			1	69	3	14	6		
Billiard & bowling saloon keepers & employés	10			8		2		4	2	1	1			1					
Boarding and lodging house keepers	131			43	80	5	3	69	15	22	2	1	1	14	1	1	2	2	
Clergymen	404			363		41		286	18	13	6	1	1	64	4	5	2		
Domestic servants	26833	1037	2571	4116	17631	281	1197	23716	751	1498	91	21	11	421	60	55	59	15	7
Hotel and restaurant keepers and employés	830	49		680	74	17	10	361	148	66	13	3	2	124	16	24	57	1	
Journalists	112			110		2		90	8	4	1	2		5				2	
Laborers	25525	1127	748	20323	1621	1586	120	21395	1046	1997	189	49	59	431	26	86	125	26	19
Launderers and laundresses	3265		24	2	3093	1	145	2836	102	262	6	3	2	22	7	6	3	2	
Lawyers	663			625	1	37		607	10	14	6			15	2			4	
Livery-stable keepers and hostlers	381	10		345		26		266	39	25	7	1	1	31	3	2	2	2	
Officials and employés (civil) of Government	2091	3		2022	18	45	2	1501	158	206	46	17	14	62	11	5	21	31	
Physicians and surgeons	939			870	3	66		789	27	11	17	3	2	49	3	6	3	12	
Soldiers, (U. S. A.)	411			411				212	76	80	18	7	1	7	2	1	3	3	
Teachers, (not specified)	1470	1	2	725	689	46	7	1181	40	62	20	7	2	120	2	2	5	14	
Teachers of painting, dancing, and music	100			64	29	6	1	44	28	3	2	2		11		1	5		
TRADE AND TRANSPORTATION	23831	233	6	22729	301	534	28	14732	2884	1860	630	146	128	2033	228	301	495	89	1
Trade.																			
Traders and dealers	7797	4		7346	185	240	22	3714	1344	615	313	62	41	1176	98	85	202	25	
Hucksters, peddlers, and commercial travelers	1130	13	4	974	78	55	6	457	187	79	14	2	4	141	40	84	92		1
Clerks, salesmen, and accountants, (in stores)	7157	139	2	6931	19	66		5598	605	176	110	43	13	340	52	44	61	20	
In banking and brokerage of money and stocks	312	2		294		16		227	18	12	17	2		21	2		2	3	
In insurance	134			129		5		109	8	6	3	2		1				2	
Transportation.																			
Officials and employés of express companies	21			20		1		19			1			1					
Officials and employés of railroad companies	730			723		7		510	50	103	18	3	7	20	1		9	4	
Officials and employés of street R. R. companies	207			204		3		118	46	26	3		2	11		1			
Officials and employés of telegraph companies	79			78		1		64	2	11	2								
Carmen, draymen, teamsters, &c.	2021	8		1953		60		1242	240	383	25	3	5	83	4	17	13	4	
Sailors, steamboatmen, watermen, &c.	2176	6		2138		32		1521	132	192	86	19	30	42	11	45	47	20	
MANUFACTURES AND MINING	25807	295	124	22085	2385	879	39	15954	3659	1673	518	161	111	2356	189	182	467	144	10
Bakers	846	17	1	808	9	11		280	294	29	5	9	5	195	8	5	10	3	
Blacksmiths	1483	9		1374		100		992	200	100	24	11	1	117	2	5	11	13	
Bookbinders and finishers	56	7	1	48				38	11	3	1			3					
Boot and shoe makers	1594	28		1510	2	54		625	577	63	12	4	2	197	29	32	28	6	
Brewers and maltsters	66	1		65				7	39	1				15	1		1	2	
Brick & stone masons, marble & stone cutters	1135	4		1086		45		974	33	69	15	1	1	28	1	3	4	2	
Brick and tile makers	129	8		119		2		117	1	4				1					
Butchers	1110	9		1084		17		395	141	13	4	1		531	1	2	14	3	
Cabinetmakers and upholsterers	362	2		341		15	4	117	145	15	6		4	57	7		9		
Car, carriage, and wagon makers	97			97				64	11	9	7			6					
Carpenters and joiners	4578	22		4301		255		3283	488	257	102	34	26	249	21	8	46	28	
Cigarmakers and tobaccoworkers	753	22	4	709	10	8		509	36	4	1		2	10	1	4	30	1	8
Clerks and book-keepers, (in mfg. estab'ments)	116			115		1		84	5	8	2				12	1			
Confectioners	137	1		133	1	2		38	36	5	1	2		32	4	4	11		
Coopers	1141	11		1085		45		811	146	78	8	5	1	82	2		3	1	
Cotton and woolen mill operatives	579	7	20	517	28	5	2	455	41	42	19	4		7	1	1	4	3	
Curriers, tanners, and leather-finishers	45	1		43		1		14	21					8			1		
Distillers and rectifiers of liquors	30			30				13	1	4			1	3		1	2	1	
Fishermen and oystermen	678	9		627		42		205	26	13	17	3	1	97	14	72	184		1
Harness and saddle makers	258			246		12		138	63	14	5	1		27	1		5		
Hat and cap makers	4	2		2				2	1					1					
Iron and steel workers	272	3		265		4		154	26	69	11	5		5		1	1		
Lumbermen, raftsmen, and woodchoppers	637	4		616		17		569	22	9	5		4	20	2	2	3	1	
Machinists	375			369		6		252	22	44	2[illegible]	13	1	12	1		4	1	
Millers	110			101		9		92	7	2	3	1		4					
Milliners, dress and mantua makers	686		25		657		4	460	38	82	20	7	1	73	2			3	
Miners	27			27				5	3	2	3			5	3		5	1	
Painters and varnishers	1020	9		980		31		608	108	96	53	6	11	76	22	6	15	11	
Paper-mill operatives																			
Plasterers	231			229		2		174	7	29	13	2	1	1	1		2		
Plumbers and gasfitters	88			88				55	14	12		1	1	3	1				
Printers	505	15		486	1	3		394	27	22	11		5	17	3		6	13	1
Quarrymen																			
Saw-mill operatives	339	11		321		7		306	10	5	8	1		3		1	2		
Ship riggers, calkers, carpenters, and smiths	381	1		372		8		219	53	33	12	5	19	14	1	2	6	12	
Tailors, tailoresses, and seamstresses	2559	9	55	770	1653	47	25	1444	548	226	36	3	5	204	22	15	19	4	
Tinners	333	13		314		6		168	74	29	4	2	2	37	1	3	5	6	
Wheelwrights	203			188		15		120	33	7	3	3		23	2		1	9	

TABLE XXX.—STATE OF MAINE.

OCCUPATIONS.	PERSONS OCCUPIED.																		
		AGE AND SEX.						SELECTED NATIVITY.											
	Number.	10 to 15.		16 to 59.		60 and over.		United States.	Germany.	Ireland.	England and Wales.	Scotland.	Sweden, Norway, and Denmark.	France.	Other north of Europe.	Italy.	Other south of Europe.	British America.	China and Japan.
		M.	F.	M.	F.	M.	F.												
POPULATION, 10 YEARS AND OVER	493847	42639	40834	173743	177517	29322	29792	448916	465	14473	3611	917	231	126	66	44	125	24623	3
ALL OCCUPATIONS	208225	4319	2035	156714	25606	18751	800	187497	294	7300	1748	463	147	69	19	18	34	10539	1
AGRICULTURE	82011	2671	5	65549	35	13736	15	78514	42	777	214	59	6	8	3	5	4	2377	...
Agricultural laborers	24738	2671	5	20882	8	1172	...	23845	11	137	53	11	...	3	...	2	...	674	...
Dairymen and dairywomen	3	...	...	...	3	...	...	3	...	...	...	...	...	...	...	...	...	...	...
Farmers and planters	56941	...	...	44411	24	12491	15	54427	29	587	146	45	6	5	3	3	4	1686	...
Farm and plantation overseers	3	...	...	3	...	...	...	3	...	...	...	...	...	...	...	...	...	...	...
Gardeners, nurserymen, and vinegrowers	303	...	...	230	...	73	...	213	2	53	15	3	...	...	...	...	...	17	...
Stock-raisers	...	...	...	...	...	...	...	...	...	...	...	...	...	...	...	...	...	...	...
Stock-herders	...	...	...	...	...	...	...	...	...	...	...	...	...	...	...	...	...	...	...
Turpentine farmers	...	...	...	...	...	...	...	...	...	...	...	...	...	...	...	...	...	...	...
Turpentine laborers	...	...	...	...	...	...	...	...	...	...	...	...	...	...	...	...	...	...	...
PROFESSIONAL AND PERSONAL SERVICES	36092	323	961	18781	13804	1579	644	29186	48	3731	296	104	29	20	...	6	6	2640	...
Barbers and hairdressers	312	3	...	305	1	3	...	274	...	5	2	...	...	2	...	4	3	21	...
Billiard & bowling saloon keepers & employés	29	...	...	29	...	...	...	25	...	1	...	...	...	1	...	1	...	1	...
Boarding and lodging house keepers	260	...	...	109	118	19	14	234	1	1	1	2	1	...	...	...	...	20	...
Clergymen	890	...	...	722	2	166	...	832	3	13	17	3	...	1	...	...	...	21	...
Domestic servants	11321	68	907	326	9431	18	571	9344	11	918	102	38	10	7	...	1	...	880	...
Hotel and restaurant keepers and employés	911	[illegible]	6	797	53	49	...	822	...	57	10	2	...	...	...	...	...	20	...
Journalists	43	...	...	39	2	2	...	42	...	...	...	...	...	...	...	...	...	1	...
Laborers	13833	232	5	12526	43	1032	1	9536	13	2522	124	48	17	4	...	...	2	1553	...
Launderers and laundresses	177	...	1	3	166	...	7	79	...	88	...	2	...	...	...	...	...	[illegible]	...
Lawyers	558	...	...	505	...	53	...	553	...	...	...	...	...	...	...	...	...	5	...
Livery-stable keepers and hostlers	629	6	...	619	...	4	...	521	1	69	8	2	...	1	...	...	...	27	...
Officials and employés (civil) of Government	776	...	...	670	15	91	...	765	...	1	2	...	...	...	...	...	1	7	...
Physicians and surgeons	818	...	...	711	7	99	1	794	2	...	5	2	...	...	...	...	...	15	...
Soldiers, (U. S. A.)	173	...	...	171	...	2	...	105	12	40	6	1	...	...	...	...	...	9	...
Teachers, (not specified)	4183	...	41	532	3585	10	15	4137	...	4	6	1	...	3	...	...	...	32	...
Teachers of painting, dancing, and music	230	...	1	48	177	3	1	222	1	3	4	...	...	...	...	...	...	...	...
TRADE AND TRANSPORTATION	28115	207	2	26765	230	908	3	26090	81	683	183	57	62	14	8	2	17	876	1
Trade.																			
Traders and dealers	6141	3	...	5744	46	345	3	5872	30	99	34	6	4	4	1	...	1	83	1
Hucksters, peddlers, and commercial travelers	757	1	...	699	3	54	...	693	12	30	7	1	...	...	2	...	...	12	...
Clerks, salesmen, and accountants, (in stores)	3640	61	1	3356	165	57	...	3534	4	25	[illegible]	3	3	...	...	...	...	63	...
In banking and brokerage of money and stocks	135	...	...	118	...	17	...	134	...	...	1	...	...	...	...	...	...	...	...
In insurance	214	...	...	201	1	12	...	210	...	2	...	...	...	...	...	...	...	2	...
Transportation.																			
Officials and employés of express companies	78	...	...	77	...	1	...	75	...	1	...	...	...	...	...	...	...	1	...
Officials and employés of railroad companies	1860	11	...	1806	...	43	...	1233	...	280	25	11	1	1	...	1	...	306	...
Officials and employés of street R. R. companies	12	...	...	11	...	1	...	12	...	...	...	...	...	...	...	...	...	...	...
Officials and employés of telegraph companies	135	1	1	118	15	...	...	130	...	...	...	...	...	...	...	...	...	5	...
Carmen, draymen, teamsters, &c	2497	12	...	2404	...	81	...	2209	1	112	17	5	2	1	...	...	...	148	...
Sailors, steamboatmen, watermen, &c	11935	116	...	11544	...	275	...	11362	31	99	80	30	47	8	5	1	16	226	...
MANUFACTURES AND MINING	62007	1118	1067	45619	11537	2528	138	53707	123	2109	1055	243	50	27	8	5	7	4646	...
Bakers	178	...	...	169	1	8	...	155	1	6	...	6	...	...	...	...	...	10	...
Blacksmiths	2697	8	...	2523	...	166	...	2431	2	79	14	5	2	1	...	...	...	163	...
Bookbinders and finishers	52	1	...	37	13	1	...	49	...	...	1	...	...	...	...	...	...	2	...
Boot and shoe makers	3757	38	14	3079	350	276	...	3469	4	63	25	4	2	1	...	...	...	186	...
Brewers and maltsters	25	...	...	25	...	...	...	17	1	6	1	...	...	...	...	...	...	...	...
Brick & stone masons, marble & stone cutters	2480	...	...	2320	...	160	...	2206	1	143	25	12	3	1	...	...	...	83	...
Brick and tile makers	393	2	...	385	...	6	...	268	...	36	3	...	...	...	...	...	...	86	...
Butchers	417	1	...	395	...	21	...	402	1	1	1	...	...	...	...	...	...	12	...
Cabinetmakers and upholsterers	413	5	1	388	3	16	...	384	2	6	7	...	2	...	...	...	...	12	...
Car, carriage, and wagon makers	940	4	...	887	...	49	...	889	1	6	5	2	...	...	...	1	...	36	...
Carpenters and joiners	6474	3	...	5953	...	518	...	6191	...	48	22	4	2	...	1	1	...	201	...
Cigarmakers and tobaccoworkers	87	...	...	73	12	2	...	71	4	2	3	...	...	...	...	...	...	4	...
Clerks and book-keepers, (in mftg. estab'ments)	56	...	1	51	4	...	...	56	...	...	...	...	...	...	...	...	...	...	...
Confectioners	126	...	...	111	3	12	...	119	1	1	1	...	...	1	...	...	...	2	...
Coopers	1092	5	...	997	...	90	...	1057	...	16	1	...	1	1	...	...	...	16	...
Cotton and woolen mill operatives	12337	689	1004	4232	6302	89	21	9041	55	866	580	112	3	4	1	1	2	1669	...
Curriers, tanners, and leather-finishers	643	4	...	605	1	33	...	483	1	69	4	...	...	1	...	...	...	85	...
Distillers and rectifiers of liquors	5	...	...	4	...	1	...	5	...	...	...	...	...	...	...	...	...	...	...
Fishermen and oystermen	3896	147	...	3561	...	188	...	3755	6	7	16	9	6	...	1	...	3	92	...
Harness and saddle makers	543	2	...	511	1	29	...	493	...	18	6	...	...	1	...	...	...	25	...
Hat and cap makers	20	...	...	7	13	...	...	19	...	...	...	...	...	...	...	...	...	1	...
Iron and steel workers	829	18	...	791	...	20	...	532	2	182	67	3	...	...	...	...	...	43	...
Lumbermen, raftsmen, and woodchoppers	1777	11	...	1669	...	97	...	1477	...	21	1	9	...	2	...	...	...	267	...
Machinists	1128	5	...	1096	...	27	...	1032	...	25	24	...	1	...	...	...	...	46	...
Millers	502	...	...	446	...	56	...	472	...	3	4	...	...	...	...	...	...	23	...
Milliners, dress and mantua makers	2297	...	9	7	2244	6	31	2188	...	20	5	...	...	...	...	...	...	83	...
Miners	24	...	...	23	...	1	...	20	1	1	...	1	...	...	...	...	...	1	...
Painters and varnishers	1547	9	...	1489	...	49	...	1450	4	11	23	6	4	2	1	...	...	46	...
Paper-mill operatives	478	5	7	305	151	8	2	432	1	8	2	10	...	...	...	...	...	25	...
Plasterers	85	...	...	84	...	1	...	50	...	15	9	1	1	...	...	...	...	9	...
Plumbers and gasfitters	58	...	...	58	...	...	...	52	...	2	2	1	...	...	...	...	...	1	...
Printers	452	15	4	342	67	24	...	436	...	3	4	2	...	...	...	...	...	7	...
Quarrymen	314	7	...	301	...	6	...	259	...	5	40	...	...	...	...	...	...	10	...
Saw-mill operatives	4187	103	...	4005	2	77	...	3210	1	164	18	11	...	3	1	...	...	779	...
Ship riggers, calkers, carpenters, and smiths	2784	1	...	2590	...	193	...	2572	8	34	19	4	8	2	...	...	...	137	...
Tailors, tailoresses, and seamstresses	2838	5	19	558	2129	60	67	2586	10	83	28	9	2	2	2	...	...	116	...
Tinners	487	1	...	479	...	7	...	456	...	...	3	9	...	...	...	...	...	19	...
Wheelwrights	389	...	...	327	...	62	...	364	...	1	...	2	...	...	...	...	...	22	...

TABLE XXX.—STATE OF MARYLAND.

OCCUPATIONS.	PERSONS OCCUPIED.																		
		AGE AND SEX.						SELECTED NATIVITY.											
	Number.	10 to 15.		16 to 59.		60 and over.		United States.	Germany.	Ireland.	England and Wales.	Scotland.	Sweden, Norway, and Denmark.	France.	Other north of Europe.	Italy.	Other south of Europe.	British America.	China and Japan.
		M.	F.	M.	F.	M.	F.												
POPULATION, 10 YEARS AND OVER	575439	57176	56300	204588	216240	19530	21605	494527	45643	22922	5748	2359	219	620	1481	204	415	625	6
ALL OCCUPATIONS	258543	10013	5897	191169	37259	12509	1696	219296	22590	11174	2742	1106	142	346	314	109	304	205	1
AGRICULTURE	80449	6213	166	66046	986	6938	100	77250	1843	913	247	64	8	38	20	9	34	10	....
Agricultural laborers	48079	6213	166	38663	744	2258	35	47047	553	367	46	20	4	9	11	5	7	4	....
Dairymen and dairywomen	97	.....	.....	74	19	3	1	51	32	12	1	.....	.....	.....	1	.....	.....	.....	....
Farmers and planters	31213	.....	.....	26342	222	4586	63	29528	993	425	169	23	4	25	5	4	26	4	....
Farm and plantation overseers	153	.....	.....	149	.....	4	.....	145	4	3	.....	1	.....	.....	.....	.....	.....	.....	....
Gardeners, nurserymen, and vinegrowers	813	.....	.....	728	1	83	1	412	246	100	29	17	.....	3	3	.....	1	2	....
Stock-raisers	2	.....	.....	2	.....	.....	.....	2	.....	.....	.....	.....	.....	.....	.....	.....	.....	.....	....
Stock-herders	8	.....	.....	8	.....	.....	.....	6	1	.....	1	.....	.....	.....	.....	.....	.....	.....	....
Turpentine farmers	.....	.....	.....	.....	.....	.....	.....	.....	.....	.....	.....	.....	.....	.....	.....	.....	.....	.....	....
Turpentine laborers	.....	.....	.....	.....	.....	.....	.....	.....	.....	.....	.....	.....	.....	.....	.....	.....	.....	.....	....
PROFESSIONAL AND PERSONAL SERVICES	79226	2254	5017	38554	29514	2470	1417	66062	5816	6119	487	151	30	131	123	53	135	40	....
Barbers and hairdressers	747	14	1	665	45	21	1	518	197	6	[illegible]	.....	.....	4	.....	3	6	1	....
Billiard & bowling saloon keepers & employés	7	.....	.....	7	.....	.....	.....	5	.....	2	.....	.....	.....	.....	.....	.....	.....	.....	....
Boarding and lodging house keepers	231	.....	.....	64	142	7	18	175	9	35	8	1	1	.....	.....	.....	1	.....	....
Clergymen	938	.....	.....	856	.....	82	.....	765	104	34	14	5	.....	5	2	4	4	.....	....
Domestic servants	34742	813	4947	2577	25111	108	1186	31345	1232	1856	145	63	2	21	13	2	12	15	....
Hotel and restaurant keepers and employés	1780	75	23	1529	98	53	2	1038	583	112	12	7	4	12	2	4	4	1	....
Journalists	96	.....	.....	96	.....	.....	.....	84	10	.....	1	.....	.....	1	.....	.....	.....	.....	....
Laborers	28571	1048	14	25599	142	1753	15	21365	3065	3613	195	47	14	35	85	33	91	15	....
Launderers and laundresses	2864	1	28	8	2682	.....	145	2670	86	100	3	1	.....	1	1	2	.....	.....	....
Lawyers	772	.....	.....	722	.....	50	.....	755	5	4	7	.....	.....	.....	.....	.....	.....	.....	....
Livery-stable keepers and hostlers	566	15	.....	521	1	29	.....	451	57	50	2	3	.....	2	1	.....	.....	.....	....
Officials and employés (civil) of Government	1771	.....	.....	1627	22	122	.....	1615	42	91	12	3	.....	1	3	1	1	.....	....
Physicians and surgeons	1257	.....	.....	1155	1	101	.....	1188	44	9	6	1	.....	1	2	.....	2	2	....
Soldiers, (U. S. A.)	28	.....	.....	28	.....	.....	.....	14	5	7	1	.....	.....	.....	.....	.....	.....	1	....
Teachers, (not specified)	2013	1	1	978	971	51	11	1783	86	68	23	6	.....	38	5	1	.....	1	....
Teachers of painting, dancing, and music	177	.....	.....	111	58	8	.....	120	41	5	.....	3	.....	1	1	2	4	.....	....
TRADE AND TRANSPORTATION	35542	459	147	33135	788	973	40	29170	3799	1768	379	79	54	59	72	2	39	44	1
Trade.																			
Traders and dealers	9775	7	1	8945	376	428	18	7061	1921	501	140	28	10	25	31	1	14	12	....
Hucksters, peddlers, and commercial travelers	1661	13	1	1496	65	78	8	1243	232	131	18	6	1	7	14	.....	5	2	....
Clerks, salesmen, and accountants, (in stores)	8179	171	16	7623	263	91	12	7502	411	140	74	14	4	9	7	1	1	[illegible]	....
In banking and brokerage of money and stocks	323	.....	.....	304	.....	19	.....	302	16	4	1	.....	.....	.....	.....	.....	.....	.....	....
In insurance	253	2	.....	241	1	9	.....	240	8	2	2	.....	.....	.....	.....	.....	.....	1	....
Transportation.																			
Officials and employés of express companies	86	.....	.....	86	.....	.....	.....	83	2	.....	1	.....	.....	.....	.....	.....	.....	.....	....
Officials and employés of railroad companies	2859	10	.....	2817	.....	32	.....	2226	245	335	37	8	.....	3	2	.....	2	1	....
Officials and employés of street R. R. companies	127	1	.....	125	.....	1	.....	121	1	5	.....	.....	.....	.....	.....	.....	.....	.....	....
Officials and employés of telegraph companies	218	3	.....	212	3	.....	.....	211	3	2	1	.....	.....	.....	.....	.....	.....	1	....
Carmen, draymen, teamsters, &c	3529	92	116	3241	10	70	.....	2652	426	405	23	2	10	3	1	.....	3	1	....
Sailors, steamboatmen, watermen, &c	5968	63	.....	5757	.....	148	.....	5499	201	100	52	18	29	7	13	.....	9	12	1
MANUFACTURES AND MINING	63326	1087	567	53434	5971	2128	139	46814	11132	2374	1629	812	50	118	[illegible]	45	96	111	....
Bakers	979	19	.....	934	1	25	.....	408	533	22	3	4	1	3	.....	.....	3	.....	....
Blacksmiths	3231	21	.....	3061	.....	149	.....	2616	398	163	30	12	1	2	3	.....	2	3	....
Bookbinders and finishers	134	3	1	107	20	3	.....	115	14	3	2	.....	.....	.....	.....	.....	.....	.....	....
Boot and shoe makers	4793	33	3	4415	40	302	.....	2686	1794	173	60	6	2	15	24	24	1	7	....
Brewers and maltsters	196	.....	.....	192	1	3	.....	25	156	6	4	.....	1	2	1	.....	1	.....	....
Brick & stone masons, marble and stone cutters	2806	11	.....	2700	.....	95	.....	2110	379	217	55	22	5	[illegible]	2	6	1	2	....
Brick and tile makers	1128	35	1	1074	.....	18	.....	1032	76	9	7	.....	1	2	.....	.....	1	.....	....
Butchers	1566	10	.....	1518	.....	38	.....	997	525	22	6	.....	1	7	4	.....	3	.....	....
Cabinetmakers and upholsterers	1235	6	.....	1156	16	57	.....	680	501	16	18	4	.....	6	1	.....	4	2	....
Car, carriage, and wagon makers	590	2	.....	569	.....	19	.....	502	56	20	8	1	.....	.....	.....	.....	.....	1	....
Carpenters and joiners	7904	18	.....	7540	.....	346	.....	7020	591	176	68	12	7	4	4	2	11	9	....
Cigarmakers and tobaccoworkers	1086	37	4	1018	19	8	.....	688	382	3	6	.....	.....	1	2	.....	1	2	....
Clerks and book-keepers, (in mftg. estab'ments)	121	3	1	111	3	3	.....	110	4	4	1	2	.....	.....	.....	.....	.....	.....	....
Confectioners	555	3	1	483	49	16	3	349	170	7	10	1	.....	4	1	7	2	2	....
Coopers	1483	23	.....	1373	.....	87	.....	921	534	15	3	.....	3	.....	5	.....	1	.....	....
Cotton and woolen mill operatives	1992	274	293	995	381	30	19	1759	153	20	51	5	.....	.....	1	.....	.....	2	....
Curriers, tanners, and leather-finishers	444	2	.....	424	.....	18	.....	327	91	18	4	3	.....	1	.....	.....	.....	.....	....
Distillers and rectifiers of liquors	50	.....	.....	46	.....	4	.....	36	9	3	1	.....	.....	.....	.....	.....	.....	.....	....
Fishermen and oystermen	1569	60	.....	1431	8	70	.....	1542	13	4	9	.....	.....	.....	.....	.....	.....	1	....
Harness and saddle makers	556	10	.....	519	.....	27	.....	439	95	11	6	1	1	.....	3	1	.....	.....	....
Hat and cap makers	17	.....	.....	13	.....	4	.....	10	6	.....	.....	.....	.....	.....	1	.....	.....	.....	....
Iron and steel workers	1709	16	.....	1670	.....	23	.....	1226	242	125	92	10	4	.....	3	.....	6	.....	....
Lumbermen, raftsmen, and woodchoppers	91	.....	.....	84	.....	7	.....	72	19	.....	.....	.....	.....	.....	.....	.....	.....	.....	....
Machinists	1027	.....	.....	1006	.....	21	.....	851	75	52	35	11	.....	.....	.....	1	2	.....	....
Millers	1116	5	.....	1044	.....	67	.....	1060	31	14	5	4	.....	1	.....	.....	1	.....	....
Milliners, dress and mantua makers	2041	.....	65	19	1929	.....	28	1816	76	98	35	5	1	2	.....	.....	2	1	....
Miners	2838	193	.....	2604	.....	41	.....	828	164	400	761	632	.....	2	.....	.....	.....	51	....
Painters and varnishers	1845	13	.....	1804	.....	28	.....	1606	161	35	27	3	3	6	2	.....	1	.....	....
Paper-mill operatives	182	2	2	142	27	9	.....	165	10	4	2	1	.....	.....	.....	.....	.....	.....	....
Plasterers	797	1	.....	796	.....	.....	.....	732	36	20	6	1	.....	.....	.....	.....	1	.....	....
Plumbers and gasfitters	376	3	.....	370	.....	3	.....	204	27	40	11	4	.....	.....	.....	.....	.....	.....	....
Printers	794	25	.....	766	3	.....	.....	731	38	.....	13	6	.....	2	1	.....	2	1	....
Quarrymen	145	3	.....	136	.....	6	.....	117	5	19	4	.....	.....	.....	.....	.....	.....	.....	....
Saw-mill operatives	254	5	.....	241	.....	8	.....	225	9	19	.....	.....	.....	.....	.....	.....	.....	1	....
Ship riggers, calkers, carpenters, and smiths	997	.....	.....	977	.....	20	.....	890	33	47	9	1	2	2	.....	.....	1	4	....
Tailors, tailoresses, and seamstresses	5868	23	75	2436	3059	190	85	3709	1819	200	64	7	6	13	24	2	10	2	....
Tinners	1256	15	.....	1219	.....	22	.....	1017	170	44	15	3	1	1	1	.....	1	2	....
Wheelwrights	1026	1	.....	956	.....	69	.....	850	138	23	[illegible]	.....	1	1	.....	.....	2	2	....

TABLE XXX.—STATE OF MASSACHUSETTS.

OCCUPATIONS.	PERSONS OCCUPIED.																		
		AGE AND SEX.						SELECTED NATIVITY.											
	Number.	10 to 15.		16 to 59.		60 and over.		United States.	Germany.	Ireland.	England and Wales.	Scotland.	Sweden, Norway, and Denmark.	France.	Other north of Europe.	Italy.	Other south of Europe.	British America.	China and Japan.
		M.	F.	M.	F.	M.	F.												
POPULATION, 10 YEARS AND OVER	1160666	87776	88480	417158	457188	49952	60112	824948	12421	205354	33024	8555	1858	1548	1311	431	1423	66565	121
ALL OCCUPATIONS	579844	12180	6299	409180	119709	30183	2293	389692	7966	118267	20730	5098	1255	987	495	397	937	32636	91
AGRICULTURE	72810	2357	2	57944	30	12455	13	61614	429	7422	728	240	40	54	16	8	39	2149	1
Agricultural laborers	31019	2357	2	26257	20	2379	4	23947	164	4521	332	75	29	23	5	4	18	1851	....
Dairymen and dairywomen	14	.....	.....	12	2	.....	.....	14	.....	.....	.....	.....	.....	.....	.....	.....	.....	.....	....
Farmers and planters	39766	.....	.....	29865	11	9881	9	36784	213	2083	289	87	9	24	11	1	14	235	....
Farm and plantation overseers	16	.....	.....	16	.....	.....	.....	10	.....	.....	2	2	.....	.....	.....	.....	.....	1	....
Gardeners, nurserymen, and vinegrowers	1835	.....	.....	1642	3	190	.....	747	45	792	100	72	2	7	.....	3	7	56	1
Stock-raisers	4	.....	.....	4	.....	.....	.....	3	.....	1	.....	.....	.....	.....	.....	.....	.....	.....	....
Stock-herders	1	.....	.....	.....	.....	1	.....	1	.....	.....	.....	.....	.....	.....	.....	.....	.....	.....	....
Turpentine farmers	.....	.....	.....	.....	.....	.....	.....	.....	.....	.....	.....	.....	.....	.....	.....	.....	.....	.....	....
Turpentine laborers	.....	.....	.....	.....	.....	.....	.....	.....	.....	.....	.....	.....	.....	.....	.....	.....	.....	.....	....
PROFESSIONAL AND PERSONAL SERVICES	131291	1134	923	69664	52867	5119	1584	62392	1617	54376	2835	801	239	241	94	175	260	7916	6
Barbers and hairdressers	1628	5	3	1402	196	22	.....	1194	116	84	34	4	4	17	25	20	38	66	....
Billiard & bowling saloon keepers & employés	114	.....	.....	112	1	1	.....	97	6	4	5	.....	.....	.....	.....	.....	1	1	....
Boarding and lodging house keepers	879	.....	.....	303	467	61	48	577	25	158	42	11	6	2	.....	.....	6	49	....
Clergymen	2040	.....	.....	1772	9	259	.....	1742	16	129	64	25	3	7	1	14	3	33	....
Domestic servants	45770	86	896	2151	41436	30	1171	18245	398	21396	1029	349	106	63	16	15	60	3922	5
Hotel and restaurant keepers and employés	3354	24	3	2857	375	89	6	2415	202	474	98	15	7	16	5	6	10	93	....
Journalists	279	.....	.....	262	3	14	.....	238	4	9	8	9	.....	.....	.....	.....	.....	11	....
Laborers	50564	495	4	45932	407	3705	21	15745	493	29418	1080	266	84	65	20	67	111	3164	....
Launderers and laundresses	1656	1	.....	27	1553	1	74	476	10	1044	51	9	2	3	1	....	1	55	....
Lawyers	1270	.....	.....	1183	.....	87	.....	1218	2	21	8	4	.....	.....	1	.....	.....	12	....
Livery-stable keepers and hostlers	2408	16	.....	2359	1	32	.....	1525	13	715	34	12	1	3	.....	.....	.....	102	....
Officials and employés (civil) of Government	4214	5	1	3698	224	280	6	3834	18	254	49	11	1	.....	1	....	1	44	....
Physicians and surgeons	2047	.....	.....	1775	51	217	4	1864	22	49	33	10	3	5	3	1	2	52	....
Soldiers, (U. S. A.)	346	.....	.....	345	.....	1	.....	200	28	106	7	2	.....	1	.....	.....	.....	2	....
Teachers, (not specified)	7220	1	2	921	6200	62	34	6869	57	94	43	16	.....	39	6	7	9	65	1
Teachers of painting, dancing, and music	866	1	.....	286	565	11	3	784	28	8	14	2	1	2	1	3	3	20	....
TRADE AND TRANSPORTATION	83078	742	78	77422	1860	2913	63	68646	916	7986	1588	423	263	142	112	78	250	2389	3
Trade.																			
Traders and dealers	23384	13	2	21955	263	1127	24	19996	373	1927	385	114	17	28	43	30	33	407	3
Hucksters, peddlers, and commercial travelers	3513	9	.....	3238	55	197	14	2522	78	594	147	16	7	11	33	12	5	85	....
Clerks, salesmen, and accountants, (in stores)	21576	420	60	19645	1179	254	18	19473	146	687	364	165	15	12	12	5	14	638	....
In banking and brokerage of money and stocks	1400	1	.....	1296	1	102	.....	1349	9	9	13	2	.....	2	.....	1	.....	15	....
In insurance	1088	1	.....	1012	1	74	.....	1031	14	13	10	2	.....	1	.....	.....	.....	13	....
Transportation.																			
Officials and employés of express companies	1342	2	.....	1316	.....	24	.....	1252	8	55	5	2	1	.....	.....	.....	1	17	....
Officials and employés of railroad companies	6120	29	.....	5946	5	140	.....	4142	20	1571	77	19	4	5	.....	1	1	277	....
Officials and employés of street R. R. companies	557	2	.....	554	.....	1	.....	487	2	37	4	4	.....	.....	.....	.....	.....	21	....
Officials and employés of telegraph companies	348	26	1	257	61	3	.....	309	2	16	8	1	.....	1	.....	.....	.....	11	....
Carmen, draymen, teamsters, &c	8105	51	.....	7879	1	174	.....	5757	66	1711	115	16	1	32	2	....	2	383	....
Sailors, steamboatmen, watermen, &c	11053	40	.....	10407	1	605	.....	8967	101	547	349	63	206	45	16	24	186	387	....
MANUFACTURES AND MINING	292665	7947	5296	204150	64943	9696	633	197040	5004	48483	15579	3634	713	550	273	136	388	20182	81
Bakers	1563	25	1	1474	16	45	2	870	153	304	68	50	5	10	7	5	1	79	....
Blacksmiths	5774	12	.....	5429	.....	333	.....	3565	58	1197	224	66	11	14	2	4	4	622	....
Bookbinders and finishers	1102	12	4	637	424	24	1	883	25	91	39	13	1	1	.....	1	1	47	....
Boot and shoe makers	48255	994	224	39622	5633	1761	21	38198	302	5684	578	197	100	26	6	6	23	3028	77
Brewers and maltsters	227	.....	.....	222	.....	5	.....	104	44	51	12	5	.....	.....	2	.....	.....	8	....
Brick & stone masons, marble & stone cutters	8586	24	.....	8150	.....	412	.....	5382	96	2153	308	106	6	6	3	12	9	500	....
Brick and tile makers	2085	35	.....	2029	2	19	.....	1103	7	186	7	.....	.....	1	1	....	3	772	....
Butchers	1704	14	.....	1640	.....	50	.....	1252	60	193	73	18	.....	5	.....	.....	4	98	....
Cabinetmakers and upholsterers	5880	51	21	5290	280	234	4	4245	265	601	142	58	86	32	25	12	28	376	....
Car, carriage, and wagon makers	2364	13	.....	2267	12	72	.....	1865	36	165	45	25	13	3	4	1	3	194	....
Carpenters and joiners	23506	25	.....	22158	.....	1323	.....	18348	114	1511	380	133	61	11	12	4	22	2882	....
Cigarmakers and tobaccoworkers	1021	29	2	829	151	7	3	586	159	70	114	1	10	5	27	1	15	19	....
Clerks and book-keepers, (in mftg. estab'ments)	628	3	.....	583	35	7	.....	600	2	10	12	1	.....	.....	.....	.....	.....	3	....
Confectioners	405	4	2	372	16	11	.....	297	34	26	15	8	.....	7	1	2	2	12	....
Coopers	1323	1	.....	1238	.....	84	.....	868	55	216	28	12	5	6	2	....	2	127	....
Cotton and woolen mill operatives	63687	4965	4474	24714	27599	1762	173	30911	1265	17101	8025	1457	19	90	22	5	60	4711	2
Curriers, tanners, and leather-finishers	4757	17	.....	4591	3	146	.....	2528	91	1693	71	43	8	16	.....	1	5	299	....
Distillers and rectifiers of liquors	51	.....	.....	46	.....	5	.....	39	.....	10	2	.....	.....	.....	.....	.....	.....	.....	....
Fishermen and oystermen	5311	247	.....	4773	.....	291	.....	2900	17	524	207	28	125	14	7	3	23	1161	....
Harness and saddle makers	1203	8	2	1120	9	64	.....	841	15	179	38	16	2	3	.....	1	.....	106	....
Hat and cap makers	2002	43	28	983	831	37	80	1635	32	226	53	9	1	1	5	1	2	37	....
Iron and steel workers	8387	107	17	7939	166	158	.....	5115	94	2397	372	83	9	17	9	2	2	280	1
Lumbermen, raftsmen, and woodchoppers	250	1	.....	240	.....	9	.....	142	2	7	2	10	.....	6	.....	2	.....	73	....
Machinists	8273	18	.....	8021	.....	234	.....	6149	137	890	608	178	16	12	1	....	7	263	....
Millers	645	2	.....	605	.....	38	.....	539	7	56	20	6	.....	.....	.....	1	.....	16	....
Milliners, dress and mantua makers	7649	.....	36	70	7453	.....	90	6155	38	622	217	44	.....	4	1	1	6	552	....
Miners	337	.....	.....	325	.....	12	.....	245	1	14	10	.....	.....	46	.....	....	1	11	....
Painters and varnishers	7887	27	.....	7617	10	231	2	6406	153	757	314	68	31	14	9	6	7	118	....
Paper-mill operatives	3567	74	69	1952	1366	89	17	2191	26	1018	143	76	.....	1	.....	.....	.....	110	....
Plasterers	866	10	.....	838	.....	18	.....	378	5	312	62	21	.....	.....	.....	4	2	75	....
Plumbers and gasfitters	1127	.....	.....	1115	.....	12	.....	771	6	170	86	31	2	1	1	3	.....	54	....
Printers	3178	83	3	2714	296	82	.....	2425	46	311	118	40	2	1	2	1	2	219	....
Quarrymen	447	7	.....	419	.....	21	.....	193	3	233	4	5	.....	.....	.....	.....	.....	9	....
Saw-mill operatives	814	13	.....	784	2	15	.....	667	13	48	5	4	1	2	.....	....	2	71	....
Ship riggers, calkers, carpenters, and smiths	3084	.....	.....	2881	.....	203	.....	2487	27	110	71	47	27	6	5	3	4	294	....
Tailors, tailoresses, and seamstresses	16787	29	52	3194	13122	222	168	12038	317	2794	337	116	28	12	50	9	54	1012	1
Tinners	1594	18	.....	1520	6	50	.....	1214	32	153	69	29	10	4	2	....	1	80	....
Wheelwrights	1152	1	.....	1007	.....	144	.....	941	9	98	24	3	5	2	1	.....	.....	69	....

TABLE XXX.—STATE OF MICHIGAN.

OCCUPATIONS.	PERSONS OCCUPIED.																		
		AGE AND SEX.						SELECTED NATIVITY.											
	Number.	10 to 15.		16 to 59.		60 and over.		United States.	Germany.	Ireland.	England and Wales.	Scotland.	Sweden, Norway, and Denmark.	France.	Other north of Europe.	Italy.	Other south of Europe.	British America.	China and Japan.
		M.	F.	M.	F.	M.	F.												
POPULATION, 10 YEARS AND OVER	873763	83737	80738	345586	307489	31085	25128	628019	58814	33896	32674	7842	4838	2862	12709	101	2150	86774	4
ALL OCCUPATIONS	404164	7045	2296	319569	54647	20103	504	286629	32282	20927	17717	4647	2827	1619	2611	57	1470	31105	2
AGRICULTURE	187211	5684	26	165021	136	16331	13	144717	12324	6680	8000	1703	498	566	1127	15	244	10781	....
Agricultural laborers	64885	5684	26	57875	21	1279	.....	53421	2803	1515	1817	402	189	144	124	....	71	4083	....
Dairymen and dairywomen	5	.....	.....	4	.....	1	.....	2	2	1	.....	.....	.....	.....	.....	....	.....	.....	....
Farmers and planters	121558	.....	.....	106509	112	14924	13	91018	9348	5087	6044	1261	309	401	997	14	166	6673	....
Farm and plantation overseers	9	.....	.....	9	.....	.....	.....	5	1	1	1	.....	.....	.....	.....	....	.....	1	....
Gardeners, nurserymen, and vinegrowers	636	.....	.....	506	3	127	.....	194	161	65	122	38	.....	21	6	1	7	21	....
Stock-raisers	.....	.....	.....	.....	.....	.....	.....	.....	.....	.....	.....	.....	.....	.....	.....	....	.....	.....	....
Stock-herders	.....	.....	.....	.....	.....	.....	.....	.....	.....	.....	.....	.....	.....	.....	.....	....	.....	.....	....
Turpentine farmers	.....	.....	.....	.....	.....	.....	.....	.....	.....	.....	.....	.....	.....	.....	.....	....	.....	.....	....
Turpentine laborers	.....	.....	.....	.....	.....	.....	.....	.....	.....	.....	.....	.....	.....	.....	.....	....	.....	.....	....
PROFESSIONAL AND PERSONAL SERVICES	104728	694	2174	50470	49376	1590	424	72243	7952	8030	2912	974	1101	432	800	21	586	9325	....
Barbers and hairdressers	705	2	1	663	31	8	.....	554	76	3	11	7	.....	8	[illegible]	3	.....	37	....
Billiard & bowling saloon keepers & employés	59	.....	.....	59	.....	.....	.....	45	[illegible]	2	[illegible]	.....	.....	1	.....	....	.....	[illegible]	....
Boarding and lodging house keepers	527	.....	.....	323	167	27	10	265	31	73	40	12	19	7	.....	1	.....	68	....
Clergymen	1430	.....	.....	1299	.....	131	.....	996	164	35	91	17	3	13	27	....	9	56	....
Domestic servants	49005	127	2125	2144	44184	24	401	41388	1755	1749	686	222	213	101	148	6	116	2456	....
Hotel and restaurant keepers and employés	3457	6	5	3245	150	50	1	1974	565	248	175	38	17	41	15	1	13	337	....
Journalists	133	.....	.....	130	.....	3	.....	109	7	4	5	[illegible]	.....	.....	.....	....	.....	[illegible]	....
Laborers	36034	527	9	34407	55	1036	.....	16033	4812	5365	1496	539	843	229	568	[illegible]	428	5627	....
Launderers and laundresses	482	.....	2	17	460	3	.....	225	31	135	22	6	1	2	1	....	3	56	....
Lawyers	1167	.....	.....	1131	.....	36	.....	1033	10	58	21	[illegible]	.....	.....	2	....	1	35	....
Livery-stable keepers and hostlers	757	5	.....	747	.....	5	.....	578	35	38	28	7	.....	.....	5	....	1	[illegible]	....
Officials and employés (civil) of Government	1722	.....	.....	1660	13	49	.....	1395	61	74	64	24	2	3	5	....	5	83	....
Physicians and surgeons	2034	.....	.....	1874	13	142	5	1624	80	37	68	37	.....	5	9	....	4	162	....
Soldiers, (U. S. A.)	330	.....	.....	330	.....	.....	.....	206	38	54	13	.....	1	1	1	....	.....	13	....
Teachers, (not specified)	4708	1	28	716	3946	16	1	4174	109	61	61	30	1	5	13	....	3	239	....
Teachers of painting, dancing, and music	351	.....	3	122	217	7	2	278	25	3	24	3	.....	2	.....	2	.....	12	....
TRADE AND TRANSPORTATION	29588	147	4	28735	88	611	3	20762	2731	1547	1219	503	182	197	171	10	164	1985	2
Trade.																			
Traders and dealers	10077	2	.....	9816	19	239	1	7544	1024	354	377	120	17	92	43	3	55	416	1
Hucksters, peddlers, and commercial travelers	1246	[illegible]	.....	1224	1	19	.....	666	314	76	60	16	.....	28	7	....	9	65	....
Clerks, salesmen, and accountants, (in stores)	6539	80	3	6150	58	247	1	4983	461	155	238	106	19	23	35	1	51	443	....
In banking and brokerage of money and stocks	492	1	.....	478	.....	13	.....	447	11	5	11	[illegible]	1	2	.....	....	.....	[illegible]	....
In insurance	562	.....	.....	550	.....	12	.....	510	9	6	6	[illegible]	.....	2	1	....	2	20	....
Transportation.																			
Officials and employes of express companies	153	.....	.....	153	.....	.....	.....	115	3	8	15	.....	.....	.....	.....	....	2	10	....
Officials and employés of railroad companies	3553	15	.....	3520	.....	17	1	2303	371	366	136	120	87	11	6	5	13	124	1
Officials and employés of street R. R. companies	41	.....	.....	41	.....	.....	.....	20	6	3	2	1	.....	1	.....	....	.....	8	....
Officials and employés of telegraph companies	298	8	.....	286	4	.....	.....	251	9	[illegible]	[illegible]	2	.....	.....	.....	....	.....	21	....
Carmen, draymen, teamsters, &c	2939	21	.....	2879	.....	39	.....	1752	291	306	150	37	15	16	28	....	24	286	....
Sailors, steamboatmen, watermen, &c	2445	6	.....	2432	.....	7	.....	1364	89	194	146	71	37	11	37	1	[illegible]	489	....
MANUFACTURES AND MINING	82637	520	92	75343	5047	1571	64	48907	9275	4670	5586	1467	1046	424	513	11	476	9014	....
Bakers	509	2	.....	497	.....	10	.....	189	165	23	44	16	3	[illegible]	11	....	6	43	....
Blacksmiths	4730	14	....	4575	.....	141	....	2855	523	273	309	72	38	24	31	....	[illegible]	553	....
Bookbinders and finishers	98	3	.....	84	6	5	.....	77	6	.....	5	2	.....	1	2	....	.....	5	....
Boot and shoe makers	3605	2	.....	3435	2	166	.....	1875	677	253	246	56	25	38	46	2	22	352	....
Brewers and maltsters	438	4	.....	431	1	2	.....	105	242	16	46	3	2	[illegible]	2	....	3	13	....
Brick & stone masons, marble & stone cutters	3535	3	....	3425	.....	107	.....	2180	487	255	295	59	12	14	23	1	17	177	....
Brick and tile makers	983	19	.....	954	.....	10	.....	529	163	46	79	13	29	5	[illegible]	....	8	102	....
Butchers	1381	8	.....	1354	.....	19	.....	633	397	46	166	19	3	9	17	1	18	61	....
Cabinetmakers and upholsterers	1442	14	.....	1392	3	33	.....	788	285	110	61	18	6	[illegible]	18	....	56	90	....
Car, carriage, and wagon makers	1799	.....	.....	1751	.....	48	.....	1207	236	51	85	27	5	15	17	....	8	140	...
Carpenters and joiners	14693	14	.....	14229	.....	450	.....	10185	1211	400	583	300	77	65	116	....	98	1509	....
Cigarmakers and tobaccoworkers	604	19	5	559	19	2	.....	238	295	6	29	1	1	6	.....	....	6	22	....
Clerks and book-keepers, (in mftg. estab'ments)	112	1	.....	107	3	1	.....	80	[illegible]	.....	12	4	.....	1	1	....	.....	6	....
Confectioners	108	.....	.....	104	1	3	.....	42	36	2	13	[illegible]	.....	[illegible]	.....	....	.....	6	....
Coopers	2118	3	.....	2014	.....	101	.....	1481	214	108	48	15	5	18	10	....	6	198	....
Cotton and woolen mill operatives	2045	45	18	1870	102	9	1	1500	159	42	83	28	21	3	10	....	12	169	....
Curriers, tanners, and leather-finishers	450	1	.....	442	.....	7	.....	205	140	28	13	11	5	.....	7	....	.....	41	....
Distillers and rectifiers of liquors	10	.....	.....	10	.....	.....	.....	7	1	1	.....	.....	.....	.....	.....	....	.....	1	....
Fishermen and oystermen	1075	6	.....	1056	.....	13	.....	616	61	73	28	22	34	1	.....	....	.....	192	....
Harness and saddle makers	1022	3	.....	1006	.....	13	.....	710	105	30	50	10	5	5	6	....	5	93	....
Hat and cap makers	6	.....	.....	5	1	.....	.....	4	1	1	.....	.....	.....	.....	.....	....	.....	.....	....
Iron and steel workers	1314	9	.....	1291	.....	14	.....	766	132	158	127	36	9	6	5	....	6	65	....
Lumbermen, raftsmen, and woodchoppers	2341	3	.....	2320	.....	18	.....	1323	86	83	45	34	11	3	7	1	1	630	....
Machinists	1130	1	.....	1119	.....	10	.....	689	95	50	126	54	7	15	3	....	10	69	....
Millers	1585	5	.....	1531	.....	49	.....	1197	99	25	126	27	4	[illegible]	22	....	4	70	....
Milliners, dress and mantua makers	2905	.....	28	1	2869	.....	7	2344	47	115	102	27	.....	.....	[illegible]	....	4	246	...
Miners	3426	26	.....	3391	1	8	.....	233	202	937	1521	43	332	8	14	....	10	61	....
Painters and varnishers	2725	8	1	2659	.....	57	.....	1971	195	80	202	29	13	15	12	....	[illegible]	188	....
Paper-mill operatives	164	6	16	119	19	4	.....	93	23	16	9	2	.....	.....	[illegible]	....	1	16	....
Plasterers	502	.....	.....	497	.....	5	.....	269	60	63	40	7	1	5	9	....	10	37	...
Plumbers and gasfitters	137	.....	.....	137	.....	.....	.....	64	9	24	10	16	.....	1	.....	....	.....	13	....
Printers	889	12	1	853	14	9	.....	668	59	25	26	6	1	3	6	....	13	81	....
Quarrymen	44	.....	.....	44	.....	.....	.....	14	3	5	2	.....	1	.....	.....	....	.....	19	....
Saw-mill operatives	10356	118	.....	10214	2	22	.....	4886	1174	519	245	155	334	54	17	1	22	2265	....
Ship riggers, calkers, carpenters, and smiths	597	.....	.....	593	.....	4	.....	202	23	34	57	52	5	6	1	...	.....	216	....
Tailors, tailoresses, and seamstresses	3121	2	8	1217	1829	42	23	1702	555	260	156	61	15	17	37	...	41	267	....
Tinners	870	2	.....	863	1	4	.....	571	116	32	41	8	3	10	14	2	7	65	....
Wheelwrights	583	1	.....	558	.....	24	.....	454	21	7	16	8	2	1	.....	....	1	73	....

TABLE XXX.—STATE OF MINNESOTA.

OCCUPATIONS.	PERSONS OCCUPIED.																		
		AGE AND SEX.						SELECTED NATIVITY.											
	Number.	10 to 15.		16 to 59.		60 and over.		United States.	Germany.	Ireland.	England and Wales.	Scotland.	Sweden, Norway, and Denmark.	France.	Other north of Europe.	Italy.	Other south of Europe.	British America.	China and Japan.
		M.	F.	M.	F.	M.	F.												
POPULATION, 10 YEARS AND OVER	335568	32382	30913	126907	100725	8167	6474	158380	35511	18583	5884	2010	57820	1589	4656	37	1688	15780	6
ALL OCCUPATIONS	132657	2218	898	115195	9766	4384	196	60672	20989	10703	3114	1245	25449	724	445	23	1415	5261	....
AGRICULTURE	75157	1953	279	68987	132	3723	83	32460	12952	6205	1934	697	15511	440	339	6	799	2288	....
Agricultural laborers	20277	1953	279	17663	53	258	71	10974	2387	663	221	108	4760	81	19	....	105	545	....
Dairymen and dairywomen	16	....	....	15	1	....	....	12	1	1	....	....	2	....	....	....	....	....	....
Farmers and planters	54623	....	....	51091	78	3442	12	21375	10484	5518	1700	586	10726	356	319	6	692	1739	....
Farm and plantation overseers	1	....	....	1	....	....	....	....	....	1	....	....	....	....	....	....	....	....	....
Gardeners, nurserymen, and vinegrowers	200	....	....	178	....	22	....	81	73	17	8	3	10	2	1	....	2	3	....
Stock-raisers	1	....	....	1	....	....	....	1	....	....	....	....	....	....	....	....	....	....	....
Stock-herders	3	....	....	3	....	....	....	1	1	....	1	....	....	....	....	....	....	....	....
Turpentine farmers	....	....	....	....	....	....	....	....	....	....	....	....	....	....	....	....	....	....	....
Turpentine laborers	....	....	....	....	....	....	....	....	....	....	....	....	....	....	....	....	....	....	....
PROFESSIONAL AND PERSONAL SERVICES	28330	191	606	18438	8698	291	106	12526	3448	2809	372	236	6323	134	43	7	296	1320	....
Barbers and hairdressers	145	1	....	142	1	1	....	107	24	....	....	1	4	2	2	....	2	3	....
Billiard & bowling saloon keepers & employés	30	....	....	30	....	....	....	19	4	2	3	1	....	....	....	....	....	....	....
Boarding and lodging house keepers	271	....	....	211	58	1	1	100	42	37	4	2	69	1	....	....	[illegible]	13	....
Clergymen	620	....	....	594	....	25	1	377	101	22	25	5	55	13	....	....	11	5	....
Domestic servants	8556	81	592	651	7126	8	98	3786	977	599	86	23	2624	21	9	....	74	242	....
Hotel and restaurant keepers and employés	1144	2	....	1110	11	20	1	489	287	113	22	[illegible]	95	18	2	2	29	64	....
Journalists	77	....	....	77	....	....	....	63	7	....	....	1	4	....	....	....	....	2	....
Laborers	13037	103	1	12716	36	181	....	4023	1766	1851	146	169	3342	66	23	4	161	823	....
Launderers and laundresses	107	....	....	....	104	....	3	36	8	46	3	2	7	....	....	....	2	2	....
Lawyers	449	....	....	440	....	9	....	403	18	7	7	....	3	....	....	....	....	10	....
Livery-stable keepers and hostlers	313	2	....	311	....	....	....	210	33	19	11	....	24	3	1	....	1	8	....
Officials and employés (civil) of Government	398	....	....	393	....	5	....	330	22	15	5	1	11	1	1	....	....	12	....
Physicians and surgeons	402	....	....	380	2	20	....	323	27	6	8	4	6	3	2	1	2	16	....
Soldiers, (U. S. A.)	211	....	....	211	....	....	....	124	22	40	13	1	3	2	....	....	....	6	....
Teachers, (not specified)	1754	....	11	456	1283	4	....	1538	42	30	16	10	49	2	2	....	5	57	....
Teachers of painting, dancing, and music	91	....	1	42	48	....	....	75	4	1	2	1	1	....	....	....	1	4	....
TRADE AND TRANSPORTATION	10582	29	2	10456	21	74	....	6126	1072	729	215	92	1695	44	26	[illegible]	73	467	....
Trade.																			
Traders and dealers	3323	1	....	3279	9	34	....	2247	470	115	86	41	181	17	12	1	27	115	....
Hucksters, peddlers, and commercial travelers	177	....	....	172	....	5	....	115	33	5	4	3	5	....	1	1	1	6	....
Clerks, salesmen, and accountants, (in stores)	2050	10	2	2031	4	3	....	1458	187	32	45	15	198	9	[illegible]	....	7	88	....
In banking and brokerage of money and stocks	242	....	....	237	....	5	....	203	7	7	7	....	10	1	....	....	....	6	....
In insurance	161	....	....	159	....	2	....	138	[illegible]	5	3	2	2	4	....	....	....	....	....
Transportation.																			
Officials and employés of express companies	78	....	....	78	....	....	....	67	[illegible]	1	....	....	3	....	....	....	....	1	....
Officials and employés of railroad companies	2582	10	....	2558	....	14	....	722	134	430	28	20	1124	[illegible]	3	1	21	90	....
Officials and employés of street R. R. companies	....	....	....	....	....	....	....	....	....	....	....	....	....	....	....	....	....	....	....
Officials and employés of telegraph companies	100	....	....	96	4	....	....	97	2	....	....	....	....	....	....	....	....	1	....
Carmen, draymen, teamsters, &c	1032	4	....	1020	3	5	....	622	138	90	26	5	41	6	....	....	7	87	....
Sailors, steamboatmen, watermen, &c	269	2	....	263	1	3	....	174	16	13	9	4	34	....	....	....	2	17	....
MANUFACTURES AND MINING	18588	45	11	17314	915	296	7	9560	3517	960	593	220	1930	106	37	7	247	1186	....
Bakers	157	....	....	157	....	....	....	58	67	4	4	1	6	....	....	....	6	7	....
Blacksmiths	1255	2	....	1233	....	20	....	477	283	82	48	22	185	7	2	....	19	100	....
Bookbinders and finishers	18	....	....	18	....	....	....	4	8	[illegible]	3	....	1	....	....	....	....	....	....
Boot and shoe makers	846	2	....	819	1	24	....	266	271	53	28	7	140	4	1	....	22	45	....
Brewers and maltsters	218	1	....	216	....	1	....	4	173	3	7	2	7	2	1	....	17	2	....
Brick & stone masons, marble & stone cutters	1119	....	....	1099	....	20	....	427	264	160	70	27	110	4	3	....	22	22	....
Brick and tile makers	229	1	....	227	....	1	....	89	73	12	....	2	39	1	....	....	4	9	....
Butchers	352	1	....	349	....	2	....	177	106	12	19	3	8	3	[illegible]	....	14	5	....
Cabinetmakers and upholsterers	331	....	....	325	1	5	....	135	119	1	6	1	37	8	2	....	5	13	....
Car, carriage, and wagon makers	414	2	....	407	....	5	....	224	107	14	9	7	29	3	2	....	[illegible]	14	....
Carpenters and joiners	4164	1	....	4033	....	130	....	2301	615	128	103	45	515	25	13	....	41	310	....
Cigarmakers and tobaccoworkers	94	2	....	90	....	2	....	36	51	2	3	....	....	....	....	1	1	....	....
Clerks and book-keepers, (in mftg. estab'ments)	9	....	....	8	1	....	....	7	1	....	....	....	....	....	....	....	....	1	....
Confectioners	51	....	....	49	2	....	....	30	12	3	3	1	1	....	....	....	....	1	....
Coopers	368	1	....	367	....	....	....	190	72	18	16	5	39	3	....	....	6	11	....
Cotton and woolen mill operatives	601	....	3	570	27	1	....	212	136	33	9	3	109	....	1	3	25	67	....
Curriers, tanners, and leather-finishers	21	....	....	19	2	....	....	1	7	....	2	2	5	....	....	....	....	4	....
Distillers and rectifiers of liquors	7	....	....	7	....	....	....	3	3	....	....	....	1	....	....	....	....	....	....
Fishermen and oystermen	57	1	....	51	....	5	....	40	5	1	1	....	5	....	....	....	....	4	....
Harness and saddle makers	33[illegible]	2	....	323	....	5	....	167	87	9	11	1	22	6	1	....	6	13	....
Hat and cap makers	....	....	....	....	....	....	....	....	....	....	....	....	....	....	....	....	....	....	....
Iron and steel workers	116	2	....	113	....	1	....	78	11	10	6	3	4	....	....	....	....	3	....
Lumbermen, raftsmen, and woodchoppers	1458	1	....	1452	....	5	....	824	74	92	15	9	160	6	....	....	5	239	....
Machinists	255	....	....	252	....	3	....	138	30	41	13	5	15	....	....	....	2	9	....
Millers	599	....	....	581	....	18	....	376	119	15	26	9	24	5	2	....	2	17	....
Milliners, dress and mantua makers	620	....	7	17	595	....	1	493	25	17	18	7	22	1	....	....	3	24	....
Miners	35	....	....	35	....	....	....	16	2	4	9	2	....	....	....	....	....	2	....
Painters and varnishers	578	....	....	570	....	8	....	348	87	12	25	4	68	4	....	1	4	20	....
Paper-mill operatives	28	....	....	23	5	....	....	11	8	2	....	....	1	....	....	....	....	6	....
Plasterers	235	....	....	234	....	1	....	106	44	27	16	3	24	1	....	1	....	13	....
Plumbers and gasfitters	54	1	....	53	....	....	....	32	6	5	4	4	2	....	....	....	....	1	....
Printers	298	4	....	294	....	....	....	246	17	7	7	4	[illegible]	....	1	....	....	6	....
Quarrymen	34	....	....	34	....	....	....	11	4	5	2	....	9	....	....	....	2	1	....
Saw-mill operatives	684	[illegible]	....	677	....	[illegible]	....	354	90	37	12	7	87	1	1	1	7	79	....
Ship riggers, calkers, carpenters, and smiths	14	....	....	14	....	....	....	8	....	2	....	....	2	....	....	....	....	2	....
Tailors, tailoresses, and seamstresses	731	1	1	448	262	15	4	232	233	54	27	7	133	7	2	....	13	18	....
Tinners	262	1	....	260	....	1	....	168	55	8	7	....	13	2	....	....	....	8	....
Wheelwrights	226	....	....	222	....	4	....	139	38	2	4	2	12	2	2	....	1	21	....

TABLE XXX.—STATE OF MISSISSIPPI.

OCCUPATIONS.	PERSONS OCCUPIED.																		
		AGE AND SEX.						SELECTED NATIVITY.											
	Number.	10 to 15.		16 to 59.		60 and over.		United States.	Germany.	Ireland.	England and Wales.	Scotland.	Sweden, Norway, and Denmark.	France.	Other north of Europe.	Italy.	Other south of Europe.	British America.	China and Japan.
		M.	F.	M.	F.	M.	F.												
POPULATION, 10 YEARS AND OVER	581206	67321	64413	203206	213733	17658	14875	570446	2846	3230	1070	417	1193	602	231	142	353	361	16
ALL OCCUPATIONS	318850	28671	13786	188832	70081	14846	2634	312981	1757	1594	557	225	588	348	126	122	241	83	1
AGRICULTURE	259199	25857	10673	155003	53304	12865	1497	257454	410	520	177	68	313	57	37	5	46	20	
Agricultural laborers	181523	25857	10673	86993	51975	4710	1315	180610	247	172	85	27	250	17	21		23	12	
Dairymen and dairywomen	11			5	4		2	6	1	4									
Farmers and planters	77102			67517	1321	8085	179	76389	139	307	81	36	57	29	13	5	10	7	
Farm and plantation overseers	208			208				207		1									
Gardeners, nurserymen, and vinegrowers	332			258	4	70		219	23	36	11	5	6	11	3		13	1	
Stock-raisers	13			12			1	13											
Stock-herders	6			6				6											
Turpentine farmers																			
Turpentine laborers																			
PROFESSIONAL AND PERSONAL SERVICES	40522	2562	3063	16524	15927	1344	1102	39204	302	495	117	52	126	73	10	8	59	25	
Barbers and hairdressers	178	1		177				159	13		1			3			2		
Billiard & bowling saloon keepers & employés																			
Boarding and lodging house keepers	62			17	38	2	5	50	2	5	2			1	1		1		
Clergymen	749			653	1	95		724	4	10	2			8					
Domestic servants	15836	1242	2468	1682	9560	183	701	15599	63	57	21	18	33	10	5		12	10	
Hotel and restaurant keepers and employés	312	2		266	34	8	2	265	16	3	8	3	2	6	1	1	5	1	
Journalists	47			45	1	1		44		1	1						1		
Laborers	15969	1305	562	9458	3572	825	247	15370	117	285	33	13	82	15	1	4	18	11	
Launderers and laundresses	1969	1	30	3	1852		83	1964		4	1								
Lawyers	632			598		34		623	3	3		2		1					
Livery-stable keepers and hostlers	170	7		154		9		159	2	7	1			1					
Officials and employés (civil) of Government	743			708	3	32		684	14	22	14	1	1				2	1	
Physicians and surgeons	1511			1415		96		1485	7	11	2			3	1				
Soldiers, (U. S. A.)	214			214				100	29	38	11	7	1	2	1	1	15		
Teachers, (not specified)	1496		3	756	689	36	12	1401	15	33	11	8		20		1	2	1	
Teachers of painting, dancing, and music	28			19	8	1		22	5		1								
TRADE AND TRANSPORTATION	9148	84	1	8795	64	197	7	7664	598	287	89	45	60	136	51	93	71	20	1
Trade.																			
Traders and dealers	3834	3		3684	35	111	1	3020	377	131	27	25	10	88	26	78	28	4	1
Hucksters, peddlers, and commercial travelers	103	2		96	1	4		70	22	1	1		2	1	4		1		
Clerks, salesmen, and accountants, (in stores)	2429	52		2332	[illegible]	36	1	2119	143	36	37	9	9	31	16	6	8	8	
In banking and brokerage of money and stocks	46			46				46											
In insurance	83			77		6		81	2										
Transportation.																			
Officials and employés of express companies	26			26				26											
Officials and employés of railroad companies	1415	6		1401		[illegible]		1244	13	88	14	8	30	4			9	1	
Officials and employés of street R. R. companies																			
Officials and employés of telegraph companies	59	1		57	1			55		1					1		1		
Carmen, draymen, teamsters, &c	500	7		476		17		476	6	10	3	2	1				1	1	
Sailors, steamboatmen, watermen, &c	316	4		302	1	9		256	8	8	5		6	6	3	7	15	2	
MANUFACTURES AND MINING	9981	168	49	8510	786	440	28	8659	447	292	174	60	89	82	28	16	65	18	
Bakers	99	2		89	5	3		39	28	10	6	1	1	12	1				
Blacksmiths	1233	8		1105		120		1139	19	32	11	6	9	6	2		2		
Bookbinders and finishers	4			4					2	1			1						
Boot and shoe makers	516	3		489		21		370	84	30	10	1	3	5	4		5	2	
Brewers and maltsters	9			7		2		6	2	1									
Brick & stone masons, marble & stone cutters	403	4		381		18		351	5	23	17	1	3	2	1				
Brick and tile makers	87	4		82		1		79	2	3	2								
Butchers	149	1		145		3		111	21	2	1	1	1	9	2			1	
Cabinetmakers and upholsterers	127	3		118	1	5		101	10	4	1	1	3	1	2		3		
Car, carriage, and wagon makers	220			205		15		204	6	4	3	2					1		
Carpenters and joiners	2072	8		1938		126		1808	62	51	38	12	31	14	9	5	15	13	
Cigarmakers and tobaccoworkers	2			2				2											
Clerks and book-keepers, (in mftg. estab'ments)	3			3				3											
Confectioners	69	1		68				45	13	1	4				1	4	1		
Coopers	16	1		11		4		15		1									
Cotton and woolen mill operatives	561	53	40	371	88	7	2	546	6	1	1	1	1	2					
Curriers, tanners, and leather-finishers	35	1		29	1	4		29	2	1			1				2		
Distillers and rectifiers of liquors	7			7				6		1									
Fishermen and oystermen	55	1		54				26	4		2		1	4		5	13		
Harness and saddle makers	171			166		5		143	14	8	5				1				
Hat and cap makers																			
Iron and steel workers	71			70		1		56	1	8	2	2	1						
Lumbermen, raftsmen, and woodchoppers	343	6		324		13		326	5	4		2	1						
Machinists	143			142		1		110	3	4	11	6	3					1	
Millers	410			383		27		383	8	5	6	3	3	1					
Milliners, dress and mantua makers	573		6		548		19	533	4	18	5	3	1	6			3		
Miners																			
Painters and varnishers	242	1		235		6		197	12	13	8	3	7	1			1		
Paper-mill operatives																			
Plasterers	77			76		1		61	2	10	4								
Plumbers and gasfitters	9			9				5		4									
Printers	211	17		192		2		202	2	3	1		1						
Quarrymen																			
Saw-mill operatives	209	5		203		1		200	3	6									
Ship riggers, calkers, carpenters, and smiths	10			7		3		8								1	1		
Tailors, tailoresses, and seamstresses	287		1	139	137	4	6	206	36	14	11	2	1	9	1		6	1	
Tinners	145	3		142				115	15	2	4	1	1	1			3		
Wheelwrights	171			156		15		158	4	4	3	1		1					

TABLE XXX.—STATE OF MISSOURI.

OCCUPATIONS.	PERSONS OCCUPIED.																		
		AGE AND SEX.						SELECTED NATIVITY.											
		10 to 15.		16 to 59.		60 and over.													
	Number.	M.	F.	M.	F.	M.	F.	United States.	Germany.	Ireland.	England and Wales.	Scotland.	Sweden, Norway, and Denmark.	France.	Other north of Europe.	Italy.	Other south of Europe.	British America.	China and Japan.
POPULATION, 10 YEARS AND OVER	1205568	134895	129669	468903	420057	28381	23663	990236	110072	53267	15380	3181	3162	6097	6904	907	7051	8184	4
ALL OCCUPATIONS	505556	19812	4627	427612	33214	19421	876	390469	58500	31376	8291	1791	1769	2635	2298	528	3758	3174	1
AGRICULTURE	263918	15886	286	231740	910	14969	127	240279	13976	3517	2322	475	393	463	519	45	818	1028	....
Agricultural laborers	86807	15886	286	69451	136	1018	30	82277	2509	658	401	83	149	167	92	14	197	260	....
Dairymen and dairywomen	385	.....	.....	371	6	8	.....	82	198	26	1	.....	.....	[illegible]	.....	3	47	10	....
Farmers and planters	174961	.....	.....	160285	762	13817	97	157088	10664	2738	1838	375	233	240	416	27	531	753	....
Farm and plantation overseers	53	.....	.....	51	.....	2	.....	46	1	2	1	1	.....	.....	.....	....	.....	.....	....
Gardeners, nurserymen, and vinegrowers	1435	.....	.....	1315	5	115	.....	577	573	75	75	13	11	46	10	....	43	3	....
Stock-raisers	18	.....	.....	17	.....	1	.....	10	3	3	1	.....	.....	1	.....	....	.....	.....	....
Stock-herders	47	.....	.....	44	.....	3	.....	40	5	1	.....	1	.....	.....	.....	....	.....	.....	....
Turpentine farmers	.....	.....	.....	.....	.....	.....	.....	.....	.....	.....	.....	.....	.....	.....	.....	....	.....	.....	....
Turpentine laborers	.....	.....	.....	.....	.....	.....	.....	.....	.....	.....	.....	.....	.....	.....	.....	....	.....	.....	....
PROFESSIONAL AND PERSONAL SERVICES	106903	2057	3993	70984	27183	2038	648	70419	14521	15778	1614	297	794	755	526	195	1004	680	1
Barbers and hairdressers	1254	5	2	1222	18	7	.....	751	376	12	15	3	5	57	14	3	10	6	....
Billiard & bowling saloon keepers & employés	37	.....	.....	37	.....	.....	.....	33	2	.....	.....	.....	.....	.....	.....	....	.....	1	....
Boarding and lodging house keepers	863	.....	.....	403	397	47	16	473	166	143	22	3	7	12	10	....	10	15	....
Clergymen	1739	.....	.....	1575	2	162	.....	1384	185	72	36	6	1	6	10	1	10	22	....
Domestic servants	29338	774	3854	3446	20669	77	518	22150	2769	3294	319	64	174	132	76	19	159	129	1
Hotel and restaurant keepers and employés	4669	66	20	4055	426	97	5	2509	1171	502	98	22	14	88	35	54	58	50	....
Journalists	262	.....	.....	259	.....	3	.....	217	23	6	7	3	.....	1	2	....	1	.....	....
Laborers	47462	1010	56	44803	407	1182	4	25662	8015	10580	758	124	559	314	301	89	631	295	....
Launderers and laundresses	3371	.....	55	39	3208	.....	69	2622	211	436	25	13	8	8	12	6	16	[illegible]	....
Lawyers	3452	.....	.....	3400	2	50	.....	3312	48	45	20	6	.....	5	3	....	1	6	....
Livery-stable keepers and hostlers	1055	16	.....	1029	1	9	.....	756	123	119	18	2	3	5	2	1	4	11	....
Officials and employés (civil) of Government	2137	1	.....	2050	8	78	.....	1499	317	185	50	12	5	25	16	1	8	15	....
Physicians and surgeons	3560	.....	.....	3369	13	177	1	3156	198	59	39	11	2	19	[illegible]	....	13	54	....
Soldiers, (U. S. A.)	177	.....	.....	176	.....	1	.....	79	41	31	15	1	1	1	1	1	3	.....	....
Teachers, (not specified)	4117	3	4	2430	1612	61	7	3603	252	107	53	9	2	32	7	3	11	36	....
Teachers of painting, dancing, and music	304	1	1	166	131	5	.....	186	68	5	13	.....	3	9	4	2	11	3	....
TRADE AND TRANSPORTATION	54885	612	27	53231	272	743	3	35730	9109	6062	1184	304	206	435	420	219	461	589	....
Trade.																			
Traders and dealers	15436	36	6	14926	86	380	2	10260	3091	807	348	99	24	141	149	145	161	146	....
Hucksters, peddlers, and commercial travelers	1248	7	2	1190	21	27	1	461	467	121	34	6	8	29	42	23	42	5	....
Clerks, salesmen, and accountants, (in stores)	12319	271	15	11833	138	62	.....	9199	1768	535	291	84	13	91	68	13	88	142	....
In banking and brokerage of money and stocks	783	.....	.....	765	.....	18	.....	694	56	9	8	4	.....	1	3	....	5	.....	....
In insurance	838	1	.....	827	.....	10	.....	684	82	25	16	2	.....	4	4	....	6	11	....
Transportation.																			
Officials and employés of express companies	337	4	.....	330	.....	3	.....	252	26	32	9	.....	3	3	[illegible]	....	4	6	....
Officials and employés of railroad companies	8138	60	.....	8029	.....	49	.....	4600	366	2516	205	72	122	38	26	1	22	161	....
Officials and employés of street R. R. companies	241	.....	.....	240	.....	1	.....	101	44	66	10	1	3	3	4	....	4	3	....
Officials and employés of telegraph companies	299	4	.....	293	.....	2	.....	270	3	9	3	1	.....	.....	.....	....	2	10	....
Carmen, draymen, teamsters, &c	6390	92	.....	6211	.....	87	.....	3494	1520	1068	97	3	15	39	49	1	45	44	....
Sailors, steamboatmen, watermen, &c	2935	16	.....	2889	.....	30	.....	2314	186	303	51	11	6	14	3	4	12	18	....
MANUFACTURES AND MINING	79850	1257	321	71657	4849	1674	92	44041	20894	6019	3171	715	376	982	833	69	1475	877	....
Bakers	1104	17	1	1073	1	12	.....	256	609	115	27	12	11	21	12	1	24	8	....
Blacksmiths	5661	29	.....	5496	.....	136	.....	3704	1128	369	165	44	39	54	31	....	51	26	....
Bookbinders and finishers	281	20	11	196	54	.....	.....	167	88	6	[illegible]	.....	.....	.....	4	....	7	1	....
Boot and shoe makers	3739	22	.....	3591	13	113	.....	1270	1720	293	150	26	27	58	59	2	74	33	....
Brewers and maltsters	723	1	.....	714	.....	8	.....	113	543	7	8	3	2	8	9	....	29	.....	....
Brick & stone masons, marble & stone cutters	4995	8	.....	4875	.....	112	.....	2003	1474	879	232	104	21	72	42	6	89	56	....
Brick and tile makers	1290	89	.....	1191	.....	10	.....	766	374	63	21	4	5	6	17	....	16	14	....
Butchers	1981	[illegible]	.....	1962	.....	13	.....	777	904	122	69	6	3	21	10	....	38	12	....
Cabinetmakers and upholsterers	1409	46	2	1295	2	64	.....	695	542	36	37	4	27	10	24	...	22	8	....
Car, carriage, and wagon makers	1847	9	.....	1783	.....	55	.....	1093	547	49	34	8	10	23	13	1	31	28	....
Carpenters and joiners	11737	37	.....	11335	.....	365	.....	7406	2447	630	402	98	84	142	109	2	145	212	....
Cigarmakers and tobaccoworkers	2044	282	21	1685	47	8	1	979	840	62	20	.....	8	21	33	1	63	6	....
Clerks and book-keepers, (in mftg. estab'ments)	177	3	.....	170	1	3	.....	127	33	6	5	2	.....	1	.....	....	1	2	....
Confectioners	418	5	3	377	24	9	.....	209	132	13	17	1	2	9	12	5	13	4	....
Coopers	1945	12	.....	1870	.....	63	.....	729	921	105	37	9	4	30	25	1	60	19	....
Cotton and woolen mill operatives	1780	164	99	1365	127	22	3	1185	314	54	52	8	.....	17	17	....	113	[illegible]	....
Curriers, tanners, and leather-finishers	284	1	.....	273	.....	10	.....	128	99	25	5	4	.....	8	4	....	9	1	....
Distillers and rectifiers of liquors	86	.....	.....	84	.....	2	....	32	35	6	5	.....	.....	2	1	....	2	1	....
Fishermen and oystermen	140	.....	.....	135	.....	5	.....	112	19	1	2	1	.....	2	1	....	.....	2	....
Harness and saddle makers	1883	20	.....	1819	.....	44	.....	1066	504	144	35	8	3	23	20	3	50	22	....
Hat and cap makers	14	1	.....	8	4	1	.....	8	3	3	.....	.....	.....	.....	.....	....	.....	.....	....
Iron and steel workers	2856	54	.....	2777	.....	25	.....	1349	667	419	172	54	7	36	54	1	36	40	....
Lumbermen, raftsmen, and woodchoppers	402	6	.....	387	.....	[illegible]	.....	340	38	7	6	.....	1	.....	3	....	2	4	....
Machinists	726	.....	.....	722	.....	4	.....	402	135	69	50	34	1	2	13	3	5	11	....
Millers	2209	3	.....	2141	.....	65	.....	1626	361	49	76	25	6	25	6	....	15	19	....
Milliners, dress and mantua makers	1751	.....	38	36	1671	1	5	1184	191	165	90	8	4	34	10	3	29	33	....
Miners	2631	34	2	2552	.....	43	.....	1638	203	215	451	38	8	26	16	....	19	11	....
Painters and varnishers	3226	36	.....	3162	.....	28	.....	2002	631	190	173	45	9	33	36	3	48	42	....
Paper-mill operatives	21	2	.....	19	.....	.....	.....	14	2	1	2	1	.....	.....	.....	....	.....	1	....
Plasterers	1622	4	.....	1596	.....	22	.....	1092	179	186	57	8	10	10	5	5	8	35	....
Plumbers and gasfitters	361	2	.....	356	.....	3	.....	175	33	101	21	7	1	3	3	....	7	7	....
Printers	1844	62	2	1751	22	7	.....	1313	289	69	75	17	8	7	18	1	22	22	....
Quarrymen	378	.....	.....	375	.....	3	.....	81	132	122	6	2	1	8	8	1	11	.....	....
Saw-mill operatives	1163	14	.....	1117	.....	32	.....	911	166	14	8	6	3	1	13	....	25	14	....
Ship riggers, calkers, carpenters, and smiths	447	.....	.....	439	.....	8	.....	212	107	45	25	9	3	6	3	1	5	27	....
Tailors, tailoresses, and seamstresses	5243	13	102	2260	2713	105	50	2424	1724	538	138	29	23	83	67	5	154	46	....
Tinners	1202	33	.....	1150	.....	19	.....	754	294	57	25	7	4	15	15	2	22	6	....
Wheelwrights	599	.....	.....	566	.....	33	.....	351	182	13	21	2	4	5	8	....	5	8	....

TABLE XXX.—TERRITORY OF MONTANA.

OCCUPATIONS.	PERSONS OCCUPIED.																		
		AGE AND SEX.						SELECTED NATIVITY.											
	Number.	10 to 15.		16 to 59.		60 and over.		United States.	Germany.	Ireland.	England and Wales.	Scotland.	Sweden, Norway, and Denmark.	France.	Other north of Europe.	Italy.	Other south of Europe.	British America.	China and Japan.
		M.	F.	M.	F.	M.	F.												
POPULATION, 10 YEARS AND OVER	18170	479	415	13895	2154	1143	84	10214	1229	1630	886	207	323	193	106	34	179	1169	1936
ALL OCCUPATIONS	14048	1	4	13846	165	30	2	7290	1098	1436	697	205	268	166	67	27	132	1034	1584
AGRICULTURE	2111			2101	1	9		1478	96	165	118	25	45	19	2	3	20	138	
Agricultural laborers	670			670				493	42	43	22	4	11	5	1	1	4	43	
Dairymen and dairywomen	26			25	1			20	4		1							1	
Farmers and planters	1080			1072		8		736	35	105	75	14	31	8	1	2	10	62	
Farm and plantation overseers	3			3				3											
Gardeners, nurserymen, and vinegrowers	14			14				5	1		1			2			1	4	
Stock-raisers	236			236				155	10	15	16	5	8	3			5	24	
Stock-herders	79			79				63	4	2	3	2		1				4	
Turpentine farmers																			
Turpentine laborers																			
PROFESSIONAL AND PERSONAL SERVICES	2674	1	4	2504	153	10	2	1465	294	326	122	39	23	40	11	14	34	138	151
Barbers and hairdressers	43			43				31	4		3			1	1			1	
Billiard & bowling saloon keepers & employés	12			12				9					1		1			1	
Boarding and lodging house keepers	39			29	10			22	7	3	1						1	2	3
Clergymen	19			19				4	5	1						9			
Domestic servants	201	1	4	119	75	1	1	99	19	16	6	2	1	4		1	2	3	48
Hotel and restaurant keepers and employés	390			377	10	2	1	193	57	30	22	5	8	16	5		7	36	13
Journalists	3			3				3											
Laborers	632			625		7		360	48	74	37	8	11	6	2	3	11	60	5
Launderers and laundresses	128			92	36			23	2	11	4	3	2	1				1	79
Lawyers	67			67				66			1								
Livery-stable keepers and hostlers	61			61				44	3	4	2		1	1			1	4	
Officials and employés (civil) of Government	109			109				100	1	4	2	1						1	
Physicians and surgeons	42			42				28	5	1	1			1	1			2	3
Soldiers, (U. S. A.)	750			750				343	135	177	40	16	4	8			11	15	
Teachers, (not specified)	26			7	19			20		2		3						1	
Teachers of painting, dancing, and music	2			2				1	1										
TRADE AND TRANSPORTATION	1233			1230	1	2		844	117	50	37	11	12	25	27	1	13	81	13
Trade.																			
Traders and dealers	574			571	1	2		364	68	23	16	8	9	20	15	1	9	31	6
Hucksters, peddlers, and commercial travelers	5			5				2	1						2				
Clerks, salesmen, and accountants, (in stores)	199			199				139	18	4	8	1	2	2	6		1	16	2
In banking and brokerage of money and stocks	23			23				16	5	1					1				
In insurance	5			5				4			1								
Transportation.																			
Officials and employés of express companies	13			13				9	2		1			1					
Officials and employés of railroad companies	1			1				1											
Officials and employés of street R. R. companies																			
Officials and employés of telegraph companies	6			6				2				1						3	
Carmen, drivers, teamsters, &c	214			214				171	9	11	1				3		2	17	
Sailors, steamboatmen, watermen, &c	109			109				85	4	2	8			1			1	8	
MANUFACTURES AND MINING	8030			8011	10	9		3503	591	895	420	130	188	82	27	9	65	677	1420
Bakers	26			26				5	8			1		3			1	5	3
Blacksmiths	162			161		1		89	15	11	12	2	3	3			2	25	
Bookbinders and finishers																			
Boot and shoe makers	60			60				16	19	8	8		1	1			3	4	
Brewers and maltsters	59			59				12	36	1				4			4	2	
Brick & stone masons, marble & stone cutters	36			36				18	4	8	3						2	1	
Brick and tile makers	13			13				8		2	1		1	1					
Butchers	96			96				50	31	4	1	1		2			1	6	
Cabinetmakers and upholsterers	17			17				9	5			1	2						
Car, carriage, and wagon makers	20			20				16	1			2						1	
Carpenters and joiners	209			209				150	7	9	7	5	4	1	1			25	
Cigarmakers and tobaccoworkers																			
Clerks and book-keepers, (in mftg. estab'ments)	2			2				1										1	
Confectioners																			
Coopers	2			2															
Cotton and woolen mill operatives	35			35				21		1	3		4				1	5	
Curriers, tanners, and leather-finishers																			
Distillers and rectifiers of liquors	2			2				2											
Fishermen and oystermen	1			1							1								
Harness and saddle makers	9			9				6	2									1	
Hat and cap makers																			
Iron and steel workers	10			10				6	3		1								
Lumbermen, raftsmen, and woodchoppers	140			140				96	10	8	2	1		5				18	
Machinists	10			10				6		3	1								
Millers	19			19				10	1	3	1		1		1			2	
Milliners, dress and mantua makers	7				7			7											
Miners	6720			6713		7		2691	428	824	359	110	168	59	20	9	45	569	1415
Painters and varnishers	23			23				18	1		1	1						2	
Paper-mill operatives																			
Plasterers																			
Plumbers and gasfitters																			
Printers																			
Quarrymen	46			46				41		3		2							
Saw-mill operatives																			
Ship riggers, calkers, carpenters, and smiths	30			30				21		2	1	2	1					3	
Tailors, tailoresses, and seamstresses	1			1				1											
Tinners	24			21	3			4	7	1	7			1	2				2
Wheelwrights	24			24				20	1	1	1			1					
	14			13		1		11			1	1						1	

TABLE XXX.—STATE OF NEBRASKA.

OCCUPATIONS.	PERSONS OCCUPIED.																	
		AGE AND SEX.						SELECTED NATIVITY.										
	Number.	10 to 15.		16 to 59.		60 and over.		United States.	Germany.	Ireland.	England and Wales.	Scotland.	Sweden, Norway, and Denmark.	France.	Other north of Europe.	Italy.	Other south of Europe.	British America.	China and Japan.
		M.	F.	M.	F.	M.	F.												
POPULATION, 10 YEARS AND OVER	88265	7869	7326	43192	27225	1527	1126	60080	10041	4582	3506	726	3655	312	1765	40	614	2415	2
ALL OCCUPATIONS	43837	619	119	40607	1752	717	23	27592	6212	3227	1952	469	2116	218	244	27	561	894	....
AGRICULTURE	23115	544	.....	21938	22	601	10	15481	3583	892	940	228	828	106	159	6	310	441	....
Agricultural laborers	5899	544	.....	5268	2	85	.....	4401	707	122	171	32	248	18	22	2	51	114	....
Dairymen and dairywomen	11	.....	.....	11	.....	.....	.....	7	3	.....	.....	.....	1	.....	.....	.....	.....	.....	....
Farmers and planters	17037	.....	.....	16493	19	515	10	10961	2844	761	762	195	575	86	136	4	256	327	....
Farm and plantation overseers	.....	.....	.....	.....	.....	.....	.....	.....	.....	.....	.....	.....	.....	.....	.....	.....	.....	.....	....
Gardeners, nurserymen, and vinegrowers	79	.....	.....	78	.....	1	.....	46	17	4	6	1	3	2	.....	.....	.....	.....	....
Stock-raisers	5	.....	.....	5	.....	.....	.....	4	1	.....	.....	.....	.....	.....	.....	.....	.....	.....	....
Stock-herders	67	.....	.....	66	1	.....	.....	46	10	5	1	.....	1	.....	1	.....	3	.....	....
Turpentine farmers	.....	.....	.....	.....	.....	.....	.....	.....	.....	.....	.....	.....	.....	.....	.....	.....	.....	.....	....
Turpentine laborers	.....	.....	.....	.....	.....	.....	.....	.....	.....	.....	.....	.....	.....	.....	.....	.....	.....	.....	....
PROFESSIONAL AND PERSONAL SERVICES	10331	38	117	8565	1535	64	12	5587	1427	1555	402	107	695	60	36	14	172	177	...
Barbers and hairdressers	64	1	.....	62	.....	1	.....	43	9	.....	4	.....	.....	2	1	.....	3	2	....
Billiard & bowling saloon keepers & employés	9	.....	.....	9	.....	.....	.....	7	1	.....	.....	.....	.....	.....	.....	.....	.....	1	....
Boarding and lodging house keepers	125	.....	.....	73	50	2	.....	69	14	24	1	1	8	.....	.....	.....	.....	2	....
Clergymen	183	.....	.....	176	1	6	.....	128	12	11	18	3	3	.....	.....	.....	.....	6	....
Domestic servants	1482	10	110	184	1163	3	12	872	231	222	55	13	15	5	4	.....	28	33	...
Hotel and restaurant keepers and employés	486	1	3	456	24	2	.....	256	111	49	14	5	14	5	5	3	7	11	....
Journalists	28	.....	.....	28	.....	.....	.....	27	.....	.....	1	.....	.....	.....	.....	.....	.....	.....	....
Laborers	940	21	.....	4875	14	30	.....	2182	754	879	179	57	604	27	12	3	112	75	....
Launderers and laundresses	113	.....	1	5	107	.....	.....	64	14	24	2	1	5	.....	.....	.....	3	.....	....
Lawyers	204	.....	.....	203	.....	1	.....	187	3	4	3	.....	4	.....	.....	.....	1	2	....
Livery-stable keepers and hostlers	121	.....	.....	120	.....	1	.....	82	11	8	7	1	5	1	1	.....	2	2	....
Officials and employés (civil) of Government	252	.....	.....	243	3	6	.....	207	18	16	6	1	2	.....	.....	.....	1	1	...
Physicians and surgeons	247	.....	.....	238	.....	9	.....	210	11	7	7	1	1	1	1	.....	1	4	....
Soldiers, (U. S. A.)	1380	.....	.....	1380	.....	.....	.....	686	203	296	76	20	25	12	10	4	12	22	....
Teachers, (not specified)	316	2	3	159	152	.....	.....	282	7	2	11	.....	2	1	1	.....	.....	10	....
Teachers of painting, dancing, and music	14	.....	.....	7	7	.....	.....	11	1	1	.....	.....	.....	.....	.....	.....	.....	.....	....
TRADE AND TRANSPORTATION	4628	14	.....	4596	5	13	.....	3030	375	464	185	42	346	19	19	4	22	100	....
Trade.																			
Traders and dealers	1387	2	.....	1378	.....	7	.....	1016	170	54	62	11	22	9	2	1	6	24	....
Hucksters, peddlers, and commercial travelers	46	1	.....	45	.....	.....	.....	22	8	.....	4	.....	.....	.....	8	.....	2	1	...
Clerks, salesmen, and accountants, (in stores)	790	6	.....	781	2	1	.....	626	76	20	28	6	12	2	5	.....	3	10	...
In banking and brokerage of money and stocks	43	1	.....	42	.....	.....	.....	39	1	.....	.....	.....	.....	.....	.....	.....	.....	2	....
In insurance	58	.....	.....	58	.....	.....	.....	49	3	1	2	.....	.....	.....	.....	.....	.....	2	....
Transportation.																			
Officials and employés of express companies	62	.....	.....	61	.....	1	.....	37	7	8	3	.....	2	.....	.....	2	1	2	....
Officials and employés of railroad companies	1368	3	.....	1361	.....	4	.....	661	36	286	48	18	268	1	2	.....	4	43	....
Officials and employés of street R. R. companies	.....	.....	.....	.....	.....	.....	.....	.....	.....	.....	.....	.....	.....	.....	.....	.....	.....	.....	....
Officials and employés of telegraph companies	77	.....	.....	76	1	.....	.....	65	2	1	2	2	.....	.....	.....	.....	2	2	....
Carmen, draymen, teamsters, &c	559	1	.....	558	.....	.....	.....	371	36	77	24	2	33	3	1	.....	.....	2	....
Sailors, steamboatmen, watermen, &c	42	.....	.....	42	.....	.....	.....	28	1	3	1	2	2	1	.....	.....	1	2	....
MANUFACTURES AND MINING	5763	23	2	5508	190	39	1	3494	827	316	425	92	247	33	30	3	57	176	....
Bakers	80	.....	.....	80	.....	.....	.....	24	37	5	4	3	1	1	.....	.....	4	1	....
Blacksmiths	415	1	.....	412	.....	2	.....	220	65	45	28	8	23	1	.....	.....	5	15	....
Bookbinders and finishers	8	.....	.....	7	1	.....	.....	5	2	.....	.....	.....	.....	.....	.....	.....	1	.....	....
Boot and shoe makers	214	.....	.....	210	.....	4	.....	67	61	19	21	4	18	2	2	1	8	11	...
Brewers and maltsters	54	.....	.....	54	.....	.....	.....	8	39	.....	.....	.....	1	1	.....	.....	2	.....	....
Brick & stone masons, marble & stone cutters	457	.....	.....	454	.....	3	.....	240	54	56	59	15	10	1	4	.....	6	4	....
Brick and tile makers	109	4	.....	105	.....	.....	.....	56	10	.....	12	3	19	.....	3	.....	3	3	....
Butchers	129	.....	.....	128	.....	1	.....	59	36	4	15	2	3	2	2	.....	.....	5	....
Cabinetmakers and upholsterers	50	.....	.....	49	.....	1	.....	31	7	2	2	.....	3	.....	1	.....	.....	2	....
Car, carriage, and wagon makers	69	.....	.....	68	.....	1	.....	39	14	.....	5	1	3	.....	1	.....	1	4	....
Carpenters and joiners	1848	.....	.....	1831	.....	17	.....	1267	188	75	105	22	75	4	1	.....	11	69	....
Cigarmakers and tobaccoworkers	31	2	.....	29	.....	.....	.....	6	20	.....	1	.....	3	.....	.....	.....	.....	1	....
Clerks and book-keepers, (in mftg. estab'ments)	2	.....	.....	2	.....	.....	.....	2	.....	.....	.....	.....	.....	.....	.....	.....	.....	.....	....
Confectioners	23	1	.....	22	.....	.....	.....	13	4	1	.....	.....	.....	.....	2	.....	.....	3	....
Coopers	25	.....	.....	25	.....	.....	.....	12	9	.....	1	.....	1	.....	.....	.....	1	.....	....
Cotton and woolen mill operatives	47	1	.....	45	.....	1	.....	38	4	.....	1	1	1	.....	.....	.....	.....	2	....
Curriers, tanners, and leather-finishers	15	.....	.....	14	.....	1	.....	8	1	.....	4	.....	.....	.....	.....	.....	.....	.....	....
Distillers and rectifiers of liquors	3	.....	.....	3	.....	.....	.....	3	.....	.....	.....	.....	.....	.....	.....	.....	.....	.....	....
Fishermen and oystermen	2	.....	.....	2	.....	.....	.....	2	.....	.....	.....	.....	.....	.....	.....	.....	.....	.....	....
Harness and saddle makers	119	.....	.....	117	.....	2	.....	82	14	5	8	1	2	.....	1	.....	.....	6	....
Hat and cap makers	.....	.....	.....	.....	.....	.....	.....	.....	.....	.....	.....	.....	.....	.....	.....	.....	.....	.....	....
Iron and steel workers	42	1	.....	41	.....	.....	.....	20	3	11	4	2	2	.....	.....	.....	.....	.....	....
Lumbermen, raftsmen, and woodchoppers	32	.....	.....	32	.....	.....	.....	24	2	1	1	1	2	.....	.....	.....	2	5	....
Machinists	139	.....	.....	139	.....	.....	.....	67	14	11	25	9	4	1	.....	.....	2	3	....
Millers	167	1	.....	165	.....	1	.....	127	18	1	11	.....	2	1	1	.....	.....	4	....
Milliners, dress and mantua makers	116	.....	2	1	113	.....	.....	91	7	9	3	.....	2	.....	.....	.....	1	.....	....
Miners	21	.....	.....	21	.....	.....	.....	15	.....	2	2	1	.....	.....	.....	.....	2	4	....
Painters and varnishers	273	2	.....	267	.....	4	.....	189	27	6	25	3	10	5	2	.....	.....	.....	....
Paper-mill operatives	1	.....	.....	1	.....	.....	.....	.....	.....	.....	1	.....	.....	.....	.....	.....	.....	3	....
Plasterers	127	.....	.....	127	.....	.....	.....	84	9	15	9	.....	5	.....	.....	.....	.....	1	....
Plumbers and gasfitters	7	.....	.....	7	.....	.....	.....	1	.....	2	.....	2	1	.....	.....	.....	.....	3	....
Printers	143	5	.....	138	.....	.....	.....	119	11	3	6	1	.....	1	.....	.....	.....	2	....
Quarrymen	27	.....	.....	27	.....	.....	.....	10	2	.....	1	.....	9	1	.....	.....	.....	3	....
Saw-mill operatives	18	.....	.....	18	.....	.....	.....	12	2	1	.....	.....	.....	.....	.....	.....	.....	1	....
Ship riggers, calkers, carpenters, and smiths	5	.....	.....	5	.....	.....	.....	3	.....	.....	1	.....	.....	.....	.....	.....	.....	.....	....
Tailors, tailoresses, and seamstresses	217	.....	.....	160	57	.....	.....	85	45	14	29	2	27	5	1	1	2	4	....
Tinners	95	1	.....	94	.....	.....	.....	63	14	.....	9	1	5	.....	1	.....	.....	2	....
Wheelwrights	37	.....	.....	37	.....	.....	.....	31	3	.....	1	.....	.....	.....	.....	.....	1	1	....

TABLE XXX.—STATE OF NEVADA.

OCCUPATIONS.	PERSONS OCCUPIED.																		
		AGE AND SEX.						SELECTED NATIVITY.											
	Number.	10 to 15.		16 to 59.		60 and over.		United States.	Germany.	Ireland.	England and Wales.	Scotland.	Sweden, Norway, and Denmark.	France.	Other north of Europe.	Italy.	Other south of Europe.	British America.	China and Japan.
		M.	F.	M.	F.	M.	F.												
POPULATION, 10 YEARS AND OVER	36655	1110	1084	27999	6022	321	119	17979	2167	5002	2841	626	502	411	332	198	375	2349	3125
ALL OCCUPATIONS	26911	41	8	26307	428	120	7	12535	1831	3546	2268	448	422	391	121	143	366	1754	2679
AGRICULTURE	2070	4	1	2041	6	18		1412	125	118	131	41	51	22	3	14	8	92	27
Agricultural laborers	555	4	1	545		5		379	37	48	18	9	8	6	1	2	5	22	8
Dairymen and dairywomen	24			20	4			18	1		2	1	1					1	
Farmers and planters	1242			1227	2	13		838	78	60	98	30	34	11	1	7	3	61	12
Farm and plantation overseers																			
Gardeners, nurserymen, and vinegrowers	32			32				13	2		3		2	1	1	3			5
Stock-raisers	139			139				103	6	7	8	1		1		2		6	
Stock-herders	70			70				53	1	3	2		6					2	2
Turpentine farmers																			
Turpentine laborers																			
PROFESSIONAL AND PERSONAL SERVICES	7431	32	6	7079	266	41	7	2541	421	792	264	88	74	107	48	54	198	554	2160
Barbers and hairdressers	117			116		1		54	34	5	2		2	6	3		5	2	
Billiard & bowling saloon keepers & employés	4			4				2										2	
Boarding and lodging house keepers	71			30	38	1	2	33	4	22	4	1		1				4	
Clergymen	35			35				16	2	9	1	2		1		1		3	
Domestic servants	888	13	5	763	103	2	2	208	33	57	13	7	5	19	5		17	13	503
Hotel and restaurant keepers and employés	729	4	1	693	26	4	1	294	84	92	38	1	10	24	3	10	95	24	23
Journalists	15			15				13				2							
Laborers	3939	3		3916	4	16		1035	176	510	147	45	42	45	36	40	76	467	1275
Launderers and launderesses	449	3		407	37	2		44	6	12	14	1		4				1	356
Lawyers	166			165		1		152		4	3	3						3	
Livery-stable keepers and hostlers	137			136		1		81	6	21	11	4	2		1	1		9	
Officials and employés (civil) of Government	243			239		4		213	7	9	3	3	1	1				3	1
Physicians and surgeons	110			103		7		77	5		1	1	2	3			1	1	2
Soldiers, (U. S. A.)	145			145				69	15	39	8	6	1				1	1	
Teachers, (not specified)	56			29	27			51		1	1						1	1	
Teachers of painting, dancing, and music	5			4	1			3	1										
TRADE AND TRANSPORTATION	3621	3		3603		15		2274	400	189	107	40	39	38	29	23	45	162	163
Trade.																			
Traders and dealers	897			893		4		445	198	46	35	12	4	16	11	10	14	30	61
Hucksters, peddlers, and commercial travelers	95			92		3		12	11	1	4			1		1	1	1	2
Clerks, salesmen, and accountants, (in stores)	513			513				312	86	18	20	7	3	1	6	4	10	21	14
In banking and brokerage of money and stocks	41			41				32	1	3	3				1			1	
In insurance	21			21				17		1	1						1	1	
Transportation.																			
Officials and employés of express companies	24			24				19	1	2	1							1	
Officials and employés of railroad companies	254	1		253				145	5	22	6		2				2	11	57
Officials and employés of street R. R. companies																			
Officials and employés of telegraph companies	58			58				47	1		3							4	
Carmen, draymen, teamsters, &c	1161	1		1156		4		916	52	60	11	18	24	4	5		6	65	
Sailors, steamboatmen, watermen, &c	32			32				17		1	7					1		5	
MANUFACTURES AND MINING	13789	2	1	13584	156	46		6308	885	2447	1766	279	258	224	41	52	115	946	329
Bakers	95			93		2		14	36	19	7	4	2	5	1		6	1	
Blacksmiths	564			561		3		284	24	74	58	13	14	2	1	3	2	78	1
Bookbinders and finishers	7			7				3		3				1					
Boot and shoe makers	148			147		1		40	29	38	7	1	7		1	1	1	14	4
Brewers and maltsters	97			97				15	64	3	3		1	7	1	1			
Brick & stone masons, marble & stone cutters	192			190		2		82	13	45	28	13	1	3	1		3	1	
Brick and tile makers	17			17				8		8								1	
Butchers	211			210		1		122	46	12	11	1	5	3	2	1		5	
Cabinetmakers and upholsterers	38			38				19	12	1	1		1					2	
Car, carriage, and wagon makers	22			22				12	3	2								5	
Carpenters and joiners	500			494		6		325	23	27	22	8	10	3	1		3	76	2
Cigarmakers and tobaccoworkers	1			1															1
Clerks and book-keepers, (in mftg. estab'ments)	14			14				9	1	2	1	1							
Confectioners	17			17				10	4		1						2		
Coopers	6			6				3	1	1									
Cotton and woolen mill operatives	541			541				295	39	66	40	18	15	4	1	1	5	51	6
Curriers, tanners, and leather-finishers	6			6				4											
Distillers and rectifiers of liquors	2			2				1		1									
Fishermen and oystermen	8			8				8											
Harness and saddle makers	44			44				29	8	1	2							2	
Hat and cap makers																			
Iron and steel workers	412			411		1		217	30	59	61	12	3	2		1	4	13	
Lumbermen, raftsmen, and woodchoppers	615			614		1		304	20	29	14	9	15	5		5	11	159	37
Machinists	171			171				87	5	24	23	11	2	2			1	12	
Millers	25			25				20	1		1			1			1		
Milliners, dress and mantua makers	129		1		128			74	10	20	10	2	3	1	1		1	5	
Miners	8241	2		8218		21		3439	402	1826	1329	127	154	166	24	37	66	431	240
Painters and varnishers	104			103		1		63	8	9	11	1	1	3				1	
Paper-mill operatives																			
Plasterers	18			18				8		7	1							1	1
Plumbers and gasfitters	6			6				3		1	2								
Printers	83			83				69	2	4	3	1		1				3	
Quarrymen	127			126		1		36	4	40	5	4	5	1					
Saw-mill operatives	18			18				11	1		1	1						4	
Shipbuilders, calkers, carpenters, and smiths	3			3				1			1								
Tailors, tailoresses, and seamstresses	115			87	28			34	40	9	8	4	3	6	6		1		3
Tinners	41			41				26	6	1	4							3	
Wheelwrights	120			120				88	4	4	4	1						12	1

TABLE XXX.—STATE OF NEW HAMPSHIRE.

OCCUPATIONS.	PERSONS OCCUPIED.																		
		AGE AND SEX.						SELECTED NATIVITY.											
	Number.	10 to 15.		16 to 59.		60 and over.		United States.	Germany.	Ireland.	England and Wales.	Scotland.	Sweden, Norway, and Denmark.	France.	Other north of Europe.	Italy.	Other south of Europe.	British America.	China and Japan.
		M.	F.	M.	F.	M.	F.												
POPULATION, 10 YEARS AND OVER	260426	19654	18444	89164	96042	17535	19587	233167	401	11222	2589	821	99	59	20	9	40	10481	5
ALL OCCUPATIONS	120168	2213	1055	82460	22390	11360	690	102989	258	6316	1504	524	77	58	3	6	4	7009	
AGRICULTURE	46573	1020	1	37016	9	8526	1	44215	15	694	299	62	1	4		2	1	932	
Agricultural laborers	15666	1020	1	13535	4	1106		14318	5	248	72	10	1	1				663	
Dairymen and dairywomen	6			2	4			6											
Farmers and planters	30749			23383		7366		29762	10	442	225	40		3		2	1	264	
Farm and plantation overseers																			
Gardeners, nurserymen, and vinegrowers	119			70		49		97		4	2	12						4	
Stock-raisers	2				1		1	2											
Stock-herders	4					4		3										1	
Turpentine farmers																			
Turpentine laborers																			
PROFESSIONAL AND PERSONAL SERVICES	18528	94	243	7965	8872	762	592	15372	43	1636	123	40	13	16	1		1	998	
Barbers and hairdressers	135			129	5	1		118	3	1	5							8	
Billiard & bowling saloon keepers & employés	13			13				13											
Boarding and lodging house keepers	232			54	165	6	7	215	1	3	1	2						10	
Clergymen	664			567		97		644	2	2	2	1						13	
Domestic servants	7481	27	233	107	6527	18	569	6482	10	637	50	10	13	12				267	
Hotel and restaurant keepers and employés	841	1		764	42	33	1	797	15	5	1							23	
Journalists	45			43				44		1									
Laborers	4686	59	5	4228	2	392		2746	7	952	46	18		2	1			631	
Launderers and laundresses	67			3	63		1	38		16	1							12	
Lawyers	349			303		46		345				1						3	
Livery-stable keepers and hostlers	386	3		373		10		372		3								11	
Officials and employés (civil) of Government	425			373	34	18		419			5								
Physicians and surgeons	565			466		99		547	1	2	3	2		1				9	
Soldiers, (U. S. A.)	20			20				20											
Teachers, (not specified)	1987		5	121	1852	8	1	1976	1	2	2	1					1	4	
Teachers of painting, dancing, and music	123			33	89	1		123											
TRADE AND TRANSPORTATION	8514	46	1	7814	387	266		7458	32	375	61	8	7	1		3	1	398	
Trade.																			
Traders and dealers	2661			2502	23	136		2545	5	35	41							25	
Hucksters, peddlers, and commercial travelers	331			312	1	18		313		10	1					3		4	
Clerks, salesmen, and accountants, (in stores)	1880	35	1	1466	355	23		1848	4	4	1	1						22	
In banking and brokerage of money and stocks	147			126		19		145	2										
In insurance	105			102		3		105											
Transportation.																			
Officials and employés of express companies	94			91		3		93										1	
Officials and employés of railroad companies	1875	5		1858		12		1121	2	307	8	4	2	1			1	275	
Officials and employés of street R. R. companies																			
Officials and employés of telegraph companies	56			50		6		54										2	
Carmen, draymen, teamsters, &c	742	3		717		22		647	14	15	3							52	
Sailors, steamboatmen, watermen, &c	207			199		8		197	3	3								4	
MANUFACTURES AND MINING	46553	1053	810	29665	13122	1806	97	35944	168	3611	1021	414	56	37	2	1	1	4681	
Bakers	99			96		3		82		4	2	1						10	
Blacksmiths	1665	3		1490		172		1463	3	60	11		1					127	
Bookbinders and finishers	32			32				31										1	
Boot and shoe makers	5412	52	9	4887	222	241	1	5204	2	73	13	16	2					91	
Brewers and maltsters	39			39				12		20	4							3	
Brick & stone masons, marble & stone cutters	1295	4		1172		119		1120	20	79	11	5	1					59	
Brick and tile makers	364			359	3	2		49		6		1						308	
Butchers	335			312		23		332	1	1									
Cabinetmakers and upholsterers	826	23	6	745	11	41		760	10	15	1	1						39	
Car, carriage, and wagon makers	338	3		322		13		302		9	2							25	
Carpenters and joiners	4406	39		4001		366		4114	2	44	7	25						164	
Cigarmakers and tobaccoworkers	59			57	2			56	1									2	
Clerks and book-keepers, (in mftg. estab'ments)	54			51		3		53										1	
Confectioners	48			46		2		44				1						2	
Coopers	298			201		97		286		2	3							7	
Cotton and woolen mill operatives	16735	828	756	5445	9595	90	21	9729	58	2676	762	204	27	35	2		1	2759	
Curriers, tanners, and leather-finishers	357			346		11		269		56	5	3						24	
Distillers and rectifiers of liquors																			
Fishermen and oystermen	78			74		4		75										3	
Harness and saddle makers	324	1		307		16		235	2	4	5							40	
Hat and cap makers	2			2				2											
Iron and steel workers	673	10		654		9		497	4	121	5	10						36	
Lumbermen, raftsmen, and woodchoppers	396	5		375		16		176		1								219	
Machinists	1090	1		933		156		1054			4							31	
Millers	279			249		30		278										1	
Milliners, dress and mantua makers	1570		1	16	1506	5	42	1460	8	51	13	2						36	
Miners	24			24				17										7	
Painters and varnishers	1170	8		1119		43		1053	1	13	15	48	16					24	
Paper-mill operatives	194			170	18	6		101	22	37	3	1						30	
Plasterers																			
Plumbers and gasfitters	42			41		1		35		3	3							1	
Printers	223	7		174	33	9		211		3	3	2	1					3	
Quarrymen	212			206		6		137	1	37	6							31	
Saw-mill operatives	1291	14		1251		26		1012		11	1	2						265	
Ship riggers, calkers, carpenters, and smiths	115			102		13		108	1		1							5	
Tailors, tailoresses, and seamstresses	888			258	588	22	20	799	17	24	7	5	1					35	
Tinners	156			152		4		148		1	2	1						4	
Wheelwrights	284			218		66		271		5	1		1					6	

TABLE XXX.—STATE OF NEW JERSEY.

OCCUPATIONS.	PERSONS OCCUPIED.																		
		AGE AND SEX.						SELECTED NATIVITY.											
	Number.	10 to 15.		16 to 59.		60 and over.		United States.	Germany.	Ireland.	England and Wales.	Scotland.	Sweden, Norway, and Denmark.	France.	Other north of Europe.	Italy.	Other south of Europe.	British America.	China and Japan.
		M.	F.	M.	F.	M.	F.												
POPULATION, 10 YEARS AND OVER	680687	61152	60409	250411	258118	24226	26341	499917	51665	83030	26612	5463	1104	2995	4275	246	2195	2367	39
ALL OCCUPATIONS	296036	7483	3480	229519	39815	14623	1110	200009	29314	45266	12568	2668	608	1669	1718	144	804	958	8
AGRICULTURE	63128	2734	10	52800	149	7409	26	54331	3139	3977	847	193	62	177	189	25	87	69	....
Agricultural laborers	29240	2731	10	24953	50	1490	3	24360	1616	2535	343	50	36	61	111	22	71	21	....
Dairymen and dairywomen	11	....	....	8	....	3	....	5	3	1	....	1	....	....	....	....	1	....	....
Farmers and planters	32077	....	....	26166	91	5797	23	29329	1134	1001	303	87	21	82	61	3	11	30	....
Farm and plantation overseers	53	....	....	50	....	3	....	39	4	7	1	....	....	1	....	....	1	....	....
Gardeners, nurserymen, and vinegrowers	1521	....	....	1411	7	103	....	477	331	418	187	46	4	19	16	....	3	18	....
Stock-raisers	....	....	....	....	....	....	....	....	....	....	....	....	....	....	....	....	....	....	....
Stock-herders	7	....	....	7	....	....	....	4	....	3	....	....	....	....	....	....	....	....	....
Turpentine farmers	....	....	....	....	....	....	....	....	....	....	....	....	....	....	....	....	....	....	....
Turpentine laborers	....	....	....	....	....	....	....	....	....	....	....	....	....	....	....	....	....	....	....
PROFESSIONAL AND PERSONAL SERVICES	83380	1166	1938	50100	26259	3009	908	47359	6909	24486	2579	515	176	330	467	35	138	301	4
Barbers and hairdressers	679	14	....	641	15	9	....	372	245	7	15	1	1	9	12	3	7	....	2
Billiard & bowling saloon keepers & employés	21	....	....	21	....	....	....	17	1	....	1	....	....	....	....	....	....	....	....
Boarding and lodging house keepers	326	....	....	126	171	12	17	225	22	58	15	1	....	3	1	....	....	1	....
Clergymen	1236	....	....	1128	....	108	....	1018	57	50	63	14	2	5	7	1	7	7	....
Domestic servants	26242	164	1904	1627	21806	72	669	14296	1595	9216	581	199	87	61	61	1	53	66	2
Hotel and restaurant keepers and employés	3018	17	[illegible]	2720	182	87	9	1561	820	408	117	18	3	36	20	4	15	14	....
Journalists	232	....	....	222	2	8	....	183	17	13	13	3	....	2	....	....	....	1	....
Laborers	39820	739	23	36437	393	2205	23	20692	3416	13332	1416	196	71	145	323	11	34	168	....
Launderers and laundresses	1547	....	4	47	1442	....	54	649	97	748	34	[illegible]	....	[illegible]	[illegible]	1	1	....	....
Lawyers	888	....	....	846	....	42	....	832	12	11	20	3	....	4	....	....	1	3	....
Livery-stable keepers and hostlers	744	8	....	701	1	34	....	540	63	102	18	5	3	2	5	3	2	....	....
Officials and employés (civil) of Government	1731	7	....	1611	12	101	....	1332	118	212	34	14	1	9	2	1	1	5	....
Physicians and surgeons	1208	....	....	1080	14	113	1	1058	55	22	35	5	....	7	6	1	3	13	....
Soldiers, (U. S. A.)	13	....	....	13	....	....	....	12	....	1	....	....	....	....	....	....	....	....	....
Teachers, (not specified)	2698	....	1	940	1665	59	33	2346	125	105	52	19	1	16	11	1	2	11	....
Teachers of painting, dancing, and music	315	....	1	146	135	12	21	219	52	3	23	2	4	3	3	2	2	2	....
TRADE AND TRANSPORTATION	46206	665	23	43428	900	1149	41	33686	4348	5051	1759	411	73	267	197	37	133	153	4
Trade.																			
Traders and dealers	12642	5	....	11677	428	501	31	8666	1803	1042	623	147	14	125	86	12	60	41	1
Hucksters, peddlers, and commercial travelers	1340	19	....	1242	14	58	7	842	265	116	50	9	2	20	14	6	12	1	....
Clerks, salesmen, and accountants, (in stores)	10863	360	21	10043	356	83	....	8710	930	497	386	136	20	45	40	5	20	42	2
In banking and brokerage of money and stocks	1466	2	....	1412	....	52	....	1287	96	14	41	6	....	6	3	1	1	6	....
In insurance	618	1	....	586	1	30	....	522	34	17	30	4	....	[illegible]	....	....	4	4	....
Transportation.																			
Officials and employés of express companies	492	[illegible]	....	479	1	11	....	397	34	34	14	3	....	2	1	1	1	5	....
Officials and employés of railroad companies	6059	32	....	5964	1	62	....	3536	290	1781	323	36	8	22	18	2	10	23	1
Officials and employés of street R. R. companies	152	1	....	151	....	....	....	87	41	13	7	2	....	....	2	....	....	....	....
Officials and employés of telegraph companies	325	7	....	316	1	1	....	285	[illegible]	13	14	[illegible]	1	....	1	....	....	....	....
Carmen, drayment, teamsters, &c	3461	72	....	3290	1	98	....	2236	340	739	81	16	4	7	16	3	8	10	....
Sailors, steamboatmen, watermen, &c	5517	99	....	5266	5	147	....	4901	121	321	82	19	19	14	8	4	5	14	....
MANUFACTURES AND MINING	103322	2918	1515	83191	12507	3056	135	64633	14918	11752	7383	1549	297	895	865	47	446	435	....
Bakers	1395	59	....	1300	8	28	....	640	494	114	64	27	5	21	14	....	9	5	....
Blacksmiths	3823	25	....	3655	....	143	....	2461	435	507	285	58	6	22	22	1	7	15	....
Bookbinders and finishers	299	2	2	235	51	9	....	196	48	25	19	2	....	2	2	....	....	4	....
Boot and shoe makers	5349	57	31	4592	250	417	2	2819	1322	669	355	41	15	51	45	4	17	10	....
Brewers and maltsters	573	2	....	562	....	9	....	59	457	19	11	6	....	5	15	....	....	....	....
Brick & stone masons, marble & stone cutters	4879	20	....	4716	....	143	....	2670	688	1071	270	97	7	16	38	3	6	12	....
Brick and tile makers	1310	43	....	1249	3	15	....	670	283	226	31	1	25	31	12	3	24	3	....
Butchers	1295	28	....	1239	....	28	....	412	516	219	91	4	3	19	18	....	10	2	....
Cabinetmakers and upholsterers	1105	18	9	980	19	77	2	558	376	39	74	[illegible]	1	24	11	1	9	2	....
Car, carriage, and wagon makers	1376	5	....	1338	2	31	....	1127	101	61	62	8	....	5	3	....	....	9	....
Carpenters and joiners	12569	21	....	12142	....	406	....	9649	1209	791	553	79	32	36	103	2	14	90	....
Cigarmakers and tobaccoworkers	1033	49	3	941	29	10	1	453	479	23	30	1	1	10	19	1	8	3	....
Clerks and book-keepers, (in mftg. estab'ments)	289	8	....	261	13	7	....	208	31	13	29	5	....	....	3	....	....	....	....
Confectioners	375	1	1	324	37	7	5	223	81	14	26	6	3	10	1	1	6	4	....
Coopers	576	5	....	503	....	68	....	281	134	113	13	[illegible]	1	2	5	....	1	17	....
Cotton and woolen mill operatives	5334	654	413	2359	1849	53	6	3468	416	654	491	154	19	31	91	....	4	6	....
Curriers, tanners, and leather-finishers	998	31	....	929	1	37	....	488	175	254	58	11	....	2	5	....	4	1	....
Distillers and rectifiers of liquors	43	....	....	41	....	2	....	35	4	4	....	....	....	....	....	....	....	....	....
Fishermen and oystermen	1127	16	....	1038	....	73	....	1083	18	13	10	....	....	2	....	....	....	1	....
Harness and saddle makers	1272	27	....	1208	2	35	....	823	266	107	38	10	....	12	4	....	5	4	....
Hat and cap makers	3749	53	33	2948	633	81	1	2277	339	758	254	13	3	53	16	5	8	18	....
Iron and steel workers	3598	115	1	3409	1	72	....	2022	313	677	410	90	11	23	14	....	5	26	....
Lumbermen, raftsmen, and woodchoppers	122	4	....	106	....	12	....	105	10	6	1	....	....	....	....	....	....	....	....
Machinists	1770	23	....	1669	....	78	....	263	275	341	593	194	9	41	16	1	11	13	....
Millers	895	6	....	857	....	32	....	794	38	28	23	4	1	1	3	....	....	1	....
Milliners, dress and mantua makers	3840	1	51	95	3676	....	17	3211	153	307	115	17	....	14	7	....	6	9	....
Miners	2556	42	....	2486	2	26	....	1922	99	413	73	1	42	1	4	....	1	....	....
Painters and varnishers	3549	27	....	3466	1	55	....	2407	390	242	331	54	30	17	39	4	13	18	....
Paper-mill operatives	514	39	5	355	95	19	1	283	49	107	35	29	....	2	5	1	2	1	....
Plasterers	471	....	....	461	....	10	....	326	28	70	31	6	....	4	....	1	4	1	....
Plumbers and gasfitters	436	5	....	425	....	[illegible]	....	240	30	82	64	11	....	[illegible]	2	....	....	5	....
Printers	1110	47	3	1027	18	15	....	812	99	67	82	22	1	8	4	....	5	9	....
Quarrymen	676	7	....	644	....	25	....	157	178	249	68	6	4	5	6	1	2	....	....
Saw-mill operatives	574	9	....	536	....	29	....	459	33	46	20	5	....	....	1	....	5	3	....
Shipbuilders, calkers, carpenters, and smiths	753	....	....	696	....	57	....	648	13	40	22	14	5	2	....	....	....	7	....
Tailors, tailoresses, and seamstresses	6110	18	110	2817	2918	167	80	3331	1576	658	254	58	10	93	59	3	35	27	....
Tinners	1153	32	....	1098	....	23	....	799	156	90	68	14	4	3	10	....	4	1	....
Wheelwrights	1198	1	....	1108	....	89	....	1008	86	53	31	2	....	7	6	....	2	3	....

TABLE XXX.—TERRITORY OF NEW MEXICO.

OCCUPATIONS.	PERSONS OCCUPIED.																		
		AGE AND SEX.						SELECTED NATIVITY.											
	Number.	10 to 15.		16 to 59.		60 and over.		United States.	Germany.	Ireland.	England and Wales.	Scotland.	Sweden, Norway, and Denmark.	France.	Other north of Europe.	Italy.	Other south of Europe.	British America.	China and Japan.
		M.	F.	M.	F.	M.	F.												
POPULATION, 10 YEARS AND OVER	66464	6550	6822	25833	23715	2032	1512	61104	555	518	123	34	25	118	42	24	61	117	
ALL OCCUPATIONS	29361	994	301	23633	2617	1654	162	26356	539	489	119	32	25	106	16	24	49	31	
AGRICULTURE	18668	682	1	16262	176	1488	59	18127	48	27	7	1	2	15		2	4		
Agricultural laborers	10847	682	1	9393	119	650	2	10695	12	6				4		1	3		
Dairymen and dairywomen	3			2	1			1		1	1								
Farmers and planters	7629			6691	56	825	57	7283	30	20	3	1	2	9		1	1		
Farm and plantation overseers	2			2				2											
Gardeners, nurserymen, and vinegrowers	21			21				11	5		1			1					
Stock-raisers	26			26				23	1		2								
Stock-herders	140			127		13		112						1					
Turpentine farmers																			
Turpentine laborers																			
PROFESSIONAL AND PERSONAL SERVICES	7535	292	196	5128	1703	122	94	5819	264	347	70	19	14	61	7	13	26	16	
Barbers and hairdressers	12			11		1		12											
Billiard & bowling saloon keepers & employés																			
Boarding and lodging house keepers	1			1				1											
Clergymen	51			51				16						29		5			
Domestic servants	1365	144	174	356	664	[illegible]	24	1182	9	8	5			3		2	1		
Hotel and restaurant keepers and employés	34			34				23	6	[illegible]	1			1			1		
Journalists	1			1				1											
Laborers	3348	146	1	3071	21	108	1	2573	23	48	8	3	6	14	1	4	2	14	
Launderers and laundresses	1121	1	21	33	997		69	1097		9	1						1		
Lawyers	48			46		2		38	4	1		1		1					
Livery-stable keepers and hostlers	17	1		16				13	1	1									
Officials and employés (civil) of Government	108			106	1	1		97	8	1	1								
Physicians and surgeons	27			25		2		24		1	1		1						
Soldiers, (U. S. A.)	1116			1116				510	201	270	51	14	6	10	6	2	19	2	
Teachers, (not specified)	48			33	14	1		39						2			2		
Teachers of painting, dancing, and music	1				1			1											
TRADE AND TRANSPORTATION	863	11		839		13		605	123	19	13	1	1	9	5	6	11	1	
Trade.																			
Traders and dealers	290			281		9		144	85	8	2	1	1	5	3	[illegible]	8		
Hucksters, peddlers, and commercial travelers	11			11				5											
Clerks, salesmen, and accountants, (in stores)	177	9		167		1		125	30	5	4			3	2		3	1	
In banking and brokerage of money and stocks	4			4				2											
In insurance																			
Transportation.																			
Officials and employés of express companies	1			1				1											
Officials and employés of railroad companies	2			2				2											
Officials and employés of street R. R. companies																			
Officials and employés of telegraph companies	4			4				3			1								
Carmen, draymen, teamsters, &c	224	2		222				189	4	4	2					1			
Sailors, steamboatmen, watermen, &c	94			92		2		94											
MANUFACTURES AND MINING	2295	9	104	1404	738	31	9	1805	104	96	29	11	8	21	4	3	[illegible]	14	
Bakers	14			13		1		4	4	3				2					
Blacksmiths	148			144		4		112	7	4	[illegible]	2	1	2				1	
Bookbinders and finishers																			
Boot and shoe makers	87			82		5		53	3	1	2								
Brewers and maltsters	13			13				1	10						2				
Brick & stone masons, marble & stone cutters	73			73				43	4	12	2	1	1	1			2		
Brick and tile makers	21			20		1		18	1					2					
Butchers	37			35		2		22	12	2							1		
Cabinetmakers and upholsterers	3			3				3											
Car, carriage, and wagon makers	7			7				5	2										
Carpenters and joiners	266			261		5		206	11	[illegible]	4	3		1			1	6	
Cigarmakers and tobaccoworkers																			
Clerks and book-keepers, (in mftg. estab'ments)																	1		
Confectioners	3			3				1	1										
Coopers	2			1		1		2											
Cotton and woolen mill operatives	8			8				5	1										
Curriers, tanners, and leather-finishers																			
Distillers and rectifiers of liquors	2			2					2										
Fishermen and oystermen																			
Harness and saddle makers	10			9		1		4	3	3									
Hat and cap makers																			
Iron and steel workers	2			2				2											
Lumbermen, raftsmen, and woodchoppers	1			1				1											
Machinists	6			6				4				1							
Millers	37			35		2		28	3	1	1			1					
Milliners, dress and mantua makers	4				4			4											
Miners	503	6		490		7		309	26	55	14	3	4	3	2	1	2	6	
Painters and varnishers	10			10				5	3										
Paper-mill operatives																			
Plasterers	4			4				2		1				1					
Plumbers and gasfitters																			
Printers	20			18	2			17	1	1									
Quarrymen																			
Saw-mill operatives																			
Ship riggers, calkers, carpenters, and smiths																			
Tailors, tailoresses, and seamstresses	845		103	7	726	1	8	818	4		1		1	5		1			
Tinners	20			20				16	1							1			
Wheelwrights	23			23				17	1	1		1	1	1			1		

TABLE XXX.—STATE OF NEW YORK.

OCCUPATIONS.	PERSONS OCCUPIED.																	
		AGE AND SEX.						SELECTED NATIVITY.										
	Number.	10 to 15.		16 to 59.		60 and over.		United States.	Germany.	Ireland.	England and Wales.	Scotland.	Sweden, Norway, and Denmark.	France.	Other north of Europe.	Italy.	Other south of Europe.	British America.	China and Japan.
		M.	F.	M.	F.	M.	F.												
POPULATION, 10 YEARS AND OVER	3378959	286134	285554	1232103	1295551	140267	139350	2280118	301275	510666	113922	26367	7914	20555	24206	3175	6997	18798	181
ALL OCCUPATIONS	1491018	23661	14927	1126865	237282	77453	4830	935098	159683	264858	55168	14531	4701	10704	5789	1980	4395	31945	102
AGRICULTURE	374323	11190	40	316046	680	46219	148	304441	16990	27923	11714	2528	501	2273	698	85	492	6601	...
Agricultural laborers	134562	11190	40	117302	134	5884	12	107661	6086	11452	4172	565	341	341	290	57	233	3328	...
Dairymen and dairywomen	384	.....	.....	296	84	1	3	243	58	54	16	3	1	4	3	...	1	1	...
Farmers and planters	232649	.....	.....	192396	415	39707	131	193746	9553	14920	6844	1751	144	1824	374	16	231	3209	..
Farm and plantation overseers	118	.....	.....	115	.....	3	.....	93	3	12	7	2	...	...	...	...	...	...	...
Gardeners, nurserymen, and vinegrowers	5880	.....	.....	5251	23	604	2	2228	1198	1430	617	187	14	79	29	12	21	62	...
Stock raisers	3	.....	.....	3	.....	.....	.....	1	.....	1	.....	1	...	...	...	...	...	...	...
Stock herders	6	.....	.....	6	.....	.....	.....	2	1	1	1	1	...	...	...	...	...	...	...
Turpentine farmers	.....	.....	.....	.....	.....	.....	.....	.....	.....	.....	.....	.....	...	...	...	...	...	...	...
Turpentine laborers	.....	.....	.....	.....	.....	.....	.....	.....	.....	.....	.....	.....	...	...	...	...	...	...	...
PROFESSIONAL AND PERSONAL SERVICES	405379	6898	8179	214986	159904	11685	3687	207692	36814	130788	9981	2915	1315	2537	1167	922	1056	9445	25
Barbers and hairdressers	5405	89	42	4735	494	42	3	3848	953	153	111	21	23	79	40	46	27	89	...
Billiard & bowling saloon keepers & employés	227	6	1	214	1	5	.....	181	18	7	5	2	...	5	1	...	2	6	...
Boarding and lodging house keepers	2768	.....	.....	863	1654	104	147	1308	372	772	139	29	21	26	15	11	24	46	1
Clergymen	5678	.....	.....	5099	19	560	.....	4346	302	383	304	57	9	49	28	19	30	126	...
Domestic servants	155150	1506	7827	14100	128522	273	2922	79506	10330	55370	3336	828	596	746	288	80	254	3486	17
Hotel and restaurant keepers and employés	15777	100	25	14179	1019	440	14	8750	3608	2030	498	91	35	271	80	44	107	232	4
Journalists	931	.....	.....	898	12	20	1	701	47	77	54	16	1	10	2	1	3	11	...
Laborers	139309	3212	119	127252	708	7981	37	53204	14991	59938	2945	1261	445	693	439	441	298	4522	2
Launderers and laundresses	9678	3	15	258	9075	30	297	2835	981	5277	196	81	43	89	19	20	34	88	...
Lawyers	5913	.....	.....	5571	1	341	.....	5249	140	271	124	27	3	12	9	...	8	53	...
Livery stable keepers and hostlers	4539	87	1	4353	5	93	.....	2853	221	1187	143	28	4	9	11	1	10	67	..
Officials and employés (civil) of Government	9661	15	1	9148	82	408	7	6831	508	1722	202	94	19	43	20	6	20	93	..
Physicians and surgeons	6810	.....	.....	6110	93	600	7	5474	567	214	188	49	7	56	38	7	34	139	...
Soldiers, (U. S. A.)	2111	.....	.....	2105	.....	6	.....	837	328	640	118	47	22	17	19	1	19	51	...
Teachers, (not specified)	18557	7	105	3558	14644	173	70	16389	591	755	269	76	8	160	49	14	37	176	...
Teachers of painting, dancing, and music	2041	....	3	826	1185	22	5	1443	317	43	114	4	7	26	11	24	16	30	...
TRADE AND TRANSPORTATION	234581	3358	372	220991	4268	5440	152	151165	28069	34967	8665	2344	1109	1577	1505	274	800	3422	31
Trade.																			
Traders and dealers	65387	111	55	61379	1392	2372	78	38607	11973	8754	2653	655	142	749	496	94	336	694	6
Hucksters, peddlers, and commercial travelers	9114	99	12	8302	338	308	55	3471	2381	1875	315	53	27	146	564	84	86	102	3
Clerks, salesmen, and accountants, (in stores)	61229	1709	267	56748	2108	385	12	44613	6014	5609	2477	758	159	280	208	31	181	662	8
In banking and brokerage of money and stocks	7058	17	.....	6795	25	219	2	6066	404	168	204	63	7	37	13	4	15	44	...
In insurance	2695	3	.....	2493	2	197	.....	2278	177	63	67	19	5	12	6	...	10	49	...
Transportation.																			
Officials and employés of express companies	1925	2	.....	1866	3	2	.....	1462	108	221	73	13	...	5	5	3	...	32	...
Officials and employés of railroad companies	19807	57	.....	19480	.....	270	.....	11404	1075	5977	534	102	131	45	26	6	19	477	...
Officials and employes of street R. R. companies	1410	5	.....	1400	.....	5	.....	816	320	191	46	4	5	4	5	...	3	15	...
Officials and employés of telegraph companies	1353	46	.....	1236	67	4	.....	1193	17	59	35	5	7	3	2	...	1	25	..
Carmen, draymen, teamsters, &c.	22120	197	.....	21517	13	393	.....	14889	961	4699	552	221	32	67	41	3	20	623	3
Sailors, steamboatmen, watermen, &c.	22116	562	11	20799	28	710	.....	15495	1270	2023	841	240	516	87	59	22	71	11	493
MANUFACTURES AND MINING	476775	8215	6336	374842	72430	14109	843	271800	77810	71180	24808	6744	1776	4317	2419	699	2047	12477	46
Bakers	7273	149	6	6937	71	110	.....	2081	3456	967	299	147	27	115	34	8	41	92	...
Blacksmiths	19291	97	.....	18375	.....	819	.....	11158	2210	3652	986	292	51	129	74	6	44	678	...
Bookbinders and finishers	3618	99	156	2144	1185	33	1	2269	378	504	306	50	13	20	13	11	16	30	...
Boot and shoe makers	24300	136	168	21292	1273	1434	6	10371	6775	4175	1202	237	136	294	141	28	132	761	...
Brewers and maltsters	2169	17	.....	2105	5	42	.....	661	1103	194	93	25	...	51	7	1	9	25	...
Brick & stone masons, marble & stone cutters	23486	78	.....	22449	.....	959	.....	11034	2857	6791	1355	552	18	141	72	34	63	540	...
Brick and tile makers	5336	255	1	4970	1	111	.....	1986	508	1944	200	11	33	28	20	14	32	467	...
Butchers	11377	123	.....	11023	.....	211	.....	5545	3724	1052	525	54	30	173	68	2	57	123	...
Cabinetmakers and upholsterers	10344	190	48	9338	139	625	4	3891	4583	609	406	93	161	211	86	20	63	199	...
Car, carriage, and wagon makers	6399	41	1	6079	6	263	.....	4597	613	508	291	44	18	63	17	1	14	222	...
Carpenters and joiners	53046	296	...	50306	.....	2444	.....	36203	6142	5305	2231	663	189	321	113	87	130	1634	...
Cigar makers and tobaccoworkers	9779	485	16	8356	705	56	9	3775	4061	593	473	34	29	72	266	57	191	94	9
Clerks and book keepers, (in mftg. estab'ments)	791	11	1	733	39	7	.....	628	76	42	25	8	...	4	...	..	2	6	...
Confectioners	1985	20	11	1713	185	44	12	689	674	221	116	43	9	72	25	50	26	49	5
Coopers	5669	116	.....	5101	.....	462	.....	2053	1236	1580	229	95	26	150	21	2	22	240	...
Cotton and woolen mill operatives	17974	1818	2087	7451	6348	238	32	10848	1045	2620	1585	479	36	41	28	7	52	1217	...
Curriers, tanners, and leather-finishers	11368	67	2	10044	28	1231	3	7784	917	1734	357	129	15	32	4	2	29	346	...
Distillers and rectifiers of liquors	444	.....	.....	434	2	8	.....	216	82	89	23	2	2	12	2	5	8	3	...
Fishermen and oystermen	2557	22	.....	2398	.....	137	.....	2225	81	125	46	4	15	5	40	1	5	6	...
Harness and saddle makers	5547	99	1	5281	11	155	.....	4079	512	497	194	38	18	34	11	2	11	148	...
Hat and cap makers	3651	106	116	2639	726	60	4	2254	655	420	154	39	10	32	37	7	17	18	2
Iron and steel workers	11023	382	27	10430	16	168	.....	4811	1466	3025	878	243	38	97	24	6	22	368	...
Lumbermen, raftsmen, and woodchoppers	1717	14	.....	1648	.....	55	.....	1415	75	52	32	9	...	12	1	1	4	115	1
Machinists	11413	68	.....	11157	.....	188	.....	6050	1818	1352	1090	495	39	175	47	18	104	203	...
Millers	4407	17	.....	4098	8	284	.....	3399	249	263	306	43	...	28	7	...	6	104	...
Milliners, dress and mantua makers	26540	7	717	276	25388	2	150	18626	1540	4103	903	204	17	177	58	17	67	792	...
Miners	1904	11	.....	1848	.....	45	.....	766	16	654	300	33	...	30	8	1	2	93	...
Paper-mill operatives	18082	257	.....	17473	17	335	.....	14727	703	1011	980	107	37	61	69	5	32	327	1
Plasterers	2637	135	60	1846	537	33	6	1744	243	419	132	26	15	10	5	3	9	31	...
Plumbers and gasfitters	2589	12	.....	2554	.....	23	.....	1031	161	1078	167	72	3	9	3	7	5	49	...
Printers	4208	41	.....	4132	.....	35	.....	2277	254	1094	345	167	6	13	1	1	2	45	...
Quarrymen	10193	44	99	9145	428	73	.....	6583	759	1652	687	145	13	58	24	12	18	203	18
Saw mill operatives	2552	60	.....	2413	.....	79	.....	1151	175	923	136	10	10	6	2	...	8	125	...
Ship riggers, calkers, carpenters, and smiths	4042	124	.....	3842	4	72	.....	2957	175	272	90	19	9	16	4	1	8	484	...
Tailors, tailoresses, and seamstresses	4756	3	.....	4599	.....	154	.....	2829	256	901	291	120	66	25	7	5	12	242	...
Tinners	41027	143	804	17998	21719	586	377	17279	12861	7206	1583	413	273	461	557	60	243	641	...
Wheelwrights	6595	136	.....	6356	2	91	.....	4294	1056	576	277	65	13	93	24	2	31	150	1
	2208	3	.....	1989	.....	216	.....	1533	225	219	81	21	4	9	8	...	3	104	...

TABLE XXX.—STATE OF NORTH CAROLINA.

OCCUPATIONS.	PERSONS OCCUPIED.																		
		AGE AND SEX.						SELECTED NATIVITY.											
		10 to 15.		16 to 59.		60 and over.													
	Number.	M.	F.	M.	F.	M.	F.	United States.	Germany.	Ireland.	England and Wales.	Scotland.	Sweden, Norway, and Denmark.	France.	Other north of Europe.	Italy.	Other south of Europe.	British America.	China and Japan.
POPULATION, 10 YEARS AND OVER	769629	87614	84219	250645	290865	27269	29017	766683	880	659	491	409	49	52	45	18	102	166	4
ALL OCCUPATIONS	351299	37724	10065	232583	46472	22132	2323	349696	525	365	323	172	20	27	21	12	62	12	....
AGRICULTURE	269238	33859	5741	187788	21576	19363	911	268876	56	71	86	72	4	8	6	7	25	....	....
Agricultural laborers	168978	33799	5733	103747	18823	6351	525	168860	15	21	23	6	1	5	6	2	16	....	....
Dairymen and dairywomen	4	....	....	....	3	....	1	4	....	....	....	....	....	....	....	....	....	....	....
Farmers and planters	98290	....	....	82372	2579	12958	381	98059	34	46	58	63	3	3	....	5	8	....	....
Farm and plantation overseers	109	....	....	109	....	....	....	109	....	....	....	....	....	....	....	....	....	....	....
Gardeners, nurserymen, and vinegrowers	177	....	....	137	1	38	1	161	5	3	1	2	....	....	....	....	1	....	....
Stock-raisers	3	....	....	3	....	....	....	3	....	....	....	....	....	....	....	....	....	....	....
Stock-herders	2	....	....	2	....	....	....	2	....	....	....	....	....	....	....	....	....	....	....
Turpentine farmers	336	....	....	327	....	9	....	336	....	....	....	....	....	....	....	....	....	....	....
Turpentine laborers	1332	60	8	1085	169	7	3	1327	2	1	1	1	....	....	....	....	....	....	....
PROFESSIONAL AND PERSONAL SERVICES	51290	3411	4148	18443	22746	1219	1323	50952	94	124	43	18	7	7	5	3	15	4	....
Barbers and hairdressers	147	....	....	143	....	4	....	143	2	....	....	....	....	....	....	2	....	....	....
Billiard & bowling saloon keepers & employés	2	....	....	2	....	....	....	2	....	....	....	....	....	....	....	....	....	....	....
Boarding and lodging house keepers	24	....	....	8	14	1	1	23	1	....	....	....	....	....	....	....	....	....	....
Clergymen	861	....	....	754	....	107	....	841	5	4	4	3	....	....	....	....	1	....	....
Domestic servants	26695	1052	3765	1660	18988	117	1113	26651	18	12	3	1	3	1	2	....	1	....	....
Hotel and restaurant keepers and employés	267	2	2	223	29	11	....	251	7	4	2	1	....	....	1	....	....	....	....
Journalists	50	....	....	48	....	2	....	49	....	....	1	....	....	....	....	....	....	....	....
Laborers	16830	2348	380	11630	1648	734	90	16762	9	36	8	5	1	1	....	....	5	....	....
Launderers and laundresses	836	....	....	2	791	....	43	834	1	....	....	....	....	....	....	....	....	....	....
Lawyers	574	....	....	542	....	32	....	570	2	1	....	1	....	....	....	....	....	....	....
Livery-stable keepers and hostlers	144	6	....	127	....	11	....	138	3	1	....	....	1	....	....	....	1	....	....
Officials and employés (civil) of Government	1015	....	....	956	12	47	....	982	9	11	7	1	....	....	2	1	1	1	....
Physicians and surgeons	1143	....	....	1058	3	82	....	1132	2	4	2	2	....	....	....	....	1	....	....
Soldiers, (U. S. A.)	245	....	....	245	....	....	....	158	26	42	7	3	....	2	....	....	2	....	....
Teachers, (not specified)	1798	1	1	780	961	51	4	1783	3	5	2	....	....	1	....	....	....	1	....
Teachers of painting, dancing, and music	42	....	....	14	25	3	....	31	4	....	1	....	2	1	....	....	2	1	....
TRADE AND TRANSPORTATION	10179	126	4	9751	63	217	18	9716	281	81	49	26	4	3	5	....	4	3	....
Trade.																			
Traders and dealers	3448	....	....	3327	8	111	2	3197	186	17	25	11	1	2	2	....	2	1	....
Hucksters, peddlers, and commercial travelers.	224	5	....	154	38	11	16	222	....	1	....	1	....	....	....	....	....	....	....
Clerks, salesmen, and accountants, (in stores)	2260	42	4	2184	6	24	....	2137	83	13	13	8	....	1	3	....	1	....	....
In banking and brokerage of money and stocks.	51	....	....	48	....	3	....	48	....	3	....	....	....	....	....	....	....	....	....
In insurance	80	....	....	79	....	1	....	79	....	1	....	....	....	....	....	....	....	....	....
Transportation.																			
Officials and employés of express companies	27	....	....	27	....	....	....	27	....	....	....	....	....	....	....	....	....	....	....
Officials and employés of railroad companies	2243	48	....	2171	10	14	....	2196	3	36	2	3	....	....	....	....	....	....	....
Officials and employés of street R. R. companies	7	....	....	7	....	....	....	7	....	....	....	....	....	....	....	....	....	....	....
Officials and employés of telegraph companies.	41	3	....	38	....	....	....	41	....	....	....	....	....	....	....	....	....	....	....
Carmen, draymen, teamsters, &c	668	11	....	649	....	8	....	662	1	2	2	....	....	....	....	....	....	1	....
Sailors, steamboatmen, watermen, &c	868	13	....	816	....	39	....	857	1	2	4	2	1	....	....	....	1	....	....
MANUFACTURES AND MINING	20592	328	172	16601	2087	1333	71	20152	94	89	145	56	5	9	5	2	18	5	....
Bakers	86	2	....	78	1	4	1	72	9	1	2	....	....	....	1	....	1	....	....
Blacksmiths	2165	18	....	1930	....	217	....	2148	2	3	4	3	3	....	1	....	....	....	....
Bookbinders and finishers	17	1	....	16	....	....	....	15	1	1	....	....	....	....	....	....	....	....	....
Boot and shoe makers	1189	9	....	1057	4	118	1	1143	19	12	6	3	....	1	....	....	3	1	....
Brewers and maltsters	5	....	....	5	....	....	....	1	4	....	....	....	....	....	....	....	....	....	....
Brick & stone masons, marble & stone cutters	691	3	....	639	....	49	....	653	4	19	1	13	1	....	....	....	....	....	....
Brick and tile makers	103	9	....	94	....	....	....	102	....	....	....	....	....	....	....	....	1	....	....
Butchers	115	....	....	109	....	6	....	105	7	1	1	....	....	....	....	....	1	....	....
Cabinetmakers and upholsterers	403	2	....	360	....	41	....	391	6	....	2	1	....	....	....	....	3	....	....
Car, carriage, and wagon makers	576	3	....	533	....	40	....	568	2	1	2	2	....	1	....	....	....	....	....
Carpenters and joiners	3154	8	....	2921	....	225	....	3126	4	10	4	4	....	....	1	....	2	1	....
Cigarmakers and tobaccoworkers	752	96	48	450	154	4	....	749	3	....	....	....	....	....	....	....	....	....	....
Clerks and book-keepers, (in mftg. estab'ments)	11	....	....	11	....	....	....	11	....	....	....	....	....	....	....	....	....	....	....
Confectioners	40	....	....	38	2	....	....	38	1	....	....	....	....	1	....	....	....	....	....
Coopers	865	4	....	765	....	96	....	861	1	....	....	1	....	....	....	....	2	....	....
Cotton and woolen mill operatives	1330	65	107	380	747	11	20	1329	....	....	....	....	....	....	....	....	....	....	....
Curriers, tanners, and leather-finishers	106	1	....	97	....	8	....	105	....	....	1	....	....	....	....	....	....	....	....
Distillers and rectifiers of liquors	49	....	....	48	....	1	....	49	....	....	....	....	....	....	....	....	....	....	....
Fishermen and oystermen	1210	42	....	1085	3	80	....	1209	....	....	1	....	....	....	....	....	....	....	....
Harness and saddle makers	241	1	....	221	....	19	....	238	....	2	....	1	....	....	....	....	....	....	....
Hat and cap makers	....	....	....	....	....	....	....	....	....	....	....	....	....	....	....	....	....	....	....
Iron and steel workers	118	....	....	116	....	2	....	115	....	....	2	1	....	....	....	....	....	....	....
Lumbermen, raftsmen, and woodchoppers	280	4	....	269	....	7	....	279	....	....	....	....	....	....	....	....	....	....	....
Machinists	183	....	....	174	....	9	....	172	1	....	3	7	....	....	....	....	....	....	....
Millers	1508	4	....	1325	1	177	1	1497	3	....	4	3	....	1	....	....	....	....	....
Milliners, dress and mantua makers	184	....	....	10	171	....	3	174	2	3	....	3	....	....	....	....	....	1	....
Miners	538	6	....	515	2	15	....	448	6	4	77	2	....	....	....	....	....	1	....
Painters and varnishers	370	2	....	359	....	9	....	345	5	9	7	1	....	....	....	....	2	....	....
Paper-mill operatives	63	1	1	39	22	....	....	59	....	....	3	1	....	....	....	....	....	....	....
Plasterers	45	1	....	42	....	2	....	43	....	....	1	....	....	....	....	....	1	....	....
Plumbers and gasfitters	15	....	....	15	....	....	....	12	....	1	1	1	....	....	....	....	....	....	....
Printers	219	9	2	204	3	1	....	214	....	1	2	....	....	....	2	....	....	....	....
Quarrymen	12	1	....	10	....	1	....	11	....	....	....	1	....	....	....	....	....	....	....
Saw-mill operatives	316	5	....	299	....	12	....	316	....	....	....	....	....	....	....	....	....	....	....
Ship riggers, calkers, carpenters, and smiths	135	....	....	120	....	15	....	132	....	....	1	2	....	....	....	....	....	....	....
Tailors, tailoresses, and seamstresses	1201	1	8	218	921	18	35	1175	6	15	3	1	....	....	....	1	....	....	....
Tinners	127	1	....	124	....	2	....	122	....	1	1	1	....	2	....	....	....	....	....
Wheelwrights	539	....	....	480	....	59	....	533	1	1	1	1	....	....	....	....	....	1	....

TABLE XXX.—STATE OF OHIO.

OCCUPATIONS.	PERSONS OCCUPIED.																		
		AGE AND SEX.						SELECTED NATIVITY.											
	Number.	10 to 15.		16 to 59.		60 and over.		United States.	Germany.	Ireland.	England and Wales.	Scotland.	Sweden, Norway, and Denmark.	France.	Other north of Europe.	Italy.	Other south of Europe.	British America.	China and Japan.
		M.	F.	M.	F.	M.	F.												
POPULATION, 10 YEARS AND OVER	1953374	197826	194939	702092	711127	76670	70720	1594052	181057	79751	47783	7543	579	12329	8509	534	7979	12488	12
ALL OCCUPATIONS	840889	34392	4045	673513	77946	49464	1529	654320	95787	43712	22829	3823	459	6799	2149	308	5320	5023	6
AGRICULTURE	397024	28006	63	333632	584	34629	110	349469	25060	7513	6101	991	125	3566	315	34	2459	1319	2
Agricultural laborers	191063	28006	63	158978	185	3815	16	178490	5668	2493	1333	223	44	1406	98	9	933	341	2
Dairymen and dairywomen	422	.....	.....	408	5	9	.....	157	212	26	12	2	.....	1	11	.....	1	.....	.....
Farmers and planters	202425	.....	.....	171470	343	30518	94	169464	17992	4815	4517	740	78	2108	183	23	1499	961	.....
Farm and plantation overseers	127	.....	.....	126	.....	1	.....	121	.....	.....	3	2	.....	.....	.....	.....	.....	1	.....
Gardeners, nurserymen, and vinegrowers	2779	.....	.....	2467	49	263	.....	1082	1157	175	227	24	3	48	23	2	25	16	.....
Stock-raisers	22	.....	.....	9	.....	13	.....	22	.....	.....	.....	.....	.....	.....	.....	.....	.....	.....	.....
Stock-herders	24	.....	.....	22	.....	2	.....	11	10	3	.....	.....	.....	.....	.....	.....	.....	.....	.....
Turpentine farmers	.....	.....	.....	.....	.....	.....	.....	.....	.....	.....	.....	.....	.....	.....	.....	.....	.....	.....	.....
Turpentine laborers	.....	.....	.....	.....	.....	.....	.....	.....	.....	.....	.....	.....	.....	.....	.....	.....	.....	.....	.....
PROFESSIONAL AND PERSONAL SERVICES	168308	2691	3221	96397	59938	4930	1131	119472	22210	1844	3304	569	89	1040	619	70	1160	1176	1
Barbers and hairdressers	1712	39	.....	1623	16	34	.....	1129	510	1	[illegible]	4	.....	12	9	1	8	12	.....
Billiard & bowling saloon keepers & employés	89	.....	.....	89	.....	.....	.....	60	20	[illegible]	1	.....	.....	[illegible]	[illegible]	.....	.....	2	.....
Boarding and lodging house keepers	624	.....	.....	228	333	38	25	369	121	77	25	2	.....	10	3	1	5	9	.....
Clergymen	3572	.....	.....	3235	11	324	[illegible]	2781	380	110	105	21	1	37	20	2	23	23	.....
Domestic servants	53599	304	3176	1927	47255	58	879	40554	5270	5587	972	202	21	195	122	7	248	391	1
Hotel and restaurant keepers and employés	6744	79	13	5873	550	199	30	4100	1569	576	179	18	3	116	59	11	54	39	.....
Journalists	377	.....	.....	367	1	9	.....	276	73	10	10	1	.....	3	1	.....	1	1	.....
Laborers	68518	1963	7	63196	67	3281	4	42312	11907	10519	1408	198	58	522	291	21	744	504	.....
Launderers and laundresses	2796	1	11	15	2660	1	108	1645	390	641	47	10	.....	12	32	1	7	10	.....
Lawyers	2563	.....	.....	2453	.....	110	.....	2418	49	43	29	6	.....	4	2	.....	.....	11	.....
Livery-stable keepers and hostlers	1865	43	.....	1774	.....	48	.....	1337	271	167	47	10	.....	8	6	2	4	13	.....
Officials and employés (civil) of Government	3682	4	.....	3547	116	214	1	3127	346	214	88	15	1	13	10	.....	11	22	.....
Physicians and surgeons	4638	.....	.....	4288	17	332	1	4116	236	86	75	15	2	19	8	3	15	57	.....
Soldiers, (U. S. A.)	66	.....	.....	63	.....	3	.....	43	9	9	1	.....	.....	1	1	.....	1	1	.....
Teachers, (not specified)	12084	3	12	4024	7928	87	30	11219	427	170	104	28	.....	44	21	2	26	41	.....
Teachers of painting, dancing, and music	829	.....	.....	324	488	15	2	626	124	16	28	1	1	8	9	4	2	8	.....
TRADE AND TRANSPORTATION	78547	783	33	74849	799	2058	25	55151	11245	7317	2211	430	68	569	355	97	331	716	1
Trade.																			
Traders and dealers	24354	6	.....	23148	188	1004	8	17193	4584	1028	717	118	10	270	129	54	116	120	1
Hucksters, peddlers, and commercial travelers.	3891	12	1	3680	55	136	7	2460	711	316	120	31	3	82	89	28	28	20	.....
Clerks, salesmen, and accountants, (in stores)	16075	375	19	15113	388	180	.....	13311	1470	467	412	68	17	62	54	8	40	151	.....
In banking and brokerage of money and stocks.	1242	2	.....	1180	.....	60	.....	1140	45	22	21	2	.....	2	3	.....	2	5	.....
In insurance	1035	.....	.....	988	4	43	.....	959	40	9	16	3	.....	.....	1	.....	1	6	.....
Transportation.																			
Officials and employés of express companies	768	5	.....	740	1	22	.....	511	88	118	16	5	.....	6	2	.....	2	20	.....
Officials and employés of railroad companies	12098	33	.....	11917	.....	148	.....	6864	1164	3268	415	102	9	38	22	2	56	151	.....
Officials and employes of street R. R. companies	201	3	.....	198	.....	.....	.....	141	24	22	8	1	.....	1	.....	.....	.....	4	.....
Officials and employes of telegraph companies.	931	39	.....	864	18	10	.....	862	8	28	16	1	.....	3	.....	.....	.....	13	.....
Carmen, draymen, teamsters, &c	8964	149	.....	8697	5	203	.....	5672	1822	1024	217	25	5	45	18	4	37	88	.....
Sailors, steamboatmen, watermen, &c	4096	24	.....	3992	23	57	.....	3234	211	307	136	48	16	22	6	.....	13	94	.....
MANUFACTURES AND MINING	197010	2912	728	168635	16625	7847	263	130228	37272	10441	11163	1833	177	1624	860	107	1370	1812	2
Bakers	2473	41	3	2384	3	42	.....	1449	819	58	46	14	.....	29	29	1	21	5	.....
Blacksmiths	11928	44	.....	11519	.....	365	.....	8596	1882	685	397	82	7	95	29	1	71	77	1
Bookbinders and finishers	551	13	2	358	163	13	2	364	117	24	20	7	1	4	8	.....	[illegible]	3	.....
Boot and shoe makers	10617	71	8	9761	113	664	.....	5873	3147	670	416	66	7	121	66	2	121	123	.....
Brewers and maltsters	1342	5	.....	1315	.....	22	.....	261	927	33	40	7	.....	26	10	2	34	2	.....
Brick & stone masons, marble & stone cutters	9965	23	.....	9614	.....	328	.....	5648	2473	841	531	147	14	83	54	19	78	70	.....
Brick and tile makers	2347	110	.....	2202	.....	35	.....	1575	510	90	79	6	.....	15	5	1	17	48	.....
Butchers	2717	10	.....	2621	.....	86	.....	793	1459	107	210	9	5	32	26	.....	47	27	.....
Cabinetmakers and upholsterers	5297	198	37	4739	131	192	.....	3110	1760	114	96	20	4	59	56	.....	46	28	.....
Car, carriage, and wagon makers	5394	40	.....	5149	[illegible]	202	.....	3821	1099	149	136	9	3	65	19	.....	45	48	.....
Carpenters and joiners	27225	51	.....	26184	.....	990	.....	21080	3732	716	781	132	12	168	90	2	206	289	.....
Cigarmakers and tobaccoworkers	3246	241	37	2714	228	26	.....	1817	1246	65	41	9	2	16	36	1	3	8	.....
Clerks and book-keepers, (in mftg. estab'ments)	539	13	3	476	41	6	.....	447	45	25	11	3	.....	1	.....	.....	1	6	.....
Confectioners	507	8	1	470	17	8	3	285	145	13	11	4	.....	14	2	30	[illegible]	1	.....
Coopers	6283	55	.....	5950	.....	278	.....	3796	1757	311	99	17	9	77	15	.....	70	125	.....
Cotton and woolen mill operatives	1926	123	63	1419	263	53	5	1467	229	54	120	23	.....	8	8	.....	5	9	.....
Curriers, tanners, and leather-finishers	1543	50	.....	1410	4	69	.....	848	529	53	39	7	3	23	7	.....	16	8	.....
Distillers and rectifiers of liquors	488	.....	.....	473	.....	15	.....	151	270	38	13	.....	.....	10	.....	.....	3	3	.....
Fishermen and oystermen	300	1	.....	292	.....	7	.....	243	34	6	9	2	.....	.....	.....	.....	.....	6	.....
Harness and saddle makers	3121	13	.....	3023	.....	85	.....	2464	420	85	76	4	1	14	11	.....	28	17	.....
Hat and cap makers	41	1	.....	25	12	1	2	21	12	5	2	.....	.....	1	.....	.....	.....	.....	.....
Iron and steel workers	8860	240	.....	8480	.....	140	.....	4418	1352	1244	1434	118	17	80	36	1	50	99	.....
Lumbermen, raftsmen, and woodchoppers	589	14	.....	561	.....	14	.....	483	55	6	5	1	.....	6	.....	.....	1	32	.....
Machinists	3779	35	.....	3680	.....	64	.....	2511	621	186	258	62	10	52	18	.....	29	28	.....
Millers	3137	14	.....	2969	2	152	.....	2619	281	49	115	22	1	18	2	.....	11	19	.....
Milliners, dress and mantua makers	6380	1	148	82	6109	1	39	5337	279	363	225	33	3	22	12	2	10	88	.....
Miners	12501	441	.....	9864	4	2192	.....	6776	886	975	3249	460	5	53	2	2	48	41	.....
Painters and varnishers	7533	113	1	7288	4	127	.....	5585	1146	216	304	68	9	38	44	4	41	76	1
Paper-mill operatives	1054	49	25	715	241	18	6	666	201	97	39	34	1	.....	1	2	7	6	.....
Plasterers	2723	7	.....	2648	.....	68	.....	2164	215	181	104	7	1	15	3	1	7	23	.....
Plumbers and gasfitters	555	11	.....	537	.....	7	.....	341	57	83	46	16	.....	4	2	.....	.....	6	.....
Printers	2648	116	1	2408	86	37	.....	2158	234	97	73	18	1	7	13	.....	3	40	.....
Quarrymen	1166	6	.....	1129	.....	31	.....	397	382	242	57	29	12	9	12	2	4	20	.....
Saw-mill operatives	3174	30	.....	3089	.....	55	.....	2912	146	29	46	6	2	11	1	1	10	9	.....
Ship riggers, calkers, carpenters, and smiths	553	1	.....	523	.....	29	.....	329	60	50	37	15	2	2	.....	.....	2	55	.....
Tailors, tailoresses, and seamstresses	14180	32	292	5058	8319	343	136	8732	3606	904	422	72	5	150	87	9	104	78	.....
Tinners	2909	30	.....	2811	2	66	.....	2278	387	95	62	7	3	12	17	.....	18	30	.....
Wheelwrights	660	2	.....	590	.....	68	.....	550	59	19	16	2	.....	5	.....	.....	5	4	.....

TABLE XXX.—STATE OF OREGON.

OCCUPATIONS.	PERSONS OCCUPIED.																		
		AGE AND SEX.						SELECTED NATIVITY.											
	Number.	10 to 15.		16 to 59.		60 and over.		United States.	Germany.	Ireland.	England and Wales.	Scotland.	Sweden, Norway, and Denmark.	France.	Other north of Europe.	Italy.	Other south of Europe.	British America.	China and Japan.
		M.	F.	M.	F.	M.	F.												
POPULATION, 10 YEARS AND OVER	64685	6842	6461	31394	17451	1625	912	53268	1845	1935	1388	388	362	303	206	31	182	1168	3275
ALL OCCUPATIONS	30651	417	41	28439	627	1112	15	21861	1258	1314	941	277	314	230	192	30	173	524	3209
AGRICULTURE	13248	310	7	12121	7	801	2	11856	287	284	274	100	45	55	50	1	35	179	34
Agricultural laborers	3126	310	7	2785	4	20		2878	43	55	29	7	7	5	15		7	26	30
Dairymen and dairywomen	28			26	2			20	5	1				1				1	
Farmers and planters	9758			8995	1	762		8689	221	213	226	93	37	46	32		26	151	2
Farm and plantation overseers	1			1				1											
Gardeners, nurserymen, and vinegrowers	73			57		14	2	34	15	5	10			3	2	1	1		2
Stock raisers	197			193		4		173	3	9	8		1				1	1	
Stock-herders	27			26		1		26							1				
Turpentine farmers																			
Turpentine laborers																			
PROFESSIONAL AND PERSONAL SERVICES	6090	53	31	5332	526	137	11	3968	283	505	189	44	98	52	40	6	29	138	619
Barbers and hairdressers	51			50		1		22	19	1	1			1			1		3
Billiard & bowling saloon keepers & employés																			
Boarding and lodging house keepers	19			16	3			11	1		1							1	4
Clergymen	162			132		30		137	5	6	9				1			2	
Domestic servants	830	12	31	449	330	5	3	317	40	66	22	8	46	13	3	1	4	6	268
Hotel and restaurant keepers and employés	403	3		382	4	7	7	228	50	51	14	7	4	14	5	2	5	7	5
Journalists	15			15				12	2	1									
Laborers	2962	27		2883		52		2035	104	317	107	22	40	17	26	3	13	80	148
Launderers and laundresses	199	6		171	22			7		2	1							1	182
Lawyers	194			192		2		182		3	3						1	2	
Livery-stable keepers and hostlers	144	3		141				126	1	8	1		1	2				3	
Officials and employés (civil) of Government	197			188	1	8		171	4	11	5	2	1	1				2	
Physicians and surgeons	206			179	3	24		172	6	5	6	2		1	1		2	3	8
Soldiers, (U. S. A.)	49			49				15	4	18	4	1	2		2		1	1	
Teachers, (not specified)	396			255	136	4	1	332	28	6	4	1						25	
Teachers of painting, dancing, and music	14			9	5			8	3		1						1	1	
TRADE AND TRANSPORTATION	2619	17		2552	7	42	1	1794	277	132	120	28	35	39	32	4	11	44	53
Trade.																			
Traders and dealers	896	1		871	3	20	1	575	162	20	35	7	5	15	18	3	2	17	19
Hucksters, peddlers, and commercial travelers	72			64	1	7		47	8	3	4	1			2		1		2
Clerks, salesmen, and accountants, (in stores)	496	9		481	3	3		356	51	11	20	4	2	7	4		4	15	9
In banking and brokerage of money and stocks	16			15		1		11	1	1	3								
In insurance	11			11				10		1									
Transportation.																			
Officials and employés of express companies	14			14															
Officials and employés of railroad companies	82	2		79		1		43	5	6	5		1	1	1			1	19
Officials and employés of street R. R. companies																			
Officials and employés of telegraph companies	19	1		18				16		1	2								
Carmen, draymen, teamsters, &c	498	2		494		2		424	14	34	10	3	1	5			2	5	
Sailors, steamboatmen, watermen, &c	218			214		4		129	10	18	19	4	21	3	6		2	4	
MANUFACTURES AND MINING	8694	37	3	8434	87	132	1	4243	411	393	358	105	136	84	70	19	98	163	2503
Bakers	52			52				12	24	5	4	2						2	2
Blacksmiths	544	3		532		9		421	24	20	31	11	4	3	1		2	17	4
Bookbinders and finishers	13			12		1		9	3		1								
Boot and shoe makers	158	2		149	1	6		90	17	23	7		1		2		2	6	10
Brewers and maltsters	55			54		1		11	27	1	2			5	2		5		
Brick & stone masons, marble & stone cutters	98			91		7		49	7	26	8	3	1	2		1		1	
Brick and tile makers	34			33		1		15	3	1	2							6	
Butchers	147			144		3		93	26	3	10	2	2	1	2		3		2
Cabinetmakers and upholsterers	87	2		84		1		52	17	2	4		7	1			1	1	1
Car, carriage, and wagon makers	127			122		5		103	10	2	2						1	7	
Carpenters and joiners	916	1		887		28		734	30	32	35	12	11	7	7		3	1	2
Cigarmakers and tobaccoworkers	4			4					4										
Clerks and book-keepers, (in mftg. estab'ments)	8			8				8											
Confectioners	9			9				3	4								2		
Coopers	61			61				42	8	2	1				1			6	
Cotton and woolen mill operatives	245	3	3	233	5	1		104	31	24	29	2	16	2	6				30
Curriers, tanners, and leather-finishers	51			48		3		28	8	7	3	4					1		
Distillers and rectifiers of liquors	2			2				1						1					
Fishermen and oystermen	90	1		87		2		43	2	8	9	2	9	1	2	4	1	9	
Harness and saddle makers	127	1		124		2		106	8	4	1	1						3	
Hat and cap makers																			
Iron and steel workers	46			45		1		27		4	7	2			1		1	4	
Lumbermen, raftsmen, and woodchoppers	232	1		230		1		176	4	3	9	8	5	2	3			11	
Machinists	53			53				32	4	2	9	1						3	
Millers	130			125		5		81	9	4	26	3					1	5	
Milliners, dress and mantua makers	66				66			54	4	5	2				1				
Miners	3965	7		3930		28		940	63	155	78	35	52	46	26	13	65	52	2428
Painters and varnishers	148	1		147				112	7	7	11	1	1	1	1	1		6	
Paper-mill operatives	15			15				5											10
Plasterers	36			36				23		4	3	1						2	
Plumbers and gasfitters	11			11				8		1	1								
Printers	132	7		123	1	1		119		1	6	1	1				1	2	
Quarrymen	1			1					1										
Saw-mill operatives	145	3		141		1		103	6	7	7	4	9				4	5	
Ship riggers, calkers, carpenters, and smiths	65			61		4		31	4	4	13		8					3	1
Tailors, tailoresses, and seamstresses	90			74	13	3		43	18	11	4	2	4	1	5				1
Tinners	83			83				71	4	2	4				1			1	
Wheelwrights	72			68		4		67	1					1	2			1	

TABLE XXX.—STATE OF PENNSYLVANIA.

OCCUPATIONS.	PERSONS OCCUPIED.																	
		AGE AND SEX.						SELECTED NATIVITY.										
		10 to 15.		16 to 59.		60 and over.												
	Number.	M.	F.	M.	F.	M.	F.	United States.	Germany.	Ireland.	England and Wales.	Scotland.	Sweden, Norway, and Denmark.	France.	Other north of Europe.	Italy.	Other south of Europe.	British America.	China and Japan.
POPULATION, 10 YEARS AND OVER	2597809	249620	246823	946418	959534	96480	98934	2077442	152821	225013	93074	16075	2808	8297	4210	748	5917	9564	33
ALL OCCUPATIONS	1020544	29347	9640	804756	121943	52106	2752	774608	73578	111398	40103	7212	1247	3972	2055	298	1873	3163	33
AGRICULTURE	260051	12294	46	218247	1087	28231	146	237215	9501	8014	2789	670	157	782	219	12	336	300	1
Agricultural laborers	68897	12294	46	54394	108	2017	38	64411	1937	1410	585	120	30	99	71	6	96	101	....
Dairymen and dairywomen	176	.....	.....	154	33	8	1	119	49	13	5	.....	.....	1	6	....	2	1	....
Farmers and planters	187616	.....	.....	160706	922	25913	105	170826	6937	6081	1992	468	123	651	127	6	219	192	1
Farm and plantation overseers	66	.....	.....	63	.....	3	.....	55	8	2	.....	.....	.....	1	.....	....	.....	.....	....
Gardeners, nurserymen, and vinegrowers	2480	.....	.....	2203	23	252	2	1226	500	453	169	63	3	29	14	....	18	4	....
Stock-raisers	18	.....	.....	17	.....	1	.....	15	.....	3	.....	.....	.....	.....	.....	....	.....	.....	....
Stock-herders	19	.....	.....	19	.....	.....	.....	17	.....	1	1	.....	.....	.....	.....	....	.....	.....	....
Turpentine farmers	.....	.....	.....	.....	.....	.....	.....	.....	.....	.....	.....	.....	.....	.....	.....	....	.....	.....	....
Turpentine laborers	.....	.....	.....	.....	.....	.....	.....	.....	.....	.....	.....	.....	.....	.....	.....	....	.....	.....	....
PROFESSIONAL AND PERSONAL SERVICES	283000	6063	6993	175800	81384	10811	1949	197121	20853	52513	6949	1372	638	914	583	94	558	1060	15
Barbers and hairdressers	2408	16	3	2260	96	32	1	1741	521	34	30	1	1	30	11	5	14	12	1
Billiard & bowling saloon keepers & employés	45	.....	.....	44	.....	1	.....	33	5	2	1	.....	.....	3	.....	....	.....	1	....
Boarding and lodging house keepers	767	.....	.....	230	473	30	34	605	33	78	40	2	1	5	1	....	1	1	....
Clergymen	3841	.....	.....	3534	1	306	.....	3041	264	232	171	46	3	16	19	5	13	13	1
Domestic servants	84343	1483	6939	4958	69272	240	1451	61682	3431	16451	1490	352	283	140	88	7	53	239	1
Hotel and restaurant keepers and employés	10895	41	7	9693	739	390	25	7307	1783	1177	396	45	1	91	23	14	25	18	....
Journalists	423	.....	.....	413	1	9	.....	375	25	[illegible]	11	1	1	.....	.....	....	1	.....	....
Laborers	140835	3537	17	128965	316	7985	15	89216	12642	31904	3933	745	315	485	374	33	404	683	6
Launderers and laundresses	2276	.....	7	47	2092	.....	130	1239	283	649	58	21	1	13	3	....	4	5	....
Lawyers	3253	.....	.....	3127	1	125	.....	3146	21	33	[illegible]	4	4	2	1	1	1	2	....
Livery-stable keepers and hostlers	2494	45	.....	2290	.....	69	.....	1610	348	348	55	4	1	11	3	1	7	7	6
Officials and employés (civil) of Government	5861	.....	.....	5325	78	451	7	4822	223	547	175	40	2	26	7	2	5	8	....
Physicians and surgeons	4843	.....	.....	4483	37	321	2	4360	213	93	73	22	2	21	9	2	7	21	....
Soldiers, (U. S. A.)	263	.....	.....	262	.....	1	.....	198	13	33	8	2	4	.....	2	1	.....	1	....
Teachers, (not specified)	11200	.....	4	4068	6682	345	101	10621	179	196	112	24	2	26	4	1	5	18	....
Teachers of painting, dancing, and music	812	.....	3	386	393	21	9	604	130	12	29	4	2	12	2	6	3	7	....
TRADE AND TRANSPORTATION	121253	2376	297	111180	4068	3158	174	93016	8684	14149	3178	575	104	395	349	78	196	354	4
Trade.																			
Traders and dealers	37393	42	.....	34405	1313	1525	108	28061	3755	3367	1413	214	13	172	139	49	105	59	2
Hucksters, peddlers, and commercial travelers	3959	71	5	3421	239	173	50	2252	1001	418	132	19	[illegible]	18	76	11	7	15	....
Clerks, salesmen, and accountants, (in stores)	28179	1130	289	24453	2333	270	4	25393	1001	1168	507	160	4	78	38	3	19	60	1
In banking and brokerage of money and stocks	1408	1	.....	1350	1	56	.....	1287	32	48	22	10	.....	3	....	1	1	3	....
In insurance	926	2	.....	865	12	47	.....	826	48	18	22	1	.....	1	2	1	2	3	....
Transportation.																			
Officials and employés of express companies	520	1	.....	517	.....	2	.....	441	19	51	6	2	.....	.....	.....	....	.....	1	....
Officials and employés of railroad companies	19666	243	.....	19164	6	253	.....	13002	784	5145	470	35	54	22	12	....	19	105	1
Officials and employés of street R. R. companies	1353	10	.....	1331	.....	11	1	1027	56	228	28	4	1	5	.....	....	.....	4	....
Officials and employés of telegraph companies	1245	35	.....	1130	74	6	.....	1198	9	23	12	2	.....	.....	.....	....	.....	1	....
Carmen, draymen, teamsters, &c	12546	245	1	11864	4	432	.....	9081	1045	1974	244	57	[illegible]	37	18	4	10	63	....
Sailors, steamboatmen, watermen, &c	7640	316	.....	7188	.....	136	.....	6046	273	945	163	45	25	36	31	4	18	22	....
MANUFACTURES AND MINING	356240	8614	2304	299529	35404	9906	483	247256	34540	36722	27187	4595	348	1881	904	114	783	1449	13
Bakers	3446	85	2	3207	38	111	3	1484	1573	206	67	27	[illegible]	30	19	2	21	11	....
Blacksmiths	17509	71	.....	16755	.....	683	.....	13970	1181	1376	627	129	5	73	29	1	26	74	....
Bookbinders and finishers	1351	32	27	831	442	18	1	1188	77	42	28	4	1	1	6	....	[illegible]	2	....
Boot and shoe makers	19631	132	71	17201	857	1359	11	12929	3604	1836	619	87	15	331	63	11	48	55	6
Brewers and maltsters	1128	[illegible]	.....	1102	.....	20	.....	360	631	50	39	6	2	23	5	....	9	2	....
Brick & stone masons, marble & stone cutters	15253	67	.....	14699	.....	487	.....	10642	1669	1797	740	174	5	69	34	14	59	35	....
Brick and tile makers	1826	348	1	1400	14	63	.....	1240	162	314	60	8	3	9	16	2	2	5	....
Butchers	5244	64	.....	4856	.....	324	.....	3683	1170	149	121	49	.....	30	16	1	11	4	3
Cabinetmakers and upholsterers	5894	53	10	5527	82	218	4	4060	1406	154	108	12	34	57	31	2	16	8	....
Car, carriage, and wagon makers	5565	36	.....	5371	2	156	.....	4885	386	134	88	14	1	18	8	1	7	20	....
Carpenters and joiners	39255	86	.....	38782	.....	387	.....	33844	2158	1564	883	208	86	90	72	6	73	244	....
Cigarmakers and tobaccoworkers	4862	198	64	3592	955	51	2	4327	408	35	27	5	.....	7	17	1	15	4	....
Clerks and book-keepers, (in mfg. estab'ments)	1330	15	3	1249	38	25	.....	1198	28	51	38	8	1	.....	.....	....	.....	4	....
Confectioners	993	3	.....	791	152	34	13	548	311	82	18	[illegible]	.....	8	6	4	2	4	....
Coopers	3855	51	.....	3474	.....	330	.....	2629	762	275	69	13	9	23	24	2	5	37	....
Cotton and woolen mill operatives	21277	1653	1548	10551	7049	423	53	13796	1263	2719	2816	335	6	82	68	4	87	[illegible]	1
Curriers, tanners, and leather-finishers	3500	28	1	3205	13	253	.....	2326	515	448	65	14	54	40	10	2	9	8	....
Distillers and rectifiers of liquors	287	.....	.....	280	.....	7	.....	230	24	21	6	3	.....	1	1	....	.....	.....	....
Fishermen and oystermen	438	5	.....	407	.....	26	.....	411	8	5	8	2	1	3	.....	....	.....	.....	....
Harness and saddle makers	3061	23	.....	2930	1	107	.....	2625	222	136	28	11	1	17	4	....	4	10	....
Hat and cap makers	510	17	18	251	218	6	.....	428	33	32	9	3	.....	3	2	....	.....	.....	....
Iron and steel workers	21066	612	1	20027	21	370	35	12535	1818	3931	2307	192	7	115	59	7	30	35	....
Lumbermen, raftsmen, and woodchoppers	3436	20	.....	3312	.....	104	.....	3210	56	53	33	17	4	7	.....	....	2	49	....
Machinists	8249	21	.....	8132	.....	96	.....	5620	604	592	967	186	14	82	30	....	30	103	....
Millers	4944	6	.....	4625	195	118	.....	4680	152	35	48	6	.....	6	.....	1	15	1	....
Milliners, dress and mantua makers	11330	1	121	70	11061	2	75	9776	237	1002	198	47	.....	36	9	....	5	17	....
Miners	41997	2092	.....	39018	1	886	.....	13836	3063	10539	11933	2031	29	179	64	8	113	164	....
Painters and varnishers	8525	88	.....	8342	4	91	.....	6941	613	448	334	59	7	29	38	....	18	18	1
Paper-mill operatives	1388	70	48	679	544	44	3	1024	101	179	56	20	.....	5	.....	....	.....	2	....
Plasterers	4061	25	.....	3941	.....	95	.....	3490	179	229	113	26	.....	2	7	....	6	6	....
Plumbers and gasfitters	1420	.....	.....	1403	.....	17	.....	962	86	262	69	30	.....	3	4	....	.....	3	....
Printers	4474	158	4	4078	161	73	.....	3957	169	163	105	32	2	10	9	1	4	12	....
Quarrymen	2582	434	.....	2124	.....	24	.....	1602	89	399	464	15	.....	3	2	....	2	5	....
Saw-mill operatives	2600	67	.....	2488	1	44	.....	2104	216	138	34	10	9	6	9	....	2	65	1
Ship riggers, calkers, carpenters, and smiths	1570	4	.....	1458	15	92	1	1376	29	88	41	10	4	5	5	1	2	3	....
Tailors, tailoresses, and seamstresses	19755	118	98	8138	10611	571	219	13180	3498	2116	497	114	5	113	86	12	34	43	....
Tinners	3428	45	.....	3307	.....	76	.....	2744	327	162	118	33	2	15	5	2	5	13	....
Wheelwrights	3202	.....	.....	2985	.....	217	.....	2822	236	65	48	5	2	11	3	....	6	2	....

TABLE XXX.—STATE OF RHODE ISLAND.

OCCUPATIONS	PERSONS OCCUPIED.																		
		AGE AND SEX.						SELECTED NATIVITY.											
	Number.	10 to 15.		16 to 59.		60 and over.		United States.	Germany.	Ireland.	England and Wales.	Scotland.	Sweden, Norway, and Denmark.	France.	Other north of Europe.	Italy.	Other south of Europe.	British America.	China and Japan.
		M.	F.	M.	F.	M.	F.												
POPULATION, 10 YEARS AND OVER	173751	13464	13399	62187	68456	7173	9072	121595	1131	29690	8946	1834	143	157	108	55	158	9643	....
ALL OCCUPATIONS	88574	3510	2024	58419	18683	4930	1008	61633	925	17183	4780	940	64	85	13	33	108	2556	....
AGRICULTURE	11780	568	.....	9125	7	2074	6	10570	40	694	113	32	5	1	.....	1	13	301	....
Agricultural laborers	5475	568	.....	4492	5	410	.....	4631	19	457	44	12	3	1	.....	1	13	290	....
Dairymen and dairywomen	.....	.....	.....	.....	.....	.....	.....	.....	.....	.....	.....	.....	.....	.....	.....	.....	.....	.....	....
Farmers and planters	5954	.....	.....	4310	2	1636	6	5743	14	129	46	8	2	.....	.....	.....	.....	8	....
Farm and plantation overseers	8	.....	.....	8	.....	.....	.....	7	.....	1	.....	.....	.....	.....	.....	.....	.....	.....	....
Gardeners, nurserymen, and vinegrowers	332	.....	.....	304	.....	28	.....	187	7	102	20	12	.....	.....	.....	.....	.....	3	....
Stock-raisers	.....	.....	.....	.....	.....	.....	.....	.....	.....	.....	.....	.....	.....	.....	.....	.....	.....	.....	....
Stock-herders	1	.....	.....	1	.....	.....	.....	.....	.....	.....	.....	.....	.....	.....	.....	.....	.....	.....	....
Turpentine farmers	.....	.....	.....	.....	.....	.....	.....	.....	.....	.....	.....	.....	.....	.....	.....	.....	.....	.....	....
Turpentine laborers	.....	.....	.....	.....	.....	.....	.....	.....	.....	.....	.....	.....	.....	.....	.....	.....	.....	.....	....
PROFESSIONAL AND PERSONAL SERVICES	19679	162	158	11402	6839	785	333	10117	205	7618	605	148	24	46	3	6	35	774	....
Barbers and hairdressers	185	1	.....	173	10	1	.....	126	20	12	13	3	.....	.....	.....	.....	2	8	....
Billiard & bowling saloon keepers & employés	8	.....	.....	8	.....	.....	.....	8	.....	.....	.....	.....	.....	.....	.....	.....	.....	.....	....
Boarding and lodging house keepers	171	.....	.....	51	91	14	15	136	2	18	9	3	.....	.....	.....	.....	.....	3	....
Clergymen	220	.....	.....	195	1	54	.....	218	.....	21	7	.....	.....	.....	1	.....	.....	3	....
Domestic servants	6201	13	153	491	5285	9	250	2873	59	2780	188	65	1	18	1	.....	9	200	....
Hotel and restaurant keepers and employés	705	14	2	561	114	13	1	502	16	120	37	5	.....	8	.....	.....	7	9	....
Journalists	22	.....	.....	21	.....	1	.....	21	.....	.....	.....	1	.....	.....	.....	.....	.....	.....	....
Laborers	8136	98	.....	7471	18	549	.....	3038	26	4145	263	50	20	4	1	1	12	492	....
Launderers and laundresses	474	.....	1	5	442	1	25	204	4	247	11	3	.....	.....	.....	.....	.....	4	....
Lawyers	163	.....	.....	150	.....	13	.....	162	.....	.....	.....	.....	.....	.....	.....	.....	.....	.....	....
Livery-stable keepers and hostlers	395	1	.....	390	.....	4	.....	307	.....	71	5	1	.....	.....	.....	.....	.....	11	....
Officials and employés (civil) of Government	612	.....	1	558	6	45	2	523	3	54	9	3	1	.....	.....	.....	.....	18	....
Physicians and surgeons	260	.....	.....	211	11	36	2	239	3	7	3	1	.....	1	.....	.....	.....	5	....
Soldiers, (U. S. A.)	248	.....	.....	248	.....	.....	.....	137	43	38	14	4	1	3	.....	.....	3	5	....
Teachers, (not specified)	861	.....	1	187	663	7	3	841	1	6	4	1	.....	7	.....	.....	.....	1	....
Teachers of painting, dancing, and music	105	.....	.....	42	62	1	.....	94	3	2	4	.....	.....	1	.....	.....	.....	1	....
TRADE AND TRANSPORTATION	10108	193	12	9137	210	548	8	8704	79	848	259	77	6	2	6	1	13	78	....
Trade.																			
Traders and dealers	3123	4	3	2810	43	255	8	2620	47	296	109	23	1	1	5	1	3	11	....
Hucksters, peddlers, and commercial travelers	415	7	.....	385	4	19	.....	295	1	83	21	1	.....	.....	.....	.....	.....	9	....
Clerks, salesmen, and accountants, (in stores)	2913	139	3	2593	126	52	.....	2666	17	119	43	37	1	.....	1	.....	.....	27	....
In banking and brokerage of money and stocks	254	.....	.....	231	.....	23	.....	240	.....	5	8	.....	.....	.....	.....	.....	.....	.....	....
In insurance	51	.....	.....	46	.....	5	.....	50	.....	.....	.....	.....	.....	.....	.....	.....	1	.....	....
Transportation.																			
Officials and employés of express companies	205	2	.....	198	.....	5	.....	189	1	14	.....	1	.....	.....	.....	.....	.....	.....	....
Officials and employés of railroad companies	542	3	.....	527	.....	13	.....	466	.....	56	14	.....	.....	.....	.....	.....	.....	6	....
Officials and employés of street R. R. companies	76	.....	.....	75	.....	1	.....	73	.....	2	.....	.....	.....	.....	.....	.....	.....	1	....
Officials and employés of telegraph companies	45	3	.....	38	4	.....	.....	44	.....	1	.....	.....	.....	.....	.....	.....	.....	.....	....
Carmen, draymen, teamsters, &c	809	7	.....	782	.....	20	.....	621	4	149	12	1	.....	.....	.....	.....	3	13	....
Sailors, steamboatmen, watermen, &c	719	3	.....	664	.....	52	.....	640	3	33	11	6	2	1	.....	.....	5	7	....
MANUFACTURES AND MINING	47007	2587	1854	28755	11627	1523	661	32242	601	8023	3803	683	29	36	4	25	47	1403	....
Bakers	215	5	.....	196	1	13	.....	153	7	38	5	7	1	.....	.....	.....	.....	2	....
Blacksmiths	931	2	.....	893	.....	36	.....	404	92	337	37	13	.....	2	.....	.....	1	38	....
Bookbinders and finishers	44	.....	.....	34	9	1	.....	38	2	1	2	1	.....	.....	.....	.....	.....	.....	....
Boot and shoe makers	587	1	.....	511	10	65	.....	293	41	154	48	8	1	.....	.....	.....	.....	23	....
Brewers and maltsters	16	.....	.....	15	.....	1	.....	11	.....	5	.....	.....	.....	.....	.....	.....	.....	.....	....
Brick & stone masons, marble & stone cutters	1547	4	.....	1464	.....	79	.....	876	16	456	48	39	.....	1	.....	10	4	86	....
Brick and tile makers	200	11	.....	187	.....	2	.....	8	.....	6	1	.....	.....	1	.....	.....	.....	178	....
Butchers	313	.....	.....	297	.....	16	.....	287	10	10	4	2	.....	.....	.....	.....	.....	.....	....
Cabinetmakers and upholsterers	229	3	.....	206	1	19	.....	157	27	16	18	1	1	1	.....	1	1	1	....
Car, carriage, and wagon makers	151	2	.....	140	.....	9	.....	129	3	6	7	.....	.....	.....	.....	.....	.....	6	....
Carpenters and joiners	3682	5	.....	3471	.....	203	.....	2948	16	252	127	27	3	2	.....	.....	.....	286	....
Cigarmakers and tobaccoworkers	264	4	9	136	108	7	.....	218	11	22	6	2	.....	.....	.....	.....	.....	5	....
Clerks and book-keepers, (in mftg. estab'ments)	95	.....	.....	95	.....	.....	.....	91	1	1	2	.....	.....	.....	.....	.....	.....	.....	....
Confectioners	111	5	.....	94	5	7	.....	80	9	9	3	2	.....	.....	1	.....	1	1	....
Coopers	99	.....	.....	85	.....	14	.....	74	1	15	2	.....	.....	.....	1	.....	2	2	....
Cotton and woolen mill operatives	20504	1953	1649	8408	7616	271	607	13442	125	4168	2004	272	3	3	1	2	10	463	....
Curriers, tanners, and leather-finishers	129	.....	.....	122	.....	7	.....	72	.....	43	5	2	.....	.....	.....	.....	.....	7	....
Distillers and rectifiers of liquors	2	.....	.....	1	.....	1	.....	2	.....	.....	.....	.....	.....	.....	.....	.....	.....	.....	....
Fishermen and oystermen	697	10	.....	640	.....	46	1	657	1	10	11	2	1	1	.....	.....	5	8	....
Harness and saddle makers	156	2	.....	131	16	7	.....	122	4	17	5	2	.....	1	.....	.....	2	3	....
Hat and cap makers	21	1	.....	15	5	.....	.....	17	.....	.....	2	1	.....	.....	.....	.....	.....	1	....
Iron and steel workers	1021	50	.....	948	9	14	.....	639	5	253	91	14	.....	.....	.....	.....	2	16	....
Lumbermen, raftsmen, and woodchoppers	22	.....	.....	20	.....	2	.....	13	.....	1	.....	7	.....	1	.....	.....	.....	.....	....
Machinists	1912	18	.....	1685	.....	209	.....	1357	24	208	241	47	5	2	.....	1	5	20	....
Millers	99	1	.....	89	.....	9	.....	89	1	5	3	.....	.....	.....	.....	.....	.....	.....	....
Milliners, dress and mantua makers	1673	1	15	7	1632	.....	18	1401	4	151	53	9	.....	.....	.....	.....	1	42	....
Miners	14	.....	.....	14	.....	.....	.....	7	.....	4	2	.....	.....	.....	.....	.....	.....	1	....
Painters and varnishers	1205	6	.....	1174	.....	25	.....	989	11	85	64	13	1	6	.....	.....	2	30	....
Paper-mill operatives	7	1	.....	5	1	.....	.....	7	.....	.....	.....	.....	.....	.....	.....	.....	.....	.....	....
Plasterers	141	.....	.....	138	.....	3	.....	91	.....	39	5	2	.....	.....	.....	.....	.....	4	....
Plumbers and gasfitters	154	.....	.....	153	.....	1	.....	103	2	17	26	6	.....	.....	.....	.....	1	.....	....
Printers	250	13	.....	223	7	7	.....	204	3	14	16	4	.....	.....	.....	.....	.....	3	....
Quarrymen	151	5	.....	144	.....	2	.....	50	1	53	12	18	.....	1	.....	3	.....	13	....
Saw-mill operatives	51	1	.....	47	1	2	.....	42	.....	1	2	.....	.....	.....	.....	.....	.....	6	....
Ship riggers, calkers, carpenters, and smiths	212	.....	.....	199	.....	13	.....	188	.....	11	3	2	1	.....	.....	.....	.....	7	....
Tailors, tailoresses, and seamstresses	797	5	4	234	512	23	19	598	15	125	34	3	.....	.....	.....	.....	.....	22	....
Tinners	256	2	.....	248	.....	6	.....	198	1	25	23	1	.....	.....	.....	.....	.....	8	....
Wheelwrights	183	.....	.....	163	.....	20	.....	165	.....	10	1	7	.....	.....	.....	.....	.....	.....	....

TABLE XXX.—STATE OF SOUTH CAROLINA.

OCCUPATIONS.	PERSONS OCCUPIED.																	
		AGE AND SEX.						SELECTED NATIVITY.										
		10 to 15.		16 to 59.		60 and over.												
	Number.	M.	F.	M.	F.	M.	F.	United States.	Germany.	Ireland.	England and Wales.	Scotland.	Sweden, Norway, and Denmark.	France.	Other north of Europe.	Italy.	Other south of Europe.	British America.	China and Japan.
POPULATION, 10 YEARS AND OVER	503763	56140	54032	166228	190464	19124	17775	495842	2702	3200	622	304	109	140	147	62	97	76	6
ALL OCCUPATIONS	263301	18968	11446	148719	65695	14668	3805	259840	1421	1259	257	148	79	52	34	48	60	15	1
AGRICULTURE	236654	17433	9414	117630	47096	12645	2436	206173	128	194	60	22	30	5	4	2	7	2	
Agricultural laborers	163528	17433	9414	82556	45502	6590	2033	163365	47	42	17	6	22	1	3		5		
Dairymen and dairywomen	16			5	9	1	1	9	1	6									
Farmers and planters	42546			34532	1584	6028	402	42256	74	137	41	15	8	1	1	2	2	2	
Farm and plantation overseers	179			177		2		178	1										
Gardeners, nurserymen, and vinegrowers	108			88		20		88	5	9	2	1		3					
Stock-raisers	2			2				2											
Stock-herders	18			16		2		18											
Turpentine farmers	5			5				5											
Turpentine laborers	249			247	1	1		249											
PROFESSIONAL AND PERSONAL SERVICES	34383	1234	1849	13365	15746	927	1262	33720	188	357	42	23	20	9	2	1	6	2	
Barbers and hairdressers	131	1		120	5	5		127	1	1	2								
Billiard & bowling saloon keepers & employés																			
Boarding and lodging house keepers	30			10	15	1	4	30											
Clergymen	553			482		71		531	2	7	6	3		1		1			
Domestic servants	16214	737	1683	1866	10794	213	921	16017	74	100	5	4	4	3			2		
Hotel and restaurant keepers and employés	350	11		278	50	5	6	330	25	18	4		2						
Journalists	30			30				28	1		1								
Laborers	10654	468	162	7958	1535	443	88	10458	37	137	4	4	7	2	1	1	1	1	
Launderers and laundresses	2430		3		2311	4	112	2414	4	11		1							
Lawyers	387			358		29		382	2	1		2							
Livery-stable keepers and hostlers	114	6		106		2		107		5	1					1			
Officials and employés (civil) of Government	703			656	17	30		635	9	44	6	5	3				1		
Physicians and surgeons	789			725	1	63		775	1	6	1	2	2		1		1		
Soldiers, (U. S. A.)	44			44				22	11	7	2	1		1					
Teachers, (not specified)	1074	1	1	459	553	40	20	1049	8	4	7		1	2			1		
Teachers of painting, dancing, and music	37			17	18	2		29	8										
TRADE AND TRANSPORTATION	8470	79		7881	194	290	26	7058	738	418	69	48	20	14	20	29	27	4	
Trade.																			
Traders and dealers	2804			2636	21	144	3	1994	507	172	34	29	10	8	13	13	11	1	
Hucksters, peddlers, and commercial travelers	325	1		142	143	18	23	273	10	31	3	1	1		1	4			
Clerks, salesmen, and accountants, (in stores)	2272	48		2180	22	22		1986	181	64	14	9	2	3	6	1	2	3	
In banking and brokerage of money and stocks	113			101		12		111		1		1							
In insurance	59			56		3		53	4	2									
Transportation.																			
Officials and employés of express companies	24	1		21		2		23				1							
Officials and employés of railroad companies	1211	3		1181	5	22		1164	7	30	5	1	1	1					
Officials and employés of street R. R. companies	22			22				15		7									
Officials and employés of telegraph companies	37	1		36				35		2									
Carmen, draymen, teamsters, &c	661	4		629		28		579	14	67		1							
Sailors, steamboatmen, watermen, &c	565	5		535		25		467	12	32	12	4	6	1		10	14		
MANUFACTURES AND MINING	13794	222	183	9843	2659	806	81	12889	367	290	86	55	9	24	8	13	20	7	1
Bakers	194	5		180	4	5		104	80	4		2		1	1	1	1		
Blacksmiths	1140	7		1062		71		1107	10	12	2	7				1		1	
Bookbinders and finishers	17	1		15	1			17											
Boot and shoe makers	538			506	3	29		450	43	28	7	5	1	1	1		2		
Brewers and maltsters	1			1					1										
Brick & stone masons, marble & stone cutters	494	9		458		27		469	3	16	2	4							
Brick and tile makers	15			11		4		15											
Butchers	189			166		23		177	8	4									
Cabinetmakers and upholsterers	180	2		168		10		150	15	7	2	1	1	2	1		1		
Car, carriage, and wagon makers	166	1		161		4		154	5	3	1	1	1				1		
Carpenters and joiners	2454	9		2160		285		2372	25	46	3	1		1			1	1	
Cigarmakers and tobaccoworkers	68	1		65	1	1		36	11		1			1					1
Clerks and book-keepers, (in mftg. estab'ments)	70			65		5		65	3	1	1								
Confectioners	26			25		1		19	4		1								
Coopers	294	4		269		21		288	1	2		1		1			1		
Cotton and woolen mill operatives	1064	131	154	374		396	9	1061	1		1	1							
Curriers, tanners, and leather-finishers	43	1		37		5		41						2					
Distillers and rectifiers of liquors	37			37				37											
Fishermen and oystermen	338	2		296		40		335								3			
Harness and saddle makers	104	2		99		3		89	3	6		1	2	3					
Hat and cap makers	14	2		10		2		14											
Iron and steel workers	76	5		68		3		63	5	4	2	1		1					
Lumbermen, raftsmen, and woodchoppers	101	2		92		7		101											
Machinists	198			190		8		171	2	4	10	6		1	3	1			
Millers	678	1		588	16	73		650	22	2	2	2						4	
Milliners, dress and mantua makers	538		8	2	520		8	513	3	16	2	2		1					
Miners	25			23		2		18	1	2	1							3	
Painters and varnishers	358	1		341		16		321	7	14	9	1	2	1		1	2		
Paper-mill operatives	44	1	1	25	17			44											
Plasterers	30			29		1		29		1									
Plumbers and gasfitters	33			31		2		24	2	6	1								
Printers	219	2		215		2		210	2	6		1							
Quarrymen	1			1				1											
Saw-mill operatives	271	4		262	2	3		266	4			1							
Ship riggers, calkers, carpenters, and smiths	94			92		2		75	3	4	2			1	1	2	4		
Tailors, tailoresses, and seamstresses	1990	2	16	271	1627	27	47	1882	45	52	3	2	1	2			2	1	
Tinners	134	7		125		2		125	3	5							1		
Wheelwrights	246			224		22		232	2	7	1	2		1					

TABLE XXX.—STATE OF TENNESSEE.

OCCUPATIONS.	PERSONS OCCUPIED.																		
		AGE AND SEX.						SELECTED NATIVITY.											
		10 to 15.		16 to 59.		60 and over.													
	Number.	M.	F.	M.	F.	M.	F.	United States.	Germany.	Ireland.	England and Wales.	Scotland.	Sweden, Norway, and Denmark.	France.	Other north of Europe.	Italy.	Other south of Europe.	British America.	China and Japan.
POPULATION, 10 YEARS AND OVER	890872	103716	99642	306328	329154	26110	25922	872077	4416	7831	2340	540	461	548	552	470	890	571	4
ALL OCCUPATIONS	367987	34091	7365	268463	35192	20031	2845	358262	2495	4200	1118	318	186	289	269	250	292	255	4
AGRICULTURE	267020	30877	4240	200298	13114	16778	1713	265541	322	632	151	59	43	37	90	34	59	38	....
Agricultural laborers	136925	30877	4240	86696	11821	3054	237	136558	62	174	33	13	12	5	15	9	22	13	....
Dairymen and dairywomen	75	.....	.....	61	11	.....	3	51	2	12	1	.....	.....	.....	.....	9	.....	.....	....
Farmers and planters	129550	.....	.....	113126	1282	13669	1473	128635	210	385	98	34	25	25	65	7	36	25	....
Farm and plantation overseers	9	.....	.....	9	.....	.....	.....	9	.....	.....	.....	.....	.....	.....	.....	.....	.....	.....	....
Gardeners, nurserymen, and vinegrowers	426	.....	.....	372	.....	54	.....	258	48	60	18	10	6	6	10	9	1	.....	....
Stock-raisers	4	.....	.....	4	.....	.....	.....	4	.....	.....	.....	.....	.....	.....	.....	.....	.....	.....	....
Stock-herders	12	.....	.....	11	.....	1	.....	12	.....	.....	.....	.....	.....	.....	.....	.....	.....	.....	....
Turpentine farmers	1	.....	.....	1	.....	.....	.....	1	.....	.....	.....	.....	.....	.....	.....	.....	.....	.....	....
Turpentine laborers	1	.....	.....	1	.....	.....	.....	1	.....	.....	.....	.....	.....	.....	.....	.....	.....	.....	....
PROFESSIONAL AND PERSONAL SERVICES	54396	2498	3024	26092	20250	1487	1045	51978	381	1503	163	38	49	73	26	82	45	42	....
Barbers and hairdressers	375	.....	.....	373	.....	2	.....	333	26	3	1	.....	.....	3	2	2	3	1	....
Billiard & bowling saloon keepers & employés	9	.....	.....	9	.....	.....	.....	6	.....	.....	1	.....	.....	.....	.....	1	.....	1	....
Boarding and lodging house keepers	102	.....	.....	60	36	5	1	74	5	15	5	.....	1	1	.....	.....	.....	1	....
Clergymen	1256	.....	.....	1076	.....	180	.....	1214	5	20	10	1	.....	1	2	.....	1	2	....
Domestic servants	24563	1092	2867	2541	16930	229	904	24205	58	200	26	7	19	12	5	.....	16	13	....
Hotel and restaurant keepers and employés	1257	15	9	1064	138	24	7	902	87	161	13	3	4	22	4	51	7	3	....
Journalists	84	.....	.....	83	.....	1	.....	73	3	3	3	.....	.....	.....	.....	.....	.....	1	....
Laborers	16780	1339	125	13976	629	666	45	15733	83	849	32	9	19	12	5	11	7	10	....
Launderers and laundresses	1555	.....	23	5	1456	13	58	1516	2	32	1	.....	.....	1	1	1	.....	1	....
Lawyers	1126	.....	.....	1084	.....	42	.....	1091	2	26	5	.....	.....	.....	1	1	.....	.....	....
Livery-stable keepers and hostlers	370	11	.....	350	.....	9	.....	342	6	12	3	1	.....	4	.....	.....	.....	2	....
Officials and employés (civil) of Government	1359	1	.....	1278	3	76	1	1248	15	71	12	3	3	1	1	2	.....	2	....
Physicians and surgeons	2229	.....	.....	2071	3	146	.....	2171	17	13	8	3	.....	2	1	2	1	2	....
Soldiers, (U. S. A.)	162	.....	.....	162	.....	.....	.....	83	18	38	8	5	.....	4	.....	.....	4	2	....
Teachers, (not specified)	2250	3	.....	1338	845	60	4	2190	9	28	9	5	1	4	1	.....	2	.....	....
Teachers of painting, dancing, and music	94	.....	.....	36	57	1	.....	69	14	3	5	.....	.....	1	.....	1	1	.....	....
TRADE AND TRANSPORTATION	17510	297	1	16798	84	322	8	15008	762	1091	180	56	23	64	71	94	104	44	4
Trade.																			
Traders and dealers	6741	3	1	6547	27	160	3	5563	472	377	77	26	10	41	40	51	56	21	1
Hucksters, peddlers, and commercial travelers	374	11	.....	343	3	17	.....	290	31	21	1	.....	.....	3	3	6	16	.....	3
Clerks, salesmen, and accountants, (in stores)	3626	199	.....	3362	12	53	.....	3206	171	102	56	18	3	12	20	8	19	11	....
In banking and brokerage of money and stocks	189	.....	.....	186	.....	3	.....	175	5	7	.....	1	.....	.....	1	.....	.....	.....	....
In insurance	150	.....	.....	148	.....	2	.....	144	1	2	1	.....	1	.....	.....	.....	.....	1	....
Transportation.																			
Officials and employés of express companies	196	3	.....	193	.....	.....	.....	183	3	6	1	1	.....	.....	1	.....	.....	.....	....
Officials and employés of railroad companies	3143	29	.....	3083	3	28	.....	2778	24	291	20	7	4	5	2	.....	3	8	....
Officials and employés of street R. R. companies	31	.....	.....	31	.....	.....	.....	15	.....	16	.....	.....	.....	.....	.....	.....	.....	.....	....
Officials and employés of telegraph companies	101	1	.....	100	.....	.....	.....	94	1	3	2	.....	1	.....	.....	.....	.....	.....	....
Carmen, draymen, teamsters, &c	1532	28	.....	1464	20	20	.....	1301	16	200	7	1	1	.....	1	1	3	.....	....
Sailors, steamboatmen, watermen, &c	643	1	.....	632	.....	10	.....	623	3	10	4	.....	.....	.....	.....	1	.....	2	....
MANUFACTURES AND MINING	29061	419	100	25275	1744	1444	79	25735	1030	974	624	165	71	115	82	40	84	131	....
Bakers	165	2	.....	158	3	2	.....	57	65	19	4	8	.....	3	3	.....	4	2	....
Blacksmiths	3623	12	.....	3388	.....	223	.....	3398	30	104	44	15	5	5	.....	.....	4	18	....
Bookbinders and finishers	43	2	1	34	6	.....	.....	38	1	.....	2	.....	.....	.....	.....	.....	2	.....	....
Boot and shoe makers	1688	5	.....	1540	1	142	.....	1412	146	69	21	5	9	6	5	2	7	6	....
Brewers and maltsters	40	.....	.....	40	.....	.....	.....	10	23	3	.....	.....	.....	2	1	.....	1	.....	....
Brick & stone masons, marble & stone cutters	1387	9	.....	1298	.....	80	.....	1187	23	106	42	10	2	2	6	2	1	6	....
Brick and tile makers	374	104	.....	268	2	.....	.....	367	.....	3	2	2	.....	.....	.....	.....	.....	.....	....
Butchers	239	3	.....	235	.....	1	.....	145	68	5	8	.....	.....	5	2	.....	2	3	....
Cabinetmakers and upholsterers	625	11	.....	567	.....	47	.....	545	54	3	6	.....	4	3	4	.....	4	2	....
Car, carriage, and wagon makers	917	2	.....	853	.....	62	.....	857	21	19	6	4	2	3	1	1	2	1	....
Carpenters and joiners	5177	7	.....	4905	.....	265	.....	4707	169	114	83	23	12	11	15	1	7	31	....
Cigarmakers and tobaccoworkers	29	.....	.....	29	.....	.....	.....	16	12	.....	1	.....	.....	.....	.....	.....	.....	.....	....
Clerks and book-keepers, (in mfg. estab'ments)	45	.....	.....	45	.....	.....	.....	38	.....	1	3	2	.....	.....	.....	.....	1	.....	....
Confectioners	142	.....	.....	135	.....	7	.....	80	22	5	1	.....	2	4	2	24	2	.....	....
Coopers	358	2	.....	300	.....	56	.....	305	36	11	.....	.....	.....	2	.....	.....	3	1	....
Cotton and woolen mill operatives	1079	66	71	531	385	17	9	1059	1	5	11	2	.....	.....	.....	.....	1	.....	....
Curriers, tanners, and leather-finishers	271	8	.....	246	.....	17	.....	234	9	14	7	1	.....	5	.....	.....	1	.....	....
Distillers and rectifiers of liquors	63	.....	.....	61	.....	2	.....	58	5	.....	.....	.....	.....	.....	.....	.....	.....	.....	....
Fishermen and oystermen	134	2	.....	123	1	8	.....	132	.....	2	.....	.....	.....	.....	.....	.....	.....	.....	....
Harness and saddle makers	655	2	.....	614	.....	39	.....	605	17	25	3	1	.....	.....	2	.....	1	1	....
Hat and cap makers	.....	.....	.....	.....	.....	.....	.....	.....	.....	.....	.....	.....	.....	.....	.....	.....	.....	.....	....
Iron and steel workers	874	29	.....	823	.....	22	.....	784	12	28	38	2	.....	1	4	.....	1	3	....
Lumbermen, raftsmen, and woodchoppers	395	12	.....	373	.....	10	.....	370	2	13	2	1	6	.....	.....	.....	.....	1	....
Machinists	467	.....	.....	457	.....	10	.....	323	18	36	54	23	.....	5	1	1	2	4	....
Millers	1454	4	.....	1309	.....	141	.....	1422	11	8	6	2	3	.....	1	.....	.....	1	....
Milliners, dress and mantua makers	334	.....	.....	1	332	.....	1	267	9	34	10	1	2	4	1	1	1	4	....
Miners	1058	72	.....	920	.....	66	.....	830	15	55	130	8	.....	1	13	.....	2	4	....
Painters and varnishers	792	6	.....	775	1	10	.....	661	30	37	26	10	5	5	4	.....	5	8	....
Paper-mill operatives	32	2	1	23	5	1	.....	28	.....	2	1	1	.....	.....	.....	.....	.....	.....	....
Plasterers	316	3	.....	309	.....	4	.....	289	1	15	7	1	.....	1	1	.....	.....	.....	....
Plumbers and gasfitters	59	.....	.....	59	.....	.....	.....	29	1	16	2	8	.....	.....	.....	2	.....	1	....
Printers	463	10	.....	446	1	6	.....	416	4	16	11	6	.....	5	.....	.....	1	4	....
Quarrymen	37	.....	.....	36	.....	1	.....	36	.....	1	.....	.....	.....	.....	.....	.....	.....	.....	....
Saw-mill operatives	646	16	.....	619	.....	11	.....	635	1	7	1	.....	.....	.....	.....	.....	.....	2	....
Ship riggers, calkers, carpenters, and smiths	35	.....	.....	35	.....	.....	.....	25	.....	3	1	.....	.....	.....	.....	.....	.....	6	....
Tailors, tailoresses, and seamstresses	1328	22	.....	408	807	29	62	1110	81	54	22	9	10	13	10	5	7	6	....
Tinners	335	3	.....	326	.....	6	.....	287	13	24	5	1	.....	1	.....	.....	1	3	....
Wheelwrights	696	.....	.....	627	.....	69	.....	684	3	3	4	.....	.....	.....	.....	.....	.....	2	....

TABLE XXX.—STATE OF TEXAS.

OCCUPATIONS.	PERSONS OCCUPIED.																		
		AGE AND SEX.						SELECTED NATIVITY.											
	Number.	10 to 15.		16 to 59.		60 and over.		United States.	Germany.	Ireland.	England and Wales.	Scotland.	Sweden, Norway, and Denmark.	France.	Other north of Europe.	Italy.	Other south of Europe.	British America.	China and Japan.
		M.	F.	M.	F.	M.	F.												
POPULATION, 10 YEARS AND OVER	571075	68970	65579	215431	198194	12955	9946	513470	22139	3721	1947	573	854	2060	10182	171	1254	822	18
ALL OCCUPATIONS	237126	13544	4216	186697	23690	8288	691	211206	9743	2317	1148	353	445	1078	265	74	1177	451	16
AGRICULTURE	166753	11711	2894	134226	10951	6785	186	155413	4226	466	354	116	191	383	77	3	659	120	2
Agricultural laborers	81123	11711	2894	54713	10110	1594	101	76639	1159	140	68	36	74	72	26	1	286	23	....
Dairymen and dairywomen	9	.....	.....	7	2	.....	.....	6	3	.....	.....	.....	.....	.....	.....	.....	.....	.....	....
Farmers and planters	79015	.....	.....	73120	810	5044	41	74073	2890	236	240	64	114	277	49	2	358	93	2
Farm and plantation overseers	29	.....	.....	29	.....	.....	.....	4	.....	.....	.....	.....	.....	1	.....	.....	.....	.....	....
Gardeners, nurserymen, and vinegrowers	214	.....	.....	180	6	25	3	108	58	8	12	2	1	17	2	....	[illegible]	.....	....
Stock-raisers	3338	.....	.....	3199	20	115	4	2797	85	67	28	[illegible]	1	11	.....	....	8	3	....
Stock-herders	2049	.....	.....	2009	[illegible]	.....	37	847	23	11	5	1	.....	4	.....	....	1	1	....
Turpentine farmers	.....	.....	.....	.....	.....	.....	.....	.....	.....	.....	.....	.....	.....	.....	.....	....	.....	.....	....
Turpentine laborers	.....	.....	.....	.....	.....	.....	.....	.....	.....	.....	.....	.....	.....	.....	.....	....	.....	.....	....
PROFESSIONAL AND PERSONAL SERVICES	40882	1605	1289	24639	11932	924	493	34353	1559	997	260	97	105	268	49	22	153	94	8
Barbers and hairdressers	183	1	.....	181	.....	1	.....	95	56	1	2	.....	.....	10	1	1	3	.....	....
Billiard & bowling saloon keepers & employés	8	.....	.....	8	.....	.....	.....	4	3	1	.....	.....	.....	.....	.....	....	.....	.....	....
Boarding and lodging house keepers	102	.....	.....	51	45	3	[illegible]	65	17	11	4	2	.....	1	.....	....	1	1	....
Clergymen	831	.....	.....	751	.....	80	.....	747	25	6	5	1	1	36	.....	....	10	.....	....
Domestic servants	13692	774	1093	2141	9130	174	380	12477	250	96	24	13	24	52	18	8	[illegible]	7	....
Hotel and restaurant keepers and employés	464	6	.....	409	36	9	4	320	65	15	8	.....	2	23	2	6	15	2	....
Journalists	67	.....	.....	66	.....	1	.....	61	3	.....	.....	.....	.....	[illegible]	.....	....	.....	.....	....
Laborers	14371	812	182	11689	1181	447	60	11225	484	254	52	19	58	76	18	5	37	14	8
Launderers and laundresses	1155	4	14	134	982	.....	21	1080	24	36	3	1	1	2	.....	....	1	1	....
Lawyers	1027	.....	.....	996	.....	31	.....	985	10	17	[illegible]	4	1	.....	1	1	.....	1	....
Livery-stable keepers and hostlers	246	2	.....	237	.....	7	.....	195	24	14	4	1	.....	2	.....	....	1	2	....
Officials and employés (civil) of Government	1091	3	.....	1055	3	29	1	904	96	42	11	3	1	7	1	....	7	6	....
Physicians and surgeons	1906	.....	.....	1845	1	60	.....	1825	43	4	10	6	2	6	.....	....	6	1	....
Soldiers, (U. S. A.)	3108	.....	.....	3108	.....	.....	.....	2158	260	446	93	28	14	16	7	1	26	44	....
Teachers, (not specified)	1621	.....	.....	1131	423	59	[illegible]	1418	92	33	18	7	.....	23	.....	....	7	7	....
Teachers of painting, dancing, and music	88	.....	.....	40	47	1	.....	56	21	2	1	1	.....	4	.....	....	2	.....	....
TRADE AND TRANSPORTATION	13612	70	.....	13337	35	169	1	10139	1583	404	213	48	56	204	95	30	154	47	6
Trade.																			
Traders and dealers	5770	1	.....	5662	11	95	1	4340	819	119	96	24	11	127	[illegible]	21	77	13	2
Hucksters, peddlers, and commercial travelers	189	1	.....	174	3	11	.....	80	28	8	3	1	2	3	.....	2	14	.....	....
Clerks, salesmen, and accountants, (in stores)	2791	20	.....	2760	1	10	.....	2209	299	57	52	12	11	25	13	5	47	12	....
In banking and brokerage of money and stocks	108	.....	.....	106	1	1	.....	89	11	4	3	.....	1	.....	.....	....	.....	.....	....
In insurance	55	.....	.....	54	.....	1	.....	51	3	.....	1	.....	.....	.....	.....	....	.....	.....	....
Transportation.																			
Officials and employés of express companies	32	.....	.....	32	.....	.....	.....	28	.....	2	1	.....	.....	.....	.....	....	.....	1	....
Officials and employés of railroad companies	632	1	.....	629	1	1	.....	448	23	127	13	4	2	3	5	....	1	1	....
Officials and employés of street R. R. companies	10	.....	.....	10	.....	.....	.....	6	.....	2	1	.....	.....	.....	.....	....	1	.....	....
Officials and employés of telegraph companies	74	.....	.....	58	16	.....	.....	63	4	1	2	.....	2	.....	.....	....	.....	2	....
Carmen, draymen, teamsters, &c	2802	18	.....	2751	33	.....	.....	2024	260	39	19	3	5	30	7	1	3	11	4
Sailors, steamboatmen, watermen, &c	645	6	.....	629	10	.....	.....	476	42	33	9	1	16	1	1	....	.....	2	....
MANUFACTURES AND MINING	15879	158	33	14495	772	410	11	11301	2375	450	321	92	93	223	44	19	211	190	....
Bakers	252	2	.....	244	.....	6	.....	74	85	7	1	5	2	17	[illegible]	1	10	.....	....
Blacksmiths	1790	10	.....	1711	.....	[illegible]	.....	1382	239	31	23	6	11	16	2	....	14	5	....
Bookbinders and finishers	19	.....	.....	17	1	1	.....	9	7	1	1	.....	.....	.....	.....	....	1	.....	....
Boot and shoe makers	628	1	.....	602	.....	25	.....	242	198	26	12	6	[illegible]	18	10	[illegible]	17	4	....
Brewers and maltsters	84	2	.....	81	.....	1	.....	21	58	1	.....	.....	1	1	2	....	.....	.....	....
Brick & stone masons, marble & stone cutters	791	1	.....	777	.....	13	.....	472	127	51	25	4	3	20	.....	....	13	1	....
Brick and tile makers	263	42	.....	216	1	4	.....	239	12	5	2	.....	.....	.....	.....	....	1	.....	....
Butchers	584	10	.....	565	.....	9	.....	298	147	44	12	1	2	18	1	....	13	1	....
Cabinetmakers and upholsterers	259	.....	.....	251	.....	8	.....	185	55	6	5	2	1	.....	1	....	4	.....	....
Car, carriage, and wagon makers	386	1	.....	374	.....	11	.....	315	49	.....	6	4	2	.....	.....	....	4	2	....
Carpenters and joiners	3760	5	.....	3645	.....	110	.....	2795	483	107	65	24	23	49	9	2	50	34	....
Cigarmakers and tobaccoworkers	39	1	.....	36	.....	2	.....	19	12	.....	.....	.....	1	1	.....	....	.....	.....	....
Clerks and book-keepers, (in mftg. estab'ments)	6	.....	.....	6	.....	.....	.....	3	2	.....	.....	.....	.....	1	.....	....	.....	.....	....
Confectioners	56	1	.....	50	5	.....	.....	28	17	2	.....	.....	2	2	.....	1	3	.....	....
Coopers	92	.....	.....	92	.....	.....	.....	66	17	5	.....	.....	.....	.....	.....	....	2	1	....
Cotton and woolen mill operatives	434	23	17	367	25	2	.....	376	30	4	14	.....	4	1	.....	....	4	.....	....
Curriers, tanners, and leather-finishers	47	.....	.....	47	.....	.....	.....	27	16	1	.....	.....	1	.....	.....	....	.....	.....	....
Distillers and rectifiers of liquors	6	.....	.....	6	.....	.....	.....	3	3	.....	.....	.....	.....	.....	.....	....	.....	.....	....
Fishermen and oystermen	57	4	.....	51	.....	2	.....	12	9	.....	2	1	.....	10	1	3	16	1	....
Harness and saddle makers	673	1	.....	652	.....	20	.....	536	101	9	5	4	.....	1	.....	....	3	5	....
Hat and cap makers	.....	.....	.....	.....	.....	.....	.....	.....	.....	.....	.....	.....	.....	.....	.....	....	.....	.....	....
Iron and steel workers	63	1	.....	61	.....	1	.....	44	5	9	3	.....	.....	.....	.....	....	.....	.....	....
Lumbermen, raftsmen, and woodchoppers	338	5	.....	308	.....	25	.....	322	3	.....	.....	.....	.....	1	.....	....	.....	12	....
Machinists	195	.....	.....	190	.....	5	.....	140	19	6	15	7	.....	3	1	....	1	2	....
Millers	493	1	.....	472	8	11	1	414	59	.....	11	2	3	1	.....	2	1	.....	....
Milliners, dress and mantua makers	173	.....	3	2	164	4	.....	131	14	5	6	[illegible]	2	5	.....	1	1	1	....
Miners	13	.....	.....	13	.....	.....	.....	3	.....	[illegible]	3	.....	.....	.....	.....	1	1	.....	....
Painters and varnishers	371	5	.....	364	.....	2	.....	240	58	21	19	6	2	5	5	....	4	11	....
Paper-mill operatives	.....	.....	.....	.....	.....	.....	.....	.....	.....	.....	.....	.....	.....	.....	.....	....	.....	.....	....
Plasterers	72	2	.....	69	.....	1	.....	51	3	12	5	.....	.....	.....	.....	....	.....	1	....
Plumbers and gasfitters	12	.....	.....	12	.....	.....	.....	8	.....	3	1	.....	.....	.....	.....	....	.....	.....	....
Printers	375	15	.....	358	.....	2	.....	343	7	4	6	.....	.....	2	.....	....	1	11	....
Quarrymen	14	.....	.....	14	.....	.....	.....	8	.....	.....	.....	.....	.....	.....	.....	....	.....	6	....
Sawmill operatives	446	5	.....	432	4	5	.....	389	29	8	6	1	.....	1	2	1	3	3	....
Shipbuilders, calkers, carpenters, and smiths	69	.....	.....	69	.....	.....	.....	36	12	3	5	2	6	1	1	....	.....	3	....
Tailors, tailoresses, and seamstresses	772	1	12	266	434	11	8	394	182	22	16	1	5	15	[illegible]	....	15	51	....
Tinners	260	6	.....	260	2	1	.....	175	62	5	5	3	.....	1	.....	....	3	5	....
Wheelwrights	421	1	.....	409	.....	11	.....	308	70	4	8	.....	4	4	.....	2	5	7	....

TABLE XXX.—TERRITORY OF UTAH.

OCCUPATIONS.	PERSONS OCCUPIED.																	
		AGE AND SEX.						SELECTED NATIVITY.										
	Number.	10 to 15.		16 to 59.		60 and over.		United States.	Germany.	Ireland.	England and Wales.	Scotland.	Sweden, Norway, and Denmark.	France.	Other north of Europe.	Italy.	Other south of Europe.	British America.	China and Japan.
		M.	F.	M.	F.	M.	F.												
POPULATION, 10 YEARS AND OVER	56515	6755	6606	20309	19433	1665	1747	27187	342	480	17079	2284	7031	60	191	71	330	656	426
ALL OCCUPATIONS	21517	597	235	18885	812	960	28	8976	321	345	7134	1021	2825	41	153	21	140	131	73
AGRICULTURE	10428	363	4	9459	7	595		4542	57	76	3354	465	1577	5	58	2	81	59	
Agricultural laborers	3048	363	4	2643	3	35		1693	6	2	790	94	392	1	16		18	9	
Dairymen and dairywomen	17			15	2			9			7		1						
Farmers and planters	7044			6542	2	500		2697	47	71	2433	360	1153	4	42	2	63	50	
Farm and plantation overseers																			
Gardeners, nurserymen, and vinegrowers	112			75		37		31	1	2	67	3	8						
Stock-raisers	46			45		1		29	2		12		1						
Stock-herders	148			126		22		72		1	44	8	22						
Turpentine farmers																			
Turpentine laborers																			
PROFESSIONAL AND PERSONAL SERVICES	5317	198	222	4021	685	165	26	2126	60	121	1801	269	688	15	44	4	25	11	73
Barbers and hairdressers	28			27		1		12		1	12	2		1					
Billiard & bowling saloon keepers & employés	3			3				3											
Boarding and lodging house keepers	3			3				1	1				1						
Clergymen	47			40		7		28			13	1	4					1	
Domestic servants	992	40	217	114	600	3	18	357	[illegible]	18	363	46	164		9		4	1	15
Hotel and restaurant keepers and employés	141	3		130	6	2		70	13	6	26	2	7	3	2	1	1	2	
Journalists	13			13				6		1	[illegible]	2						1	
Laborers	3457	153	2	3168	1	131	2	1273	22	47	1266	200	491	9	29	3	17	2	41
Launderers and laundresses	42			18	24			9		2	8		1		1		1		17
Lawyers	23			22		1		21		1	1								
Livery-stable keepers and hostlers	20			20				12	2		4							1	
Officials and employés (civil) of Government	103			98		5		68	1	3	23	1	4					3	
Physicians and surgeons	46			39		7		33		1	8	1	1	1					
Soldiers, (U. S. A.)	117			117				61	10	35	6	2	1					1	
Teachers, (not specified)	136		3	84	44	3	2	89	1	3	31	6	3	1				1	
Teachers of painting, dancing, and music	4			1	2	1		1			3								
TRADE AND TRANSPORTATION	1665	19	5	1619	12	10		1004	77	47	329	54	54	5	10	2	6	21	
Trade.																			
Traders and dealers	239			237		2		101	32	5	68	5	7	3	7	1	3	1	
Hucksters, peddlers, and commercial travelers	16			16				9	1		4	1							
Clerks, salesmen, and accountants, (in stores)	326	3	1	314	3	5		127	18	8	124	15	18	1	3	1	1	7	
In banking and brokerage of money and stocks	10			10				8			1	1							
In insurance	1			1				1											
Transportation.																			
Officials and employés of express companies	6			6				4			1								
Officials and employés of railroad companies	513			508		5		403	2	26	33	9	2				1	1	
Officials and employés of street R. R. companies																			
Officials and employés of telegraph companies	53	4	3	39	7			34		1	[illegible]	3	5					4	
Carmen, draymen, teamsters, &c	402	6		393	1	[illegible]		246	21	6	83	19	14					5	
Sailors, steamboatmen, watermen, &c	58			57		1		40	1	1	4	1	6		1			3	
MANUFACTURES AND MINING	4107	17	4	3786	108	190	2	1304	127	101	1650	233	506	16	41	13	28	40	
Bakers	26			25		1		3	3		14	2	1		2			1	
Blacksmiths	340	1		323		16		110	18	18	115	17	51	2	1		2	3	
Bookbinders and finishers	2			2							2								
Boot and shoe makers	379	1		337		41		47	21	10	192	19	76	1	3		4	3	
Brewers and maltsters	17			17				2	7		6		1						
Brick & stone masons, marble & stone cutters	306			276		30		75	3	2	171	17	33		1		1	2	
Brick and tile makers	36			35		1		10	1	1	17		6					1	
Butchers	51			50		1		10	2		33	1	2	1	1				
Cabinetmakers and upholsterers	91	1		88		2		21	3		24	4	31	1			5	2	
Car, carriage, and wagon makers	55			55				23		2	20	1	9						
Carpenters and joiners	744			704		40		306	22	[illegible]	232	37	110	2	[illegible]		[illegible]	7	
Cigarmakers and tobaccoworkers																			
Clerks and book-keepers, (in mftg. estab'ments)	2			2				2											
Confectioners	2			2				1				1						1	
Coopers	68			61		7		32	1		12	2	18		1				
Cotton and woolen mill operatives	239	[illegible]	4	186	27	11	2	67	5	2	109	23	25	1	3		3	2	
Curriers, tanners, and leather-finishers	29			29				7			18	1							
Distillers and rectifiers of liquors	1			1						1									
Fishermen and oystermen	9			8		1		1			3		5						
Harness and saddle makers	56			55		1		16	1		33	2	3						
Hat and cap makers																			
Iron and steel workers	35			35				8		2	10	4	4	1	2		3		
Lumbermen, raftsmen, and woodchoppers	64			63		1		43	1	1	13	1	1					1	
Machinists	41			41				9		1	25	3	2		1				
Millers	80			76		4		36	3		27	7	3		3				
Milliners, dress and mantua makers	50				50			18	1	1	25	2	3						
Miners	519			514		5		237	17	17	139	49	29	2	2	[illegible]	3	11	
Painters and varnishers	90	1		83		6		15	2	5	59	3	6						
Paper-mill operatives																			
Plasterers	46			46				12			29	1	4						
Plumbers and gasfitters																			
Printers	45	1		43		1		12			26	5					1		
Quarrymen	56			56				12	9	16	3	1	1	3	4	7			
Saw-mill operatives	38			37		1		12			13	5	5		1			2	
Ship riggers, calkers, carpenters, and smiths	3			[illegible]		1					2		1						
Tailors, tailoresses, and seamstresses	137			110	27			16	2	3	70	5	30		5		1	1	
Tinners	34			30		4		9	1		19		4					1	
Wheelwrights	50			49		1		22	1		19	4	2						

TABLE XXX.—STATE OF VERMONT.

OCCUPATIONS.	PERSONS OCCUPIED.																		
		AGE AND SEX.						SELECTED NATIVITY.											
	Number.	10 to 15.		16 to 59.		60 and over.		United States.	Germany.	Ireland.	England and Wales.	Scotland.	Sweden, Norway, and Denmark.	France.	Other north of Europe.	Italy.	Other south of Europe.	British America.	China and Japan.
		M.	F.	M.	F.	M.	F												
POPULATION, 10 YEARS AND OVER	258751	21314	20448	91023	92406	16911	16649	216109	334	12730	2303	1123	125	85	22	15	36	25813	....
ALL OCCUPATIONS	108763	1615	609	84821	12512	8827	379	89890	194	6210	1125	447	55	52	4	6	11	10756	....
AGRICULTURE	57983	1280	.....	49364	93	7245	1	50920	30	1998	360	232	2	9	1	2	.....	4429	....
Agricultural laborers	23692	1280	.....	21492	4	915	1	19474	9	705	145	59	2	7	1	1	.....	3289	....
Dairymen and dairywomen	.....	.....	.....	.....	.....	.....	.....	.....	.....	.....	.....	.....	.....	.....	.....	.....	.....	.....	....
Farmers and planters	34144	.....	.....	27738	89	6317	.....	31374	16	1259	201	167	.....	1	.....	1	.....	1125	....
Farm and plantation overseers	4	.....	.....	4	.....	.....	.....	3	.....	.....	.....	.....	.....	.....	.....	.....	.....	1	....
Gardeners, nurserymen, and vinegrowers	122	.....	.....	109	.....	13	.....	49	5	34	13	6	.....	1	.....	.....	.....	14	....
Stock-raisers	.....	.....	.....	.....	.....	.....	.....	.....	.....	.....	.....	.....	.....	.....	.....	.....	.....	.....	....
Stock-herders	.....	.....	.....	.....	.....	.....	.....	.....	.....	.....	.....	.....	.....	.....	.....	.....	.....	.....	....
Turpentine farmers	.....	.....	.....	.....	.....	.....	.....	.....	.....	.....	.....	.....	.....	.....	.....	.....	.....	.....	....
Turpentine laborers	.....	.....	.....	.....	.....	.....	.....	.....	.....	.....	.....	.....	.....	.....	.....	.....	.....	.....	....
PROFESSIONAL AND PERSONAL SERVICES	21032	206	547	8847	10468	627	337	15520	46	2162	177	40	42	29	2	2	6	3002	....
Barbers and hairdressers	107	.....	.....	106	.....	1	.....	84	.....	1	2	1	.....	1	.....	.....	3	15	....
Billiard & bowling saloon keepers & employés	20	.....	.....	20	.....	.....	.....	18	.....	.....	.....	.....	.....	.....	.....	.....	.....	2	....
Boarding and lodging house keepers	46	.....	.....	26	16	4	.....	38	.....	3	1	.....	.....	.....	.....	.....	.....	4	....
Clergymen	591	.....	.....	539	.....	52	.....	527	.....	17	11	1	.....	7	.....	.....	.....	28	....
Domestic servants	9588	56	513	123	8507	71	318	7897	7	688	68	30	2	6	.....	.....	1	886	....
Hotel and restaurant keepers and employés	592	6	.....	487	82	17	.....	541	.....	18	8	1	.....	.....	.....	.....	.....	21	....
Journalists	41	.....	.....	41	.....	.....	.....	37	.....	.....	1	.....	.....	.....	.....	.....	.....	3	....
Laborers	6426	141	.....	5006	8	370	1	2961	29	1385	71	3	38	8	2	1	2	1925	....
Launderers and laundresses	66	.....	.....	1	61	.....	4	32	1	21	.....	.....	.....	.....	.....	.....	.....	12	....
Lawyers	72	.....	.....	48	.....	24	.....	35	1	2	3	1	.....	.....	.....	.....	.....	30	....
Livery-stable keepers and hostlers	293	.....	.....	285	.....	8	.....	264	.....	9	.....	.....	.....	.....	.....	.....	.....	20	....
Officials and employés (civil) of Government	307	.....	.....	288	6	13	.....	298	2	.....	.....	1	.....	.....	.....	1	.....	5	....
Physicians and surgeons	569	.....	.....	518	2	49	.....	549	.....	3	1	.....	.....	.....	.....	.....	.....	16	....
Soldiers, (U. S. A.)	4	.....	.....	4	.....	.....	.....	1	.....	.....	.....	.....	.....	.....	.....	.....	.....	3	....
Teachers, (not specified)	1895	.....	34	159	1691	2	9	1854	3	7	5	1	.....	5	.....	.....	.....	20	....
Teachers of painting, dancing, and music	109	.....	.....	34	73	2	.....	103	1	.....	.....	.....	1	1	.....	.....	.....	3	....
TRADE AND TRANSPORTATION	7132	20	.....	6943	30	138	1	6140	32	424	47	20	.....	3	1	1	1	463	....
Trade.																			
Traders and dealers	2477	.....	.....	2393	9	74	1	2296	13	33	11	4	.....	1	.....	.....	.....	119	....
Hucksters, peddlers, and commercial travelers	317	.....	.....	299	2	16	.....	280	12	8	.....	1	.....	1	1	.....	.....	14	....
Clerks, salesmen, and accountants, (in stores)	1273	14	.....	1235	16	8	.....	1217	5	8	8	2	.....	.....	.....	1	1	31	....
In banking and brokerage of money and stocks	103	.....	.....	97	1	5	.....	103	.....	.....	.....	.....	.....	.....	.....	.....	.....	.....	....
In insurance	131	.....	.....	125	.....	6	.....	130	.....	1	.....	.....	.....	.....	.....	.....	.....	.....	....
Transportation.																			
Officials and employés of express companies	57	.....	.....	56	.....	1	.....	57	.....	.....	.....	.....	.....	.....	.....	.....	.....	.....	....
Officials and employés of railroad companies	1592	.....	.....	1589	.....	3	.....	1077	.....	321	20	11	.....	1	.....	.....	.....	162	....
Officials and employés of street R. R. companies	.....	.....	.....	.....	.....	.....	.....	.....	.....	.....	.....	.....	.....	.....	.....	.....	.....	.....	....
Officials and employés of telegraph companies	53	3	.....	49	1	.....	.....	46	.....	1	1	.....	.....	.....	.....	.....	.....	5	....
Carmen, draymen, teamsters, &c	846	2	.....	824	.....	20	.....	700	1	46	6	1	.....	.....	.....	.....	.....	92	....
Sailors, steamboatmen, watermen, &c	101	.....	.....	98	.....	3	.....	66	.....	1	.....	.....	.....	.....	.....	.....	.....	34	....
MANUFACTURES AND MINING	22616	109	62	19667	1921	817	40	17310	86	1626	541	155	11	11	.....	1	4	2862	....
Bakers	62	2	.....	58	2	.....	.....	41	1	.....	1	4	.....	.....	.....	.....	.....	15	....
Blacksmiths	1415	2	.....	1352	.....	61	.....	1075	2	50	9	9	1	.....	.....	.....	.....	268	....
Bookbinders and finishers	19	.....	.....	18	.....	1	.....	18	.....	.....	.....	.....	.....	.....	.....	.....	.....	1	....
Boot and shoe makers	1107	1	.....	1002	.....	104	.....	802	2	55	9	3	.....	.....	.....	.....	.....	235	....
Brewers and maltsters	8	.....	.....	8	.....	.....	.....	7	.....	.....	.....	1	.....	.....	.....	.....	.....	.....	....
Brick & stone masons, marble & stone cutters	1328	3	.....	1266	.....	59	.....	874	1	238	22	10	.....	.....	.....	.....	.....	183	....
Brick and tile makers	133	.....	.....	132	.....	1	.....	53	.....	2	1	.....	.....	.....	.....	.....	.....	77	....
Butchers	269	.....	.....	260	.....	9	.....	245	4	3	3	.....	.....	.....	.....	.....	.....	14	....
Cabinetmakers and upholsterers	454	3	.....	437	.....	14	.....	4 6	6	2	6	2	1	.....	.....	.....	.....	29	....
Car, carriage, and wagon makers	413	1	.....	397	2	13	.....	383	.....	5	1	3	.....	.....	.....	.....	.....	21	....
Carpenters and joiners	3670	2	.....	3410	.....	258	.....	3272	7	31	15	.....	.....	1	.....	.....	.....	344	....
Cigarmakers and tobaccoworkers	43	.....	.....	41	2	.....	.....	24	10	.....	5	.....	.....	.....	.....	.....	.....	4	....
Clerks and book-keepers, (in mftg. estab'ments)	19	.....	.....	18	.....	1	.....	16	.....	1	1	.....	.....	.....	.....	.....	.....	1	....
Confectioners	22	.....	.....	22	.....	.....	.....	20	.....	.....	.....	.....	.....	.....	.....	.....	.....	2	....
Coopers	277	.....	.....	233	.....	44	.....	239	.....	7	.....	2	.....	1	.....	.....	.....	28	....
Cotton and woolen mill operatives	3182	73	46	2375	653	34	1	2277	21	358	76	29	8	.....	.....	.....	.....	411	....
Curriers, tanners, and leather-finishers	233	1	.....	228	.....	4	.....	181	.....	18	2	2	.....	.....	.....	.....	.....	30	....
Distillers and rectifiers of liquors	1	.....	.....	1	.....	.....	.....	1	.....	.....	.....	.....	.....	.....	.....	.....	.....	.....	....
Fishermen and oystermen	27	1	.....	20	.....	6	.....	11	.....	.....	.....	.....	.....	2	.....	.....	.....	14	....
Harness and saddle makers	377	1	.....	361	.....	15	.....	308	1	10	1	.....	.....	.....	.....	.....	1	56	....
Hat and cap makers	3	.....	2	.....	1	.....	.....	3	.....	.....	.....	.....	.....	.....	.....	.....	.....	.....	....
Iron and steel workers	251	.....	.....	251	.....	.....	.....	169	1	30	3	1	.....	.....	.....	.....	.....	47	....
Lumbermen, raftsmen, and woodchoppers	295	1	.....	289	.....	5	.....	205	.....	3	1	1	.....	.....	.....	.....	.....	85	....
Machinists	531	.....	.....	522	.....	9	.....	439	.....	24	8	8	.....	.....	.....	.....	.....	51	....
Millers	354	.....	.....	325	.....	29	.....	331	1	1	5	2	.....	.....	.....	.....	.....	15	....
Milliners, dress and mantua makers	836	.....	8	.....	817	.....	11	766	1	20	3	.....	.....	1	.....	.....	.....	45	....
Miners	231	.....	.....	231	.....	.....	.....	83	.....	54	62	.....	.....	.....	.....	1	.....	31	....
Painters and varnishers	850	4	.....	833	.....	13	.....	702	3	17	11	2	.....	2	.....	.....	1	112	....
Paper-mill operatives	130	1	.....	115	9	5	.....	114	1	3	3	.....	.....	.....	.....	.....	.....	9	....
Plasterers	12	.....	.....	12	.....	.....	.....	7	.....	1	.....	.....	.....	.....	.....	.....	.....	4	....
Plumbers and gasfitters	17	.....	.....	17	.....	.....	.....	13	.....	2	1	.....	.....	.....	.....	.....	.....	1	....
Printers	188	3	.....	171	10	4	.....	171	.....	.....	4	1	.....	.....	.....	.....	.....	12	....
Quarrymen	1075	.....	.....	1072	.....	3	.....	226	1	486	205	5	.....	.....	.....	.....	1	148	....
Saw-mill operatives	992	2	.....	971	.....	19	.....	711	.....	28	9	5	1	1	.....	.....	.....	237	....
Ship riggers, calkers, carpenters, and smiths	54	.....	.....	49	.....	5	.....	12	.....	1	2	.....	.....	.....	.....	.....	.....	39	....
Tailors, tailoresses, and seamstresses	679	.....	1	257	376	21	24	539	12	58	13	6	.....	2	.....	.....	.....	49	....
Tinners	245	.....	.....	243	.....	2	.....	211	.....	7	3	1	.....	.....	.....	.....	.....	23	....
Wheelwrights	419	.....	.....	414	.....	35	.....	358	.....	9	2	1	.....	.....	.....	.....	.....	79	....

TABLE XXX.—STATE OF VIRGINIA.

OCCUPATIONS.	PERSONS OCCUPIED.																		
		AGE AND SEX.						SELECTED NATIVITY.											
		10 to 15.		16 to 59.		60 and over.													
	Number.	M.	F.	M.	F.	M.	F.	United States.	Germany.	Ireland.	England and Wales.	Scotland.	Sweden, Norway, and Denmark.	France.	Other north of Europe.	Italy.	Other south of Europe.	British America.	China and Japan.
POPULATION, 10 YEARS AND OVER	890056	96439	93576	295262	333752	35754	35273	876699	3933	5042	2000	684	68	358	393	157	214	317	8
ALL OCCUPATIONS	412665	33954	14392	275501	58026	28009	2783	407093	1851	1991	844	277	47	129	64	61	75	139	3
AGRICULTURE	244550	27074	3876	179627	11880	21381	712	243227	360	460	256	95	13	26	13	8	26	37	3
Agricultural laborers	162604	27074	3876	111795	11136	8300	423	162234	99	151	53	20	3	4	7	4	9	11	1
Dairymen and dairywomen	48	.....	.....	35	10	1	2	36	2	5	3	.....	2	.....	.....	.....	.....	.....	.....
Farmers and planters	80739	.....	.....	66875	728	12849	287	79941	212	256	176	64	8	19	1	4	14	25	2
Farm and plantation overseers	290	.....	.....	281	.....	9	.....	289	.....	.....	1	.....	.....	.....	.....	.....	.....	.....	.....
Gardeners, nurserymen, and vinegrowers	794	.....	.....	575	2	217	.....	659	45	47	23	8	.....	2	5	.....	3	1	.....
Stock-raisers	5	.....	.....	4	1	.....	.....	5	.....	.....	.....	.....	.....	.....	.....	.....	.....	.....	.....
Stock-herders	23	.....	.....	17	3	3	.....	23	.....	.....	.....	.....	.....	.....	.....	.....	.....	.....	.....
Turpentine farmers	.....	.....	.....	.....	.....	.....	.....	.....	.....	.....	.....	.....	.....	.....	.....	.....	.....	.....	.....
Turpentine laborers	.....	.....	.....	.....	.....	.....	.....	.....	.....	.....	.....	.....	.....	.....	.....	.....	.....	.....	.....
PROFESSIONAL AND PERSONAL SERVICES	98521	4832	10030	37362	41181	3213	1903	97540	235	524	93	22	10	21	12	7	12	26	.....
Barbers and hairdressers	364	2	.....	356	.....	6	.....	341	17	1	1	.....	.....	1	.....	2	1	.....	.....
Billiard & bowling saloon keepers & employés	4	.....	.....	4	.....	.....	.....	4	.....	.....	.....	.....	.....	.....	.....	.....	.....	.....	.....
Boarding and lodging house keepers	90	.....	.....	25	51	7	7	89	.....	1	.....	.....	.....	.....	.....	.....	.....	.....	.....
Clergymen	1073	.....	.....	925	.....	148	.....	1029	15	16	6	3	.....	.....	1	.....	.....	.....	.....
Domestic servants	54008	3428	9760	4313	34614	467	1426	53846	43	96	7	1	.....	5	2	.....	2	4	.....
Hotel and restaurant keepers and employés	894	12	[illegible]	782	68	28	2	818	39	23	5	.....	.....	[illegible]	2	2	.....	1	.....
Journalists	98	.....	.....	96	.....	2	.....	96	2	.....	.....	.....	.....	.....	.....	.....	.....	.....	.....
Laborers	27730	1292	222	23110	1059	1991	56	27462	54	184	16	3	2	.....	3	.....	.....	5	.....
Launderers and laundresses	3623	.....	37	128	3277	6	175	3599	3	19	.....	.....	.....	.....	.....	.....	.....	1	.....
Lawyers	1075	.....	.....	1004	.....	71	.....	1067	1	1	4	1	.....	.....	.....	.....	.....	1	.....
Livery-stable keepers and hostlers	310	12	.....	286	.....	12	.....	304	1	3	.....	.....	.....	2	.....	.....	.....	.....	.....
Officials and employés (civil) of Government	1839	3	.....	1725	24	85	2	1774	14	26	16	1	.....	.....	2	.....	.....	4	.....
Physicians and surgeons	2126	.....	.....	1825	5	183	113	2105	7	4	8	.....	.....	1	.....	.....	.....	1	.....
Soldiers, (U. S. A.)	464	.....	.....	464	.....	.....	.....	267	3	134	16	12	5	5	1	1	7	6	.....
Teachers, (not specified)	2521	.....	4	1111	1247	134	25	2493	[illegible]	6	7	1	2	1	.....	1	.....	1	.....
Teachers of painting, dancing, and music	109	.....	.....	61	43	5	.....	90	13	.....	3	.....	.....	2	1	.....	.....	.....	.....
TRADE AND TRANSPORTATION	20181	261	10	19091	159	640	20	18696	562	583	122	47	10	40	23	36	14	20	.....
Trade.																			
Traders and dealers	6837	9	1	6531	80	212	4	5991	400	255	59	24	4	26	13	30	7	10	.....
Hucksters, peddlers, and commercial travelers	555	.....	.....	468	45	31	11	518	14	14	3	1	.....	1	4	.....	.....	.....	.....
Clerks, salesmen, and accountants, (in stores)	3949	120	5	3686	19	118	1	3777	65	49	25	10	.....	7	1	2	4	4	.....
In banking and brokerage of money and stocks	207	.....	.....	193	.....	14	.....	199	1	3	3	.....	.....	.....	.....	.....	.....	1	.....
In insurance	170	.....	.....	167	.....	3	.....	162	5	3	.....	.....	.....	.....	.....	.....	.....	.....	.....
Transportation.																			
Officials and employés of express companies	35	.....	.....	34	.....	1	.....	34	.....	1	.....	.....	.....	.....	.....	.....	.....	.....	.....
Officials and employés of railroad companies	3140	32	.....	3064	5	38	1	2941	16	160	11	5	.....	.....	1	2	.....	3	.....
Officials and employés of street R. R. companies	11	1	.....	10	.....	.....	.....	11	.....	.....	.....	.....	.....	.....	.....	.....	.....	.....	.....
Officials and employés of telegraph companies	34	3	.....	29	.....	2	.....	32	.....	1	1	.....	.....	.....	.....	.....	.....	.....	.....
Carmen, draymen, teamsters, &c	1575	15	.....	1495	.....	65	.....	1514	12	43	1	.....	1	1	.....	.....	.....	2	.....
Sailors, steamboatmen, watermen, &c	2489	56	.....	2358	.....	75	.....	2442	8	16	8	4	4	2	2	.....	[illegible]	.....	.....
MANUFACTURES AND MINING	49413	1787	476	39421	4806	2775	148	47630	694	424	373	113	14	42	16	10	23	56	.....
Bakers	350	7	.....	325	12	6	.....	252	64	15	5	10	1	1	.....	.....	1	.....	.....
Blacksmiths	4077	59	.....	3656	.....	362	.....	3988	30	30	16	8	.....	.....	2	.....	.....	3	.....
Bookbinders and finishers	34	2	.....	32	.....	.....	.....	31	3	.....	.....	.....	.....	.....	.....	.....	.....	.....	.....
Boot and shoe makers	2986	20	.....	2716	.....	250	.....	2839	63	39	13	6	.....	11	4	5	2	4	.....
Brewers and maltsters	23	.....	.....	23	.....	.....	.....	10	11	1	.....	.....	1	.....	.....	.....	.....	.....	.....
Brick & stone masons, marble & stone cutters	1564	9	.....	1401	.....	154	.....	1458	10	56	28	10	.....	.....	.....	.....	1	1	.....
Brick and tile makers	212	16	.....	191	.....	5	.....	210	1	1	.....	.....	.....	.....	.....	.....	.....	.....	.....
Butchers	489	.....	.....	469	.....	20	.....	394	77	4	6	.....	1	4	.....	.....	3	.....	.....
Cabinetmakers and upholsterers	583	8	.....	530	.....	45	.....	528	38	4	7	1	.....	.....	.....	.....	2	2	.....
Car, carriage, and wagon makers	740	4	.....	678	.....	58	.....	728	3	4	2	.....	.....	.....	.....	.....	.....	3	.....
Carpenters and joiners	6912	38	.....	6377	.....	497	.....	6808	41	20	12	15	.....	2	2	1	1	3	.....
Cigarmakers and tobaccoworkers	6138	1011	269	3965	792	91	10	6106	20	3	5	3	.....	.....	.....	.....	1	.....	.....
Clerks and book-keepers, (in mfg. estab'ments)	179	.....	.....	174	1	4	.....	176	.....	2	1	.....	.....	.....	.....	.....	.....	.....	.....
Confectioners	210	2	.....	198	1	8	1	133	60	2	2	.....	1	7	.....	2	1	.....	.....
Coopers	1213	20	.....	1026	.....	167	.....	1193	9	4	.....	1	.....	.....	1	.....	1	2	.....
Cotton and woolen mill operatives	1971	141	145	1149	501	31	4	1949	4	9	4	1	1	.....	.....	.....	.....	3	.....
Curriers, tanners, and leather-finishers	262	7	.....	232	.....	23	.....	248	5	4	2	.....	.....	1	1	1	.....	.....	.....
Distillers and rectifiers of liquors	48	.....	.....	45	.....	3	.....	37	3	5	2	.....	.....	1	.....	.....	.....	.....	.....
Fishermen and oystermen	3580	211	.....	3191	.....	178	.....	3374	1	1	4	.....	.....	.....	.....	.....	.....	.....	.....
Harness and saddle makers	554	[illegible]	.....	508	.....	43	.....	533	14	4	.....	.....	.....	.....	.....	.....	.....	.....	.....
Hat and cap makers	.....	.....	.....	.....	.....	.....	.....	.....	.....	.....	.....	.....	.....	.....	.....	.....	.....	.....	.....
Iron and steel workers	1147	27	.....	1096	.....	24	.....	1059	15	35	26	5	1	2	.....	1	.....	3	.....
Lumbermen, raftsmen, and woodchoppers	416	8	.....	364	.....	44	.....	413	.....	.....	.....	.....	.....	.....	.....	.....	.....	[illegible]	.....
Machinists	446	.....	.....	435	.....	11	.....	405	15	4	10	8	.....	1	.....	.....	.....	3	.....
Millers	2054	8	.....	1809	1	236	.....	2033	8	5	4	2	.....	1	.....	.....	.....	1	.....
Milliners, dress and mantua makers	748	1	6	4	725	.....	12	707	11	16	7	5	.....	.....	.....	.....	.....	2	.....
Miners	1125	45	.....	960	.....	20	.....	972	1	3	45	3	.....	.....	.....	.....	1	.....	.....
Painters and varnishers	836	7	.....	802	.....	27	.....	795	17	10	7	2	.....	.....	.....	.....	3	1	.....
Paper-mill operatives	51	.....	1	48	2	.....	.....	48	.....	2	1	.....	.....	.....	.....	.....	.....	.....	.....
Plasterers	428	1	.....	401	.....	26	.....	422	1	1	4	.....	.....	.....	.....	.....	.....	.....	.....
Plumbers and gasfitters	72	.....	.....	72	.....	.....	.....	58	.....	4	7	2	.....	.....	.....	.....	.....	1	.....
Printers	478	21	.....	449	1	7	.....	465	1	1	4	2	.....	1	.....	.....	.....	4	.....
Quarrymen	130	2	.....	127	.....	1	.....	62	.....	5	63	.....	.....	.....	.....	.....	.....	.....	.....
Saw-mill operatives	496	7	.....	487	.....	2	.....	491	2	.....	1	.....	.....	.....	.....	.....	.....	2	.....
Ship riggers, calkers, carpenters, and smiths	404	.....	.....	383	.....	21	.....	385	1	3	5	3	4	.....	.....	.....	1	2	.....
Tailors, tailoresses, and seamstresses	3130	1	38	575	2371	69	76	2983	62	45	28	5	2	2	2	.....	1	.....	.....
Tinners	391	4	.....	376	.....	11	.....	381	6	4	.....	.....	.....	.....	.....	.....	.....	.....	.....
Wheelwrights	1311	3	.....	1164	.....	144	.....	1294	3	5	5	3	.....	.....	.....	.....	.....	.....	.....

TABLE XXX.—TERRITORY OF WASHINGTON.

OCCUPATIONS.	PERSONS OCCUPIED.																		
		AGE AND SEX.						SELECTED NATIVITY.											
	Number.	10 to 15.		16 to 59.		60 and over.		United States.	Germany.	Ireland.	England and Wales.	Scotland.	Sweden, Norway, and Denmark.	France.	Other north of Europe.	Italy.	Other south of Europe.	British America.	China and Japan.
		M.	F.	M.	F.	M.	F.												
POPULATION, 10 YEARS AND OVER	17334	1439	1300	9807	4219	365	204	12453	626	1018	812	300	337	110	48	23	119	1089	236
ALL OCCUPATIONS	9760	37	8	9310	222	177	6	5890	545	769	683	236	318	90	42	20	107	680	235
AGRICULTURE	3771	19		3625	12	115		2733	176	235	164	97	80	21	11	3	29	207	
Agricultural laborers	742	19		722	1			591	22	25	21	9	18	3		2	7	41	
Dairymen and dairywomen	1				1			1											
Farmers and planters	2880			2759	10	111		2044	146	196	134	82	61	17	11	1	20	156	
Farm and plantation overseers																			
Gardeners, nurserymen, and vinegrowers	27			24		3		8	3	6	5	3		1			1		
Stock-raisers	84			83		1		68	4	4	1	1					1	5	
Stock-herders	31			31				19		3	3	1	1					4	
Turpentine farmers																			
Turpentine laborers																			
PROFESSIONAL AND PERSONAL SERVICES	2207	9	8	1960	193	31	6	1116	134	257	159	22	43	27	3	10	28	147	160
Barbers and hairdressers	23			23				12	4	2	1			1					
Billiard & bowling saloon keepers & employés																			
Boarding and lodging house keepers	7			5	2			1		2	1							3	
Clergymen	50			47		3		30	1		3				1	6	2	7	
Domestic servants	334	8	8	183	130	1	4	127	6	21	28	1	10	6		1	4	15	83
Hotel and restaurant keepers and employés	134			129	2	2	1	59	12	20	12		3	1	1		2	14	9
Journalists	1			1				1											
Laborers	1008	1		988	1	18		495	51	113	89	19	23	14	1	2	14	89	35
Launderers and laundresses	42			33	9			1	1	6							1		33
Lawyers	56			55		1		48	3		2		1	1				1	
Livery-stable keepers and hostlers	28			28				20	5	1	1						1		
Officials and employés (civil) of Government	101			96	4	1		88	3	3			2	1			1	3	
Physicians and surgeons	43			38		5		31	2	1	4			1			1	2	
Soldiers, (U. S. A.)	241			241				95	37	84	11	2	8	2		1	2	3	
Teachers, (not specified)	85			44	41			71	8	2	3							1	
Teachers of painting, dancing, and music	6			4	2			4		1	1								
TRADE AND TRANSPORTATION	1129	1		1118	2	8		625	84	85	94	27	83	13	12	1	22	65	5
Trade.																			
Traders and dealers	246			241		5		143	43	12	12	6	2	4	2	1	4	16	1
Hucksters, peddlers, and commercial travelers	10			10				8				1						1	
Clerks, salesmen, and accountants, (in stores)	142			142				98	13	8	4	1	1				2	14	
In banking and brokerage of money and stocks	5			5				4										1	
In insurance	3			3				1	1									1	
Transportation.																			
Officials and employés of express companies	1			1				1											
Officials and employés of railroad companies	8			8				3		5									
Officials and employés of street R. R. companies																			
Officials and employés of telegraph companies	19			19				14		1	4								
Carmen, draymen, teamsters, &c	123			123				104	2	6	5	1						5	
Sailors, steamboatmen, watermen, &c	445			442	1	2		176	19	39	64	15	78	8	10		16	13	4
MANUFACTURES AND MINING	2653	8		2607	15	23		1416	151	192	266	90	112	29	16	6	28	261	70
Bakers	30			29	1			5	11	5	2	2		2				3	
Blacksmiths	117			117				59	9	8	10	11	1				1	17	
Bookbinders and finishers	1			1					1										
Boot and shoe makers	55			55				24	5	5	6	4	5					6	
Brewers and maltsters	21			21				1	14		1			3			2		
Brick & stone masons, marble & stone cutters	25			25				17	3	3	1							1	
Brick and tile makers	23			23				13		2	3	2		3					
Butchers	36			36				19	8	2	4	1	1	1					
Cabinetmakers and upholsterers	20			18		2		16	3		1								
Car, carriage, and wagon makers	5			5				4	1										
Carpenters and joiners	376			367		9		253	14	16	15	15	13	1		1	1	46	
Cigarmakers and tobaccoworkers	3			3															3
Clerks and book-keepers, (in mftg. estab'ments)	2			2				2											
Confectioners	3			3				1	1				1						
Coopers	32			31		1		25		2	3		1					1	
Cotton and woolen mill operatives	382	1		380	1			145	18	40	87	17	22	4	2	1	5	30	9
Curriers, tanners, and leather-finishers	15			15				9	2	2	1		1						
Distillers and rectifiers of liquors	2			2				2											
Fishermen and oystermen	179	4		175				96	6	8	9	3	24	8	1	3	6	8	13
Harness and saddle makers	31			31				21	1	5	1							2	
Hat and cap makers																			
Iron and steel workers	6			5		1		3			3								
Lumbermen, raftsmen, and woodchoppers	642			641		1		355	16	46	42	12	31	8	7	1	7	109	
Machinists	26			26				16	1	1	2	3					1	2	
Millers	27			26		1		18	3	2	2							2	
Milliners, dress and mantua makers	11				11			9		1								1	
Miners	173			172		1		59	3	21	24	7		2				13	44
Painters and varnishers	42			41		1		33	1	2	5	1							
Paper-mill operatives																			
Plasterers	4			4				2	1		1								
Plumbers and gasfitters																			
Printers	45	1		44				41		1			2						
Quarrymen	7			7						1	6								
Saw-mill operatives																			
Ship riggers, calkers, carpenters, and smiths	58			58				24	6		10	3	4		3			8	
Tailors, tailoresses, and seamstresses	27			25	2			3	6	7	4	1	3	1	2				
Tinners	29	2		27				16	2	3	3	1		1			1	1	1
Wheelwrights	29			27		2		23	1			1	1	1			1		

TABLE XXX.—STATE OF WEST VIRGINIA.

OCCUPATIONS.	PERSONS OCCUPIED.																		
		AGE AND SEX.						SELECTED NATIVITY.											
		10 to 15.		16 to 59.		60 and over.													
	Number.	M.	F.	M.	F.	M.	F.	United States.	Germany.	Ireland.	England and Wales.	Scotland.	Sweden, Norway, and Denmark.	France.	Other north of Europe.	Italy.	Other south of Europe.	British America.	China and Japan.
POPULATION, 10 YEARS AND OVER	308424	35619	34254	107651	110195	10964	9741	291924	6016	6596	2058	720	26	215	261	33	320	200	....
ALL OCCUPATIONS	115229	5608	604	94070	7324	7398	225	107490	2936	3057	958	310	13	87	57	14	217	38	....
AGRICULTURE	73960	4839	33	62816	167	6070	35	72199	607	773	176	49	1	31	32	6	62	13	....
Agricultural laborers	30087	4839	33	24328	52	827	8	29754	93	168	31	9	1	7	4	1	12	2	....
Dairymen and dairywomen	12	....	....	12	....	....	....	5	5	2	....	....	....	....	....	....	....	....	....
Farmers and planters	43702	....	....	38332	115	5228	27	42329	482	593	140	39	....	22	28	5	48	11	....
Farm and plantation overseers	16	....	....	16	....	....	....	16	....	....	....	....	....	....	....	....	....	....	....
Gardeners, nurserymen, and vinegrowers	125	....	....	111	....	14	....	80	26	8	5	1	....	2	....	....	[illegible]	....	....
Stock-raisers	....	....	....	....	....	....	....	....	....	....	....	....	....	....	....	....	....	....	....
Stock-herders	7	....	....	6	....	1	....	7	....	....	....	....	....	....	....	....	....	....	....
Turpentine farmers	....	....	....	....	....	....	....	....	....	....	....	....	....	....	....	....	....	....	....
Turpentine laborers	....	....	....	....	....	....	....	....	....	....	....	....	....	....	....	....	....	....	....
PROFESSIONAL AND PERSONAL SERVICES	16699	327	553	8858	6353	451	157	15094	498	839	123	31	3	11	8	8	62	6	....
Barbers and hairdressers	105	....	....	104	....	1	....	85	15	1	....	....	....	....	2	....	2	....	....
Billiard & bowling saloon keepers & employés	1	....	....	1	....	....	....	....	....	1	....	....	....	....	....	....	....	....	....
Boarding and lodging house keepers	35	....	....	17	10	6	2	33	1	1	....	....	....	....	....	....	....	....	....
Clergymen	466	....	....	430	....	36	....	424	9	16	11	3	....	....	....	....	....	....	....
Domestic servants	6676	101	550	204	5676	14	131	6206	120	264	24	9	1	3	1	....	42	....	....
Hotel and restaurant keepers and employés	476	4	1	384	51	36	....	329	83	40	7	1	1	3	1	5	6	....	....
Journalists	36	....	....	35	1	....	....	32	2	....	2	....	....	....	....	....	....	....	....
Laborers	5815	218	1	5389	7	199	1	5128	181	436	40	9	....	2	3	....	10	3	....
Launderers and laundresses	225	....	1	....	209	....	15	183	14	23	3	....	....	....	....	....	2	....	....
Lawyers	400	....	....	384	....	16	....	390	1	5	2	1	....	....	....	....	....	....	....
Livery-stable keepers and hostlers	80	2	....	76	....	2	....	67	4	6	1	....	....	....	....	2	....	....	....
Officials and employés (civil) of Government	527	1	....	466	20	40	....	495	9	10	10	2	....	....	....	....	....	....	....
Physicians and surgeons	612	....	....	550	....	61	1	583	14	5	6	3	....	1	....	....	....	....	....
Soldiers, (U. S. A.)	76	....	....	76	....	....	....	54	15	4	[illegible]	....	1	....	....	....	....	....	....
Teachers, (not specified)	866	....	....	503	340	20	3	822	8	25	4	2	....	1	1	....	....	3	....
Teachers of painting, dancing, and music	40	....	....	27	12	1	....	28	[illegible]	....	3	1	....	....	....	....	....	....	....
TRADE AND TRANSPORTATION	6897	63	....	6687	9	138	....	5670	384	674	106	22	3	8	6	....	14	[illegible]	....
Trade.																			
Traders and dealers	1790	....	....	1718	2	70	....	1531	127	68	48	2	1	3	....	....	5	3	....
Hucksters, peddlers, and commercial travelers	117	....	....	108	....	9	....	72	24	12	6	....	1	....	....	....	2	....	....
Clerks, salesmen, and accountants, (in stores)	1291	16	....	1267	6	2	....	1184	56	21	17	6	....	....	1	....	4	....	....
In banking and brokerage of money and stocks	94	....	....	88	....	6	....	86	4	2	1	....	....	....	....	....	....	....	....
In insurance	46	....	....	46	....	....	....	46	....	....	....	....	....	....	....	....	....	....	....
Transportation.																			
Officials and employés of express companies	19	....	....	18	....	1	....	16	3	....	....	....	....	....	....	....	....	....	....
Officials and employés of railroad companies	2512	39	....	2440	....	33	....	1873	96	497	24	12	....	3	5	....	1	....	....
Officials and employés of street R. R. companies	....	....	....	....	....	....	....	....	....	....	....	....	....	....	....	....	....	....	....
Officials and employés of telegraph companies	49	....	....	49	....	....	....	47	1	....	....	1	....	....	....	....	....	....	....
Carmen, draymen, teamsters, &c	565	4	....	553	....	8	....	431	58	65	6	1	....	2	....	....	2	....	....
Sailors, steamboatmen, watermen, &c	291	[illegible]	....	284	1	3	....	285	3	1	1	....	1	....	....	....	....	....	....
MANUFACTURES AND MINING	17673	379	18	15709	795	739	33	14527	1447	771	553	208	6	37	11	....	79	16	....
Bakers	70	3	....	65	....	2	....	39	26	1	....	....	....	....	....	....	4	....	....
Blacksmiths	1423	11	....	1332	....	80	....	1314	55	29	15	3	1	3	....	....	3	....	....
Bookbinders and finishers	5	....	....	5	....	....	....	3	1	....	....	1	....	....	....	....	....	....	....
Boot and shoe makers	1066	2	....	988	....	76	....	870	145	34	2	4	1	1	2	....	5	1	....
Brewers and maltsters	47	1	....	43	....	3	....	8	32	1	4	1	....	....	....	....	1	....	....
Brick & stone masons, marble & stone cutters	806	1	....	765	....	40	....	576	80	77	38	19	1	[illegible]	3	....	6	2	....
Brick and tile makers	324	30	....	292	....	2	....	268	12	34	7	2	....	1	....	....	....	....	....
Butchers	184	1	....	174	....	9	....	107	60	8	7	....	....	....	....	....	2	....	....
Cabinetmakers and upholsterers	236	1	....	217	....	18	....	205	24	1	4	1	....	1	....	....	....	....	....
Car, carriage, and wagon makers	288	....	....	267	....	21	....	247	23	11	4	1	....	....	....	....	....	1	....
Carpenters and joiners	2526	6	....	2401	....	119	....	2351	99	33	20	8	1	2	1	....	7	1	....
Cigarmakers and tobaccoworkers	153	10	....	140	....	3	....	106	40	2	2	....	....	1	....	....	2	....	....
Clerks and book-keepers, (in mftg. estab'ments)	20	....	....	20	....	....	....	20	....	....	....	....	....	....	....	....	....	....	....
Confectioners	40	....	....	39	....	1	....	22	15	3	....	....	....	....	....	....	....	....	....
Coopers	940	10	....	887	....	43	....	872	50	10	....	2	1	3	....	....	....	2	....
Cotton and woolen mill operatives	200	2	2	144	43	9	....	187	5	....	6	2	....	....	....	....	....	....	....
Curriers, tanners, and leather-finishers	202	4	....	187	....	11	....	175	19	3	5	....	....	....	....	....	....	....	....
Distillers and rectifiers of liquors	17	....	....	17	....	....	....	15	2	....	....	....	....	....	....	....	....	....	....
Fishermen and oystermen	7	....	....	7	....	....	....	6	1	....	....	....	....	....	....	....	....	....	....
Harness and saddle makers	274	2	....	261	....	11	....	257	13	2	1	....	....	....	....	....	1	....	....
Hat and cap makers	....	....	....	....	....	....	....	....	....	....	....	....	....	....	....	....	....	....	....
Iron and steel workers	1588	128	....	1434	....	26	....	1058	271	148	80	7	....	7	2	....	10	2	....
Lumbermen, raftsmen, and woodchoppers	93	2	....	88	....	3	....	91	1	1	....	....	....	....	....	....	....	....	....
Machinists	194	....	....	192	....	2	....	146	10	16	12	4	....	2	1	....	3	....	....
Millers	726	2	....	667	1	56	....	710	8	5	2	1	....	....	....	....	....	....	....
Milliners, dress and mantua makers	228	....	1	....	226	....	1	213	4	4	4	1	....	....	....	....	1	1	....
Miners	1525	58	10	1436	....	21	....	830	131	177	243	126	....	5	....	....	4	2	....
Painters and varnishers	305	1	....	297	....	7	....	268	10	9	11	....	1	2	....	....	3	....	....
Paper-mill operatives	32	....	....	31	....	1	....	26	6	....	....	....	....	....	....	....	....	....	....
Plasterers	174	....	....	171	....	3	....	152	11	6	4	....	....	....	....	....	1	....	....
Plumbers and gasfitters	26	....	....	26	....	....	....	20	1	....	4	1	....	....	....	....	....	....	....
Printers	186	9	....	173	1	3	....	179	3	1	3	....	....	....	....	....	....	....	....
Quarrymen	108	1	....	105	....	2	....	63	6	38	1	....	....	....	....	....	....	....	....
Saw-mill operatives	267	4	....	258	....	5	....	259	5	1	....	....	....	....	....	....	2	....	....
Ship riggers, calkers, carpenters, and smiths	65	1	....	61	....	3	....	64	1	....	....	....	....	....	....	....	....	....	....
Tailors, tailoresses, and seamstresses	730	1	4	250	448	22	5	598	85	24	5	[illegible]	....	1	1	....	8	....	....
Tinners	145	1	....	141	....	3	....	126	7	7	3	1	....	1	....	....	....	....	....
Wheelwrights	229	....	....	201	....	28	....	218	2	2	4	2	....	1	....	....	....	....	....

TABLE XXX.—STATE OF WISCONSIN.

OCCUPATIONS.	PERSONS OCCUPIED.																		
		AGE AND SEX.						SELECTED NATIVITY.											
	Number.	10 to 15.		16 to 59.		60 and over.		United States.	Germany.	Ireland.	England and Wales.	Scotland.	Sweden, Norway, and Denmark.	France.	Other north of Europe.	Italy.	Other south of Europe.	British America.	China and Japan.
		M.	F.	M.	F.	M.	F.												
POPULATION, 10 YEARS AND OVER	751704	82509	80175	281270	257608	27824	22318	409913	152202	45459	32756	6179	45063	2536	19477	98	12082	24067	....
ALL OCCUPATIONS	292808	6472	1278	243457	23242	17344	1015	134930	68331	23092	17159	3389	19891	1497	4612	95	9816	8843	...
AGRICULTURE	159687	5176	51	139691	678	13433	658	70431	37252	13914	10669	2034	12254	810	1935	25	6113	4043	....
Agricultural laborers	50753	5176	51	42878	282	1750	616	27977	9179	2012	2066	345	4443	126	533	25	2735	1268	....
Dairymen and dairywomen	25	.....	.....	16	7	2	.....	4	10	10	1	.....	.....	.....	.....	.....	.....	.....	....
Farmers and planters	108240	.....	.....	96243	372	11583	42	42243	27815	11838	8521	1675	7797	675	1380	....	3368	2767	....
Farm and plantation overseers	1	.....	.....	1	.....	.....	.....	.....	.....	.....	1	.....	.....	.....	.....	.....	.....	.....	....
Gardeners, nurserymen, and vinegrowers	560	.....	.....	472	16	92	.....	160	218	54	76	14	14	7	18	....	9	8	....
Stock-raisers	1	.....	.....	1	.....	.....	.....	1	.....	.....	.....	.....	.....	.....	.....	....	.....	.....	....
Stock-herders	2	.....	.....	1	.....	1	.....	2	.....	.....	.....	.....	.....	.....	.....	....	.....	.....	....
Turpentine farmers	.....	.....	.....	.....	.....	.....	.....	.....	.....	.....	.....	.....	.....	.....	.....	....	.....	.....	....
Turpentine laborers	.....	.....	.....	.....	.....	.....	.....	.....	.....	.....	.....	.....	.....	.....	.....	....	.....	.....	....
PROFESSIONAL AND PERSONAL SERVICES	58070	506	1122	35130	18779	2262	271	27618	13526	5017	1987	356	4222	272	1071	4	1708	2135	....
Barbers and hairdressers	357	2	.....	347	6	2	.....	187	118	2	8	.....	5	1	15	....	9	9	....
Billiard & bowling saloon keepers & employés	13	.....	.....	12	.....	1	.....	7	4	.....	.....	.....	.....	.....	1	....	.....	1	....
Boarding and lodging house keepers	316	.....	.....	200	92	18	6	182	42	16	21	3	20	1	6	....	4	21	....
Clergymen	1189	.....	.....	1056	.....	133	.....	576	247	49	146	15	40	11	23	....	51	27	....
Domestic servants	19141	114	1111	3125	14587	23	181	10481	3601	1067	467	82	2153	76	332	....	517	307	....
Hotel and restaurant keepers and employes	2658	10	3	2366	204	74	1	1180	709	183	96	15	76	36	99	....	109	58	....
Journalists	115	.....	.....	114	.....	1	.....	97	9	2	3	.....	2	.....	.....	....	.....	2	....
Laborers	24670	335	5	22502	40	1724	64	7843	7552	3289	917	159	1778	110	508	....	926	1527	....
Launderers and laundresses	310	.....	.....	14	292	.....	4	90	92	81	9	2	11	2	7	....	7	6	....
Lawyers	785	.....	.....	743	.....	42	.....	682	40	13	23	5	2	2	3	....	3	8	....
Livery-stable keepers and hostlers	513	9	.....	508	1	24	1	224	170	60	30	5	21	3	8	2	10	10	....
Officials and employés (civil) of Government	1364	7	.....	1137	93	64	3	904	160	87	53	23	27	14	12	....	5	16	....
Physicians and surgeons	915	.....	.....	837	6	72	.....	669	105	18	40	6	14	4	13	....	18	20	....
Soldiers, (U. S. A.)	14	.....	.....	14	.....	.....	.....	11	.....	1	.....	.....	2	.....	.....	....	.....	.....	....
Teachers, (not specified)	4164	1	3	972	3164	22	2	3383	342	103	97	24	48	6	23	....	38	95	....
Teachers of painting, dancing, and music	272	.....	.....	94	177	1	.....	196	46	4	13	1	2	2	3	....	1	3	....
TRADE AND TRANSPORTATION	21534	164	2	20845	187	333	3	12260	3848	1577	1110	241	702	116	493	18	447	558	....
Trade.																			
Traders and dealers	7532	4	1	7300	58	167	2	4355	1526	324	440	88	146	39	239	7	202	138	....
Hucksters, peddlers, and commercial travelers	789	2	.....	762	12	12	1	445	184	33	48	4	16	2	27	2	18	7	....
Clerks, salesmen, and accountants, (in stores)	4311	117	1	4070	97	26	.....	2841	714	91	167	36	167	16	83	3	99	74	....
In banking and brokerage of money and stocks	298	1	.....	290	.....	7	.....	238	23	3	9	5	1	13	.....	....	.....	4	....
In insurance	526	.....	.....	503	2	21	.....	426	48	3	21	3	2	1	9	....	8	4	....
Transportation.																			
Officials and employés of express companies	198	.....	.....	197	.....	1	.....	130	27	17	8	1	2	.....	8	....	1	3	....
Officials and employes of railroad companies	2816	4	.....	2777	1	34	.....	1459	381	608	137	22	67	7	28	6	30	58	....
Officials and employes of street R. R. companies	8	.....	.....	8	.....	.....	.....	5	.....	1	1	.....	.....	.....	.....	....	.....	1	....
Officials and employés of telegraph companies	189	10	.....	166	12	1	.....	166	5	4	9	.....	1	.....	1	....	.....	3	....
Carmen, draymen, teamsters, &c	2055	7	.....	2041	.....	37	.....	979	476	241	109	19	40	8	58	....	45	87	....
Sailors, steamboatmen, watermen, &c	1889	13	.....	1864	4	8	.....	844	142	200	123	58	233	16	26	....	19	157	....
MANUFACTURES AND MINING	53517	626	103	47791	3598	1316	83	24621	13705	2584	3393	758	2713	299	1113	48	1548	2107	....
Bakers	407	7	2	390	1	7	.....	98	217	14	14	8	4	6	10	....	20	15	....
Blacksmiths	3614	3	....	3507	.....	104	.....	1809	831	234	213	36	197	19	45	....	81	137	....
Bookbinders and finishers	88	2	1	79	5	1	.....	41	31	.....	5	1	5	.....	4	....	1	.....	....
Boot and shoe makers	3151	37	....	2964	2	148	.....	785	1304	166	181	28	267	27	105	5	198	54	....
Brewers and maltsters	656	.....	.....	646	.....	10	.....	118	438	5	17	1	6	9	16	....	44	.....	....
Brick & stone masons, marble and stone cutters	2315	6	.....	2250	.....	82	.....	686	782	236	295	46	70	16	47	....	98	58	....
Brick and tile makers	466	1	15	464	.....	3	.....	160	237	17	11	.....	30	.....	13	....	14	3	....
Butchers	1012	4	.....	976	.....	32	.....	354	417	26	85	5	7	9	40	....	49	17	....
Cabinetmakers and upholsterers	1049	22	4	978	7	38	.....	365	434	13	41	7	53	7	45	....	46	31	....
Car, carriage, and wagon makers	1451	[illegible]	.....	1417	.....	26	.....	637	470	40	82	13	78	8	19	1	54	33	....
Carpenters and joiners	7815	16	.....	7524	.....	275	.....	4077	1753	278	420	95	388	50	100	24	246	331	....
Cigar makers and tobaccoworkers	641	57	.....	578	4	2	.....	225	340	3	3	.....	4	2	37	....	25	.....	....
Clerks and book-keepers, (in mfg. establishments)	27	.....	.....	26	.....	1	.....	23	2	.....	.....	2	.....	.....	.....	....	.....	.....	....
Confectioners	78	1	.....	70	.....	6	1	40	17	2	9	1	.....	.....	2	....	2	3	....
Coopers	1350	8	.....	1290	.....	52	.....	513	600	45	22	2	32	20	32	....	48	29	....
Cotton and woolen mill operatives	873	29	7	768	56	12	1	468	113	46	57	17	46	5	17	....	38	60	....
Curriers, tanners, and leather-finishers	461	8	.....	442	.....	11	.....	77	292	13	14	3	17	3	20	....	14	7	....
Distillers and rectifiers of liquors	83	.....	.....	82	.....	1	.....	14	52	3	.....	.....	.....	.....	10	....	3	.....	....
Fishermen and oystermen	340	2	.....	332	.....	6	.....	116	81	22	6	5	33	2	13	....	7	56	....
Harness and saddle makers	827	.....	.....	816	.....	11	.....	431	233	20	43	[illegible]	22	8	21	....	20	10	....
Hat and cap makers	7	1	.....	6	.....	.....	.....	2	4	.....	.....	.....	.....	.....	1	....	.....	.....	....
Iron and steel workers	1097	19	.....	1065	1	12	.....	407	248	138	123	33	40	3	45	11	21	24	....
Lumbermen, raftsmen, and woodchoppers	2141	3	.....	2112	.....	26	.....	1352	84	125	44	31	108	4	1	2	4	286	....
Machinists	798	.....	.....	788	.....	10	.....	432	96	35	74	49	23	9	21	....	10	43	....
Millers	1406	2	.....	1367	.....	37	.....	737	330	42	115	26	44	10	13	....	40	43	....
Milliners, dress and mantua makers	2133	.....	23	1	2076	.....	33	1147	138	91	132	120	32	8	15	....	17	80	....
Miners	1056	12	.....	960	.....	84	.....	307	36	204	463	10	7	6	3	....	4	16	....
Painters and varnishers	1820	42	1	1754	1	22	.....	1039	358	32	156	29	109	5	47	....	32	7	....
Paper-mill operatives	135	1	2	100	30	2	.....	75	15	16	1	.....	14	.....	2	....	.....	3	....
Plasterers	268	2	.....	250	.....	6	.....	123	62	21	29	8	8	.....	7	....	3	3	....
Plumbers and gasfitters	63	.....	.....	63	.....	.....	.....	38	3	16	8	1	.....	.....	1	....	.....	2	....
Printers	839	41	2	763	27	6	.....	631	91	16	38	4	14	2	17	....	13	12	....
Quarrymen	73	.....	.....	72	.....	1	.....	24	5	18	11	1	11	.....	.....	....	.....	3	....
Saw-mill operatives	4318	57	5	4238	9	9	.....	1785	816	22	60	23	581	7	73	1	90	441	....
Ship riggers, calkers, carpenters, and smiths	310	.....	.....	299	.....	11	.....	99	36	29	12	18	75	5	5	....	2	31	....
Tailors, tailoresses and seamstresses	2669	8	13	1397	1149	85	17	913	981	152	153	20	152	10	93	1	117	44	....
Tinners	693	13	.....	670	.....	10	.....	385	163	19	48	5	17	2	16	....	20	18	....
Wheelwrights	472	.....	.....	443	.....	29	.....	268	84	14	30	4	14	3	32	....	7	11	....

TABLE XXX.—TERRITORY OF WYOMING.

OCCUPATIONS.	PERSONS OCCUPIED.																		
		AGE AND SEX.						SELECTED NATIVITY.											
	Number.	10 to 15.		16 to 59.		60 and over.		United States.	Germany.	Ireland.	England and Wales.	Scotland.	Sweden, Norway, and Denmark.	France.	Other north of Europe.	Italy.	Other south of Europe.	British America.	China and Japan.
		M.	F.	M.	F.	M.	F.												
POPULATION, 10 YEARS AND OVER	8059	175	162	6442	1232	33	15	4608	640	1082	603	255	188	56	44	9	95	323	141
ALL OCCUPATIONS	6645	1	3	6337	296	7	1	3716	616	961	444	197	151	51	20	7	83	268	121
AGRICULTURE	165			163	1	1		136	4	1	7	5		2		1		4	
Agricultural laborers	58			58				51	1	2	3	1							
Dairymen and dairywomen	4			3	1			2	1	1									
Farmers and planters	34			33		1		31			2			1					
Farm and plantation overseers																			
Gardeners, nurserymen, and vinegrowers																			
Stock-raisers	46			46				31	2	2	2	4		1		1		3	
Stock-herders	23			23				21		1								1	
Turpentine farmers																			
Turpentine laborers																			
PROFESSIONAL AND PERSONAL SERVICES	3170		3	2895	268	3	1	1716	314	640	142	47	57	27	8	4	51	98	60
Barbers and hairdressers	25			25				12	6	2	1			1			1	2	
Billiard & bowling saloon keepers & employés	3			3				2	1										
Boarding and lodging house keepers	12			10	2			4	2	2	2		2						
Clergymen	11			11				8		3									
Domestic servants	234		3	46	185			149	16	31	16	2	7	1			2	5	5
Hotel and restaurant keepers and employés	186			184	2			125	12	13	10	1	6	2	1	2	3	7	4
Journalists	6			6				5						1					
Laborers	801			801				392	49	206	28	16	29	9	1	1	5	30	34
Launderers and laundresses	90			15	75			33	8	27	3			1				1	17
Lawyers	25			24		1		23		1	1								
Livery-stable keepers and hostlers	13			13				11	1									1	
Officials and employés (civil) of Government	60			59		1		51	1	3	2	2						1	
Physicians and surgeons	24			23		1		19	2	1							2		
Soldiers, (U. S. A.)	1534			1534				762	209	343	75	26	11	12	5	1	34	51	
Teachers, (not specified)	8			4	4			6		1					1				
Teachers of painting, dancing, and music																			
TRADE AND TRANSPORTATION	1646	1		1645				986	150	182	72	43	44	9	8	2	13	72	61
Trade.																			
Traders and dealers	197			197				113	27	23	8	5		3	5	1	4	7	
Hucksters, peddlers, and commercial travelers	3			3				1		1	1								
Clerks, salesmen, and accountants, (in stores)	179			179				125	20	5	7	6	1	2	2	1	3	7	
In banking and brokerage of money and stocks	11			11				10		1									
In insurance																			
Transportation.																			
Officials and employés of express companies	8			8				7										1	
Officials and employés of railroad companies	830			839				433	91	119	40	21	41		1		4	26	61
Officials and employés of street R. R. companies																			
Officials and employés of telegraph companies	69			69				55		1	3	2						8	
Carmen, draymen, teamsters, &c	270	1		269				191	8	31	8	6	2	4			2	17	
Sailors, steamboatmen, watermen, &c	48			48				35	1		3	3						6	
MANUFACTURES AND MINING	1664			1634	27	3		878	148	133	223	102	50	13	4		19	94	
Bakers	24			24				13	5	1	3	1			1				
Blacksmiths	82			82				37	4	15	11	4	3	1				7	
Bookbinders and finishers																			
Boot and shoe makers	44			44				12	9	7	7		4				2	3	
Brewers and maltsters	26			26				6	16		1			1			2		
Brick & stone masons, marble & stone cutters	40			40				18	4	6	1	1	2				4	1	
Brick and tile makers	1			1							1								
Butchers	49			49				27	9	5	4			1				3	
Cabinetmakers and upholsterers	2			2				2											
Car, carriage, and wagon makers	11			11				9	1			1							
Carpenters and joiners	264			262		2		159	23	15	17	5	16	3			2	24	
Cigarmakers and tobaccoworkers	3			3					2									1	
Clerks and book-keepers, (in mftg. estab'ments)	3			3				3											
Confectioners	4			4				1	1		1							1	
Coopers																			
Cotton and woolen mill operatives	3			3				3											
Curriers, tanners, and leather-finishers																			
Distillers and rectifiers of liquors																			
Fishermen and oystermen																			
Harness and saddle makers	24			24				10	5	7	2								
Hat and cap makers																			
Iron and steel workers	4			4				2	2										
Lumbermen, raftsmen, and woodchoppers	172			172				122	5	15	6		6	1				17	
Machinists	56			56				29	1	2	11	8	3				1	1	
Millers	1			1				1											
Milliners, dress and mantua makers	27				27			23		2	1			1					
Miners	581			580		1		258	32	38	131	78	7	4	1		8	24	
Painters and varnishers	48			48				31	3	3	6		1					4	
Paper-mill operatives																			
Plasterers	4			4				3		1									
Plumbers and gasfitters	1			1				1											
Printers	15			15				13		1	1								
Quarrymen																			
Saw-mill operatives	22			22				19		1		1						1	
Ship riggers, calkers, carpenters, and smiths																			
Tailors, tailoresses, and seamstresses	21			21				7	3	2	2	1	3		2			1	
Tinners	7			7				3	4										
Wheelwrights	12			12				8	1	1								2	

TABLE XXXI.

NUMBER OF PERSONS

IN

FIFTY PRINCIPAL CITIES

ENGAGED IN

EACH CLASS OF OCCUPATIONS,

WITH

DISTINCTIONS OF AGE, SEX, AND NATIVITY,

AT THE CENSUS OF 1870.

TABLE XXXI.—FIFTY CITIES.

PERSONS ENGAGED IN ALL CLASSES OF OCCUPATIONS.

CITIES.	Number.	AGE AND SEX. 10 to 15. Male.	10 to 15. Female.	16 to 59. Male.	16 to 59. Female.	60 and over. Male.	60 and over. Female.	SELECTED NATIVITY. United States.	Germany.	Ireland.	England and Wales.	Scotland.	Sweden, Norway, and Denmark.	France.	Other north of Europe.	Italy.	Other south of Europe.	British America.	China and Japan.
Total	2,128,608	37,948	22,549	1,562,079	449,970	47,419	8,643	1,124,326	347,375	428,825	84,561	21,653	14,552	22,283	13,236	5,456	15,110	34,840	9,171
Albany, N. Y	21,376	241	85	16,193	4,230	538	89	12,174	2,780	4,912	708	189	5	77	69	19	41	386	.....
Allegheny, Pa	25,558	858	198	18,345	5,576	555	26	15,284	5,697	2,468	852	320	21	353	389	9	54	62	.....
Baltimore, Md	94,737	1,548	1,379	70,019	18,657	2,538	603	68,005	16,938	7,348	1,040	227	104	227	270	64	250	90	1
Boston, Mass	102,740	1,147	347	73,958	24,206	2,721	361	54,482	3,164	31,701	3,106	979	562	344	320	302	484	7,026	.....
Brooklyn, N. Y	139,195	2,645	1,552	104,427	27,072	2,898	601	66,197	19,310	38,107	8,812	2,003	1,067	816	623	149	385	1,200	11
Buffalo, N. Y	39,686	645	353	31,353	6,432	795	108	22,046	10,003	3,426	1,359	395	32	864	221	14	106	1,190	.....
Cambridge, Mass	15,036	159	49	11,378	2,765	665	20	8,969	477	3,613	522	163	54	49	47	9	16	1,099	.....
Charleston, S. C	18,705	243	206	10,301	6,863	625	467	16,793	866	779	90	37	22	27	6	29	32	6	.....
Charlestown, Mass	11,169	33	11	9,019	1,953	123	30	7,730	144	2,501	190	71	43	17	8	13	4	396	.....
Chicago, Ill	112,960	2,152	751	90,934	17,329	1,574	220	39,755	25,778	22,337	5,688	2,066	7,213	747	762	298	3,694	4,065	.....
Cincinnati, Ohio	77,923	1,658	1,071	57,418	15,722	1,766	288	34,817	26,991	10,686	2,041	450	50	1,001	1,093	177	70	478	1
Cleveland, Ohio	30,211	338	121	25,279	3,865	593	15	11,932	8,701	5,048	2,275	325	72	183	40	29	649	933	.....
Columbus, Ohio	11,625	177	194	8,728	2,161	331	34	7,347	2,248	1,116	489	71	8	105	112	14	15	90	.....
Dayton, Ohio	10,689	310	93	8,068	1,796	403	19	6,677	2,699	737	214	47	8	122	88	3	33	54	.....
Detroit, Mich	51,340	40	146	22,028	28,924	192	10	34,591	7,036	3,802	1,747	947	29	373	1	6	.....	2,795	.....
Fall River, Mass	12,882	906	629	7,115	3,796	394	42	5,970	25	3,263	2,528	216	6	2	10	2	32	816	.....
Hartford, Conn	13,339	73	40	10,143	2,727	291	65	9,066	699	2,711	366	166	15	39	11	1	56	194	.....
Indianapolis, Ind	18,615	195	87	15,094	2,985	230	24	13,078	2,641	1,835	384	136	96	132	17	12	123	149	.....
Jersey City, N. J	26,412	347	140	21,382	3,984	486	73	10,592	3,740	8,968	1,809	537	127	133	189	15	72	183	.....
Kansas City, Mo	12,967	223	177	11,033	1,353	162	19	8,746	1,090	1,736	342	84	307	76	15	9	126	239	.....
Lawrence, Mass	14,731	470	413	7,934	5,647	218	49	5,729	325	5,021	2,359	419	6	3	9	2	10	845	.....
Louisville, Ky	35,800	836	665	25,889	7,261	922	227	22,510	7,510	3,999	487	165	17	420	108	103	332	100	2
Lowell, Mass	20,793	523	360	10,665	8,441	654	147	13,042	31	5,787	712	207	19	15	4	.....	9	965	.....
Lynn, Mass	11,807	77	25	8,454	2,795	398	58	9,091	11	1,832	182	31	5	2	.....	1	4	648	.....
Memphis, Tenn	12,611	14	111	10,720	1,635	99	32	9,318	967	1,422	272	81	68	114	25	159	82	94	.....
Milwaukee, Wis	23,119	351	159	18,318	3,749	496	46	6,670	10,798	1,989	840	235	369	98	1,114	9	568	232	.....
Mobile, Ala	12,186	172	195	7,832	3,463	367	157	10,129	424	881	195	83	44	154	22	49	133	3	.....
Newark, N. J	37,468	1,146	578	27,873	6,361	1,398	112	18,759	8,439	6,702	1,994	382	44	412	289	5	220	193	.....
New Haven, Conn	17,962	20	58	14,391	3,124	328	41	10,599	1,368	5,175	415	128	45	63	10	11	19	95	.....
New Orleans, La	66,032	767	1,079	47,668	14,111	1,681	726	41,201	7,990	7,237	1,116	337	251	4,737	458	589	983	263	16
New York, N. Y	350,556	5,043	3,413	254,770	81,737	4,572	1,021	132,733	78,410	106,362	13,064	4,284	1,582	4,360	2,739	1,450	2,261	2,286	84
Paterson, N. J	13,375	680	469	9,092	2,658	432	44	6,319	823	2,930	1,785	491	31	150	755	8	2	56	.....
Philadelphia, Pa	217,685	5,108	2,576	152,117	50,010	6,665	1,209	137,746	23,565	43,073	8,541	1,657	202	1,026	490	166	362	387	.....
Pittsburgh, Pa	29,854	1,083	198	23,797	4,018	726	32	15,339	4,684	6,983	1,797	310	23	176	372	42	11	76	.....
Portland, Me	10,615	25	4	8,528	2,032	97	9	7,691	58	1,732	249	80	69	16	.....	2	3	745	.....
Providence, R. I	26,266	619	319	18,492	5,703	1,069	73	17,276	492	6,280	1,174	307	30	36	10	17	56	514	.....
Reading, Pa	11,522	433	294	8,912	1,513	354	16	9,534	1,399	277	185	21	11	45	8	1	42	2	.....
Richmond, Va	18,545	539	428	12,671	4,348	397	162	16,803	829	539	137	60	4	60	15	52	6	20	.....
Rochester, N. Y	21,927	533	326	16,032	4,137	797	42	12,194	3,759	2,878	1,111	211	22	211	270	12	158	1,174	.....
San Francisco, Cal	68,352	742	279	57,396	9,292	580	63	22,480	8,987	15,129	3,138	991	1,388	2,288	502	1,066	967	948	9,054
Savannah, Ga	11,350	81	382	6,048	3,160	1,314	365	9,482	438	1,186	90	35	22	44	5	17	6	14	.....
Scranton, Pa	12,509	744	58	10,399	1,023	281	4	4,679	1,609	3,436	2,400	190	3	42	32	7	37	58	.....
St. Louis, Mo	108,691	1,856	1,178	89,579	14,355	1,520	203	48,421	31,724	18,040	3,124	712	341	1,481	1,262	424	2,011	658	1
Syracuse, N. Y	16,987	460	118	12,432	3,361	574	42	9,308	2,709	3,057	778	84	14	139	178	4	120	591	.....
Toledo, Ohio	13,025	117	67	10,941	1,665	219	16	5,638	3,718	2,281	404	85	24	126	72	2	276	390	.....
Troy, N. Y	16,526	242	102	12,514	3,010	600	58	8,286	769	5,547	686	208	21	62	74	6	10	854	.....
Utica, N. Y	10,443	288	179	7,195	2,224	516	41	5,314	1,456	1,871	1,224	96	7	142	69	2	108	143	.....
Washington, D. C	41,188	537	719	27,107	11,227	1,214	384	34,344	2,170	3,423	602	151	34	113	45	69	55	69	1
Wilmington, Del	12,908	265	73	9,738	2,151	608	73	9,577	679	1,991	471	83	7	42	11	4	16	9	.....
Worcester, Mass	16,527	239	92	12,300	3,367	452	77	9,953	207	4,671	437	97	23	19	2	10	1	957	.....

TABLE XXXI.—FIFTY CITIES.

CITIES.	PERSONS ENGAGED IN AGRICULTURE.																		
		AGE AND SEX.						SELECTED NATIVITY.											
		10 to 15.		16 to 59.		60 and over.													
	Number.	Male.	Female.	Male.	Female.	Male.	Female.	United States.	Germany.	Ireland.	England and Wales.	Scotland.	Sweden, Norway, and Denmark.	France.	Other north of Europe.	Italy.	Other south of Europe.	British America.	China and Japan.
Total	22,636	537	111	19,805	341	1,820	22	12,812	4,124	3,076	1,032	325	78	461	119	87	162	229	29
Albany, N. Y	194			187		7		96	31	48	15	2		1				1	
Allegheny, Pa	141	2		126	1	12		50	52	20	5	3		3	7			1	
Baltimore, Md	735	7		658	10	57	3	555	104	50	13	5		3	1			1	
Boston, Mass	499	4		453	7	35		242	16	189	12	3	2	3		2	1	28	
Brooklyn, N. Y	565	5		524	14	22		227	133	133	47	11	1	10		1		2	
Buffalo, N. Y	665	3	1	597	14	44	6	357	155	42	50	14		19	7			21	
Cambridge, Mass	138			112		26		57	7	56	4	3		1		1		9	
Charleston, S. C	331	5	1	224	50	47	4	280	18	23	3	1	1	3					
Charlestown, Mass	28			28				22		6									
Chicago, Ill	533	7		481		43	2	151	186	84	42	17	21	3	1		18	9	
Cincinnati, Ohio	1,420	32	4	1,267	35	81	1	483	781	85	25	9		14	13		8		
Cleveland, Ohio	330	4	1	297	1	26	1	93	134	41	41	9		2			7	3	
Columbus, Ohio	123	12	95	7	9			59	49	4	5			2	2		1	1	
Dayton, Ohio	128	8		110		10		82	29	4	4			5	4				
Detroit, Mich	278			270		8		101	66	45	37	14		4		2		9	
Fall River, Mass	351	11		275		65		282		37	19	1			10		2		
Hartford, Conn	357	3		313	41			248	9	76	16	5	1	1				1	
Indianapolis, Ind	210	2		197	1	10		171	26	3	4	3		1			2		
Jersey City, N. J	311	1		296	3	11		72	57	121	39	17		2					
Kansas City, Mo	237	5		227		5		181	15	7	10	2	1	1				12	
Lawrence, Mass	124	1		103		20		68	2	44	[illegible]	4						3	
Louisville, Ky	331	15		270	8	37	1	226	72	19	[illegible]	1		4			4		
Lowell, Mass	206	8		164	1	33		129		40	3	4	2					28	
Lynn, Mass	199	4		160		35		138		45	6	3						7	
Memphis, Tenn	325			315		10		294	6	13	5		6				1		
Milwaukee, Wis	244	3		195	12	34		45	141	28	10	3	2	2	9		2		
Mobile, Ala	138	2		107	2	26	1	105	8	19	2	1		2		1			
Newark, N. J	291	7		235	5	44		100	116	46	13	5		4	3		1	3	
New Haven, Conn	279			252		27		112	14	115	11	10	15	2					
New Orleans, La	1,319	4		1,194	24	97		860	184	36	10	2	1	201	1	8	9		
New York, N. Y	1,401	12	8	1,296	42	43		407	554	274	64	25	4	38	6	11	5	6	
Paterson, N. J	181	9		156	1	14	1	101	18	24	11	2	3	1	21				
Philadelphia, Pa	3,690	173		3,169	16	331	1	2,683	320	450	127	63	1	21	6		8	5	
Pittsburgh, Pa	444	7		404		33		180	124	72	46	9		4	8			1	
Portland, Me	74			65		9		45	1	18	[illegible]	2							
Providence, R. I	249	12		206		31		146		83	8	8						4	
Reading, Pa	50			47		3		36	12		1	1							
Richmond, Va	311	12		254	9	35	1	294	6	6	2	3							
Rochester, N. Y	274	16		246		12		181	31	18	28	2						14	
San Francisco, Cal	1,000	10		964	5	21		280	130	230	53	23	8	64	8	53	[illegible]	11	29
Savannah, Ga	154			121		33		135	6	10						3			
Scranton, Pa	95			85		10		59	8	7	18	1		2					
St. Louis, Mo	810	9		757	6	38		280	337	75	33	11	5	20	10	4	22	6	
Syracuse, N. Y	259	14		216	3	26		132	42	37	35	2		2			2	7	
Toledo, Ohio	110			100	1	9		56	24	9	17	2		1			1		
Troy, N. Y	205	16		168	8	13		143	[illegible]	37	8	5			1			3	
Utica, N. Y	180	12	1	147		20		68	22	32	48		2	2			5	1	
Washington, D. C	284			239	5	40		199	44	22	5	7		3	1	1	1	1	
Wilmington, Del	1,268	62		1,055	6	145		1,064	18	125	47	3	1	9					
Worcester, Mass	567	18		466	1	82		437	8	68	15	4	1	1				31	

TABLE XXXI.—FIFTY CITIES.

CITIES.	PERSONS ENGAGED IN PERSONAL AND PROFESSIONAL SERVICES.																		
		AGE AND SEX.						SELECTED NATIVITY.											
		10 to 15.		16 to 59.		60 and over.													
	Number.	Male.	Female.	Male.	Female.	Male.	Female.	United States.	Germany.	Ireland.	England and Wales.	Scotland.	Sweden, Norway, and Denmark.	France.	Other north of Europe.	Italy.	Other south of Europe.	British America.	China and Japan.
Total	759,387	10,775	11,556	415,999	296,751	17,584	6,722	374,458	96,369	227,037	17,253	4,453	4,897	6,550	3,336	2,190	5,012	10,030	5,143
Albany, N. Y	7,464	159	45	4,232	2,636	264	78	3,990	1,014	2,104	136	38	3	28	22	9	11	99	.....
Allegheny, Pa	9,643	301	98	4,444	4,569	218	13	5,973	2,003	1,074	218	61	9	110	133	.....	34	18	.....
Baltimore, Md	35,250	731	1,099	18,449	13,610	869	484	25,549	4,533	4,412	246	61	16	83	113	41	114	91	.....
Boston, Mass	37,567	531	161	19,950	15,137	1,220	259	13,319	855	19,096	802	238	126	123	59	141	154	2,273	.....
Brooklyn, N. Y	42,930	771	541	22,881	17,349	866	512	15,534	4,522	19,832	1,474	357	338	168	155	67	89	264	3
Buffalo, N. Y	15,935	197	219	11,061	4,007	369	85	8,176	4,153	2,191	437	112	11	257	77	12	36	454	.....
Cambridge, Mass	4,837	35	32	2,631	1,852	222	15	2,078	97	2,169	85	24	[illegible]	11	8	[illegible]	7	339	.....
Charleston, S. C	9,949	152	180	3,966	5,020	224	407	9,505	129	275	17	4	7	1	1	2	2	5	.....
Charlestown, Mass	3,901	12	2	2,830	999	45	13	1,884	49	1,721	44	23	14	6	2	5	2	106	.....
Chicago, Ill	42,063	393	438	26,758	13,544	759	171	12,656	8,678	12,351	1,359	615	2,776	237	164	164	1,426	1,172	.....
Cincinnati, Ohio	25,666	320	561	14,209	9,768	604	204	10,237	7,626	6,381	489	99	9	255	304	45	27	117	.....
Cleveland, Ohio	7,791	29	81	4,586	2,859	225	11	2,658	2,299	1,877	357	58	17	64	2	1	257	197	.....
Columbus, Ohio	3,919	81	63	2,106	1,468	154	27	2,248	813	628	120	13	1	27	44	3	5	15	.....
Dayton, Ohio	2,961	46	44	1,654	1,054	151	12	1,659	783	378	32	11	1	37	23	1	11	22	.....
Detroit, Mich	34,634	13	111	6,811	27,603	118	8	27,739	2,936	2,085	434	243	9	131	.....	1	.....	1,080	.....
Fall River, Mass	1,611	9	7	977	525	71	22	620	2	781	96	13	.....	.....	.....	.....	10	87	.....
Hartford, Conn	4,74[illegible]	8	27	2,657	1,950	54	53	3,040	202	1,299	74	42	3	14	3	1	23	39	.....
Indianapolis, Ind	6,703	73	78	4,135	2,310	91	15	4,492	766	1,176	88	16	45	34	6	8	46	27	.....
Jersey City, N. J	9,580	110	101	6,151	2,994	166	58	2,670	925	5,419	337	79	33	23	34	3	21	24	.....
Kansas City, Mo	5,74[illegible]	97	171	4,282	1,081	98	19	3,635	368	1,179	93	22	220	31	7	5	41	85	.....
Lawrence, Mass	1,881	7	6	1,157	674	61	26	736	17	884	94	21	1	1	9	.....	2	115	.....
Louisville, Ky	15,329	364	595	7,984	5,780	411	195	10,417	1,986	2,383	80	22	4	127	38	33	197	21	2
Lowell, Mass	3,382	11	14	1,973	1,077	227	80	1,477	14	1,385	94	25	1	5	2	.....	3	376	.....
Lynn, Mass	1,949	11	1	862	969	50	56	1,008	2	802	15	2	1	.....	.....	.....	.....	119	.....
Memphis, Tenn	5,452	12	114	3,776	1,468	50	32	4,352	175	679	51	13	25	36	5	72	18	23	.....
Milwaukee, Wis	8,263	60	127	5,027	2,831	199	19	1,972	4,369	1,004	146	35	97	36	330	.....	179	58	.....
Mobile, Ala	7,024	141	194	3,273	3,086	189	141	6,238	142	414	62	28	17	35	4	20	35	2	.....
Newark, N. J	8,416	153	150	4,689	2,975	370	79	3,069	1,538	3,297	246	20	9	68	51	1	43	65	.....
New Haven, Conn	5,440	.....	18	3,008	2,267	111	36	2,192	293	2,799	95	24	.....	16	.....	5	4	8	.....
New Orleans, La	31,235	408	1,000	16,172	12,173	808	674	22,187	2,303	4,062	354	96	78	1,197	140	195	264	81	7
New York, N. Y	115,259	1,767	1,040	57,942	52,431	1,372	707	36,884	16,388	54,282	2,840	832	348	1,248	381	698	489	549	20
Paterson, N. J	2,917	25	9	2,094	607	153	29	748	199	1,268	236	65	2	21	356	8	.....	19	.....
Philadelphia, Pa	63,869	1,122	923	33,726	25,305	2,016	777	33,682	5,234	22,104	1,635	325	141	268	105	47	84	98	.....
Pittsburgh, Pa	11,077	221	148	7,428	2,923	328	29	4,356	1,895	4,019	430	99	10	74	136	14	7	30	.....
Portland, Me	3,441	16	4	1,971	1,386	33	9	1,675	14	1,235	100	29	17	7	.....	.....	2	325	.....
Providence, R. I	8,335	1[illegible]	53	4,768	3,122	230	54	3,911	79	3,837	189	63	5	18	1	4	18	201	.....
Reading, Pa	4,151	193	124	2,817	826	181	10	3,197	661	187	44	13	2	19	5	1	19	.....	.....
Richmond, Va	8,327	116	353	3,791	3,697	219	151	7,839	186	241	20	6	1	15	6	6	2	2	.....
Rochester, N. Y	5,876	42	153	3,248	2,109	285	39	3,166	845	1,199	188	31	.....	54	56	3	31	294	.....
San Francisco, Cal	27,760	491	198	19,315	7,478	223	55	8,090	2,43[illegible]	8,290	891	191	285	917	111	372	318	237	5,109
Savannah, Ga	7,066	5[illegible]	380	2,822	2,837	647	330	6,257	134	596	27	4	10	14	.....	4	6	8	.....
Scranton, Pa	3,741	68	58	2,632	822	158	3	930	599	1,773	332	44	2	11	3	4	19	13	.....
St. Louis, Mo	41,41[illegible]	489	856	28,453	10,787	627	176	17,820	9,657	10,672	863	145	157	508	345	162	705	186	1
Syracuse, N. Y	5,223	104	64	2,794	1,991	238	32	2,538	72[illegible]	1,493	198	16	3	33	14	1	37	158	.....
Toledo, Ohio	5,762	47	58	4,250	1,258	143	6	1,860	1,950	1,420	119	15	5	58	26	1	143	158	.....
Troy, N. Y	5,635	160	76	3,527	1,596	251	25	1,695	182	3,315	151	51	6	31	21	4	5	172	.....
Utica, N. Y	3,087	25	31	1,724	1,051	225	31	1,194	473	1,019	278	8	1	30	6	1	31	42	.....
Washington, D. C	26,109	377	682	14,539	9,495	680	336	22,564	677	2,298	262	55	21	50	22	22	25	31	1
Wilmington, Del	4,820	98	36	2,766	1,553	209	58	2,893	409	1,252	202	29	1	9	5	2	7	5	.....
Worcester, Mass	4,539	16	32	2,562	1,772	100	57	1,801	37	2,388	68	14	.....	4	1	4	.....	187	.....

TABLE XXXI.—FIFTY CITIES.

CITIES.	PERSONS ENGAGED IN TRADE AND TRANSPORTATION.																		
		AGE AND SEX.						SELECTED NATIVITY.											
		10 to 15.		16 to 59.		60 and over.													
	Number.	Male.	Female.	Male.	Female.	Male.	Female.	United States.	Germany.	Ireland.	England and Wales.	Scotland.	Sweden, Norway, and Denmark.	France.	Other north of Europe.	Italy.	Other south of Europe.	British America.	China and Japan.
Total	476,451	6,962	627	445,458	12,936	9,995	473	295,019	69,160	65,107	16,719	4,574	3,374	5,155	3,677	1,672	3,169	6,090	761
Albany, N. Y	4,343	34	6	4,127	70	105	1	2,965	363	726	158	34	1	9	16	2	9	59	.....
Allegheny, Pa	3,810	63	1	3,618	45	82	1	2,376	665	468	105	94	1	42	35	2	4	[illegible]	.....
Baltimore, Md	23,214	333	30	21,508	715	606	22	18,034	3,168	1,360	283	57	51	52	67	4	34	32	1
Boston, Mass	25,997	276	55	24,000	1,069	564	33	19,008	529	3,859	746	196	191	62	88	68	171	984	.....
Brooklyn, N. Y	38,166	618	74	35,639	958	846	31	23,931	4,095	6,192	2,128	493	254	206	159	29	124	275	7
Buffalo, N. Y	7,250	114	6	6,907	96	121	6	5,002	1,078	335	269	102	11	166	40	.....	12	227	.....
Cambridge, Mass	2,830	34	3	2,565	65	163	.....	2,238	92	233	75	21	8	2	4	1	.....	147	.....
Charleston, S. C	3,496	24	.....	3,143	172	133	24	2,603	488	288	33	17	[illegible]	7	4	21	16	.....	.....
Charlestown, Mass	2,751	12	3	2,608	102	23	3	2,388	19	199	32	9	6	2	1	3	.....	92	.....
Chicago, Ill	29,806	619	27	28,490	342	315	13	14,915	5,424	4,312	1,453	475	1,094	173	389	63	580	883	.....
Cincinnati, Ohio	16,865	342	32	15,552	491	430	18	9,379	4,763	1,551	405	84	13	227	211	84	10	122	.....
Cleveland, Ohio	8,212	90	1	7,931	63	126	1	4,170	1,621	1,487	440	72	22	34	27	3	100	227	.....
Columbus, Ohio	2,420	29	2	2,294	33	62	.....	1,789	275	168	95	20	1	18	18	6	6	22	.....
Dayton, Ohio	2,145	67	.....	1,967	36	73	2	1,562	379	119	32	7	1	19	12	.....	4	9	.....
Detroit, Mich	6,002	4	3	5,943	27	24	1	2,935	1,056	652	393	207	10	83	1	2	.....	658	.....
Fall River, Mass	1,327	22	.....	1,192	35	74	4	912	11	252	105	10	3	1	.....	.....	6	21	.....
Hartford, Conn	2,659	21	1	2,508	37	92	.....	2,186	101	293	32	17	1	2	3	.....	11	9	.....
Indianapolis, Ind	4,783	25	1	4,691	19	46	1	3,629	620	292	69	28	7	28	10	3	23	69	.....
Jersey City, N. J	7,172	91	2	6,799	146	124	10	4,082	929	1,345	444	163	34	33	52	4	19	42	.....
Kansas City, Mo	2,806	37	.....	2,748	3	18	.....	2,202	203	212	40	8	14	16	4	2	27	70	.....
Lawrence, Mass	1,212	15	.....	1,126	62	7	2	892	6	215	52	20	1	.....	.....	.....	.....	26	.....
Louisville, Ky	7,652	86	1	7,260	143	160	2	5,168	1,624	522	104	30	1	87	24	32	34	17	.....
Lowell, Mass	1,899	19	2	1,641	161	75	1	1,519	10	235	41	10	3	.....	1	.....	3	76	.....
Lynn, Mass	1,519	3	.....	1,409	54	53	.....	1,397	[illegible]	79	17	3	1	.....	.....	.....	.....	19	.....
Memphis, Tenn	3,811	.....	.....	3,785	10	16	.....	2,744	411	398	80	19	5	36	12	55	35	13	.....
Milwaukee, Wis	5,355	73	1	5,092	101	86	2	2,227	1,698	414	262	84	105	19	272	7	128	75	.....
Mobile, Ala	2,979	21	1	2,807	54	94	2	2,359	141	244	59	25	20	51	11	20	35	.....	.....
Newark, N. J	5,932	192	13	5,235	263	221	8	4,002	921	560	216	46	3	66	39	.....	41	32	.....
New Haven, Conn	3,688	2	28	3,609	[illegible]	47	.....	2,861	208	522	47	12	3	[illegible]	7	.....	1	16	.....
New Orleans, La	17,404	172	6	16,597	229	377	23	9,815	2,456	1,708	389	124	97	1,548	181	281	449	87	1
New York, N. Y	88,611	1,197	163	83,583	2,292	1,289	87	43,317	18,181	18,490	3,585	986	528	927	889	224	533	624	24
Paterson, N. J	1,677	84	6	1,423	98	58	8	978	102	331	155	41	6	12	37	1	.....	5	.....
Philadelphia, Pa	43,960	884	86	38,158	3,397	1,303	132	32,409	3,379	6,035	1,344	231	25	156	92	54	48	72	.....
Pittsburgh, Pa	5,963	131	10	5,542	140	139	1	3,909	733	951	189	27	3	24	79	17	2	[illegible]	.....
Portland, Me	3,198	9	.....	3,134	37	18	.....	2,732	19	199	48	16	22	4	.....	.....	1	135	.....
Providence, R. I	5,439	146	5	4,791	128	364	5	4,747	50	415	113	54	6	1	6	1	7	22	.....
Reading, Pa	1,609	32	.....	1,495	22	57	3	1,441	130	11	19	.....	.....	5	.....	.....	3	.....	.....
Richmond, Va	3,387	38	2	3,261	24	61	1	2,805	309	144	32	10	2	23	6	34	1	8	.....
Rochester, N. Y	4,955	113	12	4,489	186	155	.....	3,196	601	607	196	42	4	25	65	3	20	194	.....
San Francisco, Cal	17,558	68	1	17,248	102	138	1	6,599	3,356	2,760	993	349	734	578	246	406	261	212	728
Savannah, Ga	1,862	1	.....	1,509	45	307	.....	1,333	130	332	28	16	7	11	1	1	.....	.....	.....
Scranton, Pa	1,776	33	.....	1,720	14	9	.....	1,220	162	242	107	19	.....	2	6	3	7	7	.....
St. Louis, Mo	28,219	406	25	27,191	250	344	3	15,895	6,893	3,018	728	169	44	300	318	209	345	167	.....
Syracuse, N. Y	3,641	97	3	3,383	75	83	.....	2,453	362	455	129	16	3	18	135	2	8	59	.....
Toledo, Ohio	2,808	22	.....	2,763	4	19	.....	1,558	612	352	79	37	6	26	23	1	34	79	.....
Troy, N. Y	3,169	45	2	2,957	51	109	5	2,304	153	484	61	27	7	4	17	1	3	108	.....
Utica, N. Y	1,973	42	6	1,798	46	80	1	1,367	137	216	153	20	.....	13	54	.....	4	7	.....
Washington, D. C	5,296	111	3	4,779	234	161	8	4,204	433	469	89	13	2	21	12	21	9	13	.....
Wilmington, Del	1,506	22	.....	1,313	90	74	7	1,281	44	124	40	4	1	4	3	2	1	.....	.....
Worcester, Mass	2,339	43	4	2,130	98	64	.....	1,981	17	232	27	10	3	4	.....	.....	.....	55	.....

TABLE XXXI.—FIFTY CITIES.

CITIES.	PERSONS ENGAGED IN MANUFACTURES AND MECHANICAL AND MINING INDUSTRIES.																		
		AGE AND SEX.						SELECTED NATIVITY.											
		10 to 15.		16 to 59.		60 and over.													
	Number.	Male.	Female.	Male.	Female.	Male.	Female.	United States.	Germany.	Ireland.	England and Wales.	Scotland.	Sweden, Norway, and Denmark.	France.	Other north of Europe.	Italy.	Other south of Europe.	British America.	China and Japan.
Total	870,134	19,674	10,255	680,817	139,942	18,020	1,426	442,037	177,722	133,605	49,557	12,301	6,203	10,117	6,104	1,509	6,767	18,491	3,238
Albany, N. Y	9,375	48	34	7,647	1,474	162	10	5,123	1,372	2,034	399	115	1	39	31	8	21	227	.....
Allegheny, Pa	11,964	492	99	10,157	961	243	12	6,885	2,977	906	524	162	11	198	214	7	16	37	.....
Baltimore, Md	35,538	469	250	29,404	4,315	1,006	94	23,867	9,133	1,526	498	104	37	89	89	19	102	36	.....
Boston, Mass	38,977	336	131	29,546	7,993	902	69	21,913	1,764	8,557	1,546	542	243	156	173	91	158	3,741	.....
Brooklyn, N. Y	57,544	1,251	937	45,383	8,751	1,164	58	26,505	10,560	11,950	5,163	1,142	474	432	309	52	172	659	1
Buffalo, N. Y	15,836	334	127	12,788	2,315	261	11	8,511	4,617	858	603	167	10	422	97	2	58	488	.....
Cambridge, Mass	7,231	90	14	6,020	848	254	5	4,596	281	1,155	358	115	37	35	35	4	9	604	.....
Charleston, S. C	4,929	62	25	2,968	1,621	221	32	4,405	231	193	37	15	5	16	1	6	14	1	.....
Charlestown, Mass	4,489	9	6	3,553	852	55	14	3,436	76	575	114	39	23	9	.....	5	2	198	.....
Chicago, Ill	40,558	1,133	286	35,205	3,443	457	34	12,033	11,490	5,590	2,834	959	3,322	334	208	71	1,670	2,001	.....
Cincinnati, Ohio	33,972	964	474	26,390	5,428	651	65	14,668	13,821	2,669	1,122	258	28	505	565	48	25	239	1
Cleveland, Ohio	13,878	215	38	12,465	942	216	2	5,011	4,647	1,643	1,437	186	33	83	11	25	285	506	.....
Columbus, Ohio	5,163	55	34	4,321	631	115	7	3,251	1,111	316	269	41	6	58	48	5	3	52	.....
Dayton, Ohio	5,455	189	49	4,337	706	169	5	3,374	1,508	236	146	29	6	61	49	2	18	23	.....
Detroit, Mich	10,396	23	32	9,004	1,294	42	1	3,816	2,978	1,020	883	483	10	155	.....	1	.....	1,048	.....
Fall River, Mass	9,593	864	622	4,671	3,236	184	16	4,156	12	2,193	2,308	192	3	1	.....	2	14	708	.....
Hartford, Conn	5,574	41	12	4,665	699	145	12	3,592	387	1,043	244	102	10	22	5	.....	22	145	.....
Indianapolis, Ind	6,916	95	8	6,071	655	83	4	4,786	1,229	364	223	89	44	69	1	1	52	53	.....
Jersey City, N. J	9,349	145	37	8,136	841	185	5	3,768	1,829	2,083	989	278	53	75	103	8	32	117	.....
Kansas City, Mo	4,176	84	6	3,776	269	41	.....	2,728	504	338	199	52	72	28	4	2	58	72	.....
Lawrence, Mass	11,514	447	407	5,598	4,911	130	21	4,033	300	3,878	2,210	374	4	2	.....	2	8	701	.....
Louisville, Ky	12,488	371	69	10,375	1,330	314	29	6,699	3,828	1,075	299	112	12	202	46	38	97	62	.....
Lowell, Mass	15,306	485	344	6,887	7,205	319	66	9,917	7	4,127	574	168	13	10	1	.....	3	485	.....
Lynn, Mass	8,140	59	24	6,023	1,772	260	2	6,548	6	906	144	23	3	2	.....	1	4	503	.....
Memphis, Tenn	3,026	2	.....	2,844	157	23	.....	1,928	375	332	136	49	32	42	8	32	28	58	.....
Milwaukee, Wis	9,257	215	31	8,004	805	177	25	2,426	4,590	543	422	113	165	41	503	2	259	99	.....
Mobile, Ala	2,047	8	.....	1,645	321	58	13	1,427	133	204	72	29	7	66	7	[illegible]	63	1	.....
Newark, N. J	22,829	794	415	17,714	3,118	763	25	11,588	5,864	2,799	1,519	311	32	274	196	[illegible]	135	93	.....
New Haven, Conn	8,555	18	12	7,522	855	143	5	5,434	853	1,739	292	82	27	37	3	1	14	71	.....
New Orleans, La	16,074	183	73	13,705	1,685	399	29	8,339	3,047	1,431	363	115	75	1,791	136	105	261	95	8
New York, N. Y	145,2[illegible]5	2,067	2,202	111,949	26,972	1,868	227	52,125	43,287	33,316	6,575	2,441	702	2,147	1,463	517	1,234	1,107	40
Paterson, N. J	8,600	562	454	5,419	1,952	207	[illegible]	4,492	504	1,307	1,383	383	20	116	341	5	2	32	.....
Philadelphia, Pa	106,166	2,929	1,567	77,064	21,292	3,015	299	68,972	14,632	14,484	5,435	1,038	35	581	287	65	222	212	.....
Pittsburgh, Pa	12,370	724	40	10,423	955	226	2	6,894	1,932	1,941	1,132	175	10	74	149	11	2	37	.....
Portland, Me	4,002	.....	.....	3,358	609	35	.....	3,239	24	280	93	33	30	5	.....	2	.....	285	.....
Providence, R. I	12,243	353	261	8,727	2,453	435	14	8,472	363	1,945	864	182	19	17	3	12	31	287	.....
Reading, Pa	5,712	298	170	4,553	665	113	3	4,860	596	79	121	7	1	21	3	.....	20	2	.....
Richmond, Va	6,520	373	73	5,365	618	82	9	5,865	328	148	83	41	1	22	3	12	3	10	.....
Rochester, N. Y	10,822	362	161	8,109	1,842	345	3	5,561	2,282	1,054	699	133	18	132	149	6	107	672	.....
San Francisco, Cal	22,034	173	80	19,869	1,707	198	7	7,511	3,071	3,840	1,201	428	361	729	137	235	326	488	3,188
Savannah, Ga	2,268	30	2	1,596	278	327	35	1,759	168	248	35	15	5	19	4	9	.....	6	.....
Scranton, Pa	6,897	643	.....	5,962	187	104	1	2,470	840	1,414	1,943	126	1	27	23	.....	11	38	.....
St. Louis, Mo	38,244	952	297	33,148	3,312	511	24	14,426	14,837	4,275	1,495	387	135	653	589	49	939	299	.....
Syracuse, N. Y	7,864	245	51	6,039	1,292	227	10	4,185	1,577	1,069	416	50	8	86	29	1	73	367	.....
Toledo, Ohio	4,345	48	9	3,828	402	48	10	2,164	1,132	500	189	31	13	41	23	.....	95	153	.....
Troy, N. Y	7,517	21	24	5,862	1,355	227	28	4,144	426	1,711	466	125	8	27	35	1	2	571	.....
Utica, N. Y	5,203	209	141	3,526	1,127	191	9	2,685	824	604	745	68	4	97	9	1	68	93	.....
Washington, D. C	9,499	49	34	7,550	1,493	333	40	7,377	1,016	634	246	76	11	39	10	25	20	21	.....
Wilmington, Del	5,314	83	37	4,504	502	180	8	4,339	208	490	182	47	4	20	3	.....	8	4	.....
Worcester, Mass	9,082	162	56	7,142	1,496	206	20	5,734	145	1,983	327	69	19	10	1	6	1	684	.....

TABLE XXXII.

NUMBER OF PERSONS

IN EACH OF

THIRTY PRINCIPAL CITIES

ENGAGED IN

EACH SELECTED OCCUPATION

AND

CLASS OF OCCUPATIONS,

WITH

DISTINCTIONS OF AGE, SEX, AND NATIVITY,

AT THE CENSUS OF 1870.

TABLE XXXII.—THE CITY OF ALBANY, STATE OF NEW YORK.

OCCUPATIONS.	PERSONS OCCUPIED.																			
		AGE AND SEX.						SELECTED NATIVITY.												
	Number.	10 to 15.		16 to 59.		60 and over.		United States.	Germany.	Ireland.	England and Wales.	Scotland.	Sweden, Norway, and Denmark.	France.	Other north of Europe.	Italy.	Other south of Europe.	British America.	China and Japan.	Other and unknown.
		M.	F.	M.	F.	M.	F.													
ALL OCCUPATIONS	21376	241	85	16193	4230	538	89	12174	2780	4912	708	189	5	77	69	19	41	386		16
AGRICULTURE	194			187		7		96	31	48	15	2		1				1		
Agricultural laborers	27			25		2		15	4	5	3									
Dairymen and dairywomen																				
Farmers and planters	69			66		3		55	2	8	3							1		
Farm and plantation overseers																				
Gardeners, nurserymen, and vinegrowers	83			81		2		19	24	30	8	1		1						
Stock-raisers																				
Stock-herders																				
Turpentine farmers																				
Turpentine laborers																				
PROFESSIONAL AND PERSONAL SERVICES	7464	159	45	4232	2686	264	78	3990	1014	2104	136	38	[illegible]	28	22	9	11	99		10
Barbers and hairdressers	111			105		6		64	37	2	1		1			3		2		1
Billiard & bowling saloon keepers and employés	2			2				2												
Boarding and lodging house keepers	43			16	21	3	3	28	3	9	1	2								
Clergymen	74			74				41	13	11	2					1	1	5		
Domestic servants	2724	38	45	268	2307	2	64	1107	161	1329	39	7	1	10	9	[illegible]	6	46		7
Hotel and restaurant keepers and employés	341			315	11	14	1	158	74	92	5			1	1			8		2
Journalists	19			19				18	1											
Laborers	2705	43		2453	19	190		1508	628	451	53	16	1	13	4	3		28		
Launderers and laundresses	165			3	155	1	6	39	24	92	4	2			1		2	1		
Lawyers	125			117		8		115	2	6	1							1		
Livery-stable keepers and hostlers	66			64		2		49	1	13	1				1			1		
Officials and employés (civil) of Government	306			285	5	15	1	238	9	44	9	3		1				2		
Physicians and surgeons	87			77	1	9		68	7	2	3	3		1	2		1			
Soldiers, (U. S. A.)																				
Teachers, (not specified)	186			68	115	3		141	10	29	3							3		
Teachers of painting, dancing, and music	40			23	17			32	6	1		1								
TRADE AND TRANSPORTATION	4343	34	6	4127	70	105	1	2965	363	726	158	34	1	9	16	2	9	59		1
Trade.																				
Traders and dealers	1348			1274	25	48	1	834	157	254	58	16		5	6	2	6	10		
Hucksters, peddlers, and commercial travelers	296			274	8	8		85	84	94	13		1		5		3	5		
Clerks, salesmen, and accountants, (in stores)	895	24	5	824	35	7		686	53	91	37	8		2	3			15		
In banking and brokerage of money and stocks	108			101		7		100	2	3	2							1		
In insurance	34			34				32		1				1						
Transportation.																				
Officials and employés of express companies	25			25				22	1	2										
Officials and employés of railroad companies	430			425		5		326	25	57	13	1		1				7		
Officials and employés of street-railroad companies	5			5				5												
Officials and employés of telegraph companies	48			47		1		42		1	4									1
Carmen, draymen, teamsters, &c	492	3		476		13		362	20	97	6							7		
Sailors, steamboatmen, watermen, &c	200	1		195		4		162	2	34	2									
MANUFACTURES AND MINING	9375	48	34	7647	1474	162	10	5123	1372	2034	399	115	1	39	31	8	21	227		5
Bakers	215			211	1	3		80	61	51	11	2			2	2		6		
Blacksmiths	314			311		3		106	62	113	19	3		1		1		8		1
Bookbinders and finishers	92	1		80	10	1		66	6	12	5	3								
Boot and shoe makers	853	4	3	585	219	42		358	168	226	40	13		3	1		4	40		
Brewers and maltsters	48			48				23	17	8										
Brick and stone masons, marble and stone cutters	593			581		12		309	56	166	35	12		4	3	1	1	5		1
Brick and tile makers	61	7		51		3		37	2	8	8							6		
Butchers	215			211		2		78	49	75	7	1		2				1		
Cabinetmakers and upholsterers	168	1		167				81	65	10	4	1		2				5		
Car, carriage, and wagon makers	134	1		130		3		81	15	21	9	1						4		
Carpenters and joiners	1068			1039		29		511	140	287	51	17	1	6	3	1	5	46		
Cigarmakers and tobacco workers	219	8	1	204	5	1		142	47	21	3							6		
Clerks and book-keepers, (in manufacturing establishments)	7			7				7												
Confectioners	71			54	16		1	46	9	10	4				1					1
Coopers	77			76		1		40	22	12	1			1				1		
Cotton and woolen mill operatives	86	2	1	58	25			84	1		1									
Curriers, tanners, and leather-finishers	47			47				15	8	19	3	1						1		
Distillers and rectifiers of liquors	11			11				5	1	5										
Fishermen and oystermen	4			4				4												
Harness and saddle makers	95			92		3		53	13	21	5	1		1				1		
Hat and cap makers	14			13		1		9	2	1		1						1		
Iron and steel workers	773	13		757		3		373	121	227	26	9		4	1		1	11		
Lumbermen, raftsmen, and woodchoppers	1			1					1											
Machinists	233	1		228		4		163	18	30	10	4			1			7		
Millers	14			13		1		4	1	6	3									
Milliners, dress and mantua makers	630		11	5	614			476	26	99	18	2		1	1		2	5		
Miners	1			1				1												
Painters and varnishers	313	1		308		4		197	45	31	24	2		3	5		1	5		
Paper-mill operatives	40	1	1	14	24			33	6	1										
Plasterers	27			27				19	1	3	2							2		
Plumbers and gasfitters	96			96				61	5	21	6			1				2		
Printers	442	6	3	368	60	5		355	8	64	5							10		
Quarrymen																				
Saw-mill operatives	6			6				6												
Ship riggers, calkers, carpenters, and smiths	5			5				3		2										
Tailors, tailoresses, and seamstresses	800		12	307	460	12	9	401	144	178	31	9		5	9	1	3	18		1
Tinners	128			128				18	22	74	4	1						8		1
Wheelwrights	23			[illegible]3				5	5	7	3							3		

TABLE XXXII.—THE CITY OF ALLEGHENY, STATE OF PENNSYLVANIA.

OCCUPATIONS.	PERSONS OCCUPIED.																			
		AGE AND SEX.						SELECTED NATIVITY.												
		10 to 15.		16 to 59.		60 and over.														
	Number.	M.	F.	M.	F.	M.	F.	United States.	Germany.	Ireland.	England and Wales.	Scotland.	Sweden, Norway, and Denmark.	France.	Other north of Europe.	Italy.	Other south of Europe.	British America.	China and Japan.	Other and unknown.
ALL OCCUPATIONS	25558	858	198	18345	5576	555	26	15284	5697	2468	852	320	21	353	389	9	54	62	....	49
AGRICULTURE	141	2	....	126	1	12	....	50	52	20	5	3	....	3	7	....	....	1	....	....
Agricultural laborers	7	2	....	1	....	2	....	2	4	....	....	....	....	....	1	....	....	....	....	....
Dairymen and dairywomen	14	....	....	14	....	....	....	....	12	....	....	....	....	1	1	....	....	....	....	....
Farmers and planters	32	....	....	26	....	6	....	23	5	3	1	....	....	....	....	....	....	....	....	....
Farm and plantation overseers	....	....	....	....	....	....	....	....	....	....	....	....	....	....	....	....	....	....	....	....
Gardeners, nurserymen, and vinegrowers	61	....	....	57	1	3	....	18	13	15	4	3	....	2	5	....	....	1	....	....
Stock-raisers	....	....	....	....	....	....	....	....	....	....	....	....	....	....	....	....	....	....	....	....
Stock-herders	....	....	....	....	....	....	....	....	....	....	....	....	....	....	....	....	....	....	....	....
Turpentine farmers	....	....	....	....	....	....	....	....	....	....	....	....	....	....	....	....	....	....	....	....
Turpentine laborers	....	....	....	....	....	....	....	....	....	....	....	....	....	....	....	....	....	....	....	....
PROFESSIONAL AND PERSONAL SERVICES	9643	301	98	4444	4569	218	13	5973	2003	1074	218	61	9	110	133	....	34	18	....	10
Barbers and hairdressers	100	....	....	97	....	3	....	64	29	1	1	....	....	1	1	....	....	....	....	....
Billiard & bowling saloon keepers & employés	....	....	....	....	....	....	....	....	....	....	....	....	....	....	....	....	....	....	....	....
Boarding and lodging house keepers	42	....	....	....	39	....	3	22	6	7	6	1	....	....	....	....	....	....	....	....
Clergymen	83	....	....	78	....	5	....	60	13	3	4	....	....	....	2	....	1	....	....	2
Domestic servants	4497	9	87	95	4295	1	10	3730	289	372	55	20	....	7	17	....	....	5	....	2
Hotel and restaurant keepers and employés	310	6	....	298	2	4	....	73	174	21	10	2	1	21	5	....	....	1	....	....
Journalists	18	....	....	17	....	1	....	16	2	....	....	....	....	....	....	....	....	....	....	....
Laborers	3644	237	3	3222	....	182	....	1312	1395	576	107	28	7	74	99	....	33	10	....	3
Launderers and laundresses	44	....	....	....	44	....	....	31	3	8	2	....	....	....	....	....	....	....	....	....
Lawyers	67	....	....	66	....	1	....	62	3	1	....	....	....	....	1	....	....	....	....	....
Livery-stable keepers and hostlers	43	....	....	43	....	....	....	26	4	9	2	....	....	2	....	....	....	....	....	....
Officials and employés (civil) of Government	186	....	....	178	2	6	....	123	21	31	9	....	....	2	....	....	....	....	....	....
Physicians and surgeons	99	....	....	89	2	8	....	77	8	5	3	1	1	....	2	....	....	1	....	1
Soldiers, (U. S. A.)	....	....	....	....	....	....	....	....	....	....	....	....	....	....	....	....	....	....	....	....
Teachers, (not specified)	210	....	....	46	163	1	....	172	10	1	10	5	....	1	1	....	....	....	....	....
Teachers of painting, dancing, and music	27	....	....	15	11	1	....	18	6	1	2	....	....	....	....	....	....	....	....	....
TRADE AND TRANSPORTATION	3810	63	1	3618	45	82	1	2376	665	468	105	94	1	42	35	2	4	6	....	12
Trade.																				
Traders and dealers	1062	2	....	1014	17	28	1	512	287	158	47	18	....	23	13	....	2	1	....	1
Hucksters, peddlers, and commercial travelers	114	....	....	93	3	18	....	34	46	21	7	....	....	3	3	....	....	....	....	....
Clerks, salesmen, and accountants, (in stores)	935	29	1	877	24	4	....	699	56	81	17	65	....	4	4	1	....	3	....	5
In banking and brokerage of money and stocks	67	....	....	65	....	2	....	51	5	4	3	3	....	....	....	....	....	....	....	1
In insurance	64	....	....	53	....	11	....	46	10	1	....	....	....	....	....	....	....	....	....	....
Transportation.																				
Officials and employés of express companies	14	....	....	14	....	....	....	6	5	2	1	....	....	....	....	....	....	....	....	....
Officials and employés of railroad companies	391	....	....	388	....	3	....	276	39	53	10	3	....	2	3	....	....	....	....	5
Officials and employés of street railroad companies	36	....	....	36	....	....	....	20	8	8	....	....	....	....	....	....	....	....	....	....
Officials and employés of telegraph companies	37	6	....	30	1	....	....	37	....	....	....	....	....	....	....	....	....	....	....	....
Carmen, draymen, teamsters, &c	615	10	....	598	....	7	....	322	151	112	11	4	1	8	4	....	2	....	....	....
Sailors, steamboatmen, watermen, &c	102	2	....	99	....	1	....	85	1	2	5	....	....	1	....	....	....	....	....	....
MANUFACTURES AND MINING	11964	492	99	10157	961	243	12	6885	2977	906	524	162	11	198	214	7	16	37	....	27
Bakers	117	6	....	111	....	....	....	77	32	1	....	....	....	1	1	....	....	....	....	2
Blacksmiths	455	2	....	438	....	15	....	224	130	42	30	9	....	9	5	....	....	6	....	....
Bookbinders and finishers	25	....	....	16	9	....	....	19	4	1	....	....	....	....	....	....	....	....	....	1
Boot and shoe makers	405	1	1	381	1	21	....	82	242	26	22	1	....	19	12	....	....	1	....	....
Brewers and maltsters	74	1	....	68	....	2	....	51	17	....	2	....	....	4	....	....	....	....	....	....
Brick & stone masons, marble & stone cutters	530	3	....	516	....	11	....	203	178	72	31	22	....	7	10	3	2	1	....	1
Brick and tile makers	108	18	....	84	....	6	....	72	16	7	3	3	2	1	3	....	....	1	....	....
Butchers	292	7	....	285	....	....	....	106	156	6	12	....	....	5	7	....	....	....	....	....
Cabinetmakers and upholsterers	164	....	....	156	2	6	....	66	81	5	2	....	....	7	3	....	....	....	....	....
Car, carriage, and wagon makers	152	4	....	141	....	7	....	102	37	3	5	....	....	1	2	....	....	1	....	1
Carpenters and joiners	1191	4	....	1158	....	29	....	675	314	99	29	20	5	13	25	....	1	6	....	4
Cigarmakers and tobaccoworkers	161	24	6	121	9	1	....	148	12	....	....	....	....	1	....	....	....	....	....	....
Clerks and book-keepers, (in manufacturing establishments)	57	....	....	53	3	1	....	50	3	3	1	....	....	....	....	....	....	....	....	....
Confectioners	57	....	....	43	11	1	2	30	18	6	....	1	....	....	....	....	1	....	....	1
Coopers	388	10	....	373	....	5	....	113	230	22	2	1	1	2	14	....	1	1	....	1
Cotton and woolen mill operatives	868	78	76	369	297	45	3	645	107	46	33	11	1	8	16	....	....	1	....	1
Curriers, tanners, and leather-finishers	208	4	....	200	....	4	....	166	33	7	....	....	....	....	....	....	....	1	....	....
Distillers and rectifiers of liquors	5	....	....	5	....	....	....	2	2	1	....	....	....	....	....	....	....	....	....	....
Fishermen and oystermen	....	....	....	....	....	....	....	....	....	....	....	....	....	....	....	....	....	....	....	....
Harness and saddle makers	59	3	....	54	....	2	....	20	24	2	4	2	....	5	1	....	....	....	....	1
Hat and cap makers	2	....	....	1	1	....	....	2	....	....	....	....	....	....	....	....	....	....	....	....
Iron and steel workers	1435	92	....	1331	1	11	....	767	271	182	134	12	....	31	28	....	1	5	....	4
Lumbermen, raftsmen, and woodchoppers	....	....	....	....	....	....	....	....	....	....	....	....	....	....	....	....	....	....	....	....
Machinists	257	....	....	252	....	5	....	173	22	19	26	6	....	6	3	....	....	2	....	....
Millers	23	....	....	23	....	....	....	11	4	4	2	2	....	....	....	....	....	....	....	....
Milliners, dress and mantua makers	256	....	4	....	250	....	2	191	8	32	10	6	....	1	2	....	1	....	....	2
Miners	47	3	....	43	....	1	....	11	15	6	11	1	....	3	....	....	....	....	....	....
Painters and varnishers	441	17	....	415	2	7	....	298	67	29	19	5	....	4	14	....	1	1	....	3
Paper-mill operatives	7	....	....	7	....	....	....	3	2	1	1	....	....	....	....	....	....	....	....	....
Plasterers	213	1	....	209	....	3	....	118	67	7	9	4	....	2	3	....	2	1	....	....
Plumbers and gasfitters	84	....	....	82	....	2	....	63	5	5	4	7	....	....	....	....	....	....	....	....
Printers	114	7	....	92	14	1	....	95	4	2	6	4	....	1	1	....	....	1	....	....
Quarrymen	15	1	....	14	....	....	....	2	8	5	....	....	....	....	....	....	....	....	....	....
Saw-mill operatives	85	6	....	79	....	....	....	55	13	7	4	....	....	1	5	....	....	....	....	....
Ship riggers, calkers, carpenters, and smiths	65	....	....	63	....	2	....	54	....	6	3	1	....	....	1	....	....	....	....	....
Tailors, tailoresses, and seamstresses	634	2	4	269	336	18	5	304	229	46	12	6	....	14	19	....	1	2	....	....
Tinners	109	8	....	101	....	....	....	67	28	8	....	1	....	3	1	....	....	....	....	1
Wheelwrights	21	....	....	20	....	1	....	18	1	2	....	....	....	....	....	....	....	....	....	1

TABLE XXXII.—THE CITY OF BALTIMORE, STATE OF MARYLAND.

OCCUPATIONS.	PERSONS OCCUPIED.																			
		AGE AND SEX.						SELECTED NATIVITY.												
		10 to 15.		16 to 59.		60 and over.														
	Number.	M.	F.	M.	F.	M.	F.	United States.	Germany.	Ireland.	England and Wales.	Scotland.	Sweden, Norway, and Denmark.	France.	Other north of Europe.	Italy.	Other south of Europe.	British America.	China and Japan.	Others and unknown.
ALL OCCUPATIONS	94737	1548	1379	70019	18650	2538	603	68005	16938	7348	1040	227	104	227	270	64	250	90	1	173
AGRICULTURE	735	7		658	10	57	3	555	104	50	13	5		3	1			1		3
Agricultural laborers	357	6		332	3	14	2	334	15	7				1						
Dairymen and dairywomen	56			46	7	3		21	25	8	1				1					
Farmers and planters	112			96		16		82	18	9										3
Farm and plantation overseers																				
Gardeners, nurserymen, and vinegrowers	149			125		23	1	71	39	22	11	4		1				1		
Stock-raisers	1			1				1												
Stock-herders	8			3				3												
Turpentine farmers																				
Turpentine laborers																				
PROFESSIONAL AND PERSONAL SERVICES	35250	739	1099	18449	13610	869	484	25549	4533	4412	246	61	16	83	113	41	114	21		61
Barbers and hairdressers	599	12	1	522	45	18	1	385	189	4	5			4		3	5	1		3
Billiard and bowling saloon keepers and employés	5			5				3		2										
Boarding and lodging house keepers	146			29	100	4	13	114	8	13	7	1	1				1			1
Clergymen	304			276		28		224	50	14	9	2		3		1	1			
Domestic servants	13880	216	1063	1940	10327	29	305	11333	988	1404	59	14		19	11	1	9	8		34
Hotel and restaurant keepers and employés	860	2		777	65	15	1	246	505	81	4	1	4	9	2	3	4	1		
Journalists	53			53				41	10		1			1						
Laborers	12289	252	8	11363	77	575	14	7064	2278	2586	90	30	10	19	82	30	86	6		8
Launderers and laundresses	2507	1	24	7	2347		128	2346	75	80	2			1	1	2				
Lawyers	342			322		20		330	3	2	6									1
Livery-stable keepers and hostlers	284	2		267	1	14		190	44	47		1		1	1					
Officials and employés (civil) of Government	1074			1011	15	48		935	36	83	12	3		1	2					2
Physicians and surgeons	438			408		30		381	38	6	5	1			2		2	1		2
Soldiers, (U. S. A.)	20			20				10	5	3	1							1		
Teachers, (not specified)	680	1		260	396	18	5	528	73	34	16	2		20	5			1		1
Teachers of painting, dancing, and music	120			78	35	7		75	34	4		2		1	1	1	2			
TRADE AND TRANSPORTATION	23214	333	30	21508	715	606	22	18034	3168	1360	283	57	51	52	67	4	34	32	1	71
Trade.																				
Traders and dealers	6497	1		5878	328	278	12	4102	1721	442	99	21	8	22	30	1	12	10		29
Hucksters, peddlers, and commercial travelers	1220	13	1	1075	63	60	8	850	196	126	14	5	1	6	14		4	2		2
Clerks, salesmen, and accountants, (in stores)	5819	94	11	5565	101	48		5335	294	105	51	7	3	9	4	1	1	4		5
In banking and brokerage of money and stocks	217			207		10		206	10		1									
In insurance	191	2		183	1	5		178	8	2	2							1		
Transportation.																				
Officials and employés of express companies	75			75				72	2		1									
Officials and employés of railroad companies	1300	1		1288		11		1160	27	88	19	3		2			1			
Officials and employés of street-railroad companies	126			125		1		120	1	5										
Officials and employés of telegraph companies	170	3		166	1			164	3	2	1									
Carmen, draymen, teamsters, &c	2713	92		2558	8	55		1939	375	359	19	1	10	3	1		2	1		3
Sailors, steamboatmen, watermen, &c	2147	10		2079	4	54		1746	175	77	40	15	29	7	13		9	10	1	25
MANUFACTURES AND MINING	35538	469	250	29404	4315	1006	94	23867	9133	1526	498	104	37	89	89	19	102	36		38
Bakers	830	16		796		18		308	495	17	1	3	1	1			3			1
Blacksmiths	1047	9		999		39		673	259	100	6	6			1		2			
Bookbinders and finishers	127	3	1	102	19	2		109	14	3	1									
Boot and shoe makers	2907	27	3	2698	39	140		1149	1521	135	34	5	2	9	23	1	21	6		1
Brewers and maltsters	96			94		2		7	78	4	4			2	1					
Brick and stone masons, marble and stone cutters	1746	8		1697		41		1248	265	159	38	4	6	14	2	6	1	2		1
Brick and tile makers	830	29	1	787		13		767	52	5	2		1	2			1			
Butchers	762	8		731		23		446	291	13	4			5	2		1			
Cabinetmakers and upholsterers	921	6		862	16	37		409	468	13	14	3		6	1		4	2		1
Car, carriage, and wagon makers	312	1		297		14		240	48	17	5									2
Carpenters and joiners	3160	9		3016		135		2488	448	140	48	7	4	4	3	1	8	9		
Cigarmakers and tobaccoworkers	1039	37	4	971	19	8		651	372	3	6	1	2		1			2		1
Clerks and book-keepers, (in manufacturing establishments)	66			62	2	2		61	2	3										
Confectioners	461	3	1	404	41	10	2	280	149	5	8	1		4	1	7	2	2		2
Coopers	927	20		866		41		433	469	14	3		3		4		1			
Cotton and woolen mill operatives	164	11	7	133	11	2		114	34	6	10									
Curriers, tanners, and leather-finishers	238	2		225		11		150	71	12	2	3								
Distillers and rectifiers of liquors	30			28		2		20	6	3								1		
Fishermen and oystermen	126	1		121		4		115	9	1	1									
Harness and saddle makers	281	7		261		13		188	75	9	4	1	1		3					
Hat and cap makers	15			11	4			9	5						1					
Iron and steel workers	1213	11		1188		14		850	212	97	36	9	2		2		5			
Lumbermen, raftsmen, and woodchoppers	17			14		3		17												
Machinists	671			657		14		558	57	32	17	4			1		2			
Millers	86			81		5		71	7	6	2									
Milliners, dress and mantua makers	1539		52	19	1454		14	1352	67	90	16	3	1	2			2	1		5
Miners	3			3					2	1										
Painters and varnishers	1335	11		1303		21		1109	155	33	23	3	3	5	2		1			1
Paper-mill operatives	3			3				2	1											
Plasterers	431			424		7		385	25	15	4	1								1
Plumbers and gasfitters	363	3		357		3		283	26	40	10	4								
Printers	577	22		542	3	10		522	33	11	7	1			1		2			
Quarrymen	1			1				1												
Saw-mill operatives	45	3		40		2		25	19									1		
Ship riggers, calkers, carpenters, and smiths	780			758		22		685	28	46	9	1	2	2			1	4		2
Tailors, tailoresses, and seamstresses	4562	19	66	1997	2296	117	67	2550	1730	172	43	3	5	12	23	2	9	1		12
Tinners	1009	13		981		15		805	148	39	9	3	1	1	1			1		1
Wheelwrights	193			179		14		109	68	15	1									

TABLE XXXII.—THE CITY OF BOSTON, STATE OF MASSACHUSETTS.

OCCUPATIONS.	PERSONS OCCUPIED.																		
		AGE AND SEX.						SELECTED NATIVITY.											
	Number.	10 to 15.		16 to 59.		60 and over.		United States.	Germany.	Ireland.	England and Wales.	Scotland.	Sweden, Norway, and Denmark.	France.	Other north of Europe.	Italy.	Other south of Europe.	British America.	China and Japan.	Other and unknown.
		M.	F.	M.	F.	M.	F.													
ALL OCCUPATIONS	102740	1147	347	73958	24206	2721	361	54482	3164	31701	3106	979	562	344	320	302	484	7026	....	270
AGRICULTURE	499	4	....	453	7	35	....	242	16	189	12	3	2	3	....	2	1	28	....	1
Agricultural laborers	69	3	....	56	5	5	....	33	4	19	2	....	....	....	....	....	....	10	....	1
Dairymen and dairywomen	....	....	....	....	....	....	....	....	....	....	....	....	....	....	....	....	....	....	....	....
Farmers and planters	150	....	....	136	....	14	....	124	3	8	5	1	1	2	....	....	....	6	....	....
Farm and plantation overseers	....	....	....	....	....	....	....	....	....	....	....	....	....	....	....	....	....	....	....	....
Gardeners, nurserymen, and vinegrowers	233	....	....	216	1	16	....	57	7	148	5	2	1	1	....	2	1	9	....	....
Stock-raisers	1	....	....	1	....	....	....	1	....	....	....	....	....	....	....	....	....	....	....	....
Stock-herders	....	....	....	....	....	....	....	....	....	....	....	....	....	....	....	....	....	....	....	....
Turpentine farmers	....	....	....	....	....	....	....	....	....	....	....	....	....	....	....	....	....	....	....	....
Turpentine laborers	....	....	....	....	....	....	....	....	....	....	....	....	....	....	....	....	....	....	....	....
PROFESSIONAL AND PERSONAL SERVICES	37267	531	161	19959	15137	1220	259	13319	855	19096	802	238	126	123	59	141	154	2273	....	81
Barbers and hairdressers	645	5	3	545	80	12	....	410	69	47	16	1	3	11	11	26	15	32	....	4
Billiard and bowling saloon keepers and employés	17	....	....	17	....	....	....	15	1	....	....	....	....	....	....	....	....	1	....	....
Boarding and lodging house keepers	338	....	....	97	213	9	19	177	14	86	15	4	5	1	....	....	5	30	....	1
Clergymen	267	....	....	230	7	30	....	189	[illegible]	45	5	2	1	....	1	6	2	7	....	1
Domestic servants	14026	23	142	1191	12533	14	123	4041	179	7595	343	127	55	40	11	14	40	1546	....	35
Hotel and restaurant keepers and employés	1123	7	1	978	113	24	....	707	123	187	32	6	4	8	3	3	9	37	....	4
Journalists	98	....	....	89	1	8	....	86	1	5	1	4	....	....	....	....	....	1	....	....
Laborers	13332	73	2	12214	112	917	14	2226	251	9920	236	79	45	25	15	59	69	386	....	21
Launderers and laundresses	684	....	....	6	633	....	45	129	7	504	7	3	....	2	1	....	....	27	....	4
Lawyers	343	....	....	319	....	24	....	330	1	5	2	1	....	....	1	....	....	2	....	1
Livery-stable keepers and hostlers	530	....	....	524	....	6	....	181	5	307	9	6	....	1	....	....	....	21	....	....
Officials and employés (civil) of Government	1258	1	....	1136	44	73	4	1147	9	78	8	[illegible]	....	....	1	....	1	10	....	1
Physicians and surgeons	468	....	....	421	12	32	3	400	7	22	8	1	1	3	....	1	1	23	....	1
Soldiers, (U. S. A.)	262	....	....	261	....	1	....	135	27	75	9	12	....	1	....	....	1	2	....	....
Teachers, (not specified)	959	....	....	167	776	8	8	843	24	32	12	2	....	24	2	3	2	15	....	....
Teachers of painting, dancing, and music	203	1	....	71	126	5	....	166	13	....	6	1	1	2	....	3	....	11	....	....
TRADE AND TRANSPORTATION	25997	276	55	24000	1069	564	33	19008	529	3859	746	196	191	62	88	68	171	984	....	95
Trade.																				
Traders and dealers	7534	5	....	7154	113	254	8	5833	204	1010	164	40	10	25	32	28	12	161	....	15
Hucksters, peddlers, and commercial travelers	817	....	....	754	34	49	10	372	58	291	50	2	1	5	28	10	3	27	....	....
Clerks, salesmen, and accountants, (in stores)	8522	177	45	7467	729	89	15	7391	84	378	173	82	6	7	9	5	6	367	....	14
In banking and brokerage of money and stocks	401	....	....	378	....	23	....	381	4	4	6	1	....	....	....	1	....	4	....	....
In insurance	243	....	....	232	....	11	....	231	5	3	2	....	....	....	....	....	....	2	....	....
Transportation.																				
Officials and employés of express companies	320	....	....	319	....	1	....	286	4	21	1	....	....	....	....	....	....	8	....	....
Officials and employés of railroad companies	800	1	....	790	1	8	....	648	2	109	10	6	2	....	....	....	....	22	....	1
Officials and employés of street-railroad companies	297	....	....	297	....	....	....	263	2	16	1	2	....	....	....	....	....	13	....	....
Officials and employés of telegraph companies	100	7	....	82	9	2	....	79	....	12	2	6	....	....	....	....	....	1	....	....
Carmen, draymen, teamsters, &c	2744	9	....	2699	1	35	....	1672	40	818	52	8	1	1	2	....	1	131	....	18
Sailors, steamboatmen, watermen, &c	2106	1	....	2069	....	36	....	880	75	306	232	39	165	21	14	21	145	168	....	40
MANUFACTURES AND MINING	38977	336	131	29546	7993	902	69	21913	1764	8557	1546	542	243	156	173	91	158	3741	....	93
Bakers	518	6	....	487	6	19	....	152	110	138	35	21	1	10	7	5	1	28	....	10
Blacksmiths	886	1	....	858	....	27	....	291	31	344	44	22	5	....	1	3	3	141	....	1
Bookbinders and finishers	558	3	....	310	231	13	1	451	12	50	17	4	....	....	....	....	1	23	....	....
Boot and shoe makers	1126	6	8	970	90	52	....	377	116	453	32	15	8	8	1	....	9	105	....	2
Brewers and maltsters	109	....	....	107	....	2	....	35	33	28	1	3	....	....	2	....	....	6	....	1
Brick and stone masons, marble and stone cutters	2026	4	....	1965	....	57	....	960	59	814	63	20	1	3	2	10	3	90	....	1
Brick and tile makers	12	....	....	12	....	....	....	....	1	11	....	....	....	....	....	....	....	....	....	....
Butchers	117	1	....	116	....	....	....	69	12	29	3	....	....	1	....	....	1	2	....	....
Cabinetmakers and upholsterers	1394	10	1	1331	32	20	....	794	159	163	48	18	50	20	13	7	7	113	....	2
Car, carriage, and wagon makers	337	....	....	325	4	8	....	205	18	48	6	4	8	1	4	1	1	41	....	....
Carpenters and joiners	4181	7	....	4024	....	150	....	2377	87	626	104	50	16	4	9	3	12	885	....	8
Cigarmakers and tobaccoworkers	278	6	....	239	31	2	....	111	65	22	24	2	6	3	25	1	8	4	....	7
Clerks and book-keepers, (in manufacturing establishments)	93	1	....	84	8	....	....	82	2	7	1	....	....	....	....	....	....	1	....	....
Confectioners	115	1	2	109	1	2	....	61	18	16	4	3	....	6	1	1	....	4	....	1
Coopers	452	1	....	435	....	16	....	168	23	145	14	5	2	3	1	....	1	89	....	1
Cotton and woolen mill operatives	920	24	20	477	383	15	1	553	51	216	27	7	1	3	5	....	2	54	....	1
Curriers, tanners, and leather-finishers	548	4	....	540	....	4	....	174	45	278	10	5	1	6	....	....	....	29	....	....
Distillers and rectifiers of liquors	14	....	....	12	....	2	....	7	....	6	1	....	....	....	....	....	....	....	....	....
Fishermen and oystermen	362	2	....	351	....	9	....	47	1	293	3	....	2	....	....	....	3	10	....	3
Harness and saddle makers	244	3	....	238	....	3	....	107	4	87	11	8	1	1	....	....	....	25	....	....
Hat and cap makers	266	5	3	167	90	1	....	182	20	30	7	4	....	....	5	1	2	6	....	....
Iron and steel workers	1049	7	....	1026	....	16	....	464	69	325	73	15	5	6	5	1	1	82	....	3
Lumbermen, raftsmen, and woodchoppers	....	....	....	....	....	....	....	....	....	....	....	....	....	....	....	....	....	....	....	....
Machinists	1586	1	....	1561	....	24	....	1125	44	173	91	51	9	4	....	....	....	83	....	6
Millers	27	....	....	26	....	1	....	11	3	8	1	1	....	....	....	....	....	3	....	....
Milliners, dress and mantua makers	1737	....	18	11	1697	....	11	1196	11	227	38	17	....	1	....	....	4	242	....	1
Miners	6	....	....	6	....	....	....	4	....	....	2	....	....	....	....	....	....	....	....	....
Painters and varnishers	1983	12	....	1925	8	38	....	1251	93	360	98	23	21	8	8	6	2	112	....	1
Paper-mill operatives	160	12	2	104	36	4	2	81	2	60	10	5	....	....	....	....	....	2	....	....
Plasterers	422	3	....	412	....	7	....	148	1	173	36	12	....	....	....	4	1	47	....	....
Plumbers and gasfitters	553	....	....	549	....	4	....	335	5	111	40	17	1	....	1	3	....	38	....	2
Printers	1568	59	2	1303	161	43	....	1134	30	211	53	14	....	....	....	....	3	119	....	4
Quarrymen	24	....	....	24	....	....	....	13	1	9	1	....	....	....	....	....	....	....	....	....
Saw-mill operatives	118	....	....	116	....	2	....	86	3	12	2	....	....	1	....	....	1	13	....	....
Ship riggers, calkers, carpenters, and smiths	840	....	....	819	....	21	....	472	11	67	47	20	18	4	5	3	4	189	....	....
Tailors, tailoresses, and seamstresses	5808	9	42	1380	4259	70	48	2912	180	1693	147	55	16	9	34	9	50	699	....	4
Tinners	341	7	....	321	....	13	....	185	12	71	18	10	4	....	2	....	1	38	....	....
Wheelwrights	126	....	....	118	....	8	....	60	3	40	6	2	1	....	....	1	....	13	....	....

TABLE XXXII.—CITY OF BROOKLYN, STATE OF NEW YORK.

OCCUPATIONS.	PERSONS OCCUPIED.																			
		AGE AND SEX.						SELECTED NATIVITY.												
		10 to 15.		16 to 59.		60 and over.														
	Number.	M.	F.	M.	F.	M.	F.	United States.	Germany.	Ireland.	England and Wales.	Scotland.	Sweden, Norway, and Denmark.	France.	Other north of Europe.	Italy.	Other south of Europe.	British America.	China and Japan.	Other and unknown.
ALL OCCUPATIONS	139195	2645	1552	104427	27072	2898	601	66197	19310	38107	8812	2003	1067	816	623	149	385	1200	11	515
AGRICULTURE	565	5	....	524	14	22	....	227	133	133	47	11	1	10	....	1	....	2	....	....
Agricultural laborers	84	5	....	71	3	5	....	58	19	2	3	....	....	2	....	....	....	....	....	....
Dairymen and dairywomen	147	....	....	144	3	....	....	75	20	42	5	2	1	1	....	....	....	1	....	....
Farmers and planters	88	....	....	74	8	6	....	52	19	9	7	....	....	1	....	....	....	....	....	....
Farm and plantation overseers	....	....	....	....	....	....	....	....	....	....	....	....	....	....	....	....	....	....	....	....
Gardeners, nurserymen, and vinegrowers	169	....	....	161	....	8	....	22	53	69	17	4	....	2	....	1	....	1	....	....
Stock-raisers	1	....	....	1	....	....	....	1	....	....	....	....	....	....	....	....	....	....	....	....
Stock-herders	....	....	....	....	....	....	....	....	....	....	....	....	....	....	....	....	....	....	....	....
Turpentine farmers	....	....	....	....	....	....	....	....	....	....	....	....	....	....	....	....	....	....	....	....
Turpentine laborers	....	....	....	....	....	....	....	....	....	....	....	....	....	....	....	....	....	....	....	....
PROFESSIONAL AND PERSONAL SERVICES	42920	771	541	22881	17349	866	512	15534	4522	19832	1474	357	338	168	155	67	89	264	3	117
Barbers and hairdressers	601	14	....	533	45	9	....	195	305	27	23	2	2	11	14	10	6	3	....	3
Billiard and bowling saloon keepers and employés	22	....	....	22	....	....	....	18	3	....	....	1	....	....	....	....	....	....	....	....
Boarding and lodging house keepers	194	....	....	35	142	5	12	80	25	58	20	3	....	....	2	....	1	5	....	....
Clergymen	367	....	....	330	1	36	....	242	26	52	24	5	4	2	2	2	2	5	....	1
Domestic servants	16208	35	528	870	14376	10	389	3579	1157	10408	458	131	234	41	19	4	24	101	3	49
Hotel and restaurant keepers and employés	1235	11	....	1185	13	25	1	348	509	239	75	18	3	18	5	1	10	5	....	4
Journalists	216	....	....	213	2	1	....	151	7	27	20	4	....	2	1	....	....	1	....	3
Laborers	14872	158	1	14171	19	522	1	5361	1852	6947	332	93	55	45	74	13	17	62	....	21
Launderers and laundresses	1494	....	3	9	1416	....	66	377	59	990	36	8	7	2	4	1	3	3	....	4
Lawyers	729	....	....	710	....	19	....	612	21	45	30	3	....	....	....	....	2	11	....	5
Livery-stable keepers and hostlers	372	3	....	356	1	12	....	148	27	173	15	3	1	3	....	....	....	1	....	1
Officials and employés (civil) of Government	1499	2	....	1445	1	51	....	1077	51	259	67	15	9	5	3	1	4	7	....	1
Physicians and surgeons	584	....	....	517	18	49	....	406	54	44	37	10	1	4	4	1	3	15	....	5
Soldiers, (U. S. A.)	181	....	....	179	....	2	....	64	38	60	10	1	3	1	....	....	....	4	....	....
Teachers, (not specified)	1169	4	1	255	869	33	7	846	67	158	43	6	2	10	12	3	7	9	....	6
Teachers of painting, dancing, and music	280	....	1	131	135	11	2	158	59	7	28	....	....	6	1	11	2	6	....	2
TRADE AND TRANSPORTATION	38166	618	74	35639	958	846	31	23931	4095	6192	2128	493	254	206	159	29	124	275	7	273
Trade.																				
Traders and dealers	11690	13	12	10810	419	412	24	6174	1972	2056	842	157	55	111	74	19	57	82	....	91
Hucksters, peddlers, and commercial travelers	869	15	....	799	23	27	5	323	206	247	52	9	2	9	10	....	4	5	....	2
Clerks, salesmen, and accountants, (in stores)	13458	355	39	12557	409	98	....	9922	945	1223	805	185	41	31	40	2	40	103	7	114
In banking and brokerage of money and stocks	1228	5	....	1187	4	32	....	948	63	96	64	24	4	3	3	1	2	11	....	9
In insurance	674	....	....	647	1	26	....	559	32	15	39	9	5	1	....	....	3	4	....	7
Transportation.																				
Officials and employés of express companies	272	9	....	261	....	2	....	196	21	29	18	4	....	....	....	....	....	2	....	2
Officials and employés of railroad companies	509	....	....	502	....	7	....	348	47	81	24	2	....	4	1	....	....	2	....	....
Officials and employés of street-railroad companies	351	1	....	350	....	....	....	223	33	75	13	2	2	1	....	....	....	2	....	....
Officials and employés of telegraph companies	167	8	....	149	10	....	....	139	3	8	11	1	....	1	....	....	1	1	....	2
Carmen, draymen, teamsters, &c	2599	21	....	2520	....	58	....	1120	262	1079	84	18	3	12	8	1	....	10	....	2
Sailors, steamboatmen, watermen, &c	2674	20	....	2582	....	72	....	1718	136	416	164	33	114	12	12	5	10	27	....	27
MANUFACTURES AND MINING	57544	1251	937	45383	8751	1164	58	26505	10560	11950	5163	1142	474	432	309	52	172	659	1	125
Bakers	1213	57	....	1105	13	37	1	245	659	179	58	30	11	9	11	....	4	7	....	....
Blacksmiths	1298	9	....	1257	....	32	....	477	221	399	103	52	8	16	6	....	....	16	....	....
Bookbinders and finishers	931	29	41	547	296	17	1	665	41	111	81	21	3	....	1	....	2	4	....	2
Boot and shoe makers	2809	12	40	2409	254	94	....	791	956	693	227	27	35	21	22	5	10	10	....	12
Brewers and maltsters	196	....	....	187	....	9	....	43	129	14	8	1	....	....	....	....	2	....	....	....
Brick and stone masons, marble and stone cutters	2902	9	....	2814	....	79	....	900	320	1257	289	72	12	9	11	2	2	23	....	5
Brick and tile makers	44	6	....	36	....	2	....	18	14	8	3	....	....	1	....	....	....	....	....	....
Butchers	1323	30	....	1269	....	24	....	544	472	141	93	4	1	44	9	1	5	9	....	....
Cabinetmakers and upholsterers	997	14	5	934	11	30	3	272	478	87	84	17	15	15	11	1	3	10	....	4
Car, carriage, and wagon makers	210	2	....	202	....	6	....	135	23	33	20	3	3	....	....	....	....	3	....	....
Carpenters and joiners	5740	35	....	5551	....	154	....	3301	715	1001	423	98	50	21	18	....	13	91	....	9
Cigarmakers and tobaccoworkers	1416	100	59	1044	191	17	5	553	404	174	187	3	10	7	20	4	25	18	....	14
Clerks and book-keepers, (in manufacturing establishments)	229	3	....	218	6	2	....	186	18	8	10	1	1	1	....	....	1	3	....	....
Confectioners	311	2	1	235	59	11	3	96	95	52	37	12	4	4	3	2	2	3	....	1
Coopers	1158	16	....	1111	....	31	....	293	227	530	44	17	10	5	3	....	5	19	....	5
Cotton and woolen mill operatives	784	54	73	457	185	15	....	449	61	200	40	12	5	4	2	1	4	5	....	1
Curriers, tanners, and leather-finishers	386	8	2	354	....	22	....	113	44	186	33	3	2	1	1	1	....	2	....	....
Distillers and rectifiers of liquors	70	....	....	69	....	1	....	31	9	24	3	....	1	....	1	....	1	....	....	....
Fishermen and oystermen	30	1	....	28	....	1	....	25	....	2	2	....	1	....	....	....	....	....	....	....
Harness and saddle makers	251	4	....	240	....	7	....	99	34	68	33	3	3	3	3	....	....	5	....	....
Hat and cap makers	746	34	32	510	153	15	2	419	57	203	45	16	1	....	1	....	....	2	....	2
Iron-works and shop operatives	1155	52	....	1094	....	9	....	543	120	268	132	62	2	9	....	....	1	16	....	2
Lumbermen, raftsmen, and woodchoppers	9	....	....	8	....	1	....	4	1	3	....	1	....	....	....	....	....	....	....	....
Machinists	2022	11	....	1969	....	42	....	1229	226	197	248	64	4	14	9	1	7	19	....	4
Millers	92	....	....	88	3	1	....	31	5	36	13	4	1	....	....	....	....	2	....	....
Milliners, dress and mantua makers	2934	....	131	99	2687	....	17	1680	152	758	195	27	4	17	13	2	3	73	....	10
Miners	14	....	....	14	....	....	....	7	....	2	3	2	....	....	....	....	....	....	....	....
Painters and varnishers	2250	27	....	2190	....	33	....	1037	294	468	320	31	19	10	19	3	6	37	1	5
Paper-mill operatives	108	15	5	35	52	1	....	37	18	30	18	1	....	1	1	1	....	1	....	....
Plasterers	516	2	....	513	....	1	....	170	18	246	49	21	2	1	....	....	....	6	....	....
Plumbers and gasfitters	757	10	....	739	....	8	....	408	34	190	84	33	....	2	....	....	....	5	....	1
Printers	2039	95	14	1804	110	16	....	1279	82	267	264	70	3	12	5	2	3	44	....	8
Quarrymen	1	....	....	1	....	....	....	....	....	1	....	....	....	....	....	....	....	....	....	....
Saw-mill operatives	151	17	....	134	....	....	....	87	9	46	5	....	1	1	....	....	....	1	....	1
Ship riggers, calkers, carpenters, and smiths	1598	1	....	1543	....	54	....	996	116	271	127	27	24	6	4	1	4	21	....	1
Tailors, tailoresses, and seamstresses	6084	20	217	2897	2832	91	20	1991	2361	1034	290	95	130	55	55	8	10	30	....	13
Tinners	655	29	....	618	....	8	....	301	198	79	50	14	4	2	3	....	....	4	....	....
Wheelwrights	185	....	....	173	....	12	....	60	45	50	10	2	3	1	1	....	1	....	....	....

TABLE XXXII.—THE CITY OF BUFFALO, STATE OF NEW YORK.

OCCUPATIONS.	PERSONS OCCUPIED.																			
		AGE AND SEX.						SELECTED NATIVITY.												
	Number.	10 to 15.		16 to 59.		60 and over.		United States.	Germany.	Ireland.	England and Wales.	Scotland.	Sweden, Norway, and Denmark.	France.	Other north of Europe.	Italy.	Other south of Europe.	British America.	China and Japan.	Other and unknown.
		M.	F.	M.	F.	M.	F.													
ALL OCCUPATIONS	39686	645	353	31353	6432	795	108	22046	10003	3426	1359	395	32	864	221	14	106	1190	....	30
AGRICULTURE	665	3	1	597	14	44	6	357	155	42	50	14	....	19	7	....	....	21	....	....
Agricultural laborers	178	3	1	154	12	2	6	122	39	5	4	2	....	4	....	....	....	2	....	....
Dairymen and dairywomen	1	....	....	1	....	....	....	....	....	....	....	....	....	....	1	....	....	....	....	....
Farmers and planters	237	....	....	224	....	13	....	160	44	11	5	2	....	9	3	....	....	3	....	....
Farm and plantation overseers	....	....	....	....	....	....	....	....	....	....	....	....	....	....	....	....	....	....	....	....
Gardeners, nurserymen, and vinegrowers	191	....	....	161	1	29	....	32	62	25	38	9	....	6	3	....	....	16	....	....
Stock-raisers	....	....	....	....	....	....	....	....	....	....	....	....	....	....	....	....	....	....	....	....
Stock-herders	....	....	....	....	....	....	....	....	....	....	....	....	....	....	....	....	....	....	....	....
Turpentine farmers	....	....	....	....	....	....	....	....	....	....	....	....	....	....	....	....	....	....	....	....
Turpentine laborers	....	....	....	....	....	....	....	....	....	....	....	....	....	....	....	....	....	....	....	....
PROFESSIONAL AND PERSONAL SERVICES	15935	194	219	11061	4007	369	85	8176	4153	2191	437	112	11	257	77	12	36	454	....	19
Barbers and hairdressers	151	....	....	142	7	1	1	100	39	4	1	....	....	2	1	....	....	4	....	....
Billiard and bowling saloon keepers and employés	6	....	....	6	....	....	....	6	....	....	....	....	....	....	....	....	....	....	....	....
Boarding and lodging house keepers	126	....	....	31	86	4	5	73	13	21	6	3	....	2	....	....	....	8	....	....
Clergymen	113	....	....	106	....	7	....	76	18	8	4	1	....	3	1	....	....	2	....	....
Domestic servants	4209	5	218	847	3080	....	59	2207	596	957	110	46	3	46	11	2	3	226	....	2
Hotel and restaurant keepers and employés	855	5	....	808	23	19	....	488	247	38	18	1	....	17	22	8	3	11	....	2
Journalists	18	....	....	18	....	....	....	13	5	....	....	....	....	....	....	....	....	....	....	....
Laborers	7822	147	1	7378	10	284	2	3405	2902	940	199	32	4	162	27	1	28	110	....	12
Launderers and laundresses	351	....	....	2	339	....	10	214	50	52	5	7	....	9	....	....	....	14	....	....
Lawyers	176	....	....	161	....	15	....	168	4	....	4	....	....	....	....	....	....	....	....	....
Livery-stable keepers and hostlers	159	4	....	154	....	1	....	109	13	15	8	4	....	....	2	....	....	8	....	....
Officials and employés (civil) of Government	405	....	....	398	1	6	....	269	61	43	7	5	....	5	1	....	....	14	....	....
Physicians and surgeons	124	....	....	114	....	9	1	85	24	3	2	....	....	2	2	....	....	5	....	1
Soldiers, (U. S. A.)	229	....	....	229	....	....	....	101	37	58	15	3	3	1	3	....	....	8	....	....
Teachers, (not specified)	423	....	....	85	333	3	2	316	45	18	14	5	....	6	1	....	1	16	....	1
Teachers of painting, dancing, and music	54	....	....	11	42	1	....	41	9	1	1	....	....	....	....	....	....	2	....	....
TRADE AND TRANSPORTATION	7250	114	6	6907	96	121	6	5002	1078	335	269	102	11	166	40	....	12	227	....	8
Trade.																				
Traders and dealers	1726	....	....	1662	20	43	1	1027	424	54	66	16	2	80	14	....	4	36	....	3
Hucksters, peddlers, and commercial travelers	412	3	....	353	28	23	5	140	190	23	15	5	....	20	8	....	4	7	....	....
Clerks, salesmen, and accountants, (in stores)	1970	51	3	1875	30	11	....	1521	153	68	74	39	....	24	4	....	....	84	....	3
In banking and brokerage of money and stocks	104	1	....	95	....	8	....	91	4	....	3	3	....	1	....	....	....	2	....	....
In insurance	61	....	....	61	....	....	....	47	10	....	....	....	....	2	1	....	....	1	....	....
Transportation.																				
Officials and employés of express companies	67	....	....	64	....	3	....	60	2	2	4	1	....	1	....	....	....	1	....	....
Officials and employés of railroad companies	578	1	....	576	....	1	....	494	17	33	19	3	....	1	1	....	....	9	....	1
Officials and employés of street-railroad companies	3	....	....	3	....	....	....	3	....	....	....	....	....	....	....	....	....	....	....	....
Officials and employés of telegraph companies	93	2	....	91	....	....	....	85	....	....	1	....	....	....	1	....	....	6	....	....
Carmen, draymen, teamsters, &c	646	9	....	631	....	6	....	410	114	56	22	3	3	12	7	....	3	16	....	....
Sailors, steamboatmen, watermen, &c	968	....	....	964	....	4	....	699	51	73	45	26	6	15	1	....	1	51	....	....
MANUFACTURES AND MINING	15836	334	127	12788	2315	261	11	8511	4617	858	603	167	10	422	97	2	58	488	....	3
Bakers	217	4	....	204	4	5	....	91	109	5	5	1	....	2	1	....	1	1	....	1
Blacksmiths	659	6	....	647	....	6	....	363	139	60	41	10	1	15	8	....	5	17	....	....
Bookbinders and finishers	100	3	2	61	33	1	....	75	12	4	4	....	....	1	....	....	....	4	....	....
Boot and shoe makers	638	9	1	587	18	23	....	192	355	33	17	5	....	25	3	....	4	4	....	....
Brewers and maltsters	241	3	....	234	1	3	....	100	112	7	5	3	....	8	1	....	1	4	....	....
Brick and stone masons, marble and stone cutters	726	11	....	690	....	25	....	206	377	37	25	10	....	27	9	....	4	31	....	....
Brick and tile makers	109	14	....	92	....	3	....	62	18	7	14	2	1	2	1	....	....	2	....	....
Butchers	415	7	....	404	....	4	....	232	137	10	16	1	....	7	5	....	....	7	....	....
Cabinetmakers and upholsterers	348	11	2	320	3	12	....	158	141	11	12	1	1	12	1	....	6	5	....	....
Car, carriage, and wagon makers	229	5	....	222	....	2	....	125	49	10	9	2	....	4	....	....	2	28	....	....
Carpenters and joiners	2045	13	....	1982	....	50	....	1162	548	87	99	19	1	66	11	1	6	44	....	1
Cigarmakers and tobaccoworkers	294	36	1	249	8	....	....	160	102	7	4	....	....	4	4	....	3	10	....	....
Clerks and book-keepers, (in manufacturing establishments)	28	....	....	26	2	....	....	17	8	1	....	....	....	2	....	....	....	....	....	....
Confectioners	66	3	....	58	3	2	....	31	17	1	4	2	....	1	1	....	....	9	....	....
Coopers	386	....	....	380	....	6	....	286	75	5	1	....	....	9	2	....	1	7	....	....
Cotton and woolen mill operatives	22	3	....	19	....	....	....	14	4	2	2	....	....	....	....	....	....	....	....	....
Curriers, tanners, and leather-finishers	237	1	....	233	....	3	....	88	133	5	3	3	....	4	....	....	....	1	....	....
Distillers and rectifiers of liquors	31	....	....	31	....	....	....	19	2	4	3	....	....	3	....	....	....	....	....	....
Fishermen and oystermen	6	1	....	4	....	1	....	3	....	....	1	....	....	1	1	....	....	....	....	....
Harness and saddle makers	86	2	....	81	....	3	....	38	30	....	3	3	....	9	1	....	....	2	....	....
Hat and cap makers	40	....	....	29	7	4	....	22	14	1	1	1	....	1	....	....	....	....	....	....
Iron and steel workers	1059	59	....	990	6	4	....	586	282	95	24	5	1	29	3	....	1	33	....	....
Lumbermen, raftsmen, and woodchoppers	1	....	....	1	....	....	....	1	....	....	....	....	....	....	....	....	....	....	....	....
Machinists	460	6	....	451	....	3	....	255	128	11	17	9	....	19	3	....	....	18	....	....
Millers	74	....	....	74	....	....	....	22	18	2	15	....	....	9	....	....	....	8	....	....
Milliners, dress and mantua makers	817	....	23	3	786	1	4	623	56	60	15	7	....	11	3	....	1	40	....	1
Miners	2	....	....	2	....	....	....	2	....	....	....	....	....	....	....	....	....	....	....	....
Painters and varnishers	627	15	....	603	....	9	....	304	192	26	40	4	1	18	9	....	4	29	....	....
Paper-mill operatives	7	....	2	1	4	....	....	6	1	....	....	....	....	....	....	....	....	....	....	....
Plasterers	110	4	....	105	....	1	....	48	27	14	10	3	....	2	....	....	....	6	....	....
Plumbers and gasfitters	130	2	....	128	....	....	....	91	15	8	7	4	....	2	....	....	....	3	....	....
Printers	343	36	....	291	13	3	....	243	64	3	9	4	....	2	2	....	....	16	....	....
Quarrymen	....	....	....	....	....	....	....	....	....	....	....	....	....	....	....	....	....	....	....	....
Saw-mill operatives	99	18	....	79	....	2	....	61	29	1	3	....	....	2	1	....	2	....	....	....
Ship riggers, calkers, carpenters, and smiths	371	....	....	371	....	....	....	163	22	103	14	16	1	7	1	....	1	43	....	....
Tailors, tailoresses, and seamstresses	1936	2	61	494	1329	44	6	1052	680	67	31	7	....	55	12	....	8	24	....	....
Tinners	233	21	....	208	....	4	....	126	64	14	5	2	....	5	4	....	1	12	....	....
Wheelwrights	28	....	....	27	....	1	....	17	4	2	....	1	....	1	1	....	....	2	....	....

TABLE XXXII.—THE CITY OF CHARLESTON, STATE OF SOUTH CAROLINA.

OCCUPATIONS.	PERSONS OCCUPIED.																			
		AGE AND SEX.						SELECTED NATIVITY.												
		10 to 15.		16 to 59.		60 and over.														
	Number.	M.	F.	M.	F.	M.	F.	United States.	Germany.	Ireland.	England and Wales.	Scotland.	Sweden, Norway, and Denmark.	France.	Other north of Europe.	Italy.	Other south of Europe.	British America.	China and Japan.	Other and unknown.
ALL OCCUPATIONS	18705	243	206	10301	6863	625	467	16793	866	779	90	37	22	27	6	29	32	6		18
AGRICULTURE	331	5	1	224	50	47	4	280	18	23	3	1	1	3						2
Agricultural laborers	114	5	1	51	45	8	4	110	4											
Dairymen and dairywomen	10			4	5	1		10												
Farmers and planters	161			132		29		126	11	18	3		1							2
Farm and plantation overseers	1			1				1												
Gardeners, nurserymen, and vinegrowers	42			34		8		30	3	5		1		3						
Stock-raisers																				
Stock-herders																				
Turpentine farmers																				
Turpentine laborers																				
PROFESSIONAL AND PERSONAL SERVICES	9949	152	180	3966	5020	224	407	9505	129	275	17	4	7	1	1	2	2	5		1
Barbers and hairdressers	84	3		72	5	4		80	1	1	2									
Billiard and bowling saloon keepers and employés	1			1				1												
Boarding and lodging house keepers	4			2	1		1	4												
Clergymen	60			52		8		50	2	5	1	1				1				
Domestic servants	3937	113	176	812	2573	57	206	3777	56	90	5	3	2				1	3		
Hotel and restaurant keepers and employés	206	5		153	40	2	6	179	15	10	1		1							
Journalists	13			13				12	1											
Laborers	2510	21	1	2331	15	99	43	2364	28	115	1				1		1			
Launderers and laundresses	2020		3		1913	4	100	2008	3	9										
Lawyers	81			68		13		79	2											
Livery-stable keepers and hostlers	53	4		49				46		4	1					1		1		
Officials and employés (civil) of Government	192			183		9		164	4	21	2		1							
Physicians and surgeons	100			86		14		94	1	2	1		2							
Soldiers, (U. S. A.)																				
Teachers, (not specified)	182			38	136	2	6	169	5	2	2		1	1				1		1
Teachers of painting, dancing, and music	24			11	12	1		18	6											
TRADE AND TRANSPORTATION	3496	24		3143	172	133	24	2603	488	288	33	17	9	7	4	21	16			10
Trade.																				
Traders and dealers	1219	5		1149	17	46	2	662	402	108	17	10	3	1	2	7	4			3
Hucksters, peddlers, and commercial travelers	287	1		111	142	11	22	234	10	31	3	1			1	4				3
Clerks, salesmen, and accountants, (in stores)	510			490	12	8		433	42	28	1	2	1		1	1				1
In banking and brokerage of money and stocks	61			52		9		60		1										
In insurance	26			23		3		24	1	1										
Transportation.																				
Officials and employés of express companies	7	1		5		1		7												
Officials and employés of railroad companies	207			203		4		183	8	12	3			1						
Officials and employés of street-railroad companies	22			22				15		7										
Officials and employés of telegraph companies	16			16				14	1	1										
Carmen, draymen, teamsters, &c	438	3		413		22		363	12	62		1								
Sailors, steamboatmen, watermen, &c	413	5		392		16		333	9	28	9	2	5	3		9	12			3
MANUFACTURES AND MINING	4929	62	25	2968	1621	221	32	4405	231	193	37	15	5	16	1	6	14	1		5
Bakers	132	4	1	122	2	3		69	57	2		1		1		1	1			
Blacksmiths	157	4		151		2		135	6	10		5				1				
Bookbinders and finishers	13			12		1		13												
Boot and shoe makers	153			148		5		96	35	16	3	1	1				1			
Brewers and maltsters																				
Brick and stone masons, marble and stone cutters	49	6		43				40	1	8										
Brick and tile makers																				
Butchers	132			123		9		123	5	4										
Cabinetmakers and upholsterers	53	1		48		4		35	8	3	2	1	1	2			1			
Car, carriage, and wagon makers	16			16				10	2	1	1	1					1			
Carpenters and joiners	666	7		616		43		613	15	34	2			1			1			
Cigarmakers and tobaccoworkers	65	2		61	1	1		65												
Clerks and book-keepers, (in manufacturing establishments)	16			16				14		1	1									
Confectioners	18			17		1		13	3					2						
Coopers	109	3		92		14		105	1	1			1	1						
Cotton and woolen mill operatives	9	2		5	1	1		9												
Curriers, tanners, and leather-finishers	5			5				4						1						
Distillers and rectifiers of liquors	2			2				2												
Fishermen and oystermen	276			245		31		269	3								2			2
Harness and saddle makers	25			24		1		16	2	2	1		1	3						
Hat and cap makers	2	2						2												
Iron and steel workers	55	5		49		1		52	1	1	1									
Lumbermen, raftsmen, and woodchoppers	1			1										1						
Machinists	161			151		10		152	1	4	4									
Millers	60			57		3		44	16											
Milliners, dress and mantua makers	445		8	1	429		7	445												
Miners	1			1						1										
Painters and varnishers	152			142		10		127	2	12	7		2					2		
Paper-mill operatives																				
Plasterers	18			18				17		1										
Plumbers and gastitters	32			30		2		23	2	6	1									
Printers	103	1		96		6		93	2	6			1							1
Quarrymen																				
Saw-mill operatives	7			7				5					1						1	
Ship riggers, calkers, carpenters, and smiths	83			81		2		67	2	4	2				1	2	4			1
Tailors, tailoresses, and seamstresses	1402	1	16	157	1188	16	24	1313	38	46	2	1		2						
Tinners	73	6		66		1		65	2	5							1			
Wheelwrights	56			46		10		46	3	5		1								1

TABLE XXXII.—THE CITY OF CHICAGO, STATE OF ILLINOIS.

OCCUPATIONS.	PERSONS OCCUPIED.																			
		AGE AND SEX.						SELECTED NATIVITY.												
	Number.	10 to 15.		16 to 59.		60 and over.		United States.	Germany.	Ireland.	England and Wales.	Scotland.	Sweden, Norway, and Denmark.	France.	Other north of Europe.	Italy.	Other south of Europe.	British America.	China and Japan.	Other and unknown.
		M.	F.	M.	F.	M.	F.													
ALL OCCUPATIONS	112960	2152	751	90934	17329	1574	220	39755	25778	22337	5688	2066	7213	747	762	298	3694	4065	....	557
AGRICULTURE	533	7	....	481	.....	43	2	151	186	84	42	17	21	3	1	....	18	9	....	1
Agricultural laborers	22	5	....	16	.....	1	.....	10	3	4	1	....	2	....	....	....	2	....	....	....
Dairymen and dairywomen	5	....	....	4	.....	1	.....	1	.....	1	.....	....	2	....	....	....	1	....	....	....
Farmers and planters	131	....	....	112	.....	19	.....	65	17	22	11	4	4	....	....	....	4	4	....	....
Farm and plantation overseers	....	....	....	....	.....	....	.....	....	....	....	....	....	....	....	....	....	....	....	....	....
Gardeners, nurserymen, and vinegrowers	327	....	....	305	.....	21	1	53	156	49	26	10	13	2	1	....	9	5	....	1
Stock-raisers	1	....	....	1	.....	....	.....	1	.....	....	....	....	....	....	....	....	....	....	....	....
Stock-herders	1	....	....	1	.....	....	.....	....	1	....	....	....	....	....	....	....	....	....	....	....
Turpentine farmers	....	....	....	....	.....	....	.....	....	....	....	....	....	....	....	....	....	....	....	....	....
Turpentine laborers	....	....	....	....	.....	....	.....	....	....	....	....	....	....	....	....	....	....	....	....	....
PROFESSIONAL AND PERSONAL SERVICES	42063	393	438	26758	13544	759	171	12656	8678	12351	1359	615	2776	237	164	164	1426	1172	....	465
Barbers and hairdressers	604	9	1	563	30	1	.....	295	204	9	14	3	7	9	6	14	25	14	....	4
Billiard and bowling saloon keepers and employés	26	....	....	26	.....	....	.....	21	4	....	....	....	....	1	....	....	....	....	....	....
Boarding and lodging house keepers	550	....	....	129	401	11	9	171	88	141	33	9	38	14	6	1	17	31	....	1
Clergymen	254	....	....	231	1	22	.....	146	33	22	10	4	14	2	1	1	16	5	....	....
Domestic servants	12279	25	428	965	10754	1	106	3753	2064	3503	330	117	1524	69	52	8	454	389	....	16
Hotel and restaurant keepers and employés	3741	32	2	2904	776	26	1	1180	970	988	99	30	109	40	25	84	124	89	....	3
Journalists	175	....	....	171	3	1	.....	121	13	7	14	3	7	1	....	....	4	5	....	....
Laborers	17717	239	4	16900	1	572	1	3522	4307	6631	560	356	887	55	58	30	645	451	....	215
Launderers and laundresses	709	8	3	22	666	1	9	169	92	338	17	11	42	1	1	1	19	18	....	....
Lawyers	629	....	....	614	.....	15	.....	548	15	21	17	1	6	1	....	....	2	16	....	2
Livery-stable keepers and hostlers	357	3	....	348	.....	6	.....	114	74	114	25	6	4	2	1	....	7	9	....	1
Officials and employes (civil) of Government	1386	5	....	1367	1	13	.....	717	222	258	54	24	49	9	3	....	20	29	....	1
Physicians and surgeons	649	....	....	597	13	39	.....	413	103	17	40	11	12	5	2	1	15	26	....	4
Soldiers, (U. S. A.)	30	....	....	29	.....	1	.....	19	.....	8	2	....	....	....	....	....	....	1	....	....
Teachers, (not specified)	715	....	....	182	523	6	4	509	80	43	22	7	11	7	2	1	9	20	....	4
Teachers of painting, dancing, and music	243	....	....	77	164	2	.....	168	35	7	5	4	4	2	2	....	3	12	....	1
TRADE AND TRANSPORTATION	29806	619	27	28490	342	315	13	14915	5424	4312	1453	475	1094	173	389	63	580	883	....	45
Trade.																				
Traders and dealers	7466	2	....	7242	54	165	3	3926	1724	726	350	107	153	55	44	19	212	146	....	4
Hucksters, peddlers, and commercial travelers	1969	21	2	1895	22	27	2	927	430	136	87	20	36	19	195	23	60	34	....	2
Clerks, salesmen, and accountants, (in stores)	7835	342	24	7273	170	18	8	4937	1057	531	430	142	145	34	103	11	105	320	....	20
In banking and brokerage of money and stocks	361	2	....	351	1	7	.....	271	40	6	17	2	13	1	1	....	4	5	....	1
In insurance	559	3	....	551	2	3	.....	443	50	14	21	4	6	2	....	....	3	16	....	....
Transportation.																				
Officials and employés of express companies	738	3	....	727	.....	8	.....	376	123	128	37	11	24	4	4	1	10	20	....	1
Officials and employés of railroad companies	2711	10	....	2673	2	26	.....	1531	243	578	132	49	53	11	1	1	22	87	....	3
Officials and employés of street-railroad companies	176	1	....	175	.....	....	.....	109	12	36	9	2	1	1	....	....	....	6	....	....
Officials and employés of telegraph companies	223	29	....	177	16	1	.....	189	4	7	5	1	2	1	....	....	3	11	....	....
Carmen, draymen, teamsters, &c	2996	41	....	2928	.....	27	.....	314	917	1325	152	34	68	19	12	1	55	97	....	2
Sailors, steamboatmen, watermen, &c	1959	1	....	1935	12	11	.....	450	160	452	141	86	516	15	11	2	27	92	....	7
MANUFACTURES AND MINING	40558	1133	286	35205	3443	457	34	12033	11490	5590	2834	959	3322	334	208	71	1670	2001	....	46
Bakers	647	20	....	611	8	8	.....	118	300	68	38	39	24	8	3	....	32	16	....	1
Blacksmiths	1571	8	....	1551	.....	12	.....	285	485	390	81	61	122	8	5	....	71	62	....	1
Bookbinders and finishers	270	15	4	192	45	14	.....	130	37	32	10	3	27	2	....	....	13	16	....	....
Boot and shoe makers	1752	23	1	1691	8	29	.....	481	686	333	68	28	6	14	20	....	86	29	....	1
Brewers and maltsters	241	1	....	238	.....	2	.....	24	158	31	11	....	1	7	....	....	9	....	....	....
Brick and stone masons, marble and stone cutters	2077	9	....	2037	.....	31	.....	247	702	546	231	79	104	19	2	5	74	66	....	2
Brick and tile makers	137	44	....	90	.....	3	.....	52	45	23	8	2	....	5	....	....	....	2	....	....
Butchers	1107	12	....	1089	.....	6	.....	166	510	187	135	9	8	10	6	....	57	18	....	1
Cabinetmakers and upholsterers	1134	36	1	1070	7	20	.....	274	562	48	36	12	114	14	7	2	49	16	....	....
Car, carriage, and wagon makers	517	6	....	507	.....	4	.....	101	254	44	40	6	32	4	1	....	22	13	....	....
Carpenters and joiners	6210	47	....	6046	.....	117	.....	1315	1824	756	436	171	797	60	29	7	236	571	....	8
Cigarmakers and tobaccoworkers	946	101	16	763	64	2	.....	248	502	11	24	3	48	11	23	....	61	15	....	....
Clerks and book-keepers, (in manufacturing establishments)	154	3	....	140	9	2	.....	105	16	10	11	2	1	1	....	....	....	6	....	2
Confectioners	198	1	....	187	8	2	.....	80	43	14	14	3	4	6	2	19	7	6	....	....
Coopers	656	3	....	640	.....	13	.....	100	283	124	21	7	69	5	1	....	24	22	....	....
Cotton and woolen mill operatives	578	184	8	355	26	5	.....	175	145	50	12	7	11	14	1	1	158	2	....	2
Curriers, tanners, and leather-finishers	380	1	....	378	.....	1	.....	65	144	82	10	3	31	10	5	....	15	15	....	....
Distillers and rectifiers of liquors	110	....	....	106	.....	4	.....	49	24	20	4	....	1	3	....	....	5	4	....	....
Fishermen and oystermen	4	....	....	4	.....	....	.....	2	1	....	....	....	1	....	....	....	....	....	....	....
Harness and saddle makers	312	7	....	301	.....	4	.....	70	140	37	14	2	17	5	5	....	16	6	....	....
Hat and cap makers	39	1	....	3	8	....	.....	19	12	1	1	1	1	....	1	....	2	1	....	....
Iron and steel workers	889	19	2	863	.....	5	.....	304	175	171	104	30	45	1	2	....	23	34	....	....
Lumbermen, raftsmen, and woodchoppers	36	....	....	36	.....	....	.....	30	3	2	....	....	1	....	....	....	....	....	....	....
Machinists	1336	2	....	1326	.....	8	.....	412	216	180	181	105	89	12	1	1	41	95	....	3
Millers	147	1	....	140	2	4	.....	49	38	20	17	12	3	....	....	....	5	3	....	....
Milliners, dress and mantua makers	1924	4	47	430	1439	....	4	1013	165	276	135	33	63	16	5	2	39	174	....	3
Miners	17	....	....	16	.....	1	.....	10	2	2	1	1	1	....	....	....	....	....	....	....
Painters and varnishers	2295	52	....	2228	.....	15	.....	797	595	199	199	31	222	17	6	7	60	159	....	3
Paper-mill operatives	23	5	1	11	5	1	.....	15	3	1	....	....	....	....	....	....	4	....	....	....
Plasterers	788	27	....	753	.....	8	.....	157	156	220	67	14	104	6	....	6	23	35	....	....
Plumbers and gasfitters	512	3	....	507	.....	2	.....	239	38	125	52	34	20	1	....	....	5	27	....	1
Printers	1326	83	1	1193	44	5	.....	791	171	115	101	32	41	15	2	....	17	40	....	1
Quarrymen	....	....	....	....	.....	....	.....	....	....	....	....	....	....	....	....	....	....	....	....	....
Saw-mill operatives	47	....	....	47	.....	....	.....	15	6	6	3	3	1	1	1	....	10	1	....	....
Ship riggers, calkers, carpenters, and smiths	304	....	....	300	.....	4	.....	73	23	72	27	9	62	1	....	....	1	34	....	2
Tailors, tailoresses, and seamstresses	4236	20	153	2499	1504	31	29	850	1322	563	140	32	825	30	45	1	247	173	....	8
Tinners	613	27	....	585	.....	1	.....	271	176	60	27	6	32	4	....	....	17	17	....	....
Wheelwrights	75	....	....	74	.....	1	.....	39	4	9	7	5	....	2	1	....	1	7	....	....

TABLE XXXII.—THE CITY OF CINCINNATI, STATE OF OHIO.

OCCUPATIONS.	PERSONS OCCUPIED.																			
	Number.	AGE AND SEX.						SELECTED NATIVITY.												
		10 to 15.		16 to 59.		60 and over.		United States.	Germany.	Ireland.	England and Wales.	Scotland.	Sweden, Norway, and Denmark.	France.	Other north of Europe.	Italy.	Other south of Europe.	British America.	China and Japan.	Other and unknown.
		M.	F.	M.	F.	M.	F.													
ALL OCCUPATIONS	77923	1658	1071	57418	15722	1766	288	34817	26991	10686	2041	450	50	1001	1093	177	70	478	1	68
AGRICULTURE	1420	32	4	1267	35	81	1	483	781	85	25	9	....	14	13	....	8	....	....	2
Agricultural laborers	273	31	4	229	....	9	....	169	87	9	1	3	....	4	....	....	....	....	....	....
Dairymen and dairywomen	286	....	....	279	4	3	....	90	168	13	5	....	....	....	9	....	1	....	....	....
Farmers and planters	183	....	....	148	3	31	1	104	62	6	3	2	....	4	1	....	1	....	....	....
Farm and plantation overseers	....	....	....	....	....	....	....	....	....	....	....	....	....	....	....	....	....	....	....	....
Gardeners, nurserymen, and vinegrowers	631	....	....	570	28	33	....	102	444	52	14	4	....	4	3	....	6	....	....	2
Stock-raisers	....	....	....	....	....	....	....	....	....	....	....	....	....	....	....	....	....	....	....	....
Stock-herders	15	....	....	14	....	1	....	6	7	2	....	....	....	....	....	....	....	....	....	....
Turpentine farmers	....	....	....	....	....	....	....	....	....	....	....	....	....	....	....	....	....	....	....	....
Turpentine laborers	....	....	....	....	....	....	....	....	....	....	....	....	....	....	....	....	....	....	....	....
PROFESSIONAL AND PERSONAL SERVICES	25666	320	561	14209	9768	604	204	10287	7626	6381	489	99	9	255	304	45	27	117	....	27
Barbers and hairdressers	406	15	....	383	4	4	....	178	209	4	1	1	....	1	7	1	....	3	....	1
Billiard and bowling saloon keepers and employés	12	....	....	12	....	....	....	7	5	....	....	....	....	....	....	....	....	....	....	....
Boarding and lodging house keepers	255	....	....	72	164	6	13	109	87	33	7	2	....	8	2	1	....	5	....	1
Clergymen	231	....	....	....	206	24	1	123	64	18	10	1	....	2	13	....	....	....	....	....
Domestic servants	8625	24	554	575	7373	7	92	3921	2027	2309	160	30	....	46	69	6	5	45	....	7
Hotel and restaurant keepers and employés	1739	30	....	1601	54	27	24	645	818	149	23	3	2	45	34	8	6	4	....	2
Journalists	88	....	....	86	....	2	....	16	60	5	4	....	....	1	1	....	....	....	....	1
Laborers	8627	65	....	8156	8	398	....	1911	3223	3070	138	39	6	97	97	10	5	27	....	4
Launderers and laundresses	1462	....	4	11	1396	....	51	680	256	459	16	5	....	8	30	1	2	4	....	1
Lawyers	294	....	....	279	....	15	....	256	16	13	6	....	....	2	....	....	....	1	....	....
Livery-stable keepers and hostlers	456	7	....	439	....	10	....	213	145	87	6	....	....	....	2	....	....	3	....	....
Officials and employés (civil) of Government	715	....	....	683	1	16	10	450	140	76	31	2	....	5	5	....	1	3	....	2
Physicians and surgeons	358	....	....	335	6	17	....	230	73	21	10	2	1	4	4	....	2	8	....	3
Soldiers, (U. S. A.)	12	....	....	11	....	1	....	10	1	1	....	....	....	....	....	....	....	....	....	....
Teachers, (not specified)	729	....	1	227	493	5	3	502	141	40	12	1	....	10	12	2	3	4	....	2
Teachers of painting, dancing, and music	100	....	....	86	70	3	1	85	47	6	8	....	....	5	5	3	1	....	....	....
TRADE AND TRANSPORTATION	16865	342	32	15552	491	430	18	9379	4763	1551	405	84	13	227	211	84	10	122	....	16
Trade.																				
Traders and dealers	4433	4	....	4108	117	193	11	1717	1961	345	135	25	3	92	80	43	5	23	....	4
Hucksters, peddlers, and commercial travelers	949	6	1	850	42	43	7	267	383	133	32	6	1	49	45	27	....	5	....	1
Clerks, salesmen, and accountants, (in stores)	4921	182	19	4394	265	61	....	3754	677	236	109	18	6	29	38	5	2	40	....	7
In banking and brokerage of money and stocks	217	....	....	207	....	10	....	176	21	7	9	1	....	....	1	....	....	2	....	....
In insurance	286	....	....	270	....	16	....	212	44	5	15	2	....	2	1	1	....	4	....	....
Transportation.																				
Officials and employés of express companies	301	1	....	287	1	12	....	183	49	45	3	2	....	3	2	....	....	14	....	....
Officials and employés of railroad companies	876	1	....	856	1	18	....	590	149	98	14	4	....	4	6	....	1	10	....	....
Officials and employés of street-railroad companies	101	1	....	100	....	....	....	63	16	15	3	....	....	1	....	....	....	3	....	....
Officials and employés of telegraph companies	123	18	....	100	5	....	....	110	1	6	1	....	....	1	....	....	....	4	....	....
Carmen, draymen, teamsters, &c	2198	22	....	2138	1	37	....	905	796	425	26	11	1	15	9	3	1	4	....	2
Sailors, steamboatmen, watermen, &c	440	7	....	424	5	4	....	352	23	38	13	1	....	5	2	....	1	4	....	1
MANUFACTURES AND MINING	33072	964	474	26390	5428	651	65	14668	13821	2669	1122	258	28	505	565	48	25	239	1	23
Bakers	680	21	2	648	3	6	....	272	355	18	3	3	....	4	22	....	1	2	....	....
Blacksmiths	957	6	....	931	....	20	....	258	454	174	31	8	....	14	15	1	....	2	....	....
Bookbinders and finishers	326	12	2	184	123	3	2	217	61	18	9	7	1	4	8	....	....	1	....	....
Boot and shoe makers	1847	31	7	1649	102	58	....	561	871	224	75	20	2	21	39	1	1	32	....	....
Brewers and maltsters	488	1	....	485	....	2	....	119	330	9	7	5	....	8	9	1	....	....	....	....
Brick and stone masons, marble and stone cutters	1488	10	....	1444	....	34	....	485	726	181	50	6	....	15	17	....	....	8	....	....
Brick and tile makers	307	17	....	287	....	3	....	113	174	10	3	....	....	5	1	....	1	....	....	....
Butchers	925	13	....	900	....	10	....	285	560	28	21	1	1	11	13	....	1	1	....	1
Cabinetmakers and upholsterers	2011	117	12	1810	44	28	....	779	1070	51	13	7	1	28	51	....	3	7	....	2
Car, carriage, and wagon makers	656	11	....	633	....	12	....	296	284	34	13	1	....	11	10	....	1	6	....	....
Carpenters and joiners	2722	16	....	2607	....	99	....	998	1182	235	130	37	1	39	54	2	4	37	....	3
Cigarmakers and tobaccoworkers	1481	164	12	1256	42	7	....	703	706	25	8	....	....	11	27	....	....	1	....	....
Clerks and book-keepers, (in manufacturing establishments)	181	6	2	146	25	2	....	141	24	11	3	1	....	1	....	....	....	....	....	....
Confectioners	238	6	1	209	13	6	3	107	72	8	5	4	....	12	1	29	....	....	....	....
Coopers	736	5	....	717	....	14	....	145	516	41	2	1	....	20	8	....	....	3	....	....
Cotton and woolen mill operatives	170	19	31	98	19	2	1	76	52	8	17	1	....	5	6	....	....	3	....	2
Curriers, tanners, and leather-finishers	402	12	....	382	....	8	....	103	259	16	5	1	....	12	5	....	1	....	....	....
Distillers and rectifiers of liquors	153	....	....	150	....	3	....	40	88	14	3	....	....	4	....	....	2	2	....	....
Fishermen and oystermen	1	....	....	1	....	....	....	....	1	....	....	....	....	....	....	....	....	....	....	....
Harness and saddle makers	289	5	....	277	....	7	....	131	104	34	11	....	....	1	5	....	3	....	....	....
Hat and cap makers	24	1	....	10	12	....	1	11	7	3	2	....	....	....	1	....	....	....	....	....
Iron and steel workers	1415	69	....	1322	....	24	....	622	470	145	86	20	3	31	23	....	....	13	....	2
Lumbermen, raftsmen, and woodchoppers	31	....	....	29	....	2	....	13	15	....	2	1	....	....	....	....	....	....	....	....
Machinists	738	13	....	714	....	11	....	367	209	55	45	15	3	27	13	....	....	4	....	....
Millers	60	1	....	58	....	1	....	16	36	2	2	....	1	2	....	....	....	1	....	....
Milliners, dress and mantua makers	1338	....	113	14	1205	1	5	933	131	175	48	6	....	14	8	....	2	20	....	1
Miners	4	....	....	4	....	....	....	4	....	....	....	....	....	....	....	....	....	....	....	....
Painters and varnishers	1640	60	....	1564	....	16	....	819	548	99	68	13	6	24	39	1	1	21	1	....
Paper-mill operatives	54	1	1	39	11	1	1	21	18	14	....	1	....	....	....	....	....	....	....	....
Plasterers	275	3	....	269	....	3	....	131	68	42	21	3	....	3	2	1	....	2	....	2
Plumbers and gasfitters	273	9	....	260	....	4	....	154	38	52	13	10	....	2	2	....	....	2	....	....
Printers	901	45	....	812	41	3	....	628	143	62	32	5	....	5	12	....	....	14	....	....
Quarrymen	68	....	....	62	....	6	....	5	55	6	....	....	....	2	....	....	....	....	....	....
Saw-mill operatives	124	1	....	121	....	2	....	70	34	15	2	....	....	1	1	....	....	1	....	....
Ship riggers, calkers, carpenters, and smiths	80	....	....	75	....	5	....	61	7	2	6	2	....	1	....	....	....	1	....	....
Tailors, tailoresses, and seamstresses	5653	17	256	1672	3596	66	40	2930	1963	470	105	19	....	78	59	8	2	15	....	4
Tinners	440	14	....	412	....	14	....	207	167	25	17	3	1	2	10	....	1	7	....	....
Wheelwrights	85	....	....	81	....	4	....	47	28	4	4	....	....	2	....	....	....	....	....	....

Table XXXII.—THE CITY OF CLEVELAND, STATE OF OHIO.

Occupations.	Persons occupied.																		
		Age and sex.						Selected nativity.											
		10 to 15.		16 to 59.		60 and over.													
	Number.	M.	F.	M.	F.	M.	F.	United States.	Germany.	Ireland.	England and Wales.	Scotland.	Sweden, Norway, and Denmark.	France.	Other north of Europe.	Italy.	Other south of Europe.	British America.	China and Japan.	Other and unknown.
All Occupations	30211	338	121	25279	3865	593	15	11932	8701	5048	2275	325	72	183	40	29	649	933	....	24
Agriculture	330	4	1	297	1	26	1	93	134	41	41	9	....	2	....	....	7	3	....	....
Agricultural laborers	80	4	1	72	1	2	....	29	29	6	11	....	....	....	....	....	1	1	....	....
Dairymen and dairywomen	4	....	....	4	....	....	....	1	1	2	....	....	....	....	....	....	....	....	....	....
Farmers and planters	60	....	....	49	....	10	1	36	16	4	3	....	....	1	....	....	....	....	....	....
Farm and plantation overseers	....	....	....	....	....	....	....	....	....	....	....	....	....	....	....	....	....	....	....	....
Gardeners, nurserymen, and vinegrowers	184	....	....	170	....	14	....	27	88	28	27	9	....	1	....	....	2	2	....	....
Stock-raisers	....	....	....	....	....	....	....	....	....	....	....	....	....	....	....	....	....	....	....	....
Stock-herders	....	....	....	....	....	....	....	....	....	....	....	....	....	....	....	....	....	....	....	....
Turpentine farmers	....	....	....	....	....	....	....	....	....	....	....	....	....	....	....	....	....	....	....	....
Turpentine laborers	....	....	....	....	....	....	....	....	....	....	....	....	....	....	....	....	....	....	....	....
Professional and Personal Services	7791	29	81	4586	2859	225	11	2658	2299	1877	357	58	17	64	2	1	257	197	....	4
Barbers and hairdressers	130	4	....	125	....	1	....	59	64	....	2	2	....	2	1	....	....	....	....	....
Billiard and bowling saloon keepers and employés	6	....	....	6	....	....	....	6	....	....	....	....	....	....	....	....	....	....	....	....
Boarding and lodging house keepers	30	....	....	14	16	....	....	13	2	6	6	....	....	....	....	....	1	2	....	....
Clergymen	103	....	....	94	....	9	....	52	34	8	2	....	....	3	....	....	4	....	....	....
Domestic servants	2787	7	80	235	2453	4	8	1061	612	760	142	22	9	8	....	....	67	103	....	3
Hotel and restaurant keepers and employés	635	8	....	543	70	14	....	223	225	129	26	1	....	9	....	....	8	13	....	1
Journalists	27	....	....	27	....	....	....	19	5	....	2	....	....	1	....	....	....	....	....	....
Laborers	2639	7	....	2479	....	153	....	329	1131	805	107	13	7	26	1	1	164	55	....	....
Launderers and laundresses	81	....	1	....	79	1	....	35	8	34	3	1	....	....	....	....	....	....	....	....
Lawyers	138	....	....	132	....	6	....	123	3	2	6	1	....	2	....	....	....	1	....	....
Livery-stable keepers and hostlers	119	....	....	118	....	1	....	63	13	24	11	3	....	....	....	....	1	4	....	....
Officials and employés (civil) of Government	325	....	....	303	14	8	....	165	69	63	12	5	....	2	....	....	3	6	....	....
Physicians and surgeons	145	....	....	131	....	14	....	111	22	1	3	1	....	2	....	....	1	4	....	....
Soldiers, (U. S. A.)	2	....	....	2	....	....	....	1	....	....	....	....	....	....	....	....	....	....	....	....
Teachers, (not specified)	218	....	....	66	147	5	....	147	29	22	5	2	....	8	....	....	3	2	....	....
Teachers of painting, dancing, and music	40	....	....	17	22	1	....	22	11	....	4	....	1	....	....	....	1	1	....	....
Trade and Transportation	8212	90	1	7931	63	126	1	4170	1621	1487	440	72	22	34	27	3	100	227	....	9
Trade.																				
Traders and dealers	1463	....	....	1428	1	33	1	757	437	94	82	12	2	7	6	2	27	34	....	3
Hucksters, peddlers, and commercial travelers	402	2	....	383	2	15	....	133	156	50	28	....	1	3	16	....	9	6	....	....
Clerks, salesmen, and accountants, (in stores)	1502	61	....	1380	51	10	....	1129	147	78	64	14	1	5	4	....	10	48	....	2
In banking and brokerage of money and stocks	75	....	....	72	....	3	....	68	3	3	....	....	....	....	....	....	....	1	....	....
In insurance	129	....	....	122	....	7	....	106	14	3	3	1	....	....	....	....	1	1	....	....
Transportation.																				
Officials and employés of express companies	141	2	....	134	....	5	....	53	13	63	7	....	....	....	....	....	1	4	....	....
Officials and employés of railroad companies	1798	3	....	1783	3	9	....	833	317	452	128	19	1	7	....	1	12	27	....	1
Officials and employés of street-railroad companies	59	1	....	58	....	....	....	41	5	7	5	....	....	....	....	....	....	1	....	....
Officials and employés of telegraph companies	77	1	....	76	....	....	....	58	1	8	4	....	....	2	....	....	....	4	....	....
Carmen, draymen, teamsters, &c	737	5	....	715	....	17	....	250	246	159	36	2	2	3	....	....	10	29	....	....
Sailors, steamboatmen, watermen, &c	877	3	....	864	....	10	....	575	31	129	55	21	11	5	....	....	2	45	....	3
Manufactures and Mining	13878	215	38	12465	942	216	2	5011	4647	1643	1437	186	33	83	11	25	285	506	....	11
Bakers	149	2	....	144	....	3	....	29	88	7	11	5	....	2	....	....	6	1	....	....
Blacksmiths	517	....	....	510	....	7	....	79	202	108	72	24	1	2	....	....	13	15	....	1
Bookbinders and finishers	49	....	....	46	2	1	....	26	17	2	2	....	....	....	....	....	1	1	....	....
Boot and shoe makers	651	11	....	622	1	17	....	159	298	90	47	3	4	4	2	1	27	16	....	....
Brewers and maltsters	143	....	....	141	....	2	....	12	106	11	11	....	....	....	....	....	3	....	....	....
Brick and stone masons, marble and stone cutters	840	1	....	828	....	11	....	176	366	125	92	21	4	14	....	15	11	15	....	1
Brick and tile makers	124	3	....	121	....	....	....	13	77	10	19	....	....	2	....	....	1	2	....	....
Butchers	329	....	....	318	....	11	....	77	165	19	44	....	1	2	1	....	7	10	....	....
Cabinetmakers and upholsterers	246	5	....	240	....	1	....	65	147	4	16	....	....	2	....	....	8	4	....	....
Car, carriage, and wagon makers	192	....	....	188	1	3	....	62	93	10	18	1	....	2	....	....	2	4	....	....
Carpenters and joiners	1520	1	....	1487	....	32	....	448	574	128	203	24	2	13	....	....	41	85	....	2
Cigarmakers and tobaccoworkers	399	17	5	237	130	1	....	187	176	5	13	1	....	....	....	....	7	1	....	....
Clerks and book-keepers, (in manufacturing establishments)	60	4	....	52	3	1	....	48	3	3	1	1	....	....	....	....	....	4	....	....
Confectioners	31	....	....	31	....	....	....	16	8	3	2	....	....	....	....	....	....	1	....	....
Coopers	1095	23	....	1058	....	14	....	367	401	157	53	5	3	5	....	....	29	74	....	1
Cotton and woolen mill operatives	44	1	1	38	4	....	....	20	13	3	7	....	....	....	....	....	....	1	....	....
Curriers, tanners, and leather-finishers	56	2	....	53	....	1	....	14	26	4	6	2	1	....	....	....	2	1	....	....
Distillers and rectifiers of liquors	11	....	....	11	....	....	....	1	4	1	1	....	....	....	....	....	....	1	....	....
Fishermen and oystermen	3	....	....	3	....	....	....	2	....	....	1	....	....	....	....	....	....	....	....	....
Harness and saddle makers	75	....	....	71	....	4	....	34	32	3	4	1	....	....	....	....	....	1	....	....
Hat and cap makers	5	....	....	5	....	....	....	3	2	....	....	....	....	....	....	....	....	....	....	....
Iron and steel workers	1161	42	....	1108	....	11	....	391	223	301	167	12	3	5	....	1	17	40	....	1
Lumbermen, raftsmen, and woodchoppers	....	....	....	....	....	....	....	....	....	....	....	....	....	....	....	....	....	....	....	....
Machinists	296	2	....	294	....	....	....	138	81	23	31	7	....	5	....	....	5	6	....	....
Millers	70	....	....	68	1	1	....	28	23	6	10	2	....	....	....	....	....	1	....	....
Milliners, dress and mantua makers	393	....	10	7	375	....	1	240	35	27	54	6	....	....	....	....	5	26	....	....
Miners	4	....	....	4	....	....	....	1	....	1	2	....	....	....	....	....	....	....	....	....
Painters and varnishers	622	13	....	594	....	15	....	302	175	30	68	5	1	2	1	....	11	27	....	....
Paper mill operatives	145	6	3	99	36	1	....	46	68	9	16	....	....	....	....	....	5	1	....	....
Plasterers	124	....	....	121	....	3	....	58	27	17	9	....	....	3	....	....	1	9	....	....
Plumbers and gasfitters	106	1	....	104	....	1	....	53	7	25	16	1	....	1	....	....	....	3	....	....
Printers	220	7	....	207	1	5	....	151	28	12	14	6	....	....	....	....	....	8	....	1
Quarrymen	2	....	....	2	....	....	....	1	1	....	....	....	....	....	....	....	....	....	....	....
Saw-mill operatives	8	....	....	8	....	....	....	1	2	1	1	....	....	....	....	....	....	....	....	....
Ship riggers, calkers, carpenters, and smiths	221	1	....	215	....	8	....	83	36	39	23	8	1	1	....	....	1	32	....	....
Tailors, tailoresses, and seamstresses	536	7	8	477	333	10	1	297	322	95	64	4	1	3	3	....	28	18	....	1
Tinners	213	5	....	207	....	1	....	123	46	15	12	....	....	....	....	....	1	13	....	....
Wheelwrights	20	....	....	20	....	....	....	9	5	2	2	....	....	1	....	....	1	....	....	....

TABLE XXXII.—THE CITY OF DETROIT, STATE OF MICHIGAN.

OCCUPATIONS.	PERSONS OCCUPIED.																			
		AGE AND SEX.						SELECTED NATIVITY.												
	Number.	10 to 15.		16 to 59.		60 and over.		United States.	Germany.	Ireland.	England and Wales.	Scotland.	Sweden, Norway, and Denmark.	France.	Other north of Europe.	Italy.	Other south of Europe.	British America.	China and Japan.	Other and unknown.
		M.	F.	M.	F.	M.	F.													
ALL OCCUPATIONS	51340	40	146	22028	28924	192	10	34591	7036	3802	1747	947	29	373	1	6		2795		13
AGRICULTURE	278			270		8		101	66	45	37	14		4		2		9		
Agricultural laborers	1			1				1												
Dairymen and dairywomen	3			3				1	1	1										
Farmers and planters	126			120		6		65	23	16	11	6				1		4		
Farm and plantation overseers	10			10				6		3	1									
Gardeners, nurserymen, and vinegrowers	95			93		2		9	37	17	17	7		4		1		3		
Stock-raisers																				
Stock-herders																				
Turpentine farmers																				
Turpentine laborers																				
PROFESSIONAL AND PERSONAL SERVICES	34664	13	111	6811	27603	118	8	27739	2936	2085	434	243	9	131		1		1080		6
Barbers and hairdressers	145		1	132	6	6		109	24	2	3	5						2		
Billiard and bowling saloon keepers and employés	3			3				1		1								1		
Boarding and lodging house keepers	50			11	37	2		25	4	11	3	2				1		4		
Clergymen	96			92		4		49	32	5	6	2		1				1		
Domestic servants	27606	2	108	338	27146	4	8	25591	535	659	152	86	2	16				561		4
Hotel and restaurant keepers and employés	442			428	13	1		136	148	54	32	7	1	25				39		
Journalists	28			28				16	5	2	4							1		
Laborers	4846	6		4750		90		1014	2011	1134	146	102	5	71				362		1
Launderers and laundresses	211		1	1	209			79	13	72	9	1	1	2				34		
Lawyers	136			135		1		77	3	45	6	3						2		
Livery-stable keepers and hostlers	61			61				24	6	13	5	2						11		
Officials and employés (civil) of Government	306			304	1	1		187	28	43	27	5		2				14		
Physicians and surgeons	166			159	1	6		100	23	5	6	6		3				23		
Soldiers, (U. S. A.)	10			10				5		2	2							1		
Teachers, (not specified)	219		1	51	164	3		161	27	5	5	11		2				7		1
Teachers of painting, dancing, and music	40			16	24			19	10	1	3	1		2				4		
TRADE AND TRANSPORTATION	6002	4	3	5943	27	24	1	2935	1056	652	393	207	10	83	1	2		658		5
Trade.																				
Traders and dealers	1492			1474	7	11		684	420	144	68	52	1	34	1	1		87		
Hucksters, peddlers, and commercial travelers	545			541		4		191	210	55	27	10		24				28		
Clerks, salesmen, and accountants, (in stores)	1672	4	3	1641	20	3	1	1022	183	103	95	65	2	8		1		191		2
In banking and brokerage of money and stocks	93			91		2		71	4	3	7	4		1				3		
In insurance	143			139		4		116	5	3	6			2				11		
Transportation.																				
Officials and employés of express companies	56			56				39	3	8	2							4		
Officials and employés of railroad companies	475			475				231	28	64	65	32	1	1				50		3
Officials and employés of street-railroad companies	31			31				14	4	3	2	1		1				6		
Officials and employés of telegraph companies	62			62				43	3	4	6	1						5		
Carmen, draymen, teamsters, &c.	496			496				108	101	152	38	16		4				77		
Sailors, steamboatmen, watermen, &c	589			589				228	31	78	53	22	4	5				168		
MANUFACTURES AND MINING	10396	23	32	9004	1294	42	1	3816	2978	1020	883	483	10	155		1		1048		2
Bakers	135			134		1		24	66	8	12	6		7				12		
Blacksmiths	397			395		2		97	130	87	25	7		4				46		1
Bookbinders and finishers	43	1		41	1			19	19			2		1				2		
Boot and shoe makers	636			635	1			233	195	63	43	22	1	18		1		60		
Brewers and maltsters	110			110				22	56	7	19	2		1				3		
Brick and stone masons, marble and stone cutters	477			475		2		122	202	46	51	19		5				32		
Brick and tile makers	3			3				2		1										
Butchers	277			276		1		56	135	14	45	16	1	1				9		
Cabinetmakers and upholsterers	333	2		326	5			115	98	82	17	9		4				8		
Car, carriage, and wagon makers	124			124				24	66	5	4	9		4				12		
Carpenters and joiners	1660			1642		18		537	527	148	139	138		29				142		
Cigarmakers and tobaccoworkers	407	15	5	368	19			120	236	5	21	1		6				18		
Clerks and book-keepers, (in manufacturing establishments)	9			8		1		7			1	1								
Confectioners	71			71				25	23	2	11	4		2				4		
Coopers	123			123				29	58	14	5			6				11		
Cotton and woolen mill operatives	117	1	3	94	19			68	33	5	4	1						6		
Curriers, tanners, and leather-finishers	135			135				37	74	6	2	5						11		
Distillers and rectifiers of liquors	3			3				2		1										
Fishermen and oystermen	1			1				1												
Harness and saddle makers	73			73				26	18	2	14	1		3				9		
Hat and cap makers	1			1						1										
Iron and steel workers	266			266				108	32	53	29	18		1				25		
Lumbermen, raftsmen, and woodchoppers	23			23				19			1							3		
Machinists	360			360				130	74	36	50	32	1	11				26		
Millers	38			38				22	3	2	3	2		5				1		
Milliners, dress and mantua makers	448		15		433			252	20	67	29	13		5				62		
Miners	7			7				2	2		3									
Painters and varnishers	521			521				205	112	43	63	13	1	8				76		
Paper-mill operatives																				
Plasterers	162			161		1		62	31	23	24	5		1				16		
Plumbers and gasfitters	82			82				34	7	12	7	12		1				9		
Printers	270			265	3	2		150	37	16	15	3		3				46		
Quarrymen																				
Saw-mill operatives	17			17				8	7									2		
Ship riggers, calkers, carpenters, and smiths	237			236		1		19	15	29	53	40	1	2				87		
Tailors, tailoresses, and seamstresses	1035		2	270	761	1	1	455	280	79	47	21		5				148		
Tinners	164			163		1		50	60	18	14	4		7				11		
Wheelwrights	24			24				15			2	1	2					4		

TABLE XXXII.—THE CITY OF INDIANAPOLIS, STATE OF INDIANA.

OCCUPATIONS.	PERSONS OCCUPIED.																			
		AGE AND SEX.						SELECTED NATIVITY.												
	Number.	10 to 15.		16 to 59.		60 and over.		United States.	Germany.	Ireland.	England and Wales.	Scotland.	Sweden, Norway, and Denmark.	France.	Other north of Europe.	Italy.	Other south of Europe.	British America.	China and Japan.	Other and unknown.
		M.	F.	M.	F.	M.	F.													
ALL OCCUPATIONS	18615	195	87	15094	2985	230	24	13078	2641	1835	384	136	96	132	17	12	123	149	....	12
AGRICULTURE	210	2	....	197	1	10	....	171	26	3	4	3	....	1	....	....	2	....	....	....
Agricultural laborers	52	2	....	50	....	....	....	46	2	1	....	2	....	....	....	....	1	....	....	....
Dairymen and dairywomen	4	....	....	3	1	....	....	....	4	....	....	....	....	....	....	....	....	....	....	....
Farmers and planters	116	....	....	106	....	10	....	103	9	2	2	....	....	....	....	....	....	....	....	....
Farm and plantation overseers	1	....	....	1	....	....	....	1	....	....	....	....	....	....	....	....	....	....	....	....
Gardeners, nurserymen, and vinegrowers	30	....	....	30	....	....	....	16	9	....	2	1	....	1	....	....	1	....	....	....
Stock-raisers	....	....	....	....	....	....	....	....	....	....	....	....	....	....	....	....	....	....	....	....
Stock-herders	....	....	....	....	....	....	....	....	....	....	....	....	....	....	....	....	....	....	....	....
Turpentine farmers	....	....	....	....	....	....	....	....	....	....	....	....	....	....	....	....	....	....	....	....
Turpentine laborers	....	....	....	....	....	....	....	....	....	....	....	....	....	....	....	....	....	....	....	....
PROFESSIONAL AND PERSONAL SERVICES	6706	73	78	4135	2310	91	19	4492	766	1176	88	16	45	34	6	8	46	27	....	2
Barbers and hairdressers	151	....	1	145	5	....	....	118	29	1	....	....	....	....	....	....	1	1	....	1
Billiard and bowling salcon keepers and employés	2	....	....	2	....	....	....	2	....	....	....	....	....	....	....	....	....	....	....	....
Boarding and lodging house keepers	74	....	....	35	36	3	....	52	12	8	2	....	....	....	....	....	....	....	....	....
Clergymen	98	....	....	92	....	6	....	82	10	2	2	....	....	2	....	....	....	....	....	....
Domestic servants	1853	28	74	194	1539	6	12	1358	140	290	25	5	17	8	1	1	8	....	....	....
Hotel and restaurant keepers and employés	679	16	1	426	233	3	....	388	118	144	10	3	....	5	....	....	8	3	....	....
Journalists	30	....	....	27	3	....	....	25	4	1	....	....	....	....	....	....	....	....	....	....
Laborers	2303	23	2	2218	1	58	1	1193	328	671	29	3	26	13	5	2	23	9	....	1
Launderers and laundresses	293	....	....	....	287	....	6	253	19	20	....	....	....	....	....	....	1	....	....	....
Lawyers	152	....	....	149	....	3	....	146	1	1	....	1	....	....	....	....	....	3	....	....
Livery-stable keepers and hostlers	78	....	....	77	....	1	....	49	15	13	....	....	....	....	....	....	....	1	....	....
Officials and employés (civil) of Government	250	1	....	245	....	4	....	230	11	4	....	1	....	2	....	....	....	2	....	....
Physicians and surgeons	162	....	....	162	....	....	....	147	10	1	3	....	....	....	....	....	....	1	....	....
Soldiers, (U. S. A.)	39	....	....	39	....	....	....	35	1	1	....	2	....	....	....	....	....	....	....	....
Teachers, (not specified)	183	....	....	40	140	3	....	148	22	6	1	....	1	1	....	....	2	2	....	....
Teachers of painting, dancing, and music	52	....	....	31	19	2	....	39	11	....	....	....	....	1	....	1	....	....	....	....
TRADE AND TRANSPORTATION	4783	25	1	4691	19	46	1	3629	620	292	69	28	7	28	10	3	23	69	....	5
Trade.																				
Traders and dealers	1225	1	....	1204	9	10	1	894	224	45	30	4	4	8	5	1	6	4	....	....
Hucksters, peddlers, and commercial travelers	112	....	....	112	....	....	....	53	22	14	2	....	....	13	3	....	5	....	....	....
Clerks, salesmen, and accountants, (in stores)	1095	17	1	1060	9	8	....	854	124	51	16	13	3	3	1	1	3	24	....	2
In banking and brokerage of money and stocks	71	2	....	64	....	5	....	64	4	1	....	....	....	....	....	....	....	2	....	....
In insurance	125	....	....	123	....	2	....	118	6	....	....	....	....	....	1	....	....	....	....	....
Transportation.																				
Officials and employés of express companies	116	1	....	114	....	1	....	84	15	13	....	1	....	....	....	....	....	3	....	....
Officials and employés of railroad companies	1280	....	....	1278	....	2	....	1050	94	108	10	7	....	1	....	1	3	6	....	....
Officials and employés of street-railroad companies	27	....	....	26	....	1	....	23	....	4	....	....	....	....	....	....	....	....	....	....
Officials and employés of telegraph companies	78	....	....	78	....	....	....	68	2	2	2	....	....	....	....	....	....	4	....	....
Carmen, draymen, teamsters, &c	323	3	....	307	....	13	....	189	93	35	3	....	....	1	....	....	2	....	....	....
Sailors, steamboatmen, watermen, &c	4	....	....	4	....	....	....	4	....	....	....	....	....	....	....	....	....	....	....	....
MANUFACTURES AND MINING	6916	95	8	6071	655	83	4	4786	1229	364	223	89	44	69	1	1	52	53	....	5
Bakers	104	....	....	103	1	....	....	38	44	3	4	3	2	2	....	....	6	2	....	....
Blacksmiths	252	1	....	250	....	1	....	153	59	24	5	....	2	1	....	....	2	5	....	1
Bookbinders and finishers	51	2	....	45	4	....	....	45	4	1	....	....	....	1	....	....	....	....	....	....
Boot and shoe makers	222	1	....	216	....	5	....	91	75	19	14	4	5	7	....	....	6	1	....	....
Brewers and maltsters	246	....	....	246	....	....	....	205	37	3	....	....	....	1	....	....	....	....	....	....
Brick and stone masons, marble and stone cutters	316	....	....	313	....	3	....	183	52	39	16	11	2	8	....	....	1	4	....	....
Brick and tile makers	30	....	....	30	....	....	....	27	2	....	1	....	....	....	....	....	....	....	....	....
Butchers	139	....	....	136	....	3	....	43	81	3	6	4	....	1	....	....	1	....	....	....
Cabinetmakers and upholsterers	246	3	....	238	....	5	....	112	106	4	6	1	9	1	....	....	6	1	....	....
Car, carriage, and wagon makers	145	....	....	141	....	4	....	113	22	5	1	....	....	1	....	....	....	3	....	....
Carpenters and joiners	974	5	....	946	....	23	....	683	190	34	27	9	1	17	....	....	4	9	....	....
Cigarmakers and tobaccoworkers	159	10	....	146	3	....	....	106	42	2	5	....	....	....	1	....	3	....	....	....
Clerks and book-keepers, (in manufacturing establishments)	34	1	....	28	5	....	....	29	4	....	1	....	....	....	....	....	....	....	....	....
Confectioners	44	....	....	43	1	....	....	25	13	....	3	1	....	1	....	1	....	....	....	....
Coopers	188	3	....	180	....	5	....	159	19	6	....	2	2	....	....	....	....	....	....	....
Cotton and woolen mill operatives	143	22	2	106	13	....	....	111	20	4	3	2	....	1	....	....	....	....	....	....
Curriers, tanners, and leather-finishers	26	....	....	25	....	1	....	12	7	3	2	....	....	1	....	....	1	....	....	....
Distillers and rectifiers of liquors	1	....	....	1	....	....	....	1	....	....	....	....	....	....	....	....	....	....	....	....
Fishermen and oystermen	....	....	....	....	....	....	....	....	....	....	....	....	....	....	....	....	....	....	....	....
Harness and saddle makers	94	....	....	90	....	4	....	64	25	3	1	1	....	....	....	....	....	....	....	....
Hat and cap makers	....	....	....	....	....	....	....	....	....	....	....	....	....	....	....	....	....	....	....	....
Iron and steel workers	383	8	....	375	....	....	....	236	39	62	24	9	8	1	....	....	....	4	....	....
Lumbermen, raftsmen, and woodchoppers	6	....	....	6	....	....	....	4	2	....	....	....	....	....	....	....	....	....	....	....
Machinists	166	1	....	165	....	....	....	108	22	11	12	5	3	1	....	....	1	1	....	2
Millers	62	....	....	61	....	1	....	42	9	3	4	1	....	1	....	....	....	2	....	....
Milliners, dress and mantua makers	296	....	....	3	289	....	4	260	9	8	5	2	....	2	....	....	4	6	....	....
Miners	3	....	....	3	....	....	....	1	2	....	....	....	....	....	....	....	....	....	....	....
Painters and varnishers	300	1	....	297	....	2	....	257	19	4	6	....	1	6	....	....	5	1	....	1
Paper-mill operatives	72	....	4	26	39	3	....	65	3	3	....	1	....	....	....	....	....	....	....	....
Plasterers	118	....	....	112	6	....	....	88	10	11	4	1	....	1	....	....	....	2	....	1
Plumbers and gasfitters	36	....	....	36	....	....	....	28	3	2	....	1	....	....	....	....	....	....	....	....
Printers	313	7	....	301	4	1	....	275	13	6	8	3	....	1	....	....	1	6	....	....
Quarrymen	....	....	....	....	....	....	....	....	....	....	....	....	....	....	....	....	....	....	....	....
Saw-mill operatives	46	....	....	45	....	1	....	41	4	1	....	....	....	....	....	....	....	....	....	....
Ship riggers, calkers, carpenters, and smiths	1	....	....	1	....	....	....	1	....	....	....	....	....	....	....	....	....	....	....	....
Tailors, tailoresses, and seamstresses	463	....	....	179	281	3	....	283	125	38	6	5	4	1	....	....	1	....	....	....
Tinners	100	....	....	99	....	1	....	88	4	2	3	....	....	2	....	....	1	....	....	....
Wheelwrights	62	....	....	62	....	....	....	47	7	....	2	3	....	2	....	....	1	....	....	....

TABLE XXXII.—THE CITY OF JERSEY CITY, STATE OF NEW JERSEY.

OCCUPATIONS.	PERSONS OCCUPIED.																			
		AGE AND SEX.						SELECTED NATIVITY.												
	Number.	10 to 15.		16 to 59.		60 and over.		United States.	Germany.	Ireland.	England and Wales.	Scotland.	Sweden, Norway, and Denmark.	France.	Other north of Europe.	Italy.	Other south of Europe.	British America.	China and Japan.	Other and unknown.
		M.	F.	M.	F.	M.	F.													
ALL OCCUPATIONS	26412	347	140	21382	3984	486	73	10592	3740	8968	1809	537	120	133	189	15	72	183	....	54
AGRICULTURE	311	1	....	296	3	11	....	72	57	121	39	17	....	2	....	....	....	....	....	3
Agricultural laborers	70	1	....	69	....	....	....	13	15	39	1	2	....	....	....	....	....	....	....	....
Dairymen and dairywomen	....	....	....	....	....	....	....	....	....	....	....	....	....	....	....	....	....	....	....	....
Farmers and planters	24	....	....	21	....	3	....	13	3	5	2	....	....	....	....	....	....	....	....	1
Farm and plantation overseers	....	....	....	....	....	....	....	....	....	....	....	....	....	....	....	....	....	....	....	....
Gardeners, nurserymen, and vinegrowers	179	....	....	168	3	8	....	33	33	72	28	11	....	....	....	....	....	....	....	2
Stock-raisers	....	....	....	....	....	....	....	....	....	....	....	....	....	....	....	....	....	....	....	....
Stock-herders	1	....	....	1	....	....	....	....	....	1	....	....	....	....	....	....	....	....	....	....
Turpentine farmers	....	....	....	....	....	....	....	....	....	....	....	....	....	....	....	....	....	....	....	....
Turpentine laborers	....	....	....	....	....	....	....	....	....	....	....	....	....	....	....	....	....	....	....	....
PROFESSIONAL AND PERSONAL SERVICES	9580	110	101	6151	2994	166	58	2670	925	5419	337	79	33	23	34	3	21	24	....	12
Barbers and hairdressers	130	....	....	120	9	1	....	43	70	4	3	1	....	....	4	2	1	....	....	2
Billiard and bowling saloon keepers and employés	5	....	....	5	....	....	....	5	....	....	....	....	....	....	....	....	....	....	....	....
Boarding and lodging house keepers	55	....	....	7	39	2	7	24	3	23	3	1	....	....	....	....	....	1	....	....
Clergymen	60	....	....	52	....	8	....	40	6	9	2	1	1	....	....	....	1	....	....	....
Domestic servants	2666	2	100	108	2418	2	36	652	173	1689	80	35	14	5	6	....	7	2	....	3
Hotel and restaurant keepers and employés	408	7	....	333	64	3	1	132	112	125	23	4	2	3	2	....	3	2	....	....
Journalists	37	....	....	35	1	1	....	23	3	7	2	1	....	....	....	....	....	1	....	....
Laborers	4811	43	....	4539	104	119	6	885	476	3228	149	23	13	8	13	....	5	9	....	2
Launderers and laundresses	193	....	....	24	166	....	3	48	5	131	7	1	....	....	1	....	....	....	....	....
Lawyers	115	....	....	111	....	4	....	103	2	3	5	....	....	....	....	....	....	....	....	2
Livery-stable keepers and hostlers	89	2	....	86	....	1	....	35	5	42	3	1	1	....	....	....	2	....	....	....
Officials and employés (civil) of Government	360	....	....	344	5	11	....	222	18	100	12	2	1	1	....	....	....	3	....	1
Physicians and surgeons	90	....	....	83	3	4	....	63	7	6	6	2	....	2	....	1	....	3	....	....
Soldiers, (U. S. A.)	1	....	....	1	....	....	....	1	....	....	....	....	....	....	....	....	....	....	....	....
Teachers, (not specified)	172	....	....	41	128	3	....	141	[illegible]	7	5	1	....	2	4	....	....	[illegible]	....	....
Teachers of painting, dancing, and music	43	....	....	15	26	2	....	29	4	2	5	1	....	1	....	....	1	....	....	....
TRADE AND TRANSPORTATION	7172	91	2	6799	146	124	10	4082	929	1345	444	163	34	33	52	4	19	42	....	25
Trade.																				
Traders and dealers	2290	4	....	2124	92	61	9	1101	476	438	150	55	4	18	28	1	8	9	....	2
Hucksters, peddlers, and commercial travelers	97	3	....	92	1	1	....	46	13	29	5	1	2	....	1	....	....	....	....	....
Clerks, salesmen, and accountants, (in stores)	1972	59	....	1859	37	17	....	1307	213	198	137	59	6	3	11	....	6	16	....	16
In banking and brokerage of money and stocks	199	1	....	191	....	7	....	171	3	9	10	2	..	1	2	....	....	1	....	....
In insurance	83	....	....	79	....	4	....	44	12	8	15	....	....	....	....	....	....	4	....	....
Transportation.																				
Officials and employés of express companies	154	1	....	151	1	1	....	114	3	20	[illegible]	3	....	1	1	....	1	2	....	....
Officials and employés of railroad companies	705	....	....	694	1	10	....	435	23	184	34	11	4	4	3	....	1	4	....	2
Officials and employés of street railroad companies	36	....	....	36	....	....	....	19	5	8	2	2	....	....	....	....	....	....	....	....
Officials and employés of telegraph companies	55	....	....	55	....	....	....	43	4	4	3	1	....	....	....	....	....	....	....	....
Carmen, draymen, teamsters, &c	572	11	....	554	....	7	....	251	43	249	17	4	....	2	....	....	....	5	....	1
Sailors, steamboatmen, watermen, &c	311	....	....	305	....	[illegible]	....	188	18	54	20	9	13	1	3	....	....	1	....	4
MANUFACTURES AND MINING	9349	145	37	8136	841	185	5	3768	1829	2083	989	278	53	75	103	8	32	117	....	14
Bakers	173	....	....	166	3	4	....	23	101	32	8	6	....	1	1	....	1	....	....	....
Blacksmiths	326	3	....	317	....	6	....	95	32	127	48	8	2	....	4	1	1	7	....	1
Bookbinders and finishers	78	1	....	60	15	2	....	45	12	9	7	2	....	....	2	....	....	1	....	....
Boot and shoe makers	404	2	....	382	8	12	....	141	138	90	22	3	....	3	4	....	2	1	....	....
Brewers and malsters	13	....	....	13	....	....	....	2	8	....	....	3	....	....	....	....	....	....	....	....
Brick and stone masons, marble and stone cutters	455	....	....	446	....	9	....	129	53	210	46	12	2	1	1	....	....	1	....	....
Brick and tile makers	14	....	....	13	....	1	....	14	....	....	....	....	....	....	....	....	....	....	....	....
Butchers	372	6	....	361	....	5	....	132	88	120	25	2	1	....	2	....	....	2	....	....
Cabinetmakers and upholsterers	124	....	....	119	....	5	....	28	56	11	18	2	....	5	3	....	....	1	....	....
Car, carriage, and wagon makers	82	....	....	82	....	....	....	50	[illegible]	13	5	....	....	2	1	....	....	2	....	....
Carpenters and joiners	985	2	....	955	....	28	....	260	233	269	121	35	9	7	12	....	3	34	....	2
Cigarmakers and tobaccoworkers	137	10	....	123	2	2	....	36	79	5	6	....	....	1	8	1	....	....	....	1
Clerks and book-keepers, (in manufacturing establishments)	33	[illegible]	....	31	....	....	....	25	2	2	1	3	....	....	....	....	....	....	....	....
Confectioners	57	....	....	52	4	1	....	23	20	4	2	1	3	1	1	....	1	1	....	....
Coopers	144	1	....	143	....	....	....	33	25	68	4	7	1	....	....	....	1	4	....	1
Cotton and woolen mill operatives	62	6	....	50	5	1	....	33	16	5	5	2	....	....	1	....	....	....	....	....
Curriers, tanners, and leather-finishers	6	....	....	6	....	....	....	2	3	1	....	....	....	....	....	....	....	....	....	....
Distillers and rectifiers of liquors	6	....	....	6	....	....	....	4	....	2	....	....	....	....	....	....	....	....	....	....
Fishermen and oystermen	17	1	....	15	....	1	....	16	....	1	....	....	....	....	....	....	....	1	....	....
Harness and saddle makers	48	....	....	46	....	2	....	20	15	12	....	....	....	....	....	....	....	....	....	....
Hat and cap makers	64	....	....	59	3	[illegible]	....	39	6	7	7	2	....	1	....	....	1	....	....	1
Iron and steel workers	269	5	....	263	....	1	....	109	15	85	44	11	....	....	3	....	....	....	....	2
Lumbermen, raftsmen, and woodchoppers	1	....	....	1	....	....	....	1	....	....	....	....	....	....	....	....	....	....	....	....
Machinists	395	2	....	388	....	5	....	176	43	53	72	28	4	5	3	....	3	6	....	2
Millers	17	....	....	17	....	....	....	6	....	8	1	1	....	....	....	....	....	1	....	....
Milliners, dress and mantua makers	357	....	6	1	349	....	1	214	17	78	34	4	....	3	2	....	....	5	....	....
Miners	97	....	....	97	....	....	....	48	1	5	43	....	....	....	....	....	....	....	....	....
Painters and varnishers	448	3	....	439	....	6	....	195	81	79	49	12	11	4	8	2	....	6	....	1
Paper-mill operatives	29	2	1	21	5	....	....	13	6	8	....	1	....	....	1	....	....	....	....	....
Plasterers	96	....	....	95	....	1	....	29	10	43	10	3	....	1	....	....	....	....	....	....
Plumbers and gasfitters	101	2	....	98	....	1	....	44	3	26	19	7	....	1	....	....	....	1	....	....
Printers	241	10	....	224	2	5	....	157	16	32	23	3	....	1	2	....	1	5	....	1
Quarrymen	4	....	....	[illegible]	....	....	....	1	....	3	....	....	....	....	....	....	....	....	....	....
Saw-mill operatives	5	....	....	5	....	....	....	2	1	1	1	....	....	....	....	....	....	....	....	....
Ship riggers, calkers, carpenters, and smiths	106	....	....	103	....	3	....	61	2	17	13	6	1	1	....	....	....	5	....	....
Tailors, tailoresses, and seamstresses	517	....	4	276	222	12	3	127	181	148	32	8	2	1	7	1	3	6	....	1
Tinners	117	4	....	111	....	2	....	32	23	40	10	6	2	....	2	....	2	....	....	....
Wheelwrights	32	....	....	30	....	2	....	5	9	13	4	....	....	....	1	....	....	....	....	....

TABLE XXXII.—THE CITY OF LOUISVILLE, STATE OF KENTUCKY.

OCCUPATIONS.	PERSONS OCCUPIED.																			
		AGE AND SEX.						SELECTED NATIVITY.												
	Number.	10 to 15.		16 to 59.		60 and over.		United States.	Germany.	Ireland.	England and Wales.	Scotland.	Sweden, Norway, and Denmark.	France.	Other north of Europe.	Italy.	Other south of Europe.	British America.	China and Japan.	Other and unknown.
		M.	F.	M.	F.	M.	F.													
ALL OCCUPATIONS	35800	836	665	25889	7261	922	227	22510	7510	3999	487	165	17	420	108	103	332	103	2	47
AGRICULTURE	331	15	....	270	8	37	1	226	72	19	4	1	....	4	....	....	4	....	....	1
Agricultural laborers	99	14	....	73	....	11	1	83	11	3	....	....	....	....	....	....	2	....	....	....
Dairymen and dairywomen	20	....	....	15	3	2	....	7	10	....	....	....	....	2	....	....	1	....	....	....
Farmers and planters	104	....	....	89	....	15	....	84	14	4	2	....	....	....	....	....	....	....	....	....
Farm and plantation overseers	....	....	....	....	....	....	....	....	....	....	....	....	....	....	....	....	....	....	....	....
Gardeners, nurserymen, and vinegrowers	94	....	....	80	5	9	....	42	35	10	2	1	....	2	....	....	1	....	....	1
Stock-raisers	....	....	....	....	....	....	....	....	....	....	....	....	....	....	....	....	....	....	....	....
Stock-herders	....	....	....	....	....	....	....	....	....	....	....	....	....	....	....	....	....	....	....	....
Turpentine farmers	....	....	....	....	....	....	....	....	....	....	....	....	....	....	....	....	....	....	....	....
Turpentine laborers	....	....	....	....	....	....	....	....	....	....	....	....	....	....	....	....	....	....	....	....
PROFESSIONAL AND PERSONAL SERVICES	15329	364	505	7984	5780	411	195	10417	1986	2383	80	22	4	127	38	33	197	21	2	19
Barbers and hairdressers	203	4	1	195	1	2	....	108	87	....	1	....	....	4	2	1	....	....	....	....
Billiard and bowling saloon keepers and employés	8	....	....	8	....	....	....	6	1	1	....	....	....	....	....	....	....	....	....	....
Boarding and lodging house keepers	76	....	....	23	45	6	2	58	10	6	....	....	....	1	....	1	....	....	....	....
Clergymen	119	....	....	110	1	8	....	81	21	8	2	....	....	4	....	2	....	1	....	....
Domestic servants	5824	104	570	525	4463	12	150	4760	404	585	15	7	2	27	7	1	9	2	....	5
Hotel and restaurant keepers and employés	615	1	4	504	102	4	....	322	169	86	....	....	....	20	3	5	8	....	....	2
Journalists	31	....	....	30	....	1	....	28	....	1	....	....	....	....	....	....	1	1	....	....
Laborers	5612	207	3	5100	8	284	10	2740	1060	1490	35	7	1	54	21	14	174	8	2	6
Launderers and laundresses	870	....	16	15	813	1	25	742	12	110	2	....	....	3	....	1	....	....	....	....
Lawyers	214	....	....	204	....	10	....	204	5	2	1	1	....	....	....	....	....	....	....	1
Livery-stable keepers and hostlers	134	5	....	125	....	4	....	109	14	9	1	....	....	....	....	....	1	....	....	....
Officials and employés (civil) of Government	297	....	....	285	1	11	....	239	27	24	3	....	....	1	....	1	1	1	....	....
Physicians and surgeons	241	....	....	214	3	24	....	208	19	5	3	1	1	2	1	....	....	1	....	....
Soldiers, (U. S. A.)	7	....	....	7	....	....	....	5	2	....	....	....	....	....	....	....	....	....	....	....
Teachers, (not specified)	347	....	1	113	224	8	1	272	34	21	7	2	....	7	....	2	1	....	....	1
Teachers of painting, dancing, and music	30	....	....	17	10	3	....	16	13	....	....	....	....	1	....	....	....	....	....	....
TRADE AND TRANSPORTATION	7652	86	1	7260	143	160	2	5168	1624	522	104	30	1	87	24	32	34	17	....	9
Trade.																				
Traders and dealers	2380	6	....	2218	76	80	....	1319	736	176	39	14	1	46	7	19	14	2	....	7
Hucksters, peddlers, and commercial travelers	272	2	....	247	13	8	2	101	118	22	3	5	....	9	4	7	4	1	....	....
Clerks, salesmen, and accountants, (in stores)	1910	34	1	1814	46	15	....	1599	178	69	30	8	....	11	5	1	1	8	....	....
In banking and brokerage of money and stocks	145	....	....	140	....	5	....	121	17	4	1	....	....	....	1	....	1	....	....	....
In insurance	125	....	....	122	....	3	....	110	13	1	1	....	....	....	....	....	....	....	....	....
Transportation.																				
Officials and employés of express companies	62	3	....	58	....	1	....	53	4	4	....	....	....	....	....	....	....	1	....	....
Officials and employés of railroad companies	378	1	....	374	....	3	....	322	12	30	6	1	....	1	....	1	2	3	....	....
Officials and employés of street-railroad companies	70	....	....	70	....	....	....	49	14	6	1	....	....	....	....	....	....	....	....	....
Officials and employés of telegraph companies	42	3	....	39	....	....	....	39	....	....	2	....	....	....	....	....	....	....	....	1
Carmen, draymen, teamsters, &c	1091	12	....	1063	....	16	....	707	247	116	4	3	....	5	3	....	6	....	....	....
Sailors, steamboatmen, watermen, &c	321	1	....	310	1	9	....	255	22	35	4	....	....	2	....	....	1	1	....	1
MANUFACTURES AND MINING	12488	371	69	10375	1330	314	29	6699	3828	1075	299	112	12	202	46	38	97	62	....	18
Bakers	197	8	1	178	3	7	....	51	129	6	2	1	....	3	1	1	1	2	....	....
Blacksmiths	473	2	....	461	....	10	....	253	129	66	8	4	....	7	1	....	3	2	....	....
Bookbinders and finishers	68	5	....	40	21	2	....	59	4	3	1	1	....	....	....	....	....	....	....	....
Boot and shoe makers	662	3	2	622	5	30	....	154	366	74	10	4	....	19	9	2	18	4	....	2
Brewers and maltsters	93	....	....	92	....	1	....	12	72	4	....	....	....	2	3	....	....	....	....	....
Brick and stone masons, marble and stone cutters	527	6	....	493	....	28	....	162	206	109	13	9	....	14	3	4	6	1	....	....
Brick and tile makers	131	23	....	106	....	2	....	102	24	1	....	2	....	....	....	....	....	2	....	....
Butchers	300	3	....	288	....	10	....	106	181	5	3	....	1	4	....	....	....	....	....	....
Cabinetmakers and upholsterers	463	19	1	433	....	10	....	152	279	8	5	4	....	4	1	....	6	2	....	2
Car, carriage, and wagon makers	198	2	....	193	....	3	....	109	70	11	3	1	....	....	....	....	1	3	....	....
Carpenters and joiners	1378	4	....	1312	....	62	....	796	423	73	22	9	3	19	7	1	15	6	....	4
Cigarmakers and tobaccoworkers	550	120	8	371	43	8	....	385	127	21	6	....	....	5	1	....	5	....	....	....
Clerks and book-keepers, (in manufacturing establishments)	58	....	....	57	1	....	....	44	11	2	1	....	....	....	....	....	....	....	....	....
Confectioners	153	1	....	135	11	6	....	53	57	4	4	....	....	6	....	25	1	1	....	2
Coopers	285	11	....	263	....	11	....	140	117	14	2	1	3	8	....	....	....	....	....	....
Cotton and woolen mill operatives	393	30	22	306	29	6	....	291	50	32	11	2	....	....	....	....	6	1	....	....
Curriers, tanners, and leather-finishers	142	1	....	136	....	5	....	15	107	8	4	1	....	4	1	....	1	1	....	....
Distillers and rectifiers of liquors	17	....	....	17	....	....	....	11	4	1	....	....	....	....	....	....	1	....	....	....
Fishermen and oystermen	19	....	....	19	....	....	....	19	....	....	....	....	....	....	....	....	....	....	....	....
Harness and saddle makers	217	10	....	199	1	7	....	130	62	10	3	....	....	5	....	....	5	2	....	....
Hat and cap makers	1	....	....	....	1	....	....	1	....	....	....	....	....	....	....	....	....	....	....	....
Iron and steel workers	799	40	....	758	....	1	....	422	174	152	24	8	1	9	1	1	3	4	....	....
Lumbermen, raftsmen, and woodchoppers	28	....	....	27	....	1	....	26	1	....	1	....	....	....	....	....	....	....	....	....
Machinists	405	....	....	399	....	6	....	278	65	46	2	7	1	....	....	....	2	4	....	....
Millers	49	....	....	48	....	1	....	28	8	8	2	1	....	....	1	....	1	....	....	....
Milliners, dress and mantua makers	319	....	23	12	283	....	1	233	23	37	10	2	....	8	2	....	....	3	....	1
Miners	3	....	....	3	....	....	....	....	....	1	2	....	....	....	....	....	....	....	....	....
Painters and varnishers	627	11	....	606	10	....	....	367	175	24	27	3	....	11	2	....	7	8	....	3
Paper-mill operatives	51	2	1	25	23	....	....	33	13	5	....	....	....	....	....	....	....	....	....	....
Plasterers	169	2	....	163	....	4	....	109	33	21	3	....	....	3	....	....	....	....	....	....
Plumbers and gasfitters	87	3	....	84	....	....	....	57	10	11	3	5	....	....	....	....	....	1	....	....
Printers	235	7	1	227	....	....	....	182	32	6	5	1	1	2	....	2	....	4	....	....
Quarrymen	22	....	....	21	....	1	....	4	7	10	....	....	....	1	....	....	....	....	....	....
Saw-mill operatives	16	....	....	16	....	....	....	16	....	....	....	....	....	....	....	....	....	....	....	....
Ship riggers, calkers, carpenters, and smiths	56	....	....	55	....	1	....	51	....	2	3	....	....	....	....	....	....	....	....	....
Tailors, tailoresses, and seamstresses	1303	3	....	457	863	44	26	796	373	165	13	11	....	24	2	2	4	1	....	9
Tinners	209	5	....	202	1	1	....	134	61	6	3	....	1	3	....	....	1	....	....	....
Wheelwrights	23	....	....	21	....	2	....	10	8	2	3	....	....	....	....	....	....	....	....	....

TABLE XXXII.—THE CITY OF MILWAUKEE, STATE OF WISCONSIN.

OCCUPATIONS.	PERSONS OCCUPIED.																			
		AGE AND SEX.						SELECTED NATIVITY.												
	Number.	10 to 15.		16 to 59.		60 and over.		United States.	Germany.	Ireland.	England and Wales.	Scotland.	Sweden, Norway, and Denmark.	France.	Other north of Europe.	Italy.	Other south of Europe.	British America.	China and Japan.	Other and unknown.
		M.	F.	M.	F.	M.	F.													
ALL OCCUPATIONS	23119	351	159	18318	3749	496	46	6670	10798	1989	840	235	369	98	1114	9	568	232	....	197
AGRICULTURE	244	3	....	195	12	34	....	45	141	28	10	3	2	2	9	....	2	....	....	2
Agricultural laborers	16	3	....	11	....	2	....	10	4	....	....	....	....	....	1	....	1	....	....	....
Dairymen and dairywomen	20	....	....	12	6	2	....	....	10	9	1	....	....	....	....	....	....	....	....	....
Farmers and planters	67	....	....	56	....	11	....	25	32	2	....	....	2	....	5	....	....	....	....	1
Farm and plantation overseers	....	....	....	....	....	....	....	....	....	....	....	....	....	....	....	....	....	....	....	....
Gardeners, nurserymen, and vinegrowers	107	....	....	83	6	18	....	3	73	17	8	3	....	....	2	....	....	....	....	1
Stock-raisers	....	....	....	....	....	....	....	....	....	....	....	....	....	....	....	....	....	....	....	....
Stock-herders	....	....	....	....	....	....	....	....	....	....	....	....	....	....	....	....	....	....	....	....
Turpentine farmers	....	....	....	....	....	....	....	....	....	....	....	....	....	....	....	....	....	....	....	....
Turpentine laborers	....	....	....	....	....	....	....	....	....	....	....	....	....	....	....	....	....	....	....	....
PROFESSIONAL AND PERSONAL SERVICES	8263	60	127	5027	2831	199	19	1972	4369	1004	146	35	97	36	330	....	179	58	....	37
Barbers and hairdressers	67	1	....	65	1	....	....	15	42	....	....	....	1	....	8	....	1	....	....	....
Billiard and bowling saloon keepers and employés	....	....	....	....	....	....	....	....	....	....	....	....	....	....	....	....	....	....	....	....
Boarding and lodging house keepers	52	....	....	32	15	4	1	18	16	7	4	....	2	....	3	....	1	1	....	....
Clergymen	68	....	....	62	....	6	....	24	23	3	4	....	3	....	3	....	4	4	....	....
Domestic servants	2575	8	127	131	2298	1	10	1055	890	255	58	9	60	7	126	....	90	18	....	7
Hotel and restaurant keepers and employés	465	4	....	397	59	5	....	105	235	48	7	1	3	14	34	....	13	3	....	2
Journalists	23	....	....	22	....	1	....	14	5	2	....	....	....	....	2	....	....	....	....	....
Laborers	3724	21	....	3563	6	133	1	200	2671	578	41	13	19	5	94	....	51	20	....	17
Launderers and laundresses	134	....	....	....	131	....	3	19	67	29	....	1	....	1	7	....	7	....	....	3
Lawyers	108	....	....	97	1	10	....	95	5	3	2	1	....	....	1	....	....	....	....	1
Livery-stable keepers and hostlers	58	....	....	57	....	1	....	26	23	3	1	....	....	....	3	....	....	2	....	....
Officials and employés (civil) of Government	215	6	....	186	13	10	....	84	71	39	5	4	1	....	7	....	1	1	....	2
Physicians and surgeons	84	....	....	74	....	10	....	41	24	2	3	....	2	2	5	....	2	1	....	2
Soldiers, (U. S. A.)	4	....	....	4	....	....	....	4	....	....	....	....	....	....	....	....	....	....	....	....
Teachers, (not specified)	350	....	....	93	252	4	1	161	143	19	4	1	1	4	9	....	2	4	....	2
Teachers of painting, dancing, and music	47	....	....	29	17	1	....	14	24	....	4	1	1	1	1	....	1	....	....	....
TRADE AND TRANSPORTATION	5355	73	1	5092	101	86	2	2227	1698	414	262	84	105	19	272	7	128	75	....	64
Trade.																				
Traders and dealers	1502	2	....	1433	28	38	1	533	575	76	70	22	13	7	123	4	55	18	....	6
Hucksters, peddlers, and commercial travelers	210	....	....	197	6	6	1	41	122	11	6	2	....	....	17	1	10	....	....	....
Clerks, salesmen, and accountants, (in stores)	1496	58	1	1360	65	12	....	839	407	38	72	19	10	4	51	2	26	16	....	12
In banking and brokerage of money and stocks	71	....	....	71	....	....	....	45	13	....	1	3	....	2	6	....	....	....	....	1
In insurance	124	....	....	118	....	6	....	82	26	1	7	2	1	1	4	....	....	....	....	....
Transportation.																				
Officials and employés of express companies	115	....	....	114	....	1	....	55	24	16	7	....	1	....	8	....	1	2	....	1
Officials and employés of railroad companies	547	....	....	543	....	4	....	288	109	66	36	7	5	1	15	....	4	9	....	7
Officials and employés of street-railroad companies	8	....	....	8	....	....	....	5	....	1	1	....	....	....	....	....	....	1	....	....
Officials and employés of telegraph companies	39	1	....	37	1	....	....	32	3	1	1	....	1	....	1	....	....	....	....	....
Carmen, draymen, teamsters, &c.	447	3	....	437	....	7	....	110	180	99	13	2	....	1	22	....	13	1	....	6
Sailors, steamboatmen, watermen, &c.	460	6	....	453	....	1	....	109	60	84	30	25	69	3	15	....	11	25	....	29
MANUFACTURES AND MINING	9257	215	31	8004	805	177	25	2426	4590	543	422	113	165	41	503	2	259	99	....	94
Bakers	179	6	....	173	....	....	....	34	114	7	1	4	1	1	4	....	7	5	....	1
Blacksmiths	262	....	....	258	....	4	....	47	114	40	13	1	9	1	21	....	7	7	....	2
Bookbinders and finishers	39	2	1	31	5	....	....	14	18	....	3	....	1	....	3	....	....	....	....	....
Boot and shoe makers	602	13	....	572	....	17	....	90	336	66	11	6	6	1	46	1	25	4	....	10
Brewers and maltsters	140	....	....	138	....	2	....	23	101	3	9	....	1	1	2	....	....	....	....	....
Brick and stone masons, marble and stone cutters	389	3	....	377	....	9	....	45	217	47	46	5	1	....	12	....	13	1	....	2
Brick and tile makers	88	4	....	84	....	....	....	8	72	4	....	....	....	....	3	....	....	....	....	1
Butchers	257	3	....	250	....	4	....	45	162	6	14	....	....	1	20	....	8	....	....	1
Cabinetmakers and upholsterers	262	4	....	247	1	10	....	28	185	3	3	2	6	2	20	....	9	3	....	1
Car, carriage, and wagon makers	109	....	....	109	....	....	....	16	63	4	1	1	1	1	9	....	6	4	....	3
Carpenters and joiners	1175	5	....	1145	....	25	....	326	514	74	63	23	32	6	53	....	41	20	....	23
Cigarmakers and tobaccoworkers	421	44	....	373	1	3	....	138	251	1	1	....	....	2	15	....	7	....	....	2
Clerks and book-keepers, (in manufacturing establishments)	5	....	....	5	....	....	....	4	1	....	....	....	....	....	....	....	....	....	....	....
Confectioners	26	1	....	23	....	1	1	10	10	1	2	....	....	....	....	....	1	....	....	2
Coopers	364	3	....	353	....	8	....	54	263	14	4	....	4	3	15	....	1	3	....	3
Cotton and woolen mill operatives	33	....	....	33	....	....	....	6	22	2	1	....	....	....	....	....	....	....	....	2
Curriers, tanners, and leather-finishers	283	6	....	271	....	6	....	30	216	5	4	1	5	2	8	....	10	1	....	1
Distillers and rectifiers of liquors	21	2	....	19	....	....	....	6	11	....	....	....	....	....	3	....	1	....	....	....
Fishermen and oystermen	45	1	....	42	....	2	....	6	22	5	....	....	1	....	10	....	1	....	....	....
Harness and saddle makers	79	2	....	74	....	3	....	30	42	1	2	1	....	....	....	....	....	3	....	....
Hat and cap makers	7	1	....	6	....	....	....	2	4	....	....	....	....	....	1	....	....	....	....	....
Iron and steel workers	406	10	....	392	....	4	....	105	168	37	25	9	6	2	38	....	14	....	....	2
Lumbermen, raftsmen, and woodchoppers	1	....	....	1	....	....	....	....	1	....	....	....	....	....	....	....	....	....	....	....
Machinists	191	....	....	189	....	2	....	56	61	11	20	9	4	3	15	....	6	5	....	1
Millers	121	....	....	119	....	2	....	31	69	5	5	1	1	2	3	....	3	....	....	1
Milliners, dress and mantua makers	423	....	14	1	390	....	18	263	65	37	18	1	5	1	11	....	3	11	....	8
Miners	3	....	....	3	....	....	....	2	....	1	....	....	....	....	....	....	....	....	....	....
Painters and varnishers	429	9	....	412	....	8	....	129	191	10	30	10	13	3	24	....	11	4	....	4
Paper-mill operatives	4	....	....	2	2	....	....	2	2	....	....	....	....	....	....	....	....	....	....	....
Plasterers	51	1	....	49	....	1	....	6	30	5	4	....	1	....	4	....	....	....	....	1
Plumbers and gasfitters	42	....	....	42	....	....	....	24	3	8	3	1	....	....	1	....	....	2	....	....
Printers	282	19	....	255	5	3	....	176	60	5	13	2	6	....	12	....	6	1	....	1
Quarrymen	....	....	....	....	....	....	....	....	....	....	....	....	....	....	....	....	....	....	....	....
Saw-mill operatives	1	....	....	1	....	....	....	....	1	....	....	....	....	....	....	....	....	....	....	....
Ship riggers, calkers, carpenters, and smiths	102	....	....	102	....	....	....	32	12	11	7	8	18	1	4	....	1	5	....	3
Tailors, tailoresses, and seamstresses	822	6	10	396	375	29	6	117	495	53	21	5	19	3	60	....	37	6	....	6
Tinners	154	7	....	145	....	2	....	64	61	4	4	2	2	1	6	....	6	3	....	1
Wheelwrights	48	....	....	47	....	1	....	8	26	3	1	....	3	....	7	....	....	....	....	....

TABLE XXXII.—THE CITY OF NEWARK, STATE OF NEW JERSEY.

OCCUPATIONS.	PERSONS OCCUPIED.																			
	Number.	AGE AND SEX.						SELECTED NATIVITY.												
		10 to 15.		16 to 59.		60 and over.		United States.	Germany.	Ireland.	England and Wales.	Scotland.	Sweden, Norway, and Denmark.	France.	Other north of Europe.	Italy.	Other south of Europe.	British America.	China and Japan.	Other and unknown.
		M.	F.	M.	F.	M.	F.													
ALL OCCUPATIONS	37468	1146	578	27873	6361	1398	112	18759	8439	6702	1994	382	44	412	289	5	220	193	....	29
AGRICULTURE	291	7	....	235	5	44	....	100	116	46	13	5	....	4	3	....	1	3	....	....
Agricultural laborers	84	7	....	70	1	4	....	35	32	15	1	....	....	....	....	....	1	....	....	....
Dairymen and dairywomen	....	....	....	....	....	....	....	....	....	....	....	....	....	....	....	....	....	....	....	....
Farmers and planters	48	....	....	36	....	12	....	25	13	6	....	1	....	1	1	....	....	1	....	....
Farm and plantation overseers	....	....	....	....	....	....	....	....	....	....	....	....	....	....	....	....	....	....	....	....
Gardeners, nurserymen, and vinegrowers	149	....	....	121	2	26	....	39	69	22	11	3	....	1	2	....	....	1	....	....
Stock-raisers	....	....	....	....	....	....	....	....	....	....	....	....	....	....	....	....	....	....	....	....
Stock-herders	....	....	....	....	....	....	....	....	....	....	....	....	....	....	....	....	....	....	....	....
Turpentine farmers	....	....	....	....	....	....	....	....	....	....	....	....	....	....	....	....	....	....	....	....
Turpentine laborers	....	....	....	....	....	....	....	....	....	....	....	....	....	....	....	....	....	....	....	....
PROFESSIONAL AND PERSONAL SERVICES	8416	153	150	4689	2975	370	79	3069	1538	3297	246	20	9	68	51	1	43	65	....	9
Barbers and hairdressers	123	2	....	116	2	3	....	99	11	1	1	....	....	2	2	....	4	....	....	1
Billiard and bowling saloon keepers and employés	4	....	....	4	....	....	....	3	....	....	....	....	....	....	....	....	....	....	....	1
Boarding and lodging house keepers	5	....	....	1	1	....	....	3	2	....	....	....	....	....	....	....	....	....	....	....
Clergymen	101	....	....	88	....	13	....	69	18	4	6	....	....	1	1	....	2	....	....	....
Domestic servants	2680	7	145	14	2333	5	41	933	334	1286	50	10	6	11	8	....	17	33	....	2
Hotel and restaurant keepers and employés	530	1	....	457	51	20	1	120	301	67	18	....	1	9	7	....	4	2	....	1
Journalists	31	....	....	29	....	2	....	27	3	....	1	....	....	....	....	....	....	....	....	....
Laborers	3249	30	3	2939	30	244	3	734	621	1688	111	7	2	29	19	1	12	25	....	....
Launderers and laundresses	306	....	....	7	282	....	17	108	43	142	5	....	....	1	3	....	1	3	....	....
Lawyers	118	....	....	109	....	9	....	109	5	2	1	....	....	....	....	....	....	1	....	....
Livery-stable keepers and hostlers	79	....	....	71	1	7	....	42	12	20	3	....	....	1	1	....	....	....	....	....
Officials and employés (civil) of Government	268	....	....	250	1	17	....	158	51	44	8	....	....	3	....	....	1	3	....	....
Physicians and surgeons	122	....	....	101	4	17	....	94	19	2	2	1	....	2	2	....	....	....	....	....
Soldiers, (U. S. A.)	2	....	....	2	....	....	....	1	....	1	....	....	....	....	....	....	....	....	....	....
Teachers, (not specified)	264	....	1	69	186	8	....	200	32	15	5	1	....	4	1	....	1	4	....	1
Teachers of painting, dancing, and music	50	....	....	18	28	4	....	30	13	1	4	....	....	2	....	....	....	....	....	....
TRADE AND TRANSPORTATION	5932	192	13	5235	263	221	8	4002	921	560	216	46	3	66	39	....	41	32	....	6
Trade.																				
Traders and dealers	1828	....	....	1582	130	110	6	964	443	215	94	17	1	43	19	....	19	13	....	....
Hucksters, peddlers, and commercial travelers	278	9	....	248	5	14	2	95	102	39	11	1	....	10	6	....	13	....	....	1
Clerks, salesmen, and accountants, (in stores)	2035	118	13	1753	126	25	....	1726	151	62	57	11	2	4	9	....	2	9	....	2
In banking and brokerage of money and stocks	216	1	....	203	....	12	....	207	1	....	4	1	....	....	....	....	....	1	....	2
In insurance	132	1	....	123	....	8	....	110	10	1	4	1	....	1	....	....	2	....	....	....
Transportation.																				
Officials and employés of express companies	88	....	....	85	....	3	....	74	11	1	....	....	....	....	....	....	....	2	....	....
Officials and employés of railroad companies	249	....	....	243	....	6	....	192	1	30	16	5	....	2	....	....	....	3	....	....
Officials and employés of street railroad companies	28	1	....	27	....	....	....	23	4	....	1	....	....	....	....	....	....	....	....	....
Officials and employés of telegraph companies	29	3	....	26	....	....	....	25	1	....	2	1	....	....	....	....	....	....	....	....
Carmen, draymen, teamsters, &c	608	29	....	558	....	21	....	314	120	155	10	4	....	1	2	....	2	....	....	....
Sailors, steamboatmen, watermen, &c	213	20	....	186	....	7	....	131	31	33	8	1	....	3	2	....	1	2	....	1
MANUFACTURES AND MINING	22829	794	415	17714	3118	763	25	11588	5864	2799	1519	311	32	274	196	4	135	93	....	14
Bakers	329	16	....	303	2	8	....	174	81	33	16	10	1	7	1	....	4	2	....	....
Blacksmiths	430	5	....	397	....	28	....	189	141	69	17	5	....	6	2	....	1	....	....	....
Bookbinders and finishers	50	....	2	44	3	1	....	29	17	1	3	....	....	....	....	....	....	....	....	....
Boot and shoe makers	1417	34	28	1135	129	91	....	492	507	217	151	15	1	14	8	....	5	6	....	1
Brewers and maltsters	278	1	....	276	....	1	....	25	237	5	3	1	....	....	6	....	....	....	....	....
Brick and stone masons, marble and stone cutters	968	4	....	921	....	43	....	411	295	182	44	22	1	6	2	....	4	1	....	....
Brick and tile makers	7	1	....	4	....	2	....	4	1	....	....	....	....	2	....	....	....	....	....	....
Butchers	302	5	....	295	....	2	....	114	148	5	13	1	....	11	4	....	6	....	....	....
Cabinetmakers and upholsterers	281	13	9	223	15	20	1	108	137	13	11	....	....	4	3	....	3	....	....	2
Car, carriage, and wagon makers	286	....	....	273	2	11	....	197	44	28	12	2	....	....	....	....	....	3	....	....
Carpenters and joiners	1568	7	....	1512	....	49	....	999	314	113	71	19	4	9	19	....	3	15	....	2
Cigarmakers and tobaccoworkers	246	22	2	210	10	2	....	110	107	6	6	....	....	2	7	....	6	2	....	....
Clerks and book-keepers, (in manufacturing establishments)	52	1	....	45	6	....	....	39	8	2	6	1	....	....	1	....	....	....	....	....
Confectioners	57	1	1	52	1	2	....	27	19	1	8	1	....	1	....	....	....	....	....	....
Coopers	95	....	....	84	....	11	....	22	57	11	1	....	....	2	2	....	....	....	....	....
Cotton and woolen mill operatives	1469	175	104	745	130	14	1	804	245	241	88	60	1	13	11	....	4	2	....	....
Curriers, tanners, and leather-finishers	785	31	....	725	4	25	....	343	147	227	46	11	....	2	4	....	4	1	....	....
Distillers and rectifiers of liquors	2	....	....	2	....	....	....	1	1	....	....	....	....	....	....	....	....	....	....	....
Fishermen and oystermen	4	....	....	3	....	1	....	4	....	....	....	....	....	....	....	....	....	....	....	....
Harness and saddle makers	557	18	....	521	....	18	....	254	191	68	23	7	....	8	1	....	4	1	....	....
Hat and cap makers	1567	53	26	1136	281	70	1	858	234	302	110	3	2	31	10	2	6	9	....	....
Iron and steel workers	492	19	....	458	1	14	....	206	94	104	51	22	....	6	4	....	....	2	....	3
Lumbermen, raftsmen, and woodchoppers	....	....	....	....	....	....	....	....	....	....	....	....	....	....	....	....	....	....	....	....
Machinists	583	3	....	567	....	13	....	290	122	39	92	18	3	7	6	....	4	2	....	....
Millers	10	1	....	7	....	2	....	7	2	1	....	....	....	....	....	....	....	....	....	....
Milliners, dress and mantua makers	672	....	35	....	635	....	2	508	52	64	30	3	....	6	3	....	4	2	....	....
Miners	6	....	....	6	....	....	....	4	....	....	2	....	....	....	....	....	....	....	....	....
Painters and varnishers	457	5	....	439	....	13	....	227	111	33	57	6	8	2	10	....	3	....	....	....
Paper-mill operatives	32	1	1	19	6	4	1	8	13	....	4	2	....	....	3	....	2	....	....	....
Plasterers	37	....	....	37	....	....	....	22	6	5	4	....	....	....	....	....	....	....	....	....
Plumbers and gasfitters	115	....	....	114	....	1	....	66	14	15	16	1	....	....	1	....	....	2	....	....
Printers	157	13	....	138	3	3	....	116	15	5	12	4	....	1	1	....	2	1	....	....
Quarrymen	55	....	....	53	....	2	....	11	9	29	3	3	....	....	....	....	....	....	....	....
Saw-mill operatives	47	2	....	45	....	....	....	24	12	5	4	1	....	....	1	....	....	....	....	....
Shipriggers, calkers, carpenters, and smiths	19	....	....	18	....	1	....	14	....	1	1	3	....	....	....	....	....	....	....	....
Tailors, tailoresses, and seamstresses	2315	12	97	1173	943	74	16	1069	771	277	87	23	3	34	20	....	19	10	....	2
Tinners	236	20	....	206	....	7	....	179	44	3	6	1	....	1	....	....	1	1	....	....
Wheelwrights	82	....	....	71	....	8	....	51	13	11	3	....	....	1	1	....	1	1	....	....

TABLE XXXII.—THE CITY OF NEW HAVEN, STATE OF CONNECTICUT.

OCCUPATIONS.	PERSONS OCCUPIED.																			
		AGE AND SEX.						SELECTED NATIVITY.												
	Number.	10 to 15.		16 to 59.		60 and over.		United States.	Germany.	Ireland.	England and Wales.	Scotland.	Sweden, Norway, and Denmark.	France.	Other north of Europe.	Italy.	Other south of Europe.	British America.	China and Japan.	Other and unknown.
		M.	F.	M.	F.	M.	F.													
ALL OCCUPATIONS	17962	20	58	14391	3124	328	41	10599	1368	5175	445	128	45	63	10	6	19	95		9
AGRICULTURE	279			252		27		112	14	115	11	10	15	2						
Agricultural laborers	30			28		2		13	1			4	12							
Dairymen and dairywomen																				
Farmers and planters	67			58		9		62	1	2	2									
Farm and plantation overseers																				
Gardeners, nurserymen, and vinegrowers	174			158		16		35	10	112	9	5	1	2						
Stock-raisers																				
Stock-herders																				
Turpentine farmers																				
Turpentine laborers																				
PROFESSIONAL AND PERSONAL SERVICES	5440		18	3008	2267	111	36	2192	293	2799	95	24		16		5	4	8		4
Barbers and hairdressers	90			84	5	1		37	44	1	2			1		2	3			
Billiard and bowling saloon keepers and employés	4			4				4												
Boarding and lodging house keepers	14			11	2		1	10	2	2										
Clergymen	84			78	2	4		66	4	10	4									
Domestic servants	2168		18	100	2017	1	32	824	104	1187	39	12		1				1		
Hotel and restaurant keepers and employés	377			341	32	4		213	49	102	10			2						1
Journalists	19			19				19												
Laborers	1869			1786		83		345	60	1425	23	3		2		2	1	7		1
Launderers and laundresses	35			1	33		1	9		26										
Lawyers	67			63		4		66		1										
Livery-stable keepers and hostlers	27			27				21		3	1	2								
Officials and employés (civil) of Government	138			137		1		117	2	16	2	1								
Physicians and surgeons	84			79		5		79	2	2		1								
Soldiers, (U. S. A.)																				
Teachers, (not specified)	229			67	157	3	2	212	4	5	2	2		1		1				2
Teachers of painting, dancing, and music	54			35	18	1		34	10	1	4	3		2						
TRADE AND TRANSPORTATION	3688	2	28	3609	2	47		2861	208	522	47	12	3	8	7		1	16		3
Trade.																				
Traders and dealers	950			939		11		713	106	101	19	3		2	4			2		
Hucksters, peddlers, and commercial travelers	188			178		10		101	54	29	2			2						
Clerks, salesmen, and accountants, (in stores)	1100	2	28	1064		6		1011	26	44	10	1		2	3					1
In banking and brokerage of money and stocks	58			55		3		58												
In insurance	121			120		1		118	2		1									
Transportation.																				
Officials and employés of express companies	58			58				37	1	20										
Officials and employés of railroad companies	362			361		1		294	5	58	2							3		
Officials and employés of street-railroad companies	25			25				24		1										
Officials and employés of telegraph companies	21			21				20		1										
Carmen, draymen, teamsters, &c	323			316		7		161	2	153	2							4		1
Sailors, steamboatmen, watermen, &c	228			223		5		174	4	23	8	6	3	1			1	7		1
MANUFACTURES AND MINING	8555	18	12	7522	855	143	5	5434	853	1739	292	82	27	37	3	1	14	71		1
Bakers	92			91		1		44	29	14	2	1		2						
Blacksmiths	407			399		8		113	59	218	11	4		2						
Bookbinders and finishers	33			30		3		22	7	3		1								
Boot and shoe makers	306			285	3	18		130	56	89	14		6	8	1			2		
Brewers and maltsters	34			33		1		9	22	3										
Brick and stone masons, marble and stone cutters	444			439		5		186	14	216	16	9						3		
Brick and tile makers	7			7				3	3	1										
Butchers	80			79		1		14	47	14	4						1			
Cabinetmakers and upholsterers	115			112		3		65	31	13	2	1		2				1		
Car, carriage, and wagon makers	648			638		10		417	91	88	24	4	2	3				19		
Carpenters and joiners	693			678		15		534	27	101	12	2	2	1			3	11		
Cigarmakers and tobaccoworkers	177			176		1		93	39	24	12		1	1	1		6			
Clerks and book-keepers, (in manufacturing establishments)	1			1				1												
Confectioners	41			39		2		28	10	2								1		
Coopers	40			36		4		21		15	1		1				1	1		
Cotton and woolen mill operatives	167	7	11	107	33	9		113	4	45	3	2								
Curriers, tanners, and leather-finishers	1			1				1												
Distillers and rectifiers of liquors	2			2				1	1											
Fishermen and oystermen	78			66		12		76	1	1								1		
Harness and saddle makers	112			109		3		76	10	17	4	2	2							
Hat and cap makers	1			1					1											
Iron and steel workers	406	1		397	5	3		157	30	207	9	2	1							
Lumbermen, raftsmen, and woodchoppers																				
Machinists	668			658		10		463	54	95	32	14		3			1	6		
Millers	2			2				2												
Milliners, dress and mantua makers	354				354			288	11	36	13	3		1			1	1		
Miners																				
Painters and varnishers	524			518		6		380	19	105	14	2		4						
Paper-mill operatives	31			31				5		14	3	9								
Plasterers	24			24				16	2	6										
Plumbers and gasfitters	66			66				41	4	14	1	4		1				1		
Printers	130			124	4	2		99	5	14	5	2						4		1
Quarrymen	4			4				2	1					1						
Saw-mill operatives	10			10				5		5										
Ship riggers, calkers, carpenters, and smiths	48			47		1		45		3										
Tailors, tailoresses, and seamstresses	504			196	296	7	5	285	75	117	15	1	1	4	1	1	1	3		1
Tinners	85			83		2		63	7	11		1						2		
Wheelwrights	12			12				7	2	3										

TABLE XXXII.—THE CITY OF NEW ORLEANS, STATE OF LOUISIANA.

OCCUPATIONS.	PERSONS OCCUPIED.																			
		AGE AND SEX.						SELECTED NATIVITY.												
	Number.	10 to 15.		16 to 59.		60 and over.		United States.	Germany.	Ireland.	England and Wales.	Scotland.	Sweden, Norway, and Denmark.	France.	Other north of Europe.	Italy.	Other south of Europe.	British America.	China and Japan.	Other and unknown.
		M.	F.	M.	F.	M.	F.													
ALL OCCUPATIONS	66032	767	1079	47668	14111	1681	726	41201	7990	7237	1116	337	251	4737	458	589	983	263	16	854
AGRICULTURE	1319	4		1194	24	97		860	184	36	10	2	1	201	1	8	9			7
Agricultural laborers	472	4		435	22	11		422	14	2	1			23		4	3			3
Dairymen and dairywomen	156			152	2	2		37	35	4		1		79						
Farmers and planters	248			217		31		157	36	9	4	1	1	32		2	4			2
Farm and plantation overseers	28			27		1		20	3	1	1			3						
Gardeners, nurserymen, and vinegrowers	410			358		52		220	95	20	4			64	1	2	2			2
Stock-raisers	1			1				1												
Stock-herders	1			1				1												
Turpentine farmers																				
Turpentine laborers																				
PROFESSIONAL AND PERSONAL SERVICES	31235	408	1000	16172	12173	808	674	22187	2303	4062	354	96	78	1197	140	195	264	81	7	271
Barbers and hairdressers	472	2		405	55	9	1	270	101	8			1	62	2	14	6			8
Billiard and bowling saloon keepers and employés	7			6		1		1	2	1	1			1						1
Boarding and lodging house keepers	106			37	64	3	2	49	14	21	2	1	1	12	1		2	2		1
Clergymen	126			114		12		65	17	11	3	1		18	3	4	1			3
Domestic servants	13517	305	989	2539	9037	128	519	10658	665	1431	81	17	5	368	57	52	51	13	3	116
Hotel and restaurant keepers and employés	717	49		581	67	11	9	281	136	63	11	2	2	111	16	23	57	1		14
Journalists	77			76		1		60	7	3	1	2		2				2		
Laborers	9536	24		8979	36	496	1	6033	822	1858	142	41	47	327	23	73	96	18	3	53
Launderers and laundresses	2521		10	1	2390	1	119	2096	102	261	6	3	2	21	7	5	3	2		13
Lawyers	310			291		19		271	7	10	4			7	2			4		5
Livery-stable keepers and hostlers	155	1		150		4		79	26	16	1	1	1	25	2	2		1		1
Officials and employes (civil) of Government	1547	2		1516	3	26		1055	138	192	39	12	11	44	7	5	19	10		15
Physicians and surgeons	286			260	2	24		191	19	4	12	3	2	23	2	4	3	8		15
Soldiers, (U. S. A.)	190			190				96	35	35	12	1		3	2	1	2	3		
Teachers, (not specified)	545			181	346	15	3	360	35	47	9	6	1	68			2	9		8
Teachers of painting, dancing, and music	67			48	12	6	1	17	24	3	1	2		10		1	5			4
TRADE AND TRANSPORTATION	17404	172	6	16597	229	377	23	9815	2456	1708	389	124	97	1548	181	281	449	87	1	268
Trade.																				
Traders and dealers	5223	4		4915	124	162	18	2012	1168	550	122	51	32	837	71	83	177	24		96
Hucksters, peddlers, and commercial travelers	1022	11	4	876	75	51	5	389	173	78	14	2	4	113	35	84	91	10	1	28
Clerks, salesmen, and accountants, (in stores)	4958	86	2	4813	15	42		3745	446	152	88	39	11	238	41	38	57	19		84
In banking and brokerage of money and stocks	296	2		279		15		215	17	11	16	2		20	2		2	3		8
In insurance	113			108		5		92	8	[illegible]	2	1		3				2		3
Transportation.																				
Officials and employés of express companies	20			19		1		18			1			1						
Officials and employés of railroad companies	480			475		5		307	40	79	16	5	3	17	1		3	6		3
Officials and employés of street-railroad companies	207			204		3		118	46	26	3		2	11		1				
Officials and employés of telegraph companies	52	1		51				40	[illegible]	9	1									
Carmen, draymen, teamsters, &c	1611	4		1572		35		873	214	373	22	3	4	77	4	17	13	5		6
Sailors, steamboatmen, watermen, &c	1700	5		1672		23		1156	110	174	68	15	27	33	7	35	40	16		19
MANUFACTURES AND MINING	16074	183	73	13705	1685	399	29	8339	3047	1431	363	115	75	1791	136	105	261	95	8	308
Bakers	647	16	1	618	5	7		217	259	23	4	7	5	110	7	3	7	2		3
Blacksmiths	625	4		612		9		269	153	86	17	7	2	74	2	2	7	3		3
Bookbinders and finishers	53	7	1	45				36	10	3	1			3						
Boot and shoe makers	1156	26		1097	2	31		412	463	44	8	4	1	130	23	28	22	5		16
Brewers and maltsters	57		1	56				7	34					12	1		1	2		
Brick and stone masons, marble and stone cutters	696	3		672		21		577	25	50	15	1		19		2	4	1		2
Brick and tile makers	20			18		2		16	1					3						
Butchers	767	5		750		12		167	108	10	2			461	1	2	11	1		4
Cabinetmakers and upholsterers	307	2		292		9	4	89	132	14	4		4	48	7		8			1
Car, carriage, and wagon makers	31			31				15	5	5	4			2						
Carpenters and joiners	2357	17		2234		106		1386	395	209	73	23	11	160	15	7	35	14		29
Cigarmakers and tobaccoworkers	741	22	3	698	10	8		497	36	4	1		2	10	1	4	30	1	8	147
Clerks and book-keepers, (in manufacturing establishments)	110			109		1		89	5	8	2			1	1					4
Confectioners	117	1		113	1	2		32	30	5	2	2		29	4	4	9			
Coopers	596	6		580		10		358	120	56	7	2	1	44	2		2	1		3
Cotton and woolen mill operatives	268		1	261	1	4	1	158	38	35	17	3		7	1		4	3		2
Carriers, tanners, and leather-finishers	29	1		28				5	19			1		3				1		
Distillers and rectifiers of liquors	28			28				11	4	4			1	3		1	2	1		1
Fishermen and oystermen	109			102		7		39	7	5	2			10		11	31			4
Harness and saddle makers	128			125		3		56	44	10	2			14			1			1
Hat and cap makers	4	2		2				2	1					1						
Iron and steel workers	240	3		233		4		133	22	69	6	4		5			1			
Lumbermen, raftsmen, and woodchoppers	152			142		10		122	15	1				11		2	1			
Machinists	244			241		3		146	20	36	15	10		10	1		4	1		1
Millers	16			16				9	4	1	2									
Milliners, dress and mantua makers	625		24	23	575		3	404	37	77	20	7		68	3			3		6
Miners	3			3				3												
Painters and varnishers	841	9		810		22		485	94	91	39	2	10	64	21	6	14	7		8
Paper-mill operatives																				
Plasterers	206			204		2		152	7	26	13	2	1	1	1		2			1
Plumbers and gasfitters	84			84				51	14	12		1	1	3	1					1
Printers	324	6		317		1		230	29	19	10		2	11	1		6	13		3
Quarrymen																				
Saw-mill operatives	66			63		3		50	8	1				2		1	2			2
Ship riggers, calkers, carpenters, and smiths	315	1		309		5		180	48	29	7	5	16	8	3	2	[illegible]	10		3
Tailors, tailoresses, and seamstresses	1838	9	41	660	1078	32	18	824	498	217	31	1	5	179	21	15	14	4		29
Tinners	249	12		231		6		112	58	25	4	2	2	30	1	3	5	6		1
Wheelwrights	58			57			1	17	21	5		2	2	4	1			6		

TABLE XXXII.—THE CITY OF NEW YORK, STATE OF NEW YORK.

OCCUPATIONS.	PERSONS OCCUPIED.																			
		AGE AND SEX.						SELECTED NATIVITY.												
	Number.	10 to 15.		16 to 59.		60 and over.		United States.	Germany.	Ireland.	England and Wales.	Scotland.	Sweden, Norway, and Denmark.	France.	Other north of Europe.	Italy.	Other south of Europe.	British America.	China and Japan.	Other and unknown.
		M.	F.	M.	F.	M.	F.													
ALL OCCUPATIONS	350556	5043	3413	254770	81737	4572	1021	132733	78410	106362	13064	4284	1582	4360	2739	1450	2261	2286	84	941
AGRICULTURE	1401	12	8	1296	42	43		407	554	274	64	25	4	38	6	11	5	6		7
Agricultural laborers	74	7		64	1	2		32	20	19	2					1				
Dairymen and dairywomen	40			38	2			14	19	5				1			1			
Farmers and planters	213			202		11		86	61	40	9	3		5	1	1	3	1		3
Farm and plantation overseers	22			19	1	2		17		4										1
Gardeners, nurserymen, and vinegrowers	855			811	17	27		163	415	182	37	18	3	16	5	9		4		3
Stock-raisers																				
Stock-herders																				
Turpentine farmers																				
Turpentine laborers																				
PROFESSIONAL AND PERSONAL SERVICES	115259	1767	1040	57942	52431	1372	707	36884	16388	54282	2840	832	348	1248	381	698	489	549	20	300
Barbers and hairdressers	2549	52	40	2067	382	8														
Billiard and bowling saloon keepers and employés	42		1	41				25	8	4	1			3				1		
Boarding and lodging house keepers	1535			533	888	28	66	509	287	553	74	14	20	21	9	11	22	10	1	4
Clergymen	715			664	13	38		437	96	78	37	10	1	23	[illegible]	5	11	9		2
Domestic servants	49440	374	868	5981	41696	112	409	17325	5406	24269	905	340	97	449	119	58	126	204	9	133
Hotel and restaurant keepers and employés	4832	21	10	4436	322	43		1714	1956	709	120	26	26	137	24	26	64	16	3	11
Journalists	316			308	3	5		202	26	38	21	8	1	8		1	3	3		5
Laborers	28451	274	86	27027	375	674	15	2176	3335	21496	569	158	102	109	69	294	47	80	1	15
Launderers and laundresses	5604		9	56	5382	7	150	1160	743	3371	114	49	12	75	8	19	27	16		10
Lawyers	1283			1244		39		941	89	155	45	11	2	10	6		5	9		10
Livery-stable keepers and hostlers	1278	11		1247	5	15		390	87	733	40	11	1	4	1		3	8		
Officials and employés (civil) of Government	4222			4148	2	72		2596	279	1090	120	48	5	23	14	4	13	24		6
Physicians and surgeons	1741			1619	36	86		1029	369	101	77	13	3	38	18	5	22	40		26
Soldiers, (U. S. A.)	669			667		2		275	107	198	29	14	10	7			7	18	1	3
Teachers, (not specified)	2900		3	975	1939	39	4	2078	305	278	83	24	2	87	24	10	23	29	5	12
Teachers of painting, dancing, and music	551		1	324	224		2	249	190	27	37	4	4	12	5	10	8	3		[illegible]
TRADE AND TRANSPORTATION	88611	1197	163	83583	2292	1289	87	43317	18181	18490	3585	986	528	927	889	224	533	624	24	305
Trade.																				
Traders and dealers	23872	45	5	22478	673	635	36	8935	7648	4706	942	279	61	410	315	66	223	167	5	115
Hucksters, peddlers, and commercial travelers	4744	52	12	4234	248	156	42	1154	1616	1217	144	21	8	101	321	80	65	15	3	1
Clerks, salesmen, and accountants, (in stores)	27590	756	138	25354	1233	100	9	17203	4359	3569	1219	342	94	198	132	27	126	219		102
In banking and brokerage of money and stocks	2625	8		2536	19	62		2046	209	86	94	22	2	29	7	3	9	15		22
In insurance	730	2		693		35		495	146	35	17	4	4	6	3		7	11		2
Transportation.																				
Officials and employés of express companies	924	16		896	2	10		614	94	167	29	7		4	3	3		3		
Officials and employés of railroad companies	2003	2		1986	1	14		1276	106	515	57	18	1	6	2	1	3	15		3
Officials and employés of street-railroad companies	917	3		909		5		382	284	194	32	2	3	3	5		3	8		1
Officials and employés of telegraph companies	298	14		273	10	1		225	9	34	14	3	2	2	1			5		3
Carmen, draymen, teamsters, &c	9813	37	1	9685		90		6634	382	2383	239	61	11	35	14	1	10	36	3	4
Sailors, steamboatmen, watermen, &c	4463	6		4423	[illegible]	32		1452	702	1320	350	106	296	35	32	12	43	73	10	32
MANUFACTURES AND MINING	145285	2067	2202	111949	26972	1868	227	52125	43287	33316	6575	2441	702	2147	1463	517	1234	1107	40	331
Bakers	3855	41	4	3758	22	29	1	845	2111	554	114	69	12	99	13	6	27	12		
Blacksmiths	3533	26		3474		33		823	838	1583	144	61	10	29	9	5	8	22		
Bookbinders and finishers	2276	57	107	1238	864	10		1429	291	366	85	22	10	16	10	11	14	18		
Boot and shoe makers	6960	24	23	6638	158	115	2	1099	3350	1770	266	70	70	142	70	18	68	22		
Brewers and maltsters	686	4		675	3	4		119	482	53	[illegible]	2	4	9	4		5			
Brick and stone masons, marble and stone cutters	6586	21		6462		103		1210	966	3690	300	288	2	46	13	19	23	22		
Brick and tile makers	88			87		1		38	32	17	1									
Butchers	4870	43		4781		46		1585	2391	595	106	14	8	78	43	1	37	10		
Cabinetmakers and upholsterers	5071	42	17	4543	78	389	2	1069	3103	359	167	45	41	143	50	14	53	18		
Car, carriage, and wagon makers	686	8		671		7		197	189	219	35	11	1	13	5		6	8		
Carpenters and joiners	10427	67		10156		204		3955	2889	2348	512	239	61	92	47	28	69	174		
Cigarmakers and tobaccoworkers	5550	175	100	4812	444	15	4	1642	2812	273	175	25	13	45	227	51	146	24	9	
Clerks and book-keepers, (in manufacturing establishments)	265	5	1	238	18	3		184	42	26	8	3		1			1			
Confectioners	1101	5	3	985	90	10	8	267	490	136	33	16	3	57	14	47	19	12	5	
Coopers	1666	10		1560		36		473	382	621	50	14	6	21	8	1	7	20		
Cotton and woolen mill operatives	1477	75	76	909	398	18	1	693	343	298	63	19	16	6	10	5	16	7		
Curriers, tanners, and leather-finishers	307	3		295	2	7		79	88	93	16	8	1	6	2		2			
Distillers and rectifiers of liquors	142			140		2		36	52	30	4	1	1	5	1	5	7			
Fishermen and oystermen	239			238		1		106	24	90	13	1	2	1	1	1				
Harness and saddle makers	897	66	1	815	3	12		337	233	251	36	13	7	3	4	2	4	6		
Hat and cap makers	1744	30	45	1309	344	14	2	722	553	267	80	19	6	27	32	7	16	7		
Iron and steel workers	2296	81	1	2193	9	12		1003	313	696	149	63	12	19	7	5	7	19		
Lumbermen, raftsmen, and woodchoppers	28	1		25		2		9	8	9					1			1		
Machinists	3787	16		3747		24		1148	1152	720	338	132	28	100	23	13	87	33		
Millers	149	2		144		3		38	53	46	4	2		5			1			
Milliners, dress and mantua makers	9747	5	430	97	9145	2	68	5128	1084	2644	408	115	7	129	34	15	52	115		
Miners	57			57				19	5	10	19	3				1				
Painters and varnishers	5824	75	9	5677	14	49		2205	1376	1306	409	146	35	89	97	29	50	72		
Paper-mill operatives	653	49	36	409	155	2	2	359	136	95	27	8	15	6	2	1	3	1		
Plasterers	1432	4		1419		9		519	65	706	70	31		6	2	7	3	21		
Plumbers and gasfitters	2584	20		2540		24		1282	193	754	212	102	6	8	1	1	2	21		
Printers	5134	215	76	4664	160	19		2864	542	1138	309	86	9	39	17	10	13	81	18	
Quarrymen	175			175				14	2	155	4									
Saw-mill operatives	79	4		71	2	2		36	24	17								2		
Ship riggers, calkers, carpenters, and smiths	1353			1325	1	27		646	74	410	87	48	36	6	2	3	5	35		
Tailors, tailoresses, and seamstresses	18564	65	273	9466	8490	166	104	4488	7537	4654	615	169	90	245	406	44	166	120		
Tinners	1562	47		1494		21		489	557	284	111	27	8	49	11	1	12	10	1	
Wheelwrights	347			336		11		93	123	97	18	10	2	3				1		

TABLE XXXII.—THE CITY OF PHILADELPHIA, STATE OF PENNSYLVANIA.

OCCUPATIONS.	PERSONS OCCUPIED.																		
		AGE AND SEX.						SELECTED NATIVITY.											
		10 to 15.		16 to 59.		60 and over.													
	Number.	M.	F.	M.	F.	M.	F.	United States.	Germany.	Ireland.	England and Wales.	Scotland.	Sweden, Norway, and Denmark.	France.	Other north of Europe.	Italy.	Other south of Europe.	British America.	China and Japan.	Other and unknown.
ALL OCCUPATIONS	217685	5108	2576	152117	50010	6665	1209	137746	23565	43073	8541	1657	202	1026	490	166	362	387	....	470
AGRICULTURE	3690	173	....	3169	16	331	1	2683	320	450	127	63	1	21	6	....	8	5	....	6
Agricultural laborers	1420	171	....	1203	.....	46	.....	1114	102	165	26	4	....	4	4	....	....	....	....	1
Dairymen and dairywomen	27	....	....	25	1	1	.....	25	1	1	.....	....	....	....	....	....	....	....	....	....
Farmers and planters	1124	....	....	940	3	181	.....	899	67	92	36	8	....	10	1	....	5	1	....	5
Farm and plantation overseers	7	....	....	7	.....	.....	.....	6	1	.....	.....	....	....	....	....	....	....	....	....	....
Gardeners, nurserymen, and vinegrowers	878	....	....	777	12	88	1	520	123	149	39	34	1	6	1	....	3	2	....	....
Stock-raisers	8	....	....	7	.....	1	.....	5	.....	3	.....	....	....	....	....	....	....	....	....	....
Stock-herders	1	....	....	1	.....	.....	.....	.....	.....	1	.....	....	....	....	....	....	....	....	....	....
Turpentine farmers	....	....	....	.....	.....	.....	.....	.....	.....	.....	.....	....	....	....	....	....	....	....	....	....
Turpentine laborers	....	....	....	.....	.....	.....	.....	.....	.....	.....	.....	....	....	....	....	....	....	....	....	....
PROFESSIONAL AND PERSONAL SERVICES	63869	1122	923	33726	25305	2016	777	33682	5234	22104	1635	325	141	268	105	47	84	98	....	146
Barbers and hairdressers	1033	7	3	918	87	18	.....	717	242	22	20	1	1	19	1	1	5	1	....	3
Billiard and bowling saloon keepers and employés	8	....	....	7	.....	1	.....	5	1	.....	.....	....	....	2	....	....	....	....	....	....
Boarding and lodging house keepers	268	....	....	16	230	5	17	202	14	32	14	....	....	4	....	....	1	1	....	....
Clergymen	533	....	....	476	1	56	.....	403	25	62	25	3	....	4	3	2	....	1	....	5
Domestic servants	24108	105	893	1433	21059	112	506	11506	1593	10044	504	123	128	73	20	....	18	35	....	64
Hotel and restaurant keepers and employes	3397	10	....	3084	205	93	5	1819	728	621	152	14	....	31	11	6	5	3	....	7
Journalists	128	....	....	124	.....	4	.....	108	11	3	5	....	1	....	....	....	....	....	....	....
Laborers	20994	275	2	19519	9	1180	9	8924	1551	9686	542	111	7	57	38	11	31	24	....	12
Launderers and laundresses	1522	....	4	20	1399	.....	99	787	184	504	26	7	....	7	....	....	4	3	....	....
Lawyers	992	....	....	946	1	45	.....	939	11	17	16	3	....	1	....	1	1	1	....	2
Livery-stable keepers and hostlers	677	5	....	649	.....	23	.....	297	154	202	14	2	....	3	1	....	1	2	....	1
Officials and employés (civil) of Government	2372	....	....	2246	28	97	1	1823	112	313	69	14	1	20	6	2	4	4	....	4
Physicians and surgeons	1077	....	....	956	23	98	.....	887	75	40	30	9	1	7	3	2	....	7	....	16
Soldiers, (U. S. A.)	....	....	....	.....	.....	.....	.....	.....	.....	.....	.....	....	....	....	....	....	....	....	....	....
Teachers, (not specified)	1690	....	....	263	1377	26	24	1495	76	53	29	7	....	12	1	1	1	3	....	12
Teachers of painting, dancing, and music	323	1	....	142	162	12	6	221	66	4	14	2	1	5	....	5	1	3	....	1
TRADE AND TRANSPORTATION	43960	884	86	38158	3397	1303	132	32409	3379	6035	1344	231	25	156	92	54	48	72	....	115
Trade.																				
Traders and dealers	14539	29	....	12610	1109	712	79	9799	1659	2110	659	84	5	72	42	35	20	24	....	30
Hucksters, peddlers, and commercial travelers	1653	65	5	1237	227	72	47	996	312	231	71	12	....	10	1	9	1	7	....	3
Clerks, salesmen, and accountants, (in stores)	14058	583	80	11269	1979	145	2	12377	479	782	253	60	2	24	16	1	5	22	....	37
In banking and brokerage of money and stocks	460	1	....	442	.....	17	.....	409	15	18	9	4	....	3	....	1	1	....	....	....
In insurance	303	1	....	275	1	26	.....	262	23	7	5	1	....	....	1	1	....	3	....	....
Transportation.																				
Officials and employés of express companies	228	1	....	224	.....	3	.....	199	2	25	2	....	....	....	....	....	....	....	....	....
Officials and employés of railroad companies	1744	7	....	1697	4	36	.....	1468	23	187	51	7	....	5	....	....	2	1	....	....
Officials and employés of street-railroad companies	1249	8	....	1231	.....	9	1	962	44	215	20	4	....	4	....	....	....	....	....	....
Officials and employés of telegraph companies	280	3	....	253	23	1	.....	253	5	9	11	1	....	....	....	....	....	1	....	....
Carmen, draymen, teamsters, &c	4248	70	....	4100	.....	78	.....	2305	363	1476	63	17	....	8	2	1	1	4	....	8
Sailors, steamboatmen, watermen, &c	2336	11	....	2249	.....	76	.....	1597	64	419	108	31	18	19	27	4	12	7	....	30
MANUFACTURES AND MINING	106166	2929	1567	77064	21292	3015	299	68972	14632	14484	5435	1038	35	581	287	65	222	212	....	203
Bakers	2054	39	1	1919	31	62	2	675	1141	142	37	11	2	22	7	2	9	6	....	....
Blacksmiths	2563	19	....	2440	.....	104	.....	1489	362	626	23	31	....	6	8	1	5	4	....	8
Bookbinders and finishers	1165	28	27	697	397	15	1	1041	51	37	24	2	1	1	6	....	....	2	....	....
Boot and shoe makers	7299	72	65	5943	821	387	11	3663	1803	1310	293	61	4	69	29	7	24	13	....	23
Brewers and maltsters	397	....	....	392	.....	5	.....	93	267	19	7	1	....	2	5	....	3	....	....	....
Brick and stone masons, marble and stone cutters	3753	24	....	3593	.....	136	.....	2330	333	848	171	45	1	8	2	6	4	2	....	3
Brick and tile makers	1764	138	....	1596	14	16	.....	1460	72	199	21	1	....	1	2	2	2	1	....	3
Butchers	1908	37	....	1808	.....	63	.....	1173	599	84	36	4	....	6	1	1	3	1	....	....
Cabinetmakers and upholsterers	2115	37	10	1899	78	88	3	884	966	107	64	9	10	34	19	2	11	4	....	5
Car, carriage, and wagon makers	805	9	....	771	2	23	.....	609	106	55	21	5	....	3	1	1	2	2	....	....
Carpenters and joiners	7072	30	....	6762	.....	280	.....	5422	485	812	249	52	1	19	11	....	9	12	....	....
Cigarmakers and tobaccoworkers	1360	78	7	1082	169	23	1	979	285	28	22	2	....	5	12	....	10	1	....	16
Clerks and book-keepers, (in manufacturing establishments)	609	13	3	559	21	13	.....	556	15	21	11	2	....	....	1	....	....	2	....	1
Confectioners	837	1	....	663	134	29	10	441	277	75	15	7	....	8	4	4	2	4	....	....
Coopers	955	28	....	865	.....	62	.....	573	186	146	23	4	....	8	1	....	3	6	....	5
Cotton and woolen mill operatives	12617	1029	1051	5272	4995	237	33	8678	660	1547	1365	207	1	34	39	2	41	22	....	21
Curriers, tanners, and leather-finishers	575	8	1	530	6	30	.....	243	184	98	14	2	....	28	2	1	1	....	....	2
Distillers and rectifiers of liquors	72	....	....	70	.....	2	.....	44	9	17	1	....	....	....	....	....	....	....	....	1
Fishermen and oystermen	320	5	....	294	.....	21	.....	300	[illegible]	5	5	....	1	3	....	....	....	....	....	....
Harness and saddle makers	605	5	....	571	1	[illegible]	.....	416	81	87	11	4	....	1	1	....	1	2	....	1
Hat and cap makers	353	8	3	182	160	.....	.....	277	28	32	9	3	....	2	2	....	....	....	....	....
Iron and steel workers	4123	142	....	3920	12	49	.....	2634	330	707	337	47	2	31	9	5	3	6	....	12
Lumbermen, raftsmen, and woodchoppers	22	....	....	18	.....	4	.....	15	6	.....	1	....	....	....	....	....	....	....	....	....
Machinists	2524	8	....	2464	8	44	.....	1535	299	250	305	60	....	17	17	2	12	15	....	12
Millers	140	1	....	135	.....	4	.....	106	18	9	5	....	....	....	....	1	....	1	....	....
Milliners, dress and mantua makers	5556	....	68	46	5397	2	43	4261	203	865	138	34	....	29	7	....	4	15	....	....
Miners	483	7	....	462	.....	14	.....	90	5	378	7	1	....	....	....	1	....	....	....	1
Painters and varnishers	2950	40	....	2852	.....	58	.....	2162	285	278	167	25	....	10	7	....	4	3	....	9
Paper-mill operatives	639	54	34	126	398	25	2	390	65	133	33	12	....	4	....	....	....	1	....	1
Plasterers	1037	13	....	994	.....	30	.....	830	16	126	47	16	....	....	1	....	....	4	....	3
Plumbers and gasfitters	959	....	....	952	.....	7	.....	617	65	221	30	14	....	1	3	....	....	1	....	1
Printers	2142	73	1	1910	107	51	.....	1823	95	123	58	19	....	6	3	1	....	6	....	8
Quarrymen	58	....	....	56	.....	2	.....	10	1	46	1	....	....	....	....	....	....	....	....	....
Sawmill operatives	151	19	....	129	1	2	.....	120	6	12	12	....	....	....	....	....	....	1	....	....
Shipwrights, calkers, carpenters, and smiths	995	....	....	913	15	66	1	875	14	51	29	6	3	4	4	1	....	2	....	6
Tailors, tailoresses, and seamstresses	10288	101	49	3821	5966	195	156	5961	2156	1679	274	57	1	71	29	4	11	20	....	25
Tinners	1022	29	....	973	.....	20	.....	706	225	90	66	17	....	3	3	2	3	7	....	....
Wheelwrights	666	....	....	632	.....	34	.....	455	132	49	17	1	....	7	3	....	1	....	....	1

TABLE XXXII.—THE CITY OF PITTSBURGH, STATE OF PENNSYLVANIA.

OCCUPATIONS.	PERSONS OCCUPIED.																				
		AGE AND SEX.						SELECTED NATIVITY.													
	Number.	10 to 15.		16 to 59.		60 and over.		United States.	Germany.	Ireland.	England and Wales.	Scotland.	Sweden, Norway, and Denmark.	France.	Other north of Europe.	Italy.	Other south of Europe.	British America.	China and Japan.	Other and unknown.
		M.	F.	M.	F.	M.	F.														
ALL OCCUPATIONS	29854	1083	198	23797	4018	726	32	15339	4684	6983	1797	310	23	176	372	42	11	76		41
AGRICULTURE	444	7		404		33		180	124	72	46	9		4	8			1		
Agricultural laborers	89	7		79		3		53	18	11	1	2			3			1		
Dairymen and dairywomen	30			30				8	18	2	2									
Farmers and planters	128			103		25		54	31	14	25	1			3					
Farm and plantation overseers																				
Gardeners, nurserymen, and vinegrowers	175			170		5		48	56	45	15	6		4	1					
Stock-raisers																				
Stock-herders	18			18				17			1									
Turpentine farmers																				
Turpentine laborers																				
PROFESSIONAL AND PERSONAL SERVICES	11077	221	148	7428	2923	328	29	4356	1895	4019	430	99	10	74	136	14	7	30		7
Barbers and hairdressers	169			162	4	2	1	114	44	3				3	3		1			1
Billiard and bowling saloon keepers and employés	4			4				2	2											
Boarding and lodging house keepers	49			2	45	1	1	28	3	12	6									
Clergymen	123			117		6		61	17	19	11	2		2	8		3			
Domestic servants	2867	10	147	196	2490	7	17	1475	332	895	96	34		4	16	1	2	8		4
Hotel and restaurant keepers and employés	604			564	32	8		223	182	150	21	4		10	5	7	1	1		
Journalists	40			40				30	4	[illegible]	2									
Laborers	5533	97		5176		260		1290	1127	2702	225	40	7	39	84	6		13		
Launderers and laundresses	155			9	140		6	46	45	62	1				1					
Lawyers	132			130		2		123	1	6	1									1
Livery-stable keepers and hostlers	104	4		100				57	8	36	3									
Officials and employés (civil) of Government	360			343		17		264	29	42	20	3			2					
Physicians and surgeons	138			129		8	1	103	11	8	6			3	3			4		
Soldiers, (U. S. A.)	56			56				20	7	20	3	1	3		1			1		
Teachers, (not specified)	197			55	142			164	11	12	2	1		6	1					
Teachers of painting, dancing, and music	51		1	29	20		1	26	14	4	3	2		2						
TRADE AND TRANSPORTATION	5963	131	10	5542	140	139	1	3909	733	951	189	27	3	24	79	17	2	8		21
Trade.																				
Traders and dealers	1569			1446	72	50	1	835	351	267	58	7	1	11	25	11	1	2		
Hucksters, peddlers, and commercial travelers	177	1		164	5	7		79	27	44	8				16	3				
Clerks, salesmen, and accountants, (in stores)	1547	55	9	1390	50	43		1275	107	120	21	5		3	10		1	4		1
In banking and brokerage of money and stocks	117			111		6		98	3	14	2									
In insurance	57			54		3		49	4	1	1			1	1					
Transportation.																				
Officials and employés of express companies	79			79				52	6	20	1									
Officials and employés of railroad companies	791	5		778	3	5		595	45	108	31	6			3			1		2
Officials and employés of street-railroad companies	29			29				21	3	3	1		1							
Officials and employés of telegraph companies	84	8		72	4			81		1	1	1								
Carmen, draymen, teamsters, &c	776	29	1	732	2	12		385	95	245	33	5		3	6	3		1		
Sailors, steamboatmen, watermen, &c	274	1		271		2		183	20	54	11	1	1	1	3					
MANUFACTURES AND MINING	12370	724	40	10423	955	226	2	6894	1932	1941	1132	175	10	74	149	11	2	37		13
Bakers	186	10	1	163	4	8		59	84	30	5	1	1	1	5					
Blacksmiths	435	7		415		13		208	71	80	51	11		6	5			3		
Bookbinders and finishers	30			18	11	1		20	4	3	3									2
Boot and shoe makers	442	4		417		21		75	237	88	22	5	1	7	4		1			
Brewers and maltsters	68			67		1		23	34	6	5									
Brick and stone masons, marble and stone cutters	579	2		564		13		265	85	128	71	11		2	11	1		3		2
Brick and tile makers	117	11		103		3		73	14	[illegible]	13	1	5		3					
Butchers	171	6		165				69	81	5	9			3	4					
Cabinetmakers and upholsterers	189	4		181		4		80	73	12	11	1	1	3	7					1
Car, carriage, and wagon makers	82			80		2		49	17	11	3				2					
Carpenters and joiners	1081	11		1050		20		690	121	181	46	16		4	17	1		5		
Cigarmakers and tobaccoworkers	147	25	2	104	15	1		112	21	5	2	3			4					
Clerks and book-keepers, (in manufacturing establishments)	121			115	5	1		97	5	11	6	1						1		
Confectioners	8	2		5	1			6	2											
Coopers	176	2		168		6		90	72	7	3				3					1
Cotton and woolen mill operatives	69	1	12	33	22	1		39	14	4	9	2			1					
Curriers, tanners, and leather-finishers	18			18				7	6	4		1								
Distillers and rectifiers of liquors	12			12				8	1		3									
Fishermen and oystermen																				
Harness and saddle makers	95	2		89		4		53	16	20	5	1								
Hat and cap makers																				
Iron and steel workers	2542	199		2321		22		1265	192	540	465	39	2	15	12	1		5		6
Lumbermen, raftsmen, and woodchoppers	9			9				2		7										
Machinists	235	3		232				140	30	28	25	7		2	1			2		
Millers	13	1		12				11			1	1								
Milliners, dress and mantua makers	342		10		332			257	12	49	16	4		3						1
Miners	81	4		77				46	11	8	15				1					
Painters and varnishers	361	7		350		4		247	48	36	15	1		3	10			1		
Paper-mill operatives	17		2	4	11			14	1	1								1		
Plasterers	144	2		142				87	10	34	7	5			1					
Plumbers and gasfitters	100			96		4		63	6	21	8	1						1		
Printers	323	31	3	262	26	1		257	13	26	17	4		1	5					
Quarrymen	18			18				10	3	5										
Saw-mill operatives	20	1		19				13	3	3		1								
Ship riggers, calkers, carpenters, and smiths	26			26				23	[illegible]			1								
Tailors, tailoresses, and seamstresses	815	2	1	350	446	15	1	388	198	153	38	5		4	22	6		1		
Tinners	165	2		161		2		102	32	23	5	2			1					
Wheelwrights	12			12				8			4									

TABLE XXXII.—THE CITY OF PROVIDENCE, STATE OF RHODE ISLAND.

OCCUPATIONS.	PERSONS OCCUPIED.																			
		AGE AND SEX.						SELECTED NATIVITY.												
	Number.	10 to 15.		16 to 59.		60 and over.		United States.	Germany.	Ireland.	England and Wales.	Scotland.	Sweden, Norway, and Denmark.	France.	Other north of Europe.	Italy.	Other south of Europe.	British America.	China and Japan.	Other and unknown.
		M.	F.	M.	F.	M.	F.													
ALL OCCUPATIONS	26266	619	319	18492	5703	1060	73	17276	492	6280	1174	307	30	36	10	17	56	514	....	74
AGRICULTURE	249	12	....	206	.....	31	.....	146	.....	83	8	8	....	....	....	....	....	4	....	....
Agricultural laborers	107	12	....	82	.....	13	.....	84	.....	19	1	....	....	....	....	....	....	3	....	....
Dairymen and dairywomen	....	....	....	....	.....	....	.....	....	.....	....	....	....	....	....	....	....	....	....	....	....
Farmers and planters	33	....	....	24	.....	9	.....	27	.....	4	1	1	....	....	....	....	....	....	....	....
Farm and plantation overseers	....	....	....	....	.....	....	.....	....	.....	....	....	....	....	....	....	....	....	....	....	....
Gardeners, nurserymen, and vinegrowers	98	....	....	89	.....	9	.....	30	.....	58	3	7	....	....	....	....	....	....	....	....
Stock-raisers	....	....	....	....	.....	....	.....	....	.....	....	....	....	....	....	....	....	....	....	....	....
Stock-herders	....	....	....	....	.....	....	.....	....	.....	....	....	....	....	....	....	....	....	....	....	....
Turpentine farmers	....	....	....	....	.....	....	.....	....	.....	....	....	....	....	....	....	....	....	....	....	....
Turpentine laborers	....	....	....	....	.....	....	.....	....	.....	....	....	....	....	....	....	....	....	....	....	....
PROFESSIONAL AND PERSONAL SERVICES	8335	108	53	4768	3122	230	54	3911	79	3837	189	63	5	18	1	4	18	201	....	9
Barbers and hairdressers	109	1	...	97	10	1	.....	79	12	4	4	3	....	....	....	....	1	6	....	....
Billiard and bowling saloon keepers and employés	4	....	....	4	.....	....	.....	4	.....	....	....	....	....	....	....	....	....	....	....	....
Boarding and lodging house keepers	40	....	....	11	25	2	2	32	2	5	1	....	....	....	....	....	....	....	....	....
Clergymen	52	....	....	46	1	5	.....	43	.....	5	1	....	....	....	1	....	....	2	....	....
Domestic servants	2840	6	51	275	2477	2	29	965	26	1579	79	37	1	5	....	....	4	140	....	4
Hotel and restaurant keepers and employés	310	9	1	195	99	5	1	194	14	74	12	1	....	1	....	....	6	5	....	....
Journalists	11	....	....	11	.....	....	.....	10	.....	....	....	1	....	....	....	....	....	....	....	....
Laborers	3409	62	....	3168	16	163	.....	1265	15	2002	66	18	2	2	....	....	6	31	....	2
Launderers and laundresses	177	....	....	3	167	.....	7	94	2	76	1	1	....	....	....	....	....	3	....	....
Lawyers	86	....	....	81	.....	5	.....	84	.....	....	1	....	....	....	....	....	....	....	....	1
Livery-stable keepers and hostlers	125	1	....	124	.....	....	.....	102	.....	22	1	....	....	....	....	....	....	....	....	....
Officials and employés (civil) of Government	260	....	1	219	21	19	.....	243	.....	7	4	....	1	....	....	....	....	4	....	1
Physicians and surgeons	119	....	....	100	7	10	2	104	3	6	2	....	....	....	....	....	....	4	....	....
Soldiers, (U. S. A.)	2	....	....	2	.....	....	.....	2	.....	....	....	....	....	....	....	....	....	....	....	....
Teachers, (not specified)	257	....	....	53	199	5	.....	248	.....	4	2	....	....	3	....	....	....	....	....	....
Teachers of painting, dancing, and music	54	....	....	24	30	....	.....	46	2	2	3	....	....	1	....	....	....	....	....	....
TRADE AND TRANSPORTATION	5439	146	5	4791	128	364	5	4747	50	415	113	54	6	1	6	1	7	22	....	17
Trade.																				
Traders and dealers	1867	4	3	1650	28	177	5	1633	28	138	36	14	1	1	5	1	1	8	....	1
Hucksters, peddlers, and commercial travelers	153	2	....	138	5	8	.....	103	1	38	8	2	....	....	....	....	....	1	....	....
Clerks, salesmen, and accountants, (in stores)	1854	118	1	1617	77	.....	41	1689	11	86	27	33	1	....	1	....	....	4	....	2
In banking and brokerage of money and stocks	151	....	....	138	.....	13	.....	147	.....	1	3	....	....	....	....	....	....	....	....	....
In insurance	45	....	....	40	.....	5	.....	45	.....	....	....	....	....	....	....	....	....	....	....	....
Transportation.																				
Officials and employés of express companies	93	....	....	88	.....	5	.....	81	1	9	.....	1	....	....	....	....	1	....	....	....
Officials and employés of railroad companies	203	....	....	197	.....	6	.....	174	.....	26	3	....	....	....	....	....	....	....	....	....
Officials and employés of street-railroad companies	44	....	....	43	.....	1	.....	43	.....	1	....	....	....	....	....	....	....	....	....	....
Officials and employés of telegraph companies	25	2	....	23	.....	....	.....	24	.....	1	....	....	....	....	....	....	....	....	....	....
Carmen, draymen, teamsters, &c	204	2	....	200	.....	2	.....	148	51	2	.....	....	1	....	....	....	....	2	....	....
Sailors, steamboatmen, watermen, &c	250	1	....	232	.....	17	.....	204	3	20	4	1	2	....	....	....	4	4	....	8
MANUFACTURES AND MINING	12243	353	261	8727	2453	435	14	8472	363	1945	864	182	19	17	9	12	31	287	....	48
Bakers	106	3	...	97	1	5	.....	75	2	24	1	1	1	....	....	....	....	....	..	2
Blacksmiths	317	1	...	310	.....	6	.....	146	89	55	5	4	....	1	....	....	1	9	....	7
Bookbinders and finishers	44	....	...	35	8	1	.....	39	2	1	1	1	....	....	....	....	....	....	..	....
Boot and shoe makers	225	....	..	203	.....	22	.....	77	22	101	19	2	....	4	....	....	....	....	..	....
Brewers and maltsters	9	....	...	9	.....	....	.....	6	.....	3	....	....	....	....	....	....	....	....	....	....
Brick and stone masons, marble and stone cutters	487	2	....	457	.....	28	.....	217	12	190	14	5	....	....	....	....	4	30	....	6
Brick and tile makers	2	....	....	2	.....	....	.....	1	1	....	....	....	....	....	....	....	....	....	....	....
Butchers	111	....	....	103	.....	8	.....	95	10	4	1	1	....	....	....	....	....	....	....	....
Cabinetmakers and upholsterers	142	3	....	129	1	9	.....	83	29	16	5	3	2	1	..	1	1	....	..	1
Car, carriage, and wagon makers	93	1	...	87	.....	5	.....	77	3	5	4	....	....	....	....	....	....	4	....	....
Carpenters and joiners	1407	5	..	1331	.....	71	.....	1126	11	121	45	18	1	..	....	..	....	65	....	20
Cigarmakers and tobaccoworkers	166	3	7	73	79	4	.....	134	5	21	1	1	....	....	....	....	....	4	....	....
Clerks and book-keepers, (in manufacturing establishments)	28	....	....	28	.....	....	.....	28	.....	....	....	....	....	....	....	....	....	....	....	....
Confectioners	44	1	....	40	3	....	.....	33	2	2	3	2	....	....	....	....	1	1	....	....
Coopers	44	....	....	44	.....	....	.....	22	1	14	1	....	....	....	....	....	2	2	....	2
Cotton and woolen mill operatives	1344	93	135	476	629	10	1	759	7	375	154	31	....	2	....	....	2	13	....	1
Curriers, tanners, and leather-finishers	30	..	....	28	.....	2	.....	19	.....	10	.....	1	....	....	....	....	....	....	....	....
Distillers and rectifiers of liquors	1	....	....	....	.....	1	.....	1	.....	....	....	....	....	....	....	....	....	....	....	....
Fishermen and oystermen	77	2	....	70	.....	4	1	57	.....	3	4	1	....	....	....	....	5	6	..	1
Harness and saddle makers	82	1	...	68	8	5	.....	59	4	13	2	2	....	....	....	....	....	2	....	....
Hat and cap makers	16	1	....	11	4	.....	.....	13	.....	....	1	1	....	....	....	....	....	1	....	....
Iron and steel workers	575	36	....	531	.....	8	.....	357	4	155	37	10	....	....	....	....	..	12	....	....
Lumbermen, raftsmen, and woodchoppers	....	....	....	....	.....	....	.....	....	.....	....	....	....	....	....	....	....	....	....	....	....
Machinists	802	6	....	717	7	72	.....	513	17	97	111	23	5	1	...	1	5	29	....	....
Millers	25	....	....	25	.....	....	.....	21	1	2	1	....	....	....	....	....	....	....	....	....
Milliners, dress and mantua makers	802	....	10	3	782	.....	7	640	4	96	25	7	1	....	....	....	1	27	....	1
Miners	3	....	....	3	.....	....	.....	3	.....	....	....	....	....	....	....	....	....	....	....	....
Painters and varnishers	535	4	....	522	.....	9	.....	428	8	38	38	7	....	....	....	6	1	8	....	1
Paper-mill operatives	....	....	....	....	.....	....	.....	....	.....	....	....	....	....	....	....	....	....	....	....	....
Plasterers	101	....	....	99	.....	2	.....	71	.....	23	4	2	....	....	....	....	....	1	....	....
Plumbers and gasfitters	65	....	....	64	.....	1	.....	44	1	9	10	1	....	....	....	....	....	....	....	....
Printers	159	8	....	145	3	3	.....	124	3	11	12	2	....	....	....	....	1	6	....	....
Quarrymen	2	....	....	1	.....	1	.....	2	.....	....	....	....	....	....	....	....	....	....	....	....
Saw-mill operatives	9	1	....	8	.....	....	.....	7	.....	1	1	....	....	....	....	....	....	....	....	....
Ship riggers, calkers, carpenters, and smiths	21	....	....	18	.....	3	.....	16	.....	1	....	....	....	....	....	....	....	4	....	....
Tailors, tailoresses, and seamstresses	150	4	....	69	64	10	3	82	11	41	9	1	....	....	....	....	....	6	....	....
Tinners	104	....	....	99	.....	5	.....	77	1	12	12	1	....	....	....	....	....	1	....	....
Wheelwrights	34	....	....	33	.....	1	.....	26	.....	4	1	....	....	....	....	....	....	3	....	....

TABLE XXXII.—THE CITY OF RICHMOND, STATE OF VIRGINIA.

OCCUPATIONS.	PERSONS OCCUPIED.																			
		AGE AND SEX.						SELECTED NATIVITY.												
	Number.	10 to 15.		16 to 59.		60 and over.		United States.	Germany.	Ireland.	England and Wales.	Scotland.	Sweden, Norway, and Denmark.	France.	Other north of Europe.	Italy.	Other south of Europe.	British America.	China and Japan.	Other and unknown.
		M.	F.	M.	F.	M.	F.													
ALL OCCUPATIONS	18545	539	428	12671	4348	397	162	16803	829	539	137	60	4	60	15	52	[illegible]	20		20
AGRICULTURE	311	12		254	9	35	1	294	6	6	2	3								
Agricultural laborers	192	11		164	[illegible]	8	1	189	1	2										
Dairymen and dairywomen	3			2	1			2		1										
Farmers and planters	41			31		10		38	1	1	1									
Farm and plantation overseers																				
Gardeners, nurserymen, and vinegrowers	65			48		17		58	4	2	1									
Stock-raisers																				
Stock-herders																				
Turpentine farmers																				
Turpentine laborers																				
PROFESSIONAL AND PERSONAL SERVICES	8327	116	353	3791	3697	219	151	7839	186	241	20	6	1	15	6	6	2	2		3
Barbers and hairdressers	128	5		120		3		122	5							1				
Billiard and bowling saloon keepers and employés	1			1				1												
Boarding and lodging house keepers	20			10	8	1	1	19		1										
Clergymen	53			49		4		37	12	3	1									
Domestic servants	3854	88	340	567	2701	35	123	3782	30	32	2	1		5	1		1			
Hotel and restaurant keepers and employés	196	2		192	1	1		131	49	8	1	1		3	1	1				1
Journalists	19			19				18	1											
Laborers	2366	21	5	2099	93	148		2123	54	161	12	3	1	2	3	4	1	1		1
Launderers and laundresses	784		8		755		21	775	2	7										
Lawyers	79			74		5		76		1				1						1
Livery-stable keepers and hostlers	42			41		1		38	2					2						
Officials and employés (civil) of Government	312			305	1	6		281	12	14	2	1			1			1		
Physicians and surgeons	128			116		12		119	6	1	2									
Soldiers, (U. S. A.)	5			5				5												
Teachers, (not specified)	147			75	69	1	[illegible]	133	6	8										
Teachers of painting, dancing, and music	10			9	1			10												
TRADE AND TRANSPORTATION	3387	38	2	3261	24	61	1	2805	309	144	32	10	2	23	6	34	1	8		13
Trade.																				
Traders and dealers	1197			1166	5	26		812	217	93	15	4	2	12	2	27	1	3		9
Hucksters, peddlers, and commercial travelers	197			189	2	5	1	169	11	8	2	1		2		4				
Clerks, salesmen, and accountants, (in stores)	771	27	1	719	17	7		693	38	11	12	4		5	1	2		3		2
In banking and brokerage of money and stocks	47			44		3		43	1	1	1			1						
In insurance	51	1		49		1		47	3	1										
Transportation.																				
Officials and employés of express companies	[illegible]			8				7		1										
Officials and employés of railroad companies	234	2		228		4		224	4	3	2							1		
Officials and employés of street-railroad companies	11	1		10				11												
Officials and employés of telegraph companies	15			15				15												
Carmen, draymen, teamsters, &c	403	3		393		7		391	5	4				1				1		1
Sailors, steamboatmen, watermen, &c	102			102				98	2	1					1					
MANUFACTURES AND MINING	6520	373	73	5365	618	82	[illegible]	5865	328	148	83	41	1	22	3	12	3	10		4
Bakers	101	3		97	1			71	22	5		3								
Blacksmiths	232	1		229		2		203	13	11	3	1								1
Bookbinders and finishers	21	1		20				19	1	1										
Boot and shoe makers	351	3		334		14		254	61	19	3	1		9	1	2		1		
Brewers and maltsters	5			5				1	3	1										
Brick and stone masons, marble and stone cutters	217			212		5		193	3	10	8	3								
Brick and tile makers	35	6		29				35												
Butchers	60			60				37	18	2	2			1						
Cabinetmakers and upholsterers	92	1		88		3		67	21	2	1						1			
Car, carriage, and wagon makers	5[illegible]	1		49				48	1	1										
Carpenters and joiners	565	2		563				523	22	6	4	7		2	1					
Cigarmakers and tobaccoworkers	2191	336	66	1624	145	18	2	2173	14		3						1			
Clerks and book-keepers, (in manufacturing establishments)	82			80		2		82												
Confectioners	75	1		74				40	21		1			4		8				1
Coopers	101			96		5		95	3	1		1						1		
Cotton and woolen mill operatives	18	1		15	2			18								1	1			
Curriers, tanners, and leather-finishers	17			17				14	1											
Distillers and rectifiers of liquors	3			3				3												
Fishermen and oystermen	9			9				9												
Harness and saddle makers	54			54				50	2	2										
Hat and cap makers																				
Iron and steel workers	317	5		312				264	11	22	14	2		2				2		
Lumbermen, raftsmen, and woodchoppers	2			2				2												
Machinists	188			187		1		154	9	5	11	7						1		1
Millers	45			44		1		39	2	2	1	1								
Milliners, dress and mantua makers	118		1		117			95	7	7	4	4						1		
Miners																				
Painters and varnishers	164	1		160		3		149	10	2	2	1								
Paper-mill operatives	2			1	1			2												
Plasterers	65	1		64				64	1											
Plumbers and gasfitters	35			35				30		2	3							2		
Printers	137	3		133		1		129		1	2	2		1						
Quarrymen	24	1		23				24												
Saw-mill operatives	9			9				9												
Ship riggers, calkers, carpenters, and smiths	16			16				16												
Tailors, tailoresses, and seamstresses	496		5	127	346	11	7	431	32	21	8	2		2						
Tinners	72		1	69		2		67	3	2										
Wheelwrights	40			39		1		33	2	1	2	2								

TABLE XXXII.—THE CITY OF ROCHESTER, STATE OF NEW YORK.

OCCUPATIONS.	PERSONS OCCUPIED.																			
	Number.	AGE AND SEX.						SELECTED NATIVITY.												
		10 to 15.		16 to 59.		60 and over.		United States.	Germany.	Ireland.	England and Wales.	Scotland.	Sweden, Norway, and Denmark.	France.	Other north of Europe.	Italy.	Other south of Europe.	British America.	China and Japan.	Other and unknown.
		M.	F.	M.	F.	M.	F.													
ALL OCCUPATIONS	21927	533	326	16092	4137	797	42	12104	3759	2878	1111	211	22	211	270	12	158	1174	....	17
AGRICULTURE	274	16	....	246	....	12	....	181	31	18	28	2	....	....	....	....	....	14	....	....
Agricultural laborers	69	16	....	53	....	....	....	61	....	....	....	....	....	....	....	....	....	8	....	....
Dairymen and dairywomen	....	....	....	....	....	....	....	....	....	....	....	....	....	....	....	....	....	....	....	....
Farmers and planters	52	....	....	52	....	....	....	51	1	....	....	....	....	....	....	....	....	....	....	....
Farm and plantation overseers	....	....	....	....	....	....	....	....	....	....	....	....	....	....	....	....	....	....	....	....
Gardeners, nurserymen, and vinegrowers	145	....	....	134	....	11	....	65	27	18	27	2	....	....	....	....	....	6	....	....
Stock-raisers	....	....	....	....	....	....	....	....	....	....	....	....	....	....	....	....	....	....	....	....
Stock-herders	....	....	....	....	....	....	....	....	....	....	....	....	....	....	....	....	....	....	....	....
Turpentine farmers	....	....	....	....	....	....	....	....	....	....	....	....	....	....	....	....	....	....	....	....
Turpentine laborers	....	....	....	....	....	....	....	....	....	....	....	....	....	....	....	....	....	....	....	....
PROFESSIONAL AND PERSONAL SERVICES	5876	42	153	3248	2109	285	39	3166	845	1199	188	34	....	54	56	3	31	294	....	6
Barbers and hairdressers	111	....	2	99	7	2	1	65	29	2	6	1	....	....	2	....	....	1	....	....
Billiard and bowling saloon keepers and employés	9	....	....	8	....	1	....	9	....	....	....	....	....	....	....	....	....	....	....	....
Boarding and lodging house keepers	85	....	....	11	62	3	9	50	4	18	3	2	....	1	....	....	....	7	....	....
Clergymen	81	....	....	66	....	15	....	48	16	5	1	1	....	1	1	....	2	3	....	3
Domestic servants	1994	....	146	82	1743	2	21	1531	111	222	23	7	....	3	10	....	2	84	....	1
Hotel and restaurant keepers and employés	512	14	3	429	53	12	1	266	80	77	27	3	....	14	1	1	7	36	....	....
Journalists	21	....	....	21	....	....	....	18	1	....	1	....	....	....	....	....	....	1	....	....
Laborers	1927	2	1	1725	5	194	....	412	482	746	94	9	....	21	31	....	14	116	....	2
Launderers and laundresses	99	1	....	20	69	6	3	25	11	52	....	3	....	....	2	....	2	4	....	....
Lawyers	156	....	....	147	....	9	....	128	8	10	2	2	....	2	....	....	....	4	....	....
Livery-stable keepers and hostlers	91	2	....	86	....	3	....	46	12	16	8	....	....	1	1	....	1	6	....	....
Officials and employés (civil) of Government	164	....	....	158	1	5	....	120	13	17	6	1	....	1	....	....	1	5	....	....
Physicians and surgeons	119	....	....	101	3	15	....	83	16	1	6	....	....	1	1	....	....	6	....	....
Soldiers, (U. S. A.)	7	....	....	7	....	....	....	6	....	....	....	....	....	....	....	....	....	1	....	....
Teachers, (not specified)	163	....	....	67	94	2	....	119	20	16	2	1	....	1	1	....	....	3	....	....
Teachers of painting, dancing, and music	53	....	....	22	30	1	....	33	10	1	1	....	....	2	2	....	....	4	....	....
TRADE AND TRANSPORTATION																				
Trade.	4955	113	12	4489	186	155	....	3196	601	607	196	42	4	25	65	1	20	194	....	2
Traders and dealers	1319	....	....	1220	28	71	....	799	242	130	65	12	2	11	14	....	8	36	....	....
Hucksters, peddlers, and commercial travelers	160	3	....	139	2	16	....	48	39	25	8	....	1	2	29	2	3	3	....	....
Clerks, salesmen, and accountants, (in stores)	1541	90	9	1320	114	8	....	1182	109	95	50	20	1	5	11	....	4	63	....	1
In banking and brokerage of money and stocks	82	1	....	75	....	6	....	73	4	....	3	1	....	....	....	....	....	1	....	....
In insurance	24	....	....	24	....	....	....	20	1	1	1	....	....	....	....	....	....	1	....	....
Transportation.																				
Officials and employés of express companies	30	1	....	29	....	....	....	24	....	1	1	....	....	....	1	....	....	3	....	....
Officials and employés of railroad companies	800	2	....	779	....	19	....	459	92	175	31	4	....	4	3	....	1	31	....	....
Officials and employés of street-railroad companies	16	....	....	16	....	....	....	11	....	1	....	....	....	....	....	....	....	4	....	....
Officials and employés of telegraph companies	32	1	....	31	....	....	....	28	2	1	....	....	....	....	....	....	....	1	....	....
Carmen, draymen, teamsters, &c	431	6	....	414	....	11	....	196	72	106	15	3	....	....	4	1	1	33	....	....
Sailors, steamboatmen, watermen, &c	113	2	....	111	....	....	....	92	2	12	3	....	....	1	....	....	....	3	....	....
MANUFACTURES AND MINING	10822	362	161	8109	1842	345	1	5561	2282	1054	699	133	18	132	149	6	107	672	....	9
Bakers	127	5	....	117	....	5	....	42	58	8	7	....	....	1	1	....	5	1	....	1
Blacksmiths	334	3	....	319	....	12	....	98	103	59	19	9	....	5	11	....	6	23	....	1
Bookbinders and finishers	21	....	....	17	....	4	....	12	4	2	2	....	....	....	1	....	....	....	....	....
Boot and shoe makers	1329	42	27	874	330	56	....	681	311	130	72	8	2	13	6	....	9	95	....	2
Brewers and maltsters	135	....	....	132	....	3	....	56	43	13	4	1	....	8	1	....	....	4	....	....
Brick and stone masons, marble and stone cutters	563	5	....	532	....	26	....	188	200	85	39	6	....	4	12	1	3	25	....	....
Brick and tile makers	7	....	....	7	....	....	....	6	1	....	....	....	....	....	....	....	....	....	....	....
Butchers	214	6	....	201	....	7	....	69	95	14	23	2	....	3	1	....	2	5	....	....
Cabinetmakers and upholsterers	457	44	....	393	....	20	....	209	157	21	18	1	2	4	11	1	6	26	....	....
Car, carriage, and wagon makers	188	8	1	172	4	3	....	77	37	25	15	....	....	4	....	....	3	27	....	....
Carpenters and joiners	906	18	....	854	....	34	....	240	253	107	95	15	9	15	33	....	10	129	....	....
Cigarmakers and tobaccoworkers	136	18	1	110	5	2	....	71	35	11	8	....	1	1	2	....	1	6	....	....
Clerks and book-keepers, (in manufacturing establishments)	1	....	....	1	....	....	....	1	....	....	....	....	....	....	....	....	....	....	....	....
Confectioners	30	1	....	27	2	....	....	12	9	4	2	1	....	....	....	....	....	2	....	....
Coopers	294	11	....	254	....	29	....	134	77	57	3	6	....	....	1	....	1	14	....	1
Cotton and woolen mill operatives	104	22	5	41	36	....	....	59	12	16	5	3	....	2	1	....	1	3	....	....
Curriers, tanners, and leather-finishers	131	1	....	123	....	7	....	57	26	10	15	5	....	2	1	....	4	11	....	....
Distillers and rectifiers of liquors	14	....	....	14	....	....	....	8	5	....	....	....	....	....	....	....	....	1	....	....
Fishermen and oystermen	1	....	....	1	....	....	....	....	1	....	....	....	....	....	....	....	....	....	....	....
Harness and saddle makers	73	2	....	65	....	6	....	46	7	6	1	....	....	4	1	....	....	8	....	....
Hat and cap makers	22	....	....	22	....	....	....	8	7	....	1	....	....	....	2	....	....	1	....	....
Iron and steel workers	407	14	....	387	....	6	....	187	80	72	20	10	....	12	8	....	4	12	....	2
Lumbermen, raftsmen, and woodchoppers	3	....	....	3	....	....	....	2	1	....	....	....	....	....	....	....	....	....	....	....
Machinists	486	3	....	473	....	10	....	331	54	40	39	10	1	2	2	....	3	4	....	....
Millers	184	2	....	174	....	8	....	90	18	19	41	6	....	3	....	....	2	4	....	1
Milliners, dress and mantua makers	631	....	24	2	603	....	2	544	15	26	14	1	....	1	1	....	3	24	....	....
Miners	3	....	....	3	....	....	....	3	....	....	....	....	....	....	....	....	....	....	....	....
Painters and varnishers	415	23	....	380	2	10	....	240	52	24	49	....	1	....	19	....	2	28	....	....
Paper-mill operatives	27	4	....	19	4	....	....	16	6	1	....	....	....	....	2	....	....	2	....	....
Plasterers	42	....	....	40	....	2	....	21	8	7	4	....	....	....	....	....	....	2	....	....
Plumbers and gasfitters	75	3	....	72	....	....	....	59	3	9	3	1	....	....	....	....	....	....	....	....
Printers	178	16	....	161	....	1	....	134	16	3	11	7	....	1	....	....	....	6	....	....
Quarrymen	4	....	....	4	....	....	....	....	1	3	....	....	....	....	....	....	....	....	....	....
Saw-mill operatives	11	3	....	8	....	....	....	5	1	1	2	....	....	....	....	....	1	1	....	....
Ship riggers, calkers, carpenters, and smiths	13	....	....	12	....	1	....	9	....	3	....	....	....	....	....	....	....	1	....	....
Tailors, tailoresses, and seamstresses	1416	23	97	511	752	32	1	760	301	126	57	13	2	15	17	4	18	94	....	....
Tinners	156	3	....	147	....	6	....	80	17	15	5	1	....	2	....	....	2	34	....	....
Wheelwrights	32	....	....	28	....	4	....	15	7	4	3	1	....	....	....	....	....	2	....	....

TABLE XXXII.—THE CITY OF SAN FRANCISCO, STATE OF CALIFORNIA.

OCCUPATIONS.	PERSONS OCCUPIED.																			
		AGE AND SEX.						SELECTED NATIVITY.												
	Number.	10 to 15.		16 to 59.		60 and over.		United States.	Germany.	Ireland.	England and Wales.	Scotland.	Sweden, Norway, and Denmark.	France.	Other north of Europe.	Italy.	Other south of Europe.	British America.	China and Japan.	Other and unknown.
		M.	F.	M.	F.	M.	F.													
ALL OCCUPATIONS	68352	742	279	57396	9292	580	63	22480	8987	15129	3138	991	1388	2288	502	1066	967	948	9054	1414
AGRICULTURE	1000	10	....	964	5	21	....	280	130	230	53	23	8	64	8	53	62	11	29	49
Agricultural laborers	200	9	....	184	....	7	....	68	26	54	6	4	4	3	....	14	6	2	5	8
Dairymen and dairywomen	200	....	....	200	....	....	....	67	30	39	2	....	1	10	....	....	48	....	....	3
Farmers and planters	299	....	....	286	4	9	....	109	45	69	20	14	2	11	7	2	3	8	1	8
Farm and plantation overseers	....	....	....	....	....	....	....	....	....	....	....	....	....	....	....	....	....	....	....	....
Gardeners, nurserymen, and vinegrowers	220	....	....	218	....	2	....	11	22	55	10	1	1	31	1	37	5	....	23	23
Stock-raisers	35	....	....	33	....	2	....	13	1	9	9	1	....	....	....	....	....	....	....	2
Stock-herders	23	....	....	23	....	....	....	6	3	2	1	2	....	3	....	....	....	1	....	5
Turpentine farmers	....	....	....	....	....	....	....	....	....	....	....	....	....	....	....	....	....	....	....	....
Turpentine laborers	....	....	....	....	....	....	....	....	....	....	....	....	....	....	....	....	....	....	....	....
PROFESSIONAL AND PERSONAL SERVICES	27760	491	198	19315	7478	223	55	8090	2430	8299	891	191	285	917	111	372	318	237	5109	510
Barbers and hairdressers	625	4	....	606	13	2	....	166	169	25	13	3	1	28	10	7	17	9	158	19
Billiard and bowling saloon keepers and employés	24	....	....	24	....	....	....	7	3	6	....	1	3	2	....	1	....	....	....	1
Boarding and lodging house keepers	527	....	....	222	293	6	6	126	56	163	37	7	13	35	3	19	8	12	40	8
Clergymen	110	....	....	105	1	4	....	52	10	19	7	1	....	1	2	13	....	1	2	2
Domestic servants	6800	293	181	2431	3853	18	24	883	671	3046	221	39	72	268	24	57	74	47	1256	142
Hotel and restaurant keepers and employés	1285	....	....	1173	102	10	....	266	360	295	66	7	49	82	18	19	43	11	20	49
Journalists	114	....	....	111	1	2	....	71	12	5	15	....	1	....	6	....	....	2	1	1
Laborers	8457	41	4	8312	11	89	....	947	539	3623	250	62	102	237	28	218	120	71	2128	132
Launderers and laundresses	2069	96	11	1483	465	3	11	186	66	274	19	1	3	124	2	12	3	6	1333	40
Lawyers	433	....	....	419	....	14	....	353	10	25	20	3	1	2	2	....	....	5	....	12
Livery-stable keepers and hostlers	326	....	....	320	....	6	....	95	16	184	16	4	4	1	....	1	2	1	1	1
Officials and employés (civil) of Government	716	....	....	707	2	7	....	454	49	138	30	4	7	7	1	1	3	12	1	9
Physicians and surgeons	377	....	....	353	6	18	....	208	59	26	14	8	2	18	4	1	2	5	24	6
Soldiers, (U. S. A.)	601	....	....	598	....	3	....	203	113	198	27	18	4	3	2	1	8	21	....	3
Teachers, (not specified)	563	1	....	159	397	6	....	372	38	61	20	8	....	26	5	1	2	13	3	14
Teachers of painting, dancing, and music	136	....	1	94	59	2	....	69	47	7	10	2	4	5	2	2	3	....	....	5
TRADE AND TRANSPORTATION	17558	68	1	17248	102	138	1	6599	3356	2760	993	349	734	578	246	406	261	212	728	336
Trade.																				
Traders and dealers	5443	1	....	5332	57	52	1	1781	1570	673	229	74	64	269	94	140	105	47	322	75
Hucksters, peddlers, and commercial travelers	723	5	....	692	10	16	....	145	128	89	21	2	4	22	26	137	9	1	135	4
Clerks, salesmen, and accountants, (in stores)	3723	38	1	3633	27	24	....	1952	730	321	204	78	38	90	24	19	32	65	96	74
In banking and brokerage of money and stocks	434	....	....	427	....	7	....	272	56	27	25	8	4	25	1	2	1	4	1	8
In insurance	262	2	....	257	....	3	....	193	25	15	14	4	1	3	1	3	2	....	....	1
Transportation.																				
Officials and employés of express companies	239	2	....	232	....	5	....	99	39	67	12	1	6	2	4	4	3	....	....	2
Officials and employés of railroad companies	223	1	....	222	....	....	....	144	7	44	6	4	....	....	1	....	....	6	7	4
Officials and employés of street-railroad companies	168	....	....	168	....	....	....	79	6	73	2	2	....	2	....	....	....	3	....	1
Officials and employés of telegraph companies	61	....	....	60	....	1	....	47	5	1	7	....	....	1	....	....	....	....	....	....
Carmen, draymen, teamsters, &c	1264	1	....	1254	1	8	....	445	159	448	65	16	17	34	6	22	18	18	....	16
Sailors, steamboatmen, watermen, &c	2776	4	....	2760	1	11	....	755	326	459	261	88	528	29	64	41	31	42	75	77
MANUFACTURES AND MINING	22034	173	80	19869	1707	198	7	7511	3071	3840	1201	428	361	729	137	235	326	488	3188	519
Bakers	497	1	....	486	5	5	....	62	159	130	22	14	7	50	3	13	8	4	15	10
Blacksmiths	634	5	....	615	....	14	....	299	75	135	38	22	8	15	1	1	8	15	2	15
Bookbinders and finishers	61	4	....	48	9	....	....	38	7	7	4	1	....	....	....	....	....	2	....	2
Boot and shoe makers	1551	17	3	1462	50	19	....	312	294	403	57	12	25	40	17	7	29	31	296	28
Brewers and maltsters	226	....	....	225	....	1	....	37	128	13	14	....	2	20	1	1	10	....	....	....
Brick and stone masons, marble and stone cutters	441	....	....	435	....	6	....	125	40	179	40	15	1	18	1	8	4	7	....	3
Brick and tile makers	169	....	....	166	....	3	....	72	10	55	8	5	1	10	....	1	....	1	....	6
Butchers	706	1	....	693	....	12	....	148	284	100	37	1	5	53	3	3	38	5	14	15
Cabinetmakers and upholsterers	495	2	....	486	1	6	....	131	186	52	21	5	31	25	5	4	14	14	....	7
Car, carriage, and wagon makers	116	3	....	113	....	....	....	61	15	20	2	2	....	6	....	1	....	3	....	6
Carpenters and joiners	2419	5	....	2367	....	47	....	1034	291	454	189	67	65	56	5	16	21	96	60	65
Cigarmakers and tobaccoworkers	1811	27	2	1779	2	1	....	38	45	5	2	1	2	9	1	3	4	....	1657	44
Clerks and book-keepers, (in manufacturing establishments)	114	3	1	107	2	1	....	70	16	8	5	....	....	6	....	1	2	2	1	3
Confectioners	92	....	....	87	4	1	....	21	42	4	1	3	....	10	....	3	6	....	1	1
Coopers	296	2	....	288	....	6	....	45	96	76	10	4	7	29	....	2	17	7	....	3
Cotton and woolen mill operatives	393	8	4	377	4	....	....	67	7	34	17	9	1	1	....	....	2	1	253	1
Curriers, tanners, and leather-finishers	99	....	....	94	....	5	....	17	33	40	2	....	2	4	....	....	1	....	....	....
Distillers and rectifiers of liquors	46	....	....	45	....	1	....	14	16	8	2	....	....	....	4	....	....	1	....	1
Fishermen and oystermen	353	1	....	349	....	3	....	28	22	8	1	3	26	....	....	86	19	1	145	14
Harness and saddle makers	183	....	....	183	....	....	....	83	21	43	10	....	1	5	1	2	2	4	....	11
Hat and cap makers	14	....	....	11	3	....	....	8	2	3	1	....	....	....	....	....	....	....	....	....
Iron and steel workers	386	7	....	378	....	1	....	165	22	118	27	25	3	7	3	....	1	4	1	10
Lumbermen, raftsmen, and woodchoppers	90	....	....	90	....	....	....	35	1	11	3	2	1	1	....	4	....	2	30	....
Machinists	418	....	....	418	....	....	....	156	58	64	47	32	5	11	3	....	5	21	5	11
Millers	92	....	....	92	....	....	....	42	16	17	7	4	2	....	....	....	....	1	....	3
Milliners, dress and mantua makers	1075	....	50	31	992	....	2	483	94	274	42	6	13	61	5	2	10	33	20	32
Miners	1102	....	....	1094	....	8	....	423	37	144	63	12	11	14	....	1	7	15	343	9
Painters and varnishers	901	9	....	884	....	8	....	451	92	161	70	17	14	19	16	4	11	21	4	21
Paper-mill operatives	6	....	....	4	2	....	....	....	....	....	1	1	....	2	....	....	2	....	....	....
Plasterers	262	....	....	262	....	....	....	92	9	110	19	8	2	1	1	1	....	14	....	5
Plumbers and gasfitters	260	....	....	260	....	....	....	134	6	67	26	12	....	1	1	....	....	8	....	5
Printers	573	14	....	549	5	5	....	366	35	61	37	8	2	14	3	2	1	16	....	28
Quarrymen	3	....	....	3	....	....	....	1	....	2	....	....	....	....	....	....	....	....	....	....
Saw-mill operatives	44	....	....	44	....	....	....	22	5	9	....	1	....	....	....	....	....	2	....	5
Ship riggers, calkers, carpenters, and smiths	579	....	....	577	....	2	....	219	54	93	57	31	35	5	8	....	1	57	....	19
Tailors, tailoresses, and seamstresses	1223	2	14	621	574	8	4	243	300	280	50	20	18	57	35	6	30	33	110	41
Tinners	606	7	....	597	....	2	....	433	34	55	15	7	7	12	3	7	17	2	8	6
Wheelwrights	85	....	....	85	....	....	....	45	8	13	10	1	2	2	....	....	1	2	....	1

TABLE XXXII.—THE CITY OF ST. LOUIS, STATE OF MISSOURI.

OCCUPATIONS.	PERSONS OCCUPIED.																		
		AGE AND SEX.						SELECTED NATIVITY.											
	Number.	10 to 15.		16 to 59.		60 and over.		United States.	Germany.	Ireland.	England and Wales.	Scotland.	Sweden, Norway, and Denmark.	France.	Other north of Europe.	Italy.	Other south of Europe.	British America.	China and Japan.	Other and unknown.
		M.	F.	M.	F.	M.	F.													
ALL OCCUPATIONS	108691	1856	1178	89579	14355	1520	203	48421	31724	18040	3124	712	341	1481	1262	424	2011	658	1	492
AGRICULTURE	810	9	....	757	6	38	....	280	337	75	33	11	5	20	10	4	22	6	....	7
Agricultural laborers	99	9	....	88	....	2	....	54	24	10	3	....	....	....	1	3	2	....	....	2
Dairymen and dairywomen	127	....	....	119	2	6	....	23	80	9	....	....	....	3	....	1	10	....	....	1
Farmers and planters	151	....	....	137	....	14	....	86	36	7	7	3	2	2	2	....	1	5	....	....
Farm and plantation overseers	5	....	....	4	....	1	....	3	....	1	....	1	....	....	....	....	....	....	....	....
Gardeners, nurserymen, and vinegrowers	339	....	....	324	3	12	....	61	179	36	22	5	3	14	6	....	9	....	....	4
Stock raisers	....	....	....	....	....	....	....	....	....	....	....	....	....	....	....	....	....	....	....	....
Stock-herders	4	....	....	4	....	....	....	4	....	....	....	....	....	....	....	....	....	....	....	....
Turpentine farmers	....	....	....	....	....	....	....	....	....	....	....	....	....	....	....	....	....	....	....	....
Turpentine laborers	....	....	....	....	....	....	....	....	....	....	....	....	....	....	....	....	....	....	....	....
PROFESSIONAL AND PERSONAL SERVICES	41418	489	856	28483	10787	627	176	17820	9657	10672	868	145	157	508	345	162	705	186	1	192
Barbers and hairdressers	778	5	2	755	11	5	....	450	250	5	6	1	1	44	10	3	5	1	....	2
Billiard and bowling saloon keepers and employés	18	....	....	18	....	....	....	16	1	....	....	....	....	....	....	....	....	....	....	1
Boarding and lodging house keepers	371	....	....	147	203	11	10	156	105	74	13	1	....	10	3	....	8	1	....	....
Clergymen	198	....	....	184	....	14	....	101	43	28	6	....	....	3	3	1	5	8	....	....
Domestic servants	10566	110	824	2177	7315	35	105	5318	2037	2586	198	43	28	88	54	13	112	54	1	34
Hotel and restaurant keepers and employés	2518	40	5	2187	258	27	1	983	840	370	49	13	2	65	31	51	39	12	....	63
Journalists	92	....	....	90	....	2	....	61	17	5	4	1	....	1	1	....	....	....	....	2
Laborers	19504	192	4	18597	283	424	4	6189	5091	6698	371	55	112	180	188	74	432	56	....	58
Launderers and laundresses	2177	....	19	28	2089	....	41	1495	204	397	18	9	3	8	12	6	15	3	....	7
Lawyers	594	....	....	584	....	10	....	522	28	23	7	2	....	3	....	....	1	3	....	5
Livery-stable keepers and hostlers	479	9	....	464	1	5	....	242	102	104	10	1	1	4	1	1	4	5	....	4
Officials and employés (civil) of Government	878	....	....	866	....	12	....	416	222	150	30	5	3	25	9	1	8	6	....	3
Physicians and surgeons	495	....	....	457	8	30	....	312	95	22	16	5	....	12	5	....	9	19	....	....
Soldiers, (U. S. A.)	45	....	....	44	....	1	....	17	11	13	4	....	....	....	....	....	....	....	....	....
Teachers, (not specified)	768	1	1	373	386	7	....	510	139	54	28	1	1	20	3	1	8	3	....	....
Teachers of painting, dancing, and music	181	1	....	106	70	4	....	94	52	5	3	....	1	8	3	1	11	3	....	....
TRADE AND TRANSPORTATION	28219	406	25	27191	250	344	3	15895	6893	3018	728	169	44	300	318	209	345	167	....	133
Trade.																				
Traders and dealers	6089	27	6	5831	76	147	2	2655	2063	581	199	55	5	97	96	141	118	33	....	46
Hucksters, peddlers, and commercial travelers	922	4	1	874	18	24	1	243	418	97	25	5	7	28	36	22	30	2	....	9
Clerks, salesmen, and accountants, (in stores)	7823	202	14	7438	128	41	....	5321	1445	447	230	68	6	80	60	12	66	66	....	22
In banking and brokerage of money and stocks	303	....	....	295	....	8	....	226	51	8	4	3	....	....	3	....	5	....	....	3
In insurance	540	1	....	532	....	7	....	415	73	21	13	2	....	3	4	....	4	1	....	4
Transportation.																				
Officials and employés of express companies	189	1	....	187	....	1	....	133	18	23	5	....	2	3	2	....	3	....	....	....
Officials and employés of railroad companies	1263	5	....	1253	....	5	....	967	61	124	55	11	5	6	5	1	4	15	....	9
Officials and employés of street-railroad companies	237	....	....	236	....	1	....	99	43	65	10	1	3	3	4	....	4	3	....	2
Officials and employés of telegraph companies	114	2	....	112	....	....	....	101	2	6	2	....	....	....	....	....	1	1	....	1
Carmen, draymen, teamsters, &c.	3550	48	....	3470	....	32	....	1292	1243	849	43	1	5	17	39	1	33	15	....	12
Sailors, steamboatmen, watermen, &c	2522	14	....	2485	....	23	....	1945	170	292	47	8	4	13	3	4	12	11	....	13
MANUFACTURES AND MINING	36244	952	297	33148	3312	511	24	14426	14837	4275	1495	387	135	653	589	49	999	299	....	160
Bakers	743	15	1	716	1	10	....	123	448	88	16	8	4	13	7	1	22	6	....	7
Blacksmiths	1342	17	....	1318	....	7	....	392	543	241	62	8	10	28	14	....	31	8	....	5
Bookbinders and finishers	248	19	11	164	54	....	....	145	83	5	5	....	....	....	2	....	7	1	....	....
Boot and shoe makers	1673	10	....	1628	12	23	....	285	1017	179	58	9	5	25	34	2	42	6	....	11
Brewers and maltsters	520	1	....	517	....	2	....	84	397	6	3	2	1	5	5	....	17	....	....	....
Brick and stone masons, marble and stone cutters	2689	6	....	2638	....	36	....	663	1060	611	116	64	6	50	22	4	61	13	....	10
Brick and tile makers	541	39	....	502	....	....	....	219	266	22	2	2	....	2	15	....	8	2	....	3
Butchers	1025	4	....	1014	....	7	....	287	592	72	17	2	1	13	15	....	20	5	....	1
Cabinetmakers and upholsterers	743	46	2	676	2	17	....	263	387	28	20	1	9	5	12	....	13	3	....	2
Car, carriage, and wagon makers	509	5	....	495	....	9	....	185	236	36	5	2	2	6	7	....	21	4	....	5
Carpenters and joiners	4237	32	....	4140	....	65	....	1526	1686	454	198	43	24	94	68	1	89	41	....	13
Cigarmakers and tobaccoworkers	1632	239	21	1323	40	8	1	712	733	56	12	....	5	19	31	1	54	1	....	8
Clerks and book-keepers, (in manufacturing establishments)	114	2	....	110	1	1	....	81	22	5	3	2	....	1	....	....	....	....	....	....
Confectioners	295	5	3	259	23	5	....	143	98	11	14	....	....	6	11	5	5	2	....	....
Coopers	1181	12	....	1157	....	12	....	231	729	88	25	4	3	21	19	1	53	5	....	2
Cotton and woolen mill operatives	866	147	98	504	112	5	....	391	258	44	22	5	....	13	12	....	113	7	....	1
Curriers, tanners, and leather-finishers	202	1	....	197	....	4	....	72	82	22	4	4	....	4	3	....	9	1	....	1
Distillers and rectifiers of liquors	46	....	....	45	....	1	....	13	22	4	2	....	....	2	1	....	2	....	....	....
Fishermen and oystermen	55	....	....	55	....	....	....	36	15	1	1	1	....	....	1	....	....	....	....	....
Harness and saddle makers	811	14	....	789	....	8	....	234	354	120	15	6	....	15	15	2	43	4	....	3
Hat and cap makers	9	1	....	4	3	1	....	[illegible]	3	3	....	....	....	....	....	....	....	....	....	....
Iron and steel workers	2096	44	....	2038	....	14	....	828	579	371	133	41	6	26	36	1	34	27	....	14
Lumbermen, raftsmen, and woodchoppers	57	....	....	56	....	1	....	30	20	2	1	....	1	....	2	....	1	....	....	....
Machinists	511	....	....	511	....	....	....	212	125	65	40	38	3	1	9	....	5	8	....	5
Millers	404	2	....	397	....	5	....	136	179	27	22	8	2	12	5	....	8	4	....	1
Milliners, dress and mantua makers	1021	....	31	16	971	1	2	537	163	150	72	5	3	33	9	3	28	18	....	....
Miners	60	....	....	59	....	1	....	27	9	9	6	1	....	1	4	....	2	1	....	....
Painters and varnishers	1627	31	....	1583	....	13	....	762	487	133	102	31	3	23	29	2	34	9	....	12
Paper-mill operatives	8	1	....	7	....	....	....	6	1	....	1	....	....	....	....	....	....	....	....	....
Plasterers	550	1	....	543	....	6	....	202	137	146	32	4	8	5	3	4	3	4	....	2
Plumbers and gasfitters	327	1	....	323	....	3	....	154	31	98	19	6	1	3	3	....	2	7	....	3
Printers	1056	21	2	1011	19	3	....	609	249	61	62	12	6	6	17	1	22	11	....	....
Quarrymen	158	....	....	156	....	2	....	18	72	54	3	....	....	....	2	....	9	....	....	....
Saw-mill operatives	270	8	....	238	....	24	....	84	134	6	4	2	2	1	10	....	22	3	....	2
Ship riggers, calkers, carpenters, and smiths	408	....	....	400	....	8	....	184	106	43	20	8	2	6	3	1	4	27	....	4
Tailors, tailoresses, and seamstresses	3635	12	89	1479	1972	66	17	1387	1373	461	84	14	6	72	57	4	138	35	....	4
Tinners	556	26	....	520	....	10	....	262	200	34	13	4	....	15	10	2	15	1	....	....
Wheelwrights	227	....	....	225	....	2	....	60	130	10	11	1	....	3	7	....	1	4	....	....

TABLE XXXII.—THE CITY OF SYRACUSE, STATE OF NEW YORK.

OCCUPATIONS.	PERSONS OCCUPIED.																			
		AGE AND SEX.						SELECTED NATIVITY.												
	Number.	10 to 15.		16 to 59.		60 and over.		United States.	Germany.	Ireland.	England and Wales.	Scotland.	Sweden, Norway, and Denmark.	France.	Other north of Europe.	Italy.	Other south of Europe.	British America.	China and Japan.	Other and unknown.
		M.	F.	M.	F.	M.	F.													
ALL OCCUPATIONS	16987	460	118	12432	3361	574	42	9308	2709	3057	778	84	14	139	178	4	120	591	....	5
AGRICULTURE	259	14	....	216	3	26	....	132	42	37	35	2	....	2	....	....	2	7	....	....
Agricultural laborers	71	14	....	51	2	4	....	40	10	9	[illegible]	1	....	....	....	....	1	4	....	....
Dairymen and dairywomen	....	....	....	....	....	....	....	....	....	....	....	....	....	....	....	....	....	....	....	....
Farmers and planters	94	....	....	82	1	11	....	71	11	4	6	....	....	....	....	....	....	2	....	....
Farm and plantation overseers	....	....	....	....	....	....	....	....	....	....	....	....	....	....	....	....	....	....	....	....
Gardeners, nurserymen, and vinegrowers	94	....	....	83	....	11	....	21	21	24	23	1	....	2	....	....	1	1	....	....
Stock-raisers	....	....	....	....	....	....	....	....	....	....	....	....	....	....	....	....	....	....	....	....
Stock-herders	....	....	....	....	....	....	....	....	....	....	....	....	....	....	....	....	....	....	....	....
Turpentine farmers	....	....	....	....	....	....	....	....	....	....	....	....	....	....	....	....	....	....	....	....
Turpentine laborers	....	....	....	....	....	....	....	....	....	....	....	....	....	....	....	....	....	....	....	....
PROFESSIONAL AND PERSONAL SERVICES	5223	104	64	2794	1991	238	32	2538	728	1496	198	16	3	33	14	1	37	158	....	1
Barbers and hairdressers	104	3	....	96	4	1	....	64	27	3	4	....	....	3	....	....	....	[illegible]	....	....
Billiard and bowling saloon keepers and employés	17	6	....	9	....	2	....	14	....	....	2	....	....	....	....	....	1	....	....	....
Boarding and lodging house keepers	51	....	....	14	30	5	2	40	....	6	3	....	....	1	....	....	....	1	....	....
Clergymen	61	....	....	60	....	1	....	40	10	4	1	1	....	1	1	....	3	....	....	....
Domestic servants	1834	6	64	137	1598	1	28	902	142	608	66	2	....	9	2	....	6	96	....	1
Hotel and restaurant keepers and employés	303	13	....	274	3	12	1	176	41	45	18	1	....	4	5	....	5	8	....	....
Journalists	15	....	....	14	....	1	....	12	2	1	....	....	....	....	....	....	....	....	....	....
Laborers	1751	58	....	1537	7	149	....	503	432	696	59	6	2	8	1	1	20	23	....	....
Launderers and laundresses	109	1	....	1	97	10	....	33	3	59	4	2	....	....	....	....	....	8	....	....
Lawyers	106	....	....	101	....	5	....	104	1	....	....	....	....	....	....	....	....	1	....	....
Livery-stable keepers and hostlers	88	6	....	80	....	[illegible]	....	59	5	16	5	....	....	....	....	....	....	3	....	....
Officials and employés (civil) of Government	129	....	....	117	....	12	....	91	8	22	3	1	....	1	....	....	....	3	....	....
Physicians and surgeons	95	....	....	82	1	12	....	78	6	3	3	1	....	....	1	....	1	2	....	....
Soldiers, (U. S. A.)	....	....	....	....	....	....	....	....	....	....	....	....	....	....	....	....	....	....	....	....
Teachers, (not specified)	213	....	....	25	187	....	1	190	2	12	4	....	....	1	1	....	1	2	....	....
Teachers of painting, dancing, and music	40	....	....	16	24	....	....	27	4	....	6	....	....	....	....	....	....	3	....	....
TRADE AND TRANSPORTATION	3641	97	3	3383	75	83	....	2453	362	455	129	16	3	18	135	2	8	59	....	1
Trade.																				
Traders and dealers	715	....	....	674	9	32	....	459	109	72	28	7	1	8	18	....	4	9	....	....
Hucksters, peddlers, and commercial travelers	253	8	....	228	2	15	....	49	61	17	5	....	1	2	114	1	....	3	....	....
Clerks, salesmen, and accountants, (in stores)	1078	44	3	969	56	6	....	900	57	50	48	4	....	2	[illegible]	1	3	10	....	....
In banking and brokerage of money and stocks	70	....	....	70	....	....	....	62	1	4	3	....	....	....	....	....	....	....	....	....
In insurance	2	....	....	2	....	....	....	2	....	....	....	....	....	....	....	....	....	....	....	....
Transportation.																				
Officials and employés of express companies	24	....	....	23	....	1	....	23	....	....	1	....	....	....	....	....	....	....	....	....
Officials and employés of railroad companies	579	1	....	566	....	12	....	319	57	177	19	....	....	....	....	....	1	16	....	....
Officials and employés of street-railroad companies	14	1	....	13	....	....	....	14	....	....	....	....	....	....	....	....	....	....	....	....
Officials and employés of telegraph companies	38	1	....	35	2	....	....	32	1	2	2	....	....	....	....	....	....	1	....	....
Carmen, draymen, teamsters, &c	327	15	....	307	....	5	....	291	47	56	11	....	1	4	....	....	....	7	....	....
Sailors, steamboatmen, watermen, &c	123	6	....	114	....	3	....	92	4	20	2	2	....	1	....	....	....	2	....	....
MANUFACTURES AND MINING	7864	245	51	6039	1292	227	10	4185	1577	1069	416	50	8	86	29	1	73	367	....	3
Bakers	72	8	....	62	....	2	....	29	25	9	5	....	....	....	....	....	1	3	....	....
Blacksmiths	233	2	....	225	....	6	....	105	49	45	16	....	1	3	....	....	6	[illegible]	....	....
Bookbinders and finishers	24	4	....	15	5	....	....	15	7	1	1	....	....	....	....	....	....	....	....	....
Boot and shoe makers	238	....	....	234	33	21	....	91	109	43	15	....	1	1	2	....	3	23	....	....
Brewers and maltsters	44	1	....	41	....	2	....	12	17	6	6	....	....	3	....	....	....	....	....	....
Brick and stone masons, marble and stone cutters	434	[illegible]	....	409	....	22	....	130	93	104	28	1	....	2	1	1	7	67	....	....
Brick and tile makers	49	2	....	46	....	1	....	22	7	13	1	....	....	1	....	....	....	4	....	1
Butchers	123	3	....	117	....	3	....	39	59	5	11	1	....	2	1	....	....	4	....	1
Cabinetmakers and upholsterers	88	11	....	77	....	....	....	62	20	2	1	....	....	1	....	....	1	1	....	....
Car, carriage, and wagon makers	69	....	....	62	....	7	....	41	12	6	3	1	1	1	....	....	....	4	....	....
Carpenters and joiners	945	7	....	906	....	32	....	473	238	66	55	7	3	15	....	....	17	80	....	1
Cigarmakers and tobaccoworkers	330	41	....	288	1	....	....	170	113	16	15	....	....	3	4	....	3	6	....	....
Clerks and book-keepers, (in manufacturing establishments)	15	1	....	10	4	....	....	15	....	....	....	....	....	....	....	....	....	....	....	....
Confectioners	45	2	1	40	....	2	....	21	15	1	1	....	....	....	1	....	2	1	....	....
Coopers	319	24	....	287	....	8	....	186	103	11	5	....	....	6	....	....	3	5	....	....
Cotton and woolen mill operatives	25	5	....	20	....	....	....	18	....	5	2	....	....	....	....	....	....	....	....	....
Curriers, tanners, and leather-finishers	11	....	....	11	....	....	....	....	7	2	....	....	....	....	....	....	....	2	....	....
Distillers and rectifiers of liquors	6	....	....	6	....	....	....	3	....	2	1	....	....	....	....	....	....	....	....	....
Fishermen and oystermen	....	....	....	....	....	....	....	....	....	....	....	....	....	....	....	....	....	8	....	....
Harness and saddle makers	76	4	....	69	2	1	....	38	15	5	10	....	....	....	1	....	....	....	....	....
Hat and cap makers	20	1	....	15	4	....	....	13	3	1	2	....	....	....	....	....	....	....	....	....
Iron and steel workers	221	3	....	217	....	1	....	83	36	45	48	....	....	1	....	....	1	7	....	....
Lumbermen, raftsmen, and woodchoppers	....	....	....	....	....	....	....	....	....	....	....	....	....	....	....	....	....	....	....	....
Machinists	229	13	....	214	....	2	....	163	25	12	12	6	....	2	....	....	....	9	....	....
Millers	18	....	....	18	....	....	....	3	8	....	4	....	....	....	....	....	....	3	....	....
Milliners, dress and mantua makers	470	....	6	1	461	....	2	349	19	53	16	....	....	2	....	....	....	31	....	....
Miners	....	....	....	....	....	....	....	....	....	....	....	....	....	....	....	....	....	....	....	....
Painters and varnishers	377	10	....	356	1	10	....	225	89	10	30	....	....	3	....	....	7	13	....	....
Paper-mill operatives	1	....	....	1	....	....	....	1	....	....	....	....	....	....	....	....	....	....	....	....
Plasterers	22	....	....	19	....	3	....	10	2	5	3	....	....	....	....	....	....	2	....	....
Plumbers and gasfitters	40	2	....	38	....	....	....	25	....	7	4	3	....	....	....	....	....	1	....	....
Printers	112	6	....	105	1	....	....	90	7	7	3	....	....	....	....	....	....	5	....	....
Quarrymen	1	....	....	1	....	....	....	....	....	1	....	....	....	....	....	....	....	....	....	....
Saw-mill operatives	32	9	....	23	....	....	....	18	....	11	1	....	....	....	....	....	2	....	....	....
Ship riggers, calkers, carpenters, and smiths	5	....	....	4	....	1	....	4	....	....	....	....	....	....	....	....	....	1	....	....
Tailors, tailoresses, and seamstresses	1045	8	42	236	738	13	8	641	192	105	34	9	....	9	17	....	6	32	....	....
Tinners	130	4	....	124	....	2	....	[illegible]	28	10	....	1	....	....	1	....	1	7	....	....
Wheelwrights	10	....	....	9	....	1	....	[illegible]	2	....	....	....	....	....	....	....	....	....	....	....

TABLE XXXII.—THE CITY OF TROY, STATE OF NEW YORK.

OCCUPATIONS.	PERSONS OCCUPIED.																		
		AGE AND SEX.						SELECTED NATIVITY.											
		10 to 15.		16 to 59.		60 and over.													
	Number.	M.	F.	M.	F.	M.	F.	United States.	Germany.	Ireland.	England and Wales.	Scotland.	Sweden, Norway, and Denmark.	France.	Other north of Europe.	Italy.	Other south of Europe.	British America.	China and Japan.	Other and unknown.
ALL OCCUPATIONS	16526	242	102	12514	3010	600	58	8286	769	5547	686	208	21	62	74	6	10	854	....	3
AGRICULTURE	205	16	....	168	8	13	....	143	8	37	8	5	....	....	1	....	....	3	....	....
Agricultural laborers	124	16	....	101	7	....	....	93	1	17	6	....	....	....	1	....	....	3	....	....
Dairymen and dairywomen	....	....	....	....	....	....	....	....	....	....	....	....	....	....	....	....	....	....	....	....
Farmers and planters	36	....	....	34	1	1	....	28	3	4	....	1	....	....	....	....	....	....	....	....
Farm and plantation overseers	....	....	....	....	....	....	....	....	....	....	....	....	....	....	....	....	....	....	....	....
Gardeners, nurserymen, and vinegrowers	43	....	....	31	....	12	....	21	....	16	2	4	....	....	....	....	....	....	....	....
Stock-raisers	....	....	....	....	....	....	....	....	....	....	....	....	....	....	....	....	....	....	....	....
Stock-herders	....	....	....	....	....	....	....	....	....	....	....	....	....	....	....	....	....	....	....	....
Turpentine farmers	....	....	....	....	....	....	....	....	....	....	....	....	....	....	....	....	....	....	....	....
Turpentine laborers	....	....	....	....	....	....	....	....	....	....	....	....	....	....	....	....	....	....	....	....
PROFESSIONAL AND PERSONAL SERVICES	5635	160	76	3527	1596	251	25	1695	182	3315	151	51	6	31	21	4	5	172	....	2
Barbers and hairdressers	63	....	....	62	1	....	....	38	11	1	2	1	....	....	....	2	1	4	....	....
Billiard and bowling saloon keepers and employés	2	....	....	2	....	....	....	1	....	....	....	....	....	....	....	....	1	....	....	....
Boarding and lodging house keepers	36	....	....	6	20	5	5	30	1	4	1	....	....	....	....	....	....	....	....	....
Clergymen	50	....	....	46	....	4	....	27	4	6	3	....	2	2	3	....	....	3	....	....
Domestic servants	1327	21	73	139	1083	1	10	245	52	933	48	12	3	4	5	1	....	22	....	2
Hotel and restaurant keepers and employés	231	5	....	184	36	5	1	129	31	56	6	2	....	....	2	....	....	5	....	....
Journalists	21	....	....	21	....	....	....	14	....	2	....	....	....	....	....	....	....	5	....	....
Laborers	2826	124	3	2475	11	213	....	448	57	2114	66	30	....	10	5	1	2	93	....	....
Launderers and laundresses	294	1	....	11	278	....	4	170	2	104	1	1	....	10	....	....	....	6	....	....
Lawyers	81	....	....	79	....	5	....	79	....	4	....	....	....	....	....	....	....	1	....	....
Livery-stable keepers and hostlers	46	....	....	42	....	4	....	31	....	9	2	....	....	....	....	....	....	4	....	....
Officials and employés (civil) of Government	223	....	....	217	....	6	....	166	6	42	4	....	....	....	....	....	....	5	....	....
Physicians and surgeons	65	....	....	60	....	5	....	49	2	3	5	1	....	....	....	....	....	5	....	....
Soldiers, (U. S. A.)	2	....	....	2	....	....	....	....	1	1	....	....	....	....	....	....	....	....	....	....
Teachers, (not specified)	183	1	....	45	135	....	2	123	3	26	3	3	....	5	5	....	....	15	....	....
Teachers of painting, dancing, and music	29	....	....	11	18	....	....	25	2	....	2	....	....	....	....	....	....	....	....	....
TRADE AND TRANSPORTATION	3169	45	2	2957	51	109	5	2304	153	481	61	27	7	4	17	1	3	108	....	....
Trade.																				
Traders and dealers	1000	....	....	943	14	40	3	669	67	184	19	9	2	1	7	....	2	40	....	....
Hucksters, peddlers, and commercial travelers	157	2	....	142	1	10	2	131	2	15	2	1	....	....	2	....	....	4	....	....
Clerks, salesmen, and accountants, (in stores)	1063	37	2	975	33	16	....	882	47	62	21	10	....	1	3	1	1	32	....	....
In banking and brokerage of money and stocks	61	....	....	56	....	5	....	60	....	1	....	....	....	....	....	....	....	....	....	....
In insurance	13	....	....	13	....	....	....	12	....	1	....	....	....	....	....	....	....	....	....	....
Transportation.																				
Officials and employés of express companies	31	....	....	29	....	2	....	26	1	2	2	....	....	....	....	....	....	....	....	....
Officials and employés of railroad companies	183	....	....	169	....	14	....	120	11	36	3	1	5	....	1	....	....	6	....	....
Officials and employés of street-railroad companies	1	....	....	1	....	....	....	1	....	....	....	....	....	....	....	....	....	....	....	....
Officials and employés of telegraph companies	8	....	....	8	....	....	....	8	....	....	....	....	....	....	....	....	....	....	....	....
Carmen, draymen, teamsters, &c.	331	2	....	324	....	5	....	158	21	130	5	3	....	....	....	....	....	14	....	....
Sailors, steamboatmen, watermen, &c	68	....	....	66	1	1	....	54	....	9	2	1	....	....	....	....	....	2	....	....
MANUFACTURES AND MINING	7517	21	21	5862	1355	227	28	4144	426	1711	466	125	8	27	35	1	2	571	....	1
Bakers	113	1	....	112	....	....	....	49	14	27	8	3	....	1	1	....	....	10	....	....
Blacksmiths	199	....	....	184	....	15	....	66	25	75	18	2	1	2	....	....	....	10	....	....
Bookbinders and finishers	18	....	....	16	2	....	....	11	....	....	3	2	....	....	1	....	....	1	....	....
Boot and shoe makers	383	1	....	365	2	15	....	147	36	106	21	3	....	1	2	....	....	67	....	....
Brewers and maltsters	36	....	....	35	....	1	....	12	5	7	4	....	....	1	....	....	1	6	....	....
Brick and stone masons, marble and stone cutters	407	....	....	384	....	23	....	162	3	167	29	5	....	1	....	....	....	40	....	....
Brick and tile makers	35	....	....	33	....	2	....	7	....	15	....	2	....	....	....	....	....	11	....	....
Butchers	120	1	....	114	....	5	....	62	14	35	3	....	....	....	1	....	....	5	....	....
Cabinetmakers and upholsterers	80	....	....	75	....	5	....	43	25	2	5	2	....	....	1	....	....	2	....	....
Car, carriage, and wagon makers	80	....	....	73	2	5	....	57	6	10	3	....	....	....	1	....	....	3	....	....
Carpenters and joiners	603	....	....	572	....	31	....	316	22	122	32	12	....	1	1	....	....	97	....	....
Cigarmakers and tobaccoworkers	151	4	....	146	....	1	....	71	47	11	11	2	2	....	4	....	....	....	....	....
Clerks and book-keepers, (in manufacturing establishments)	23	....	....	22	1	....	....	19	1	3	....	....	....	....	....	....	....	....	....	....
Confectioners	13	....	....	13	....	....	....	1	1	1	4	4	....	....	....	....	....	2	....	....
Coopers	51	....	....	49	....	2	....	35	....	12	3	1	....	....	....	....	....	....	....	....
Cotton and woolen mill operatives	220	7	10	82	118	3	....	136	13	41	17	9	....	....	1	....	....	....	....	....
Curriers, tanners, and leather-finishers	83	....	....	75	....	8	....	19	15	28	4	4	1	....	....	....	....	12	....	....
Distillers and rectifiers of liquors	5	....	....	3	....	2	....	3	....	1	1	....	....	....	....	....	....	....	....	....
Fishermen and oystermen	....	....	....	....	....	....	....	....	....	....	....	....	....	....	....	....	....	....	....	....
Harness and saddle makers	31	....	....	30	....	1	....	16	3	10	....	....	....	....	....	....	....	2	....	....
Hat and cap makers	4	....	....	2	2	....	....	3	....	....	....	1	....	....	....	....	....	....	....	....
Iron and steel workers	1300	2	....	1279	....	19	....	607	24	457	85	30	....	2	....	1	....	94	....	....
Lumbermen, raftsmen, and woodchoppers	3	....	....	3	....	....	....	2	....	....	....	....	....	....	....	....	....	1	....	....
Machinists	275	....	....	268	....	7	....	160	11	36	39	15	....	2	2	....	....	10	....	....
Millers	33	....	....	32	....	1	....	18	6	6	2	1	....	....	....	....	....	....	....	....
Milliners, dress and mantua makers	322	....	1	2	318	....	1	226	1	62	10	2	3	....	1	....	....	17	....	....
Miners	....	....	....	....	....	....	....	....	....	....	....	....	....	....	....	....	....	....	....	....
Painters and varnishers	235	....	....	230	....	5	....	138	8	31	21	....	....	....	1	....	....	36	....	....
Paper-mill operatives	58	....	2	41	15	....	....	32	....	25	....	1	....	....	....	....	....	....	....	....
Plasterers	24	....	....	22	....	2	....	11	2	6	1	1	....	....	....	....	....	....	....	....
Plumbers and gasfitters	47	....	....	47	....	....	....	22	1	16	2	3	....	....	....	....	....	3	....	....
Printers	100	2	....	95	1	2	....	71	5	12	3	2	....	....	....	....	....	7	....	....
Quarrymen	....	....	....	....	....	....	....	....	....	....	....	....	....	....	....	....	....	....	....	....
Saw-mill operatives	2	....	....	2	....	....	....	2	....	....	....	....	....	....	....	....	....	....	....	....
Ship riggers, calkers, carpenters, and smiths	5	....	....	5	....	....	....	3	....	2	....	....	....	....	....	....	....	....	....	....
Tailors, tailoresses, and seamstresses	527	....	....	169	331	2	25	245	61	143	15	6	1	1	10	....	....	55	....	....
Tinners	99	....	....	99	....	....	....	72	11	12	....	1	....	....	....	....	....	3	....	....
Wheelwrights	10	....	....	9	....	1	....	9	....	1	....	....	....	....	....	....	....	....	....	....

TABLE XXXII.—THE CITY OF WASHINGTON, DISTRICT OF COLUMBIA.

OCCUPATIONS.	PERSONS OCCUPIED.																			
		AGE AND SEX.						SELECTED NATIVITY.												
	Number.	10 to 15.		16 to 59.		60 and over.		United States.	Germany.	Ireland.	England and Wales.	Scotland.	Sweden, Norway, and Denmark.	France.	Other north of Europe.	Italy.	Other south of Europe.	British America.	China and Japan.	Other and unknown.
		M.	F.	M.	F.	M.	F.													
ALL OCCUPATIONS	41188	537	719	27107	11227	1214	384	34314	2170	3423	602	151	34	113	45	69	55	69	1	112
AGRICULTURE	284			239	5	40		199	44	22	5	7		3	1	1	1	1		
Agricultural laborers	62			57		5		60	2											
Dairymen and dairywomen	23			16	5	2		12	4	7										
Farmers and planters	36			26		10		35	1											
Farm and plantation overseers																				
Gardeners, nurserymen, and vinegrowers	150			128		22		84	33	15	5	7		2	1	1	1	1		
Stock-raisers																				
Stock-herders	2			2				2												
Turpentine farmers																				
Turpentine laborers																				
PROFESSIONAL AND PERSONAL SERVICES	26109	377	682	14539	9495	680	336	22564	677	2298	262	55	21	50	22	22	25	34	1	78
Barbers and hairdressers	197	2		188	6	1		171	13	2	2			1		4		1		3
Billiard and bowling saloon keepers and employés	6			6				6												
Boarding and lodging house keepers	108			18	79	1	10	90	3	5	8	1		1						
Clergymen	134			124		10		111	7	7	1	1		3		1	3			
Domestic servants	7691	189	648	899	5759	28	168	6765	126	720	24	8	2	9	2	2	4	7		22
Hotel and restaurant keepers and employés	993	22		942	17	12		824	103	44	6	1	2	6	1	3		1		2
Journalists	84			80	1	3		80		2	1									1
Laborers	6656	63	2	6305	19	266	1	5508	107	994	28	3		2		3	3	1		7
Launderers and laundresses	2381			2	2261		118	2300	5	72	1	2							1	
Lawyers	370			348		22		347	5	7	4	3		1	2					1
Livery-stable keepers and hostlers	128			125		3		110	5	6	7									
Officials and employés (civil) of Government	5331	33	9	4139	908	236	6	4619	182	292	123	20	7	12	11		12	22		31
Physicians and surgeons	288			258	4	26		247	13	12	9	2	1	1	2					1
Soldiers, (U. S. A.)	245			243		2		126	24	71	9	7	3		2					3
Teachers, (not specified)	322			72	239	3	8	270	13	23	5	1	2	7						1
Teachers of painting, dancing, and music	35			11	18	3		22	5	3				3		2				
TRADE AND TRANSPORTATION	5296	111	3	4779	231	161	8	4204	433	469	89	13	2	21	12	21	9	13		10
Trade.																				
Traders and dealers	1677			1565	94	72	6	1070	249	272	38	6	1	13	5	7	6	6		4
Hucksters, peddlers, and commercial travelers	340	2		302	17	17	2	251	39	27	6			4		11		2		
Clerks, salesmen, and accountants, (in stores)	1347	49	3	1154	120	21		1198	70	42	19	4		4	3	2	1			4
In banking and brokerage of money and stocks	90	1		83		6		87		1							1	1		
In insurance	41			39		2		36	2	1	2									
Transportation.																				
Officials and employés of express companies	34			34				33			1									
Officials and employés of railroad companies	102	1		100	1			91	4	3	4									
Officials and employés of street-railroad companies	89			88		1		77	4	6	1	1								
Officials and employés of telegraph companies	59	3		55	1			54		2		1						2		
Carmen, draymen, teamsters, &c	718	27		673		18		596	36	77	8							1		
Sailors, steamboatmen, watermen, &c	218	1		215		2		216	1	1										
MANUFACTURES AND MINING	9499	49	34	7550	1493	333	40	7377	1016	631	216	76	11	39	10	25	20	21		24
Bakers	285			277	1	7		145	118	15	2	2		2	1					
Blacksmiths	430	3		407		20		346	35	29	9	5			1		2	1		2
Bookbinders and finishers	176			164	7	5		146	7	10	7	4		1						1
Boot and shoe makers	535	1		494		40		307	153	61	10			1		1		1		1
Brewers and maltsters	37			37				5	31					1						
Brick and stone masons, marble and stone cutters	607	1		575		31		424	31	96	34	20			1	1				
Brick and tile makers	273	20		245		8		269	3	1										
Butchers	231			226		5		158	61	4	3	1		2			2			
Cabinetmakers and upholsterers	191			179	4	8		122	57	5	2			3	1		1			
Car, carriage, and wagon makers	97			95		2		83	6	4	2			1			1			
Carpenters and joiners	1483	1		1410		72		1315	55	63	32	3		3		2	6	4		
Cigarmakers and tobaccoworkers	62	1		58		3		32	29	1										
Clerks and book-keepers, (in manufacturing establishments)	22			21	1			18		2								1		1
Confectioners	86			83	2	1		39	33	1				2		11				
Coopers	47			46		1		42	3	1	1									
Cotton and woolen mill operatives	13			13				11	1			1								
Curriers, tanners, and leather-finishers	3			2		1		3												
Distillers and rectifiers of liquors	2			2					2											
Fishermen and oystermen	54			50		4		52	2											
Harness and saddle makers	88			87		1		61	17	4	1	1				1				
Hat and cap makers																				
Iron and steel workers	79			78		1		68	2	2	4	2					1			
Lumbermen, raftsmen, and woodchoppers																				
Machinists	107			105		2		97	4	3	2	3								
Millers	17			17				15	1		1									
Milliners, dress and mantua makers	773		19		733	1	19	669	16	53	13	2	1	3			3	2		1
Miners	5			5				4			1									
Painters and varnishers	504	2		494		8		427	29	21	16	2	2	3	1	1		1		1
Paper-mill operatives	3			3				1		2										
Plasterers	299			297		2		263	4	16	7	2				1				
Plumbers and gasfitters	185	2		183				153	3	18	7	2						2		2
Printers	927	5	6	823	70	22	1	810	21	42	30	9	1	3	2			2		7
Quarrymen	4			4				3		1										
Saw-mill operatives	6			6				5						1						
Ship riggers, calkers, carpenters, and smiths	107			98		9		96	2	3	3	1						1		1
Tailors, tailoresses, and seamstresses	982	1	8	289	638	19	27	742	122	76	22	5	2	3		2	3	2		3
Tinners	192			187		5		151	13	19	5			1						
Wheelwrights	60			56		4		34	20	5										1

TABLE XXXII.—THE CITY OF WORCESTER, STATE OF MASSACHUSETTS.

OCCUPATIONS.	PERSONS OCCUPIED.																			
		AGE AND SEX.						SELECTED NATIVITY.												
	Number.	10 to 15.		16 to 59.		60 and over.		United States.	Germany.	Ireland.	England and Wales.	Scotland.	Sweden, Norway, and Denmark.	France.	Other north of Europe.	Italy.	Other south of Europe.	British America.	China and Japan.	Other and unknown.
		M.	F.	M.	F.	M.	F.													
ALL OCCUPATIONS	16527	239	92	12300	3367	452	77	9953	207	4671	437	97	23	19	2	10	1	957	....	150
AGRICULTURE	567	18	....	466	1	82	....	437	8	68	15	4	1	1	....	....	....	31	....	2
Agricultural laborers	222	18	....	191	....	13	....	151	2	28	7	3	1	....	....	....	....	30	....	....
Dairymen and dairywomen	....	....	....	....	....	....	....	....	....	....	....	....	....	....	....	....	....	....	....	....
Farmers and planters	283	....	....	221	1	61	....	259	3	11	6	1	....	....	....	....	....	1	....	2
Farm and plantation overseers	....	....	....	....	....	....	....	....	....	....	....	....	....	....	....	....	....	....	....	....
Gardeners, nurserymen, and vinegrowers	62	....	....	54	....	8	....	27	3	29	2	....	....	1	....	....	....	....	....	....
Stock-raisers	....	....	....	....	....	....	....	....	....	....	....	....	....	....	....	....	....	....	....	....
Stock-herders	....	....	....	....	....	....	....	....	....	....	....	....	....	....	....	....	....	....	....	....
Turpentine farmers	....	....	....	....	....	....	....	....	....	....	....	....	....	....	....	....	....	....	....	....
Turpentine laborers	....	....	....	....	....	....	....	....	....	....	....	....	....	....	....	....	....	....	....	....
PROFESSIONAL AND PERSONAL SERVICES	4539	16	32	2562	1772	100	57	1801	37	2388	68	14	....	4	1	4	....	187	....	35
Barbers and hairdressers	52	....	....	49	2	1	....	41	8	....	....	....	....	....	....	....	....	3	....	....
Billiard and bowling saloon keepers and employés	8	....	....	8	....	....	....	8	....	....	....	....	....	....	....	....	....	....	....	....
Boarding and lodging house keepers	55	....	....	14	37	2	2	30	2	18	2	....	....	....	....	....	....	3	....	....
Clergymen	36	....	....	31	....	5	....	31	....	3	1	....	....	....	....	....	....	1	....	....
Domestic servants	1568	1	32	81	1405	....	49	638	4	822	31	9	....	....	1	....	....	46	....	17
Hotel and restaurant keepers and employés	100	1	....	91	6	2	....	66	7	16	5	....	....	1	....	....	....	4	....	1
Journalists	14	....	....	13	....	1	....	13	....	....	....	....	....	....	....	....	....	1	....	....
Laborers	1862	12	....	1788	1	61	....	258	8	1442	19	4	....	....	....	4	....	115	....	12
Launderers and laundresses	53	....	....	3	50	....	....	24	....	27	....	....	....	....	....	....	....	1	....	1
Lawyers	38	....	....	31	....	4	....	36	....	1	....	....	....	....	....	....	....	....	....	1
Livery-stable keepers and hostlers	87	....	....	85	....	2	....	57	1	25	2	....	....	....	....	....	....	2	....	....
Officials and employés (civil) of Government	156	....	....	119	30	7	....	149	....	6	1	....	....	....	....	....	....	....	....	....
Physicians and surgeons	57	....	....	49	1	7	....	51	1	2	1	....	....	....	....	....	....	2	....	....
Soldiers, (U. S. A.)	1	....	....	1	....	....	....	1	....	....	....	....	....	....	....	....	....	....	....	....
Teachers, (not specified)	195	....	....	37	157	1	....	178	2	4	2	....	....	2	....	3	....	3	....	1
Teachers of painting, dancing, and music	38	....	....	11	27	....	....	34	....	1	1	....	....	....	....	....	....	2	....	....
TRADE AND TRANSPORTATION	2339	43	4	2130	98	61	....	1981	17	232	27	10	3	4	....	....	....	55	....	10
Trade.																				
Traders and dealers	603	1	....	565	5	32	....	514	10	54	12	2	....	....	....	....	....	6	....	5
Hucksters, peddlers, and commercial travelers	62	3	....	59	....	....	....	40	....	17	....	1	....	1	....	....	....	2	....	1
Clerks, salesmen, and accountants, (in stores)	690	17	1	580	79	13	....	644	4	19	1	6	....	1	....	....	....	13	....	2
In banking and brokerage of money and stocks	46	....	....	44	....	2	....	46	....	....	....	....	....	....	....	....	....	....	....	....
In insurance	86	1	....	82	....	3	....	84	....	....	....	....	....	....	....	....	....	1	....	1
Transportation.																				
Officials and employés of express companies	30	1	....	29	....	....	....	29	....	1	....	....	....	....	....	....	....	....	....	....
Officials and employés of railroad companies	282	5	....	273	....	4	....	206	....	52	2	1	....	....	....	....	....	20	....	1
Officials and employés of street-railroad companies	5	....	....	5	....	....	....	4	....	....	....	....	....	....	....	....	....	1	....	....
Officials and employés of telegraph companies	24	4	....	20	....	....	....	22	....	1	1	....	....	....	....	....	....	....	....	....
Carmen, draymen, teamsters, &c	311	3	....	308	....	....	....	219	2	71	7	....	....	1	....	....	....	11	....	....
Sailors, steamboatmen, watermen, &c	10	....	....	10	....	....	....	10	....	....	....	....	....	....	....	....	....	....	....	....
MANUFACTURES AND MINING	9082	162	56	7142	1496	206	20	5734	145	1983	327	69	19	10	1	6	1	684	....	103
Bakers	45	1	....	42	....	2	....	28	2	8	2	....	....	....	....	....	....	4	....	1
Blacksmiths	237	....	....	229	....	8	....	87	6	87	5	4	....	1	....	1	....	43	....	3
Bookbinders and finishers	14	....	....	10	3	1	....	14	....	....	....	....	....	....	....	....	....	....	....	....
Boots and shoe makers	1680	45	18	1315	281	20	1	976	11	475	48	5	1	1	1	....	....	141	....	21
Brewers and maltsters	10	....	....	10	....	....	....	4	....	3	2	....	....	....	....	....	....	1	....	....
Brick and stone masons, marble and stone cutters	376	....	....	367	....	9	....	171	....	144	12	10	....	....	....	....	....	36	....	3
Brick and tile makers	126	2	....	122	2	....	....	11	....	....	2	....	....	....	....	....	....	110	....	3
Butchers	72	1	....	70	....	1	....	49	5	14	....	1	....	....	....	....	....	3	....	....
Cabinetmakers and upholsterers	69	1	....	62	4	2	....	54	4	2	2	1	3	2	....	....	....	1	....	....
Car, carriage, and wagon makers	103	3	....	97	1	2	....	68	1	11	4	....	....	....	....	....	....	9	....	10
Carpenters and joiners	873	3	....	825	....	45	....	629	6	88	9	2	....	....	....	1	....	128	....	10
Cigarmakers and tobaccoworkers	57	3	1	48	5	....	....	29	8	7	6	....	....	....	....	....	....	....	....	7
Clerks and book-keepers, (in manufacturing establishments)	21	....	....	20	1	....	....	20	....	....	1	....	....	....	....	....	....	....	....	....
Confectioners	16	....	....	15	....	1	....	8	6	....	....	1	....	....	....	....	....	1	....	....
Coopers	3	....	....	3	....	....	....	1	....	2	....	....	....	....	....	....	....	....	....	....
Cotton and woolen mill operatives	960	41	31	460	417	11	....	580	20	234	61	6	....	....	....	....	....	50	....	9
Curriers, tanners, and leather-finishers	20	....	....	19	....	1	....	9	....	11	....	....	....	....	....	....	....	....	....	....
Distillers and rectifiers of liquors	....	....	....	....	....	....	....	....	....	....	....	....	....	....	....	....	....	....	....	....
Fishermen and oystermen	1	....	....	1	....	....	....	1	....	....	....	....	....	....	....	....	....	....	....	....
Harness and saddle makers	37	1	....	34	....	2	....	21	....	8	....	....	....	1	....	1	....	4	....	2
Hat and cap makers	....	....	....	....	....	....	....	....	....	....	....	....	....	....	....	....	....	....	....	....
Iron and steel workers	504	9	....	490	....	5	....	200	1	251	18	7	2	....	....	1	....	23	....	1
Lumbermen, raftsmen, and woodchoppers	2	....	....	2	....	....	....	....	....	....	....	....	....	....	....	....	....	2	....	....
Machinists	713	2	....	687	....	24	....	533	10	81	52	10	....	1	....	1	1	21	....	3
Millers	3	....	....	3	....	....	....	3	....	....	....	....	....	....	....	....	....	....	....	....
Milliners, dress and mantua makers	445	....	....	4	430	....	11	397	2	24	3	2	....	....	....	1	....	15	....	1
Miners	....	....	....	....	....	....	....	....	....	....	....	....	....	....	....	....	....	....	....	....
Painters and varnishers	284	2	....	276	....	6	....	211	1	46	7	....	....	1	....	....	....	18	....	....
Paper-mill operatives	2	....	....	2	....	....	....	1	....	1	....	....	....	....	....	....	....	....	....	....
Plasterers	18	2	....	16	....	....	....	15	....	2	....	....	....	....	....	....	....	1	....	....
Plumbers and gasfitters	46	....	....	45	....	1	....	37	....	6	1	....	....	....	....	....	....	2	....	....
Printers	70	....	....	64	6	....	....	57	....	1	3	1	....	....	....	....	....	5	....	3
Quarrymen	1	....	....	1	....	....	....	1	....	....	....	....	....	....	....	....	....	....	....	....
Saw-mill operatives	4	....	....	4	....	....	....	3	....	....	....	....	....	....	....	....	....	1	....	....
Ship riggers, calkers, carpenters, and smiths	....	....	....	....	....	....	....	....	....	....	....	....	....	....	....	....	....	....	....	....
Tailors, tailoresses, and seamstresses	282	....	1	104	167	5	5	176	13	67	6	2	6	....	....	....	....	5	....	7
Tinners	41	1	....	40	....	....	....	29	....	4	5	1	....	....	....	....	....	2	....	....
Wheelwrights	34	....	....	32	....	2	....	28	....	2	1	....	....	....	....	....	....	3	....	....

DISPLACEMENTS.

In Table II.—State of Alabama: In the column for the Census of 1840, the 1,112 slaves printed on the line for the county of Choctaw belong to the county of Cherokee.

State of Alabama: In the column for the Census of 1850, the battered figure printed on the line for the free-colored of the county of Baldwin, and liable to be called a cipher, is a six.

State of Georgia: In the column for the Census of 1850, the 2 free-colored printed on the line for the county of Pierce belong to the county of Paulding.

State of Iowa: In the column for the Census of 1850, the 1 free-colored printed on the line for the county of Howard belongs to the county of Iowa.

State of North Carolina: In the column for the Census of 1840, the printed aggregates for the counties of Perquimans and Person should be transposed.

With the compliments of

Francis A. Walker.

Sup't of the Census.